

TELEVISION & CABLE

Factbook 2006

STATIONS VOLUME 2

The Authoritative Reference for the Television, Cable and Electronics Industries



The Television & Cable Factbook: ONLINE

Continuously Updated... Easy Internet Access... Fully Searchable...

Now you can access the entire contents of the **Television & Cable Factbook** database right on your desktop — or with any Internet connection.

Your subscription to the **Television & Cable Factbook: ONLINE** will provide you with access to more than 740,000 detailed records. And, best of all, the database is continuously updated to ensure you always have the most current industry intelligence.

The user-friendly query interface allows you to perform fully customized data searches—so you can retrieve data in a number of ways, tailored to your precise needs. And not only are the research options extensive and flexible, but after just a few searches, you'll have saved hours and hours of cumbersome research time.

So sign up for a **FREE 7-day trial** today and see for yourself why the **Factbook: ONLINE** is an indispensable tool for you and your business. If you subscribe, you'll recover your investment in just a few searches. The convenient access to industry data ensures your subscription will easily pay for itself, again and again. The **Factbook: ONLINE** will save you a great deal of time, effort and money.

Sign up right now at www.warren-news.com.



WARREN COMMUNICATIONS NEWS

2115 Ward Court, N.W.

Washington, DC 20037

Phone: 800-771-9202

Fax: 202-293-3435

E-mail: info@warren-news.com

Web: www.warren-news.com



TELEVISION & CABLE FACTBOOK VOLUME 74

Albert Warren, Chairman, Editor & Publisher
Paul L. Warren, President & Executive Publisher
Daniel Y. Warren, Vice Chairman & Executive Editor

EDITORIAL & BUSINESS HEADQUARTERS

2115 Ward Court, N.W., Washington, D.C.
20037

Phones: 202-872-9200; 800-771-9202

Fax: 202-318-8350

E-mail: info@warren-news.com

Web site: <http://www.warren-news.com>

Editorial-Factbook/Directories

Michael C. Taliaferro, Managing Editor &
Assistant Publisher—Directories
Gaye Nail, Associate Managing Editor
Susan Seiler, Assistant Managing Editor
Karl McGlamary, Senior Editor & Editorial
Supervisor
Robert T. Dwyer, Senior Research Editor
Marla Shephard, Senior Editor

Advertising -- Factbook/Directories

Richard Nordin, Director of Advertising
Phone: 703-819-7976
Fax: 202-478-5135
E-mail: richard@groupnordin.com

Computer Systems-Factbook/Directories

Deborah Jacobs, Information Systems Manager
Gregory E. Jones, Database/Network Manager

Editorial-News

R. Michael Feazel, Managing Editor
Edie Herman, Associate Managing Editor,
Communications Daily
Howard Buzkirk, Associate Managing Editor,
Communications Daily

Andrew Noyes, Associate Managing Editor,
Washington Internet Daily
Randy Barrett, Associate Managing Editor
Herb Kirchhoff, Senior Editor
Anne Veigle, Senior Editor
Dinesh Kumar, Associate Editor
Terry Lane, Associate Editor
Tania Panczyk-Collins, Associate Editor
Jonathan Make, Associate Editor
Susan Polyakova, Assistant Editor
Ian Martinez, Assistant Editor
Adrianne Kroepsch, Assistant Editor
Greg Piper, Assistant Editor
Louis Trager, Consulting News Editor
Dugie Standeford, European Correspondent
Dawson B Nail, Executive Editor Emeritus

Business & Sales

Brig Easley, Vice President & Controller
Gina Storr, Director, Sales & Marketing Support
Leonora Caruth, Assistant Director, Sales &
Marketing Support
William R. Benton, Major Sales Account
Manager
Agnes Mannarelli, Account Manager
Katrina McCray, Account Manager
Jim Sharp, Account Manager
Christine Kerner, Account Manager
Brooke Mowry, Account Manager

NEW YORK BUREAU

276 Fifth Avenue, Suite 1002, New York, N.Y.
10001
Phone: 212-686-5410
Fax: 212-889-5097

Editorial

Paul Gluckman, Bureau Chief
Stephen A. Booth, Senior Editor
Mark Seavy, Senior Editor
Jeff Berman, Senior Editor
Denise Lugo, Senior Editor
Esther Surden, Senior Editor
Razia Mahadeo, Editorial Assistant

CONTRIBUTING EDITOR, EUROPE

Barry Fox
22 Holmefield Court
Belsize Grove, London NW3 4TT
Phone: 44-20-7722-8295
Fax: 44-20-7483-3074
E-mail: barryphox@aol.com

Publications & Services of Warren Communications News

TELEVISION & CABLE FACTBOOK: ONLINE

**CABLE & STATION COVERAGE ATLAS ON
CD-ROM**
Published Annually

TELEVISION & CABLE ACTION UPDATE
Weekly E-mail Service

COMMUNICATIONS DAILY

COMMUNICATIONS BUSINESS DAILY

CONSUMER ELECTRONICS DAILY

PUBLIC BROADCASTING REPORT
Published Biweekly

SATELLITE WEEK

STATE TELEPHONE REGULATION REPORT
Published Biweekly

TELECOM A.M.
Daily News Service

TELEVISION A.M.
Daily News Service

WARREN'S WASHINGTON INTERNET DAILY

WASHINGTON TELECOM NEWSWIRE
Daily News Service

Electronic Distribution via Lexis-Nexis, Factiva, Dialog, and
E-mail.

Copyright © 2006 by Warren Communications News.
All Rights Reserved

ISBN: 1-57696-058-7
ISSN: 0732-8648

Index to Sections

Television & Cable Factbook No. 74

TV STATIONS VOLUME

Section A

Applications Pending for U.S. Analog Television Stations	A-2782
Call Letters (U.S.)	A-8
Construction Permits for Analog U.S. Television Stations	A-2779
Digital Construction Permits and Applications Pending for U.S. Television Stations	A-2787
Ownership of U.S. Commercial Television Stations	A-2800
Television Market Rankings (Nielsen)	A-1
Television Stations, Commercial	A-17
Television Stations, Public/Educational	A-2638

Section B

Low Power Television/Translator Stations	B-1
Low Power Television/Translator Station Ownership	B-184

Section C — Charts

Affiliations by Market	C-32
Channel Allocations—UHF and VHF	C-4
Digital TV Channel Allocations	C-14
Nielsen Geographic Regions Summary	C-37
Nielsen TV Household Estimates ranked by DMA	C-38
Nielsen TV Households by States and Counties	C-40
Parent/Satellite Stations	C-2
Television Stations On Air	C-1
TV Households by States and Counties	C-40
Unused Channel Allocations	C-28

CABLE SYSTEMS VOLUME

Section D

Call Letters (U.S.)	D-1
Cable Systems	D-11
Cable Community Index	(Back of Cable Volume 2)
Cable Owners	D-1805

Section E

Brokerage & Financing Services	E-88
Management & Technical Consulting Services	E-95
Pay TV & Satellite Services	E-1
Program Sources & Services	E-58

Section F — Charts

Abbreviations	F-14
Cable Penetration State by State	F-3
Cable System Totals by State	F-13
Channel Capacity of Cable Systems	F-2
Estimated Growth of the Cable Industry	F-1
Glossary of Cable Terms	F-19
Largest U.S. Cable Systems	F-4
Nielsen Cable TV Household Estimates alphabetical by DMA	F-9
Nielsen Cable TV Household Estimates by State	F-11
U.S. Cable Systems by Subscriber Size	F-2

Professional Cards

ENGINEERING & CONSULTING SERVICES ►

CARL T. JONES
CORPORATION

CONSULTING ENGINEERS

7901 YARNWOOD COURT
SPRINGFIELD, VA 22153
(703) 569-7704

MEMBER AFCCE

COHEN, DIPPELL AND EVERIST, P.C. CONSULTING ENGINEERS

Since 1937
1300 "L" STREET, N.W., SUITE 1100
WASHINGTON, D.C. 20005
(202) 898-0111
FAX (202) 898-0895
cde@attglobal.net
Member AFCCE

HAMMETT & EDISON, INC.
CONSULTING ENGINEERS
SAN FRANCISCO

707/996-5200
202/396-5200 DC
707/996-5280 facsimile



member AFCCE
www.h-e.com



www.CMDconsulting.com
www.FCCinfo.com

Member AFCCE

7839 Ashton Avenue
Manassas, VA 20109
703-392-9090



P.O. Box 1130 / Marlton, NJ 08053
Tel: 856/985-0077
Fax: 856/985-8124
web: commtechrf.com

Clarence M. Beverage
Laura M. Mizrahi

duTreil, Lundin & Rackley, Inc.

Consulting Engineers

201 Fletcher Avenue
Sarasota, Florida 34236
Phone: (941) 329-6000
Fax: (941) 329-6030

www.dlr.com
Member AFCCE

They're setting the rules for the Internet.

We're watching.



www.warren-news.com

Internet copyright and intellectual property; taxation, fraud and e-commerce regulation; privacy, pornography and the First Amendment; antitrust and domain name administration...

Like it or not, rules are being set right now involving these and dozens of other crucial Internet issues. Some may be resolved by industry self-regulation, but others are proving just too attractive for lawmakers and regulators at all levels -- federal, state, and even local.

Washington Internet Daily covers and uncovers the rulemaking process as it's happening, wherever it happens -- on Capitol Hill; at the Justice Department or in the courts; at the SEC, the Federal Communications Commission or the Federal Trade Commission.

**Get It First
Get It Right**

Everywhere. Every day.

WARREN'S Washington Internet Daily

For more information or a FREE 2 week trial subscription, contact our sales department
at 1-800-771-9202 or sales@warren-news.com.

Index to Contents

Television & Cable Factbook No. 74

A

Abbreviations	F-14	American Jewish Committee	E-59
ABC Family Channel	E-3	American Movie Classics	E-4
ABC Inc.	E-58	American Network	E-4
Aboriginal Peoples Television Network	E-3	American News Network	E-4
David Abraham & Co. LLC	E-88	American Religious Town Hall Meeting Inc.	E-59
Accenthealth	E-58	American Telemarketing Specialists Inc.	E-95
Access Television Network	E-58	American Transcommunications Inc.	E-95
Access-The Education Station	E-4	America's Leading Indies Network (ALIN-TV)	E-59
Accu Weather Inc.	E-58	America's Store	E-4
Acg Communications	E-58	America's Collectibles Network	E-5
ActionMax	E-4	Americom Radio Brokers	E-88
Action-Plus Cable Marketing	E-95	AMIT	E-59
ACTV	E-4	ANA Television Network Inc.	E-5
Adler Media Inc.	E-58	Anchor Pacific Corp.	E-59, E-95
Advanswers Media Programming	E-58	Andrews Entertainment	E-59
Aetna Life & Casualty Co.	E-88	Animal Planet	E-5
A.F. Associates Inc./Ascent Media Systems & Technology Group	E-95	Animation People Ltd.	E-59
AFI Filmworks	E-58	Anime Network	E-5
African TV Network (ATVN)	E-4	Annenberg/CPBChannel	E-5
AGC/United Learning	E-58	Antenna Satellite TV/USA	E-5
Agday Television	E-58	Ray Anthony Enterprises	E-59
A.G. Edwards & Sons, Inc.	E-88	Anthropology Programming & Entertainment	E-5
Agency for Instructional Technology	E-58	Anti-Aging Network	E-5
Ailes Communications Inc.	E-58	AP All News Channel	E-5
Aircraft Music Library	E-58	AP All News Radio	E-5
A-J Contracting Co. Inc.	E-95	APA International Film Distributors Inc.	E-59
Aker Partners Inc.	E-95	Applause Networks	E-5
Alaska Rural Communications Service	E-4	Applications Pending for U.S. Analog Television Stations	A-2782
Alden Films/Films Of The Nations	E-58	APTN	E-59
All American Television Inc.	E-58	Arabic Channel	E-5
All TV Services Inc.	E-95	Archdiocese of Baltimore	E-59
Allegro Productions Inc.	E-59	Archive Films Inc.	E-59
John E. Allen Inc.	E-59	Arizona News Channel	E-5
Allied Capital Corp.	E-88	Armenian Film Foundation	E-59
Allied-Vaughn	E-59	Army and Air Force Hometown News Service	E-59
Allison Payment Systems LLC	E-95	ART America	E-6
All Mobile Television Inc.	E-59	Artisan Entertainment	E-59
Alta Communications	E-88	Arts & Entertainment	E-6
Alta Sierra Communications	E-95	Asian Television Network	E-6
Alterna'TV	E-4	Asianet	E-6
AM Networks Inc.	E-95	AsiaOne Network	E-6
AMC's American Pop	E-4	Associated Press	E-59
America Channel	E-4	Associated Television International	E-59
American National Network	E-4	@Max	E-6
America One Television	E-4	Atlanta Interfaith Broadcasters	E-6
American Artists Entertainment Corp.	E-59	Atlantic Video Inc.	E-60
American Bankers Insurance Group	E-95	Atlantis Productions	E-60
American Desi	E-4	ATLIS Systems, Inc.	E-95
American European Consulting Co. Inc.	E-95	@Radical Media Inc.	E-60
		ATV Broadcast Consulting Inc.	E-95

Index to Contents

Auction Television Network	E-6	Big Fights Inc.	E-60
Auction TV	E-6	Bijou Enterprises	E-60
Audience Research & Development	E-95	Biography	E-7
AUS Consultants	E-95	Biznet/U.S. Chamber of Commerce	E-60
Austin Co.	E-95	BKN International AG	E-60
Australian Television Services Ltd.	E-60	Black Family Channel	E-7
Aviation Systems Associates Inc.	E-95	Black Women's TV	E-7
Aydin Corp.	E-96	Blackburn & Co. Inc.	E-89
AZCAR Technologies Inc.	E-96	Blair Media Inc.	E-96
AZN Television	E-6	Blazer Vision	E-8
Azteca America	E-6	Bloomberg Information TV	E-8
B		Bloomberg News Radio	E-8
B-Movie Channel	E-8	James L. Bloxham	E-96
Backchannelmedia Inc.	E-96	BlueHighways TV	E-8
Baker Scott & Co. Executive Search	E-96	B-Mania	E-8
Balboa Capital	E-88	BMG Music Publishing Canada Inc.	E-60
Bandamax	E-7	Boating Channel	E-8
Bandelier Inc.	E-60	BOB: Brief Original Broadcasts	E-8
Bank of America N.T. & S.A.	E-88	Boeing Co.	E-60
Bank of Montreal	E-88	Bohbot Entertainment & Media Inc.	E-60
Bank of New York	E-88	Bond & Pecaro Inc.	E-89, E-96
Barclays Bank PLC	E-89	Bonjour USA	E-8
Barker	E-7	Bonneville Communications	E-60
Barker Capital LLC	E-89	Book TV	E-8
Baron Services	E-60	Boomerang	E-8
Baruch Entertainment	E-60	Boosey & Hawkes Inc.	E-61
Bass Group	E-60	Booth Research Services Inc.	E-96
Batjac Productions Inc.	E-60	Booz, Allen & Hamilton Inc.	E-96
Bavaria Film GmbH	E-60	Bonneville Duplication	E-84
Bay News 9	E-7	Bortz Media & Sports Group	E-96
BBC America	E-7	Boston Catholic Television	E-8
BBC Worldwide	E-60	Boston Ventures Management Inc.	E-89
Beauty and Fashion Channel	E-7	Bounty Network	E-8
Beauty Channel	E-7	Box	E-8
Dave Bell Associates Inc.	E-60	Box Classic	E-8
Berks County News 5	E-7	Box Country	E-8
Best Film & Video Corp.	E-60	Box Edge	E-8
BET	E-7	Box Exitos	E-8
BET Action Pay-per-View	E-7	Box Pulse	E-8
BET On Jazz	E-7	Box Set	E-8
BETSoundz	E-7	Box Tejano	E-8
BIA Capital Corp.	E-89	Box Urban	E-8
BIA Financial Network Inc.	E-96	Frank Boyle & Co. LLC	E-89
		Bozell Worldwide Inc.	E-61

BOND & PECARO

PROVIDING APPRAISALS, FEASIBILITY STUDIES,
EXPERT TESTIMONY, AND RELATED FINANCIAL SERVICES
TO THE COMMUNICATIONS AND TECHNOLOGY INDUSTRIES

1920 N STREET, N.W. • SUITE 350 • WASHINGTON, D.C. 20036 • (202) 775-8870 • FAX (202) 775-0175
e-mail: bp@bondpecaro.com • website: www.bondpecaro.com

Bradley Broadcast Sales	E-96
Braley/Morrow Inc.	E-89
Bravo!	E-9
Bravo	E-8
Bray Studios Inc.	E-61
Bridal Channel	E-9
Bridges TV	E-9
Fred Briskin & Associates	E-61
British Independent Television Enterprises (BRITE)	E-61
British Information Services	E-61
British Telecom North America	E-96
Broad Street Ventures	E-96
BroadbandCareers.Com	E-96
Broadcast-Cable Associates Inc.	E-96
Broadcast Music Inc. (BMI)	E-61
Broadcast News Ltd.	E-61
Broadcast Services inc. (B.S.I.)	E-96
Broadcast Standards Inc.	E-61
Broadway Television Network	E-9
Broadway Video Inc.	E-61
Brokerage & Financing Services	E-88
Stuart N. Brotman Communications	E-96
Les Brown	E-96
Bulkley Capital LP	E-89
Burrud Productions Inc.	E-61
Business Broker Associates	E-89
Businessvision	E-9
Buzzco Associates Inc.	E-61
BYU Television	E-9

C

C-3D Digital	E-9
Cable 5 News	E-9
Cable Ad Ventures	E-96
Cable Engineering Inc.	E-97
Cable Films & Cable Video	E-61
Cable in the Classroom	E-9
Cable Management Services	E-97
Cable Media Associates	E-97
Cable Ownership	1805
Cable Penetration State by State	F-3
Cablepro Services Corp.	E-97
CRN Radio Networks	E-61
Cable Search Associates	E-97
Cable System Services	E-97
Cable System Survey Co.	E-97
Cable Systems	D-11
Cable Community Index	(Back of Cable Volume 2)
Alabama	D-11
Alaska	D-52
Arizona	D-59
Arkansas	D-75
California	D-126
Colorado	D-201
Connecticut	D-229
Delaware	D-238
District of Columbia	D-240
Florida	D-242

COHEN, DIPPELL AND EVERIST, P.C. CONSULTING ENGINEERS Domestic and International Communications Since 1937

1300 "L" STREET, N.W.
SUITE 1100
WASHINGTON, D.C. 20005

PHONE: (202) 898-0111

FAX: (202) 898-0895

E-MAIL: cde@attglobal.net

Member AFCCE

Georgia	D-292
Hawaii	D-344
Idaho	D-347
Illinois	D-359
Indiana	D-452
Iowa	D-499
Kansas	D-562
Kentucky	D-623
Louisiana	D-666
Maine	D-700
Maryland	D-719
Massachusetts	D-731
Michigan	D-751
Minnesota	D-816
Mississippi	D-874
Missouri	D-903
Montana	D-967
Nebraska	D-985
Nevada	D-1026
New Hampshire	D-1035
New Jersey	D-1043
New Mexico	D-1059
New York	D-1075
North Carolina	D-1124
North Dakota	D-1166
Ohio	D-1181
Oklahoma	D-1249
Oregon	D-1308
Pennsylvania	D-1331
Rhode Island	D-1411
South Carolina	D-1414
South Dakota	D-1441
Tennessee	D-1463
Texas	D-1490
Utah	D-1625
Vermont	D-1640
Virginia	D-1646
Washington	D-1680
West Virginia	D-1711
Wisconsin	D-1747
Wyoming	D-1787
Cuba	D-1798
Guam	D-1799
Mariana Islands	D-1800
Puerto Rico	D-1801
Virgin Islands	D-1803
Cable Technologies International Inc.	E-97
Cable TV Network of New Jersey	E-9
CableLabs	E-97
Cablemasters Corp.	E-97
California Channel	E-9

Index to Contents

Callahan Associates International LLC	E-89	Channel Korea	E-11
Call Letters (U.S.)	A-7	Channel One	E-11
Cambodian Channel	E-9	Chapman/Leonard Studio & Production Center	E-63
Camelot Entertainment Sales Inc.	E-61	Charts and Tables	
Campbell Media Research	E-97	Affiliations by Market	C-32
Steve Campus Productions Inc.	E-61	Cable Community Index	(Back of Cable Volume 2)
Camrac Studios	E-61	Cable Penetration State by State	F-3
Canadian Broadcasting Corp. (CBC)	E-61	Cable System Totals by State	F-13
Canadian Learning Television	E-9	Cable Systems by Subscriber Size	F-2
Canal de las Estrellas	E-9	Call Letters of U.S. Television Stations	A-8
Canal 52MX	E-9	Channel Allocations (Analog) by States and Cities (UHF & VHF)	C-4
Canal D	E-10	Channel Allocations (Digital)	C-14
Canales N	E-10	Channel Allocations (Unused)	C-28
Cancom	E-10	Channel Capacity of Existing Cable Systems	F-2
Candid Camera Inc.	E-62	Estimated Growth of the Cable Industry	F-1
Cannell Entertainment	E-62	Index to Advertisers	xxiii
Capital News 9	E-10	Largest U.S. Cable Systems	F-4
Capital Off Track Betting Television Network	E-10	Nielsen Cable TV Household Estimates Alphabetical by DMA	F-9
Capitol Television Inc.	E-62	Nielsen Cable TV Household Estimates by State	F-11
Caracol	E-10	Nielsen Geographic Regions Summary	C-39
Career Entertainment Television	E-10	Nielsen TV Household Estimates Ranked by DMA	C-40
Caribbean Music Television	E-10	Nielsen TV Households by States and Counties	C-42
George Carlson & Associates	E-62	Parent/Satellite Stations	C-2
Carolina Christian Broadcasting Inc.	E-62	TV Market Rankings by Market	A-1
Carolina Map Distributors	E-97	TV Markets (alpha list)	A-7
Carousel Films Inc.	E-62	Chat Television	E-11
Carr Nickey & Co.	E-89	Chicagoland Television News	E-11
William B. Carr & Associates Inc.	E-97	Children's Fashion Network	E-11
Carrafiello, Diehl & Assoc. Inc.	E-62	Children's Television Workshop	E-63
Cartoon Network Tambien en Espanol	E-10	China Shopping Network	E-11
Cartoon Network	E-10	Chinese Communication Channel	E-11
Casablanca IV	E-62	Chinese Television Network	E-11
CasaClub TV	E-10	CHR Solutions	E-97
Casom International Inc.	E-62	Christian Television Network	E-63
Casino & Gaming Television	E-10	Christiannet	E-12
Castle Hill Television	E-62	Christian Television Network	E-12
Catalog Channel	E-10	Christophers Inc.	E-63
Catalog TV	E-10	Church Channel	E-12
Catalyst Production Services	E-62	Church Federation of Greater Indianapolis Inc.	E-63
Cathedral Films & Video	E-62	Church of the Nazarene	E-63
Catholic Communication Campaign	E-62	Church World Service & Witness	E-63
Catholic Television Network	E-10	Church World Service/Crop	E-63
CATV Subscriber Services Inc.	E-97	Cinar Films Inc.	E-63
Cavalier Computer Systems Inc.	E-97	Cine Mexicano	E-12
CBC International Sales	E-63	Cinecraft Productions Inc.	E-63
CB Communication Inc.	E-97	Cine-Groupe	E-63
C. B. Distribution Co.	E-62	Cinema Golden Choice	E-12
CBS News	E-63	Cinema Arts Inc.	E-63
CCTV-4	E-10	Cine Magnetics Digital & Video Laboratories	E-63
Celtic Vision	E-11	Cinema Source	E-64
Central Florida News 13	E-11	Cinemax Selecciones	E-12
Central Office of Information	E-63	Cinemax	E-12
CFCN Television	E-63	Citibank N.A.	E-89
Chadbourne Marcatth Inc.	E-97	CityTV	E-12
Chaisson and Co. Inc.	E-89	Dick Clark Productions Inc.	E-64
Channel 500	E-11	Donald K. Clark Inc.	E-89
Channel Allocations - UHF & VHF	C-4	Clark Contracting	E-97
Channel Capacity of Cable Systems	F-2	Classic Arts Showcase	E-12
Channel 4 San Diego	E-11	Cleveland Minority Cable Channel	E-12

C.L.I. Max	E-97
Cloud Analytics	E-97
CNBC	E-12
CNBC Syndication	E-64
CNBC World	E-12
CN8 Creative.	E-13
CN8: The Comcast Network	E-12
CN8	E-12
CNN	E-13
CNN en Espanol	E-13
CNNfn	E-13
CNN International	E-13
CNN Newsource Sales Inc.	E-64
CNN Radio Noticias	E-13
CNN Radio.	E-13
CNWG-10	E-13
Coast Telecourses	E-64
Coaxial Analysts Inc.	E-97
Coaxial International Inc.	E-98
CobbCorp LLC	E-89
COE Film Associates Inc.	E-64
Collectors Channel	E-13
College & School Network	E-13
College Bowl Co. Inc.	E-64
College Entertainment Network	E-13
College Sports Television	E-13
Colours	E-13
Kingsley Colton & Associates	E-64
Columbia Tristar Television Distribution	E-64
Columbia Tristar Television Group	E-64
Comcast SportsNet Chicago	E-13
Comcast SportsNet Mid-Atlantic	E-13
Comcast SportsNet Philly	E-13
Comcast SportsNet West.	E-13
Comcast/Charter Sports Southeast (CSS).	E-14
Comedy Central	E-14
Comedy Network	E-14
Comex Worldwide Corp.	E-98
Commerce Bank.	E-89
Commonwealth Information Services Inc..	E-89
Communication Resources/Media Brokers	E-89
Communication Technologies Inc.	E-98
Communications Data Group	E-98
Communications Engineering Inc. (CEI).	E-98
Communications Equity Associates LLC	E-89, E-98
Communications Pro Search	E-98
Compro Productions	E-64
Computer Network.	E-14
Computer Television Network	E-14
Computer Utilities of the Ozarks Inc..	E-98
Comsearch	E-98
Comsonics Inc.	E-98
Comtel Video Services Inc.	E-64, E-98
Concordia Publishing House	E-64
Conley & Associates LLC	E-90, E-98
Consolidated Film Industries	E-64
Construction Permits for U.S. Analog Television Stations	2779
Consulate General of the Netherlands	E-64
Continental Film Productions Corp.	E-64

COHEN, DIPPELL AND EVERIST, P.C.
CONSULTING ENGINEERS
Domestic and International Communications
Since 1937

1300 "L" STREET, N.W.
SUITE 1100
WASHINGTON, D.C. 20005

PHONE: (202) 898-0111
FAX: (202) 898-0895
E-MAIL: cde@attglobal.net

Member AFCCE

Conus Communications	E-64
Cooper & Lybrand	E-98
Cooper-Smith Advertising	E-107
Coral Pictures Corp.	E-65
Corelli-Jacobs Recording Inc.	E-65
Corgan Media Lab	E-65
Cornerstone Television.	E-14
Cornwall Associates	E-98
Country Music TV	E-14
Country Music TV (Asia/Pacific Rim)	E-14
Country Music TV (Latin America)	E-14
Country Music TV Canada	E-14
County Television Network San Diego.	E-14
Court TV	E-14
Covenant House	E-65
Cox Sports Television	E-15
Thomas Craven Film Corp.	E-65
Creative Controls	E-98
Creative International Activities Ltd.	E-65
Credit Protection Association Inc.	E-98
Credit Suisse First Boston	E-90
Crime Channel	E-15, E-65
Crosspoint	E-65
Crown International Pictures Inc.	E-65
Crystal Cathedral Ministries.	E-65
Crystal Computer Corp.	E-99
Crystal Pictures Inc.	E-65
CS Communications Inc.	E-99
CSG Systems Inc.	E-99
C-SPAN	E-15
C-SPAN Audio Networks	E-15
C-SPAN Extra	E-15
C-SPAN S	E-15
C-SPAN 3	E-15
C-SPAN 2	E-15
CTIC Associates Inc.	E-99
CT-N.	E-15
CTV News 1	E-15
CTV Television Network	E-65
Current	E-15
Dan Curtis Productions Inc..	E-65
Custom Films/Video Inc.	E-65
CVC Capital Management.	E-90
CWK Network Inc.	E-65

D

Daniels & Associates	E-90
Daniels Location Services	E-65
dapTV associates	E-65
Dataworld Inc.	E-99
Dave & Co.	E-65

COHEN, DIPPELL AND EVERIST, P.C.
CONSULTING ENGINEERS
Domestic and International Communications
Since 1937

1300 "L" STREET, N.W.
SUITE 1100
WASHINGTON, D.C. 20005
PHONE: (202) 898-0111
FAX: (202) 898-0895
E-MAIL: cde@attglobal.net
Member AFCCE

Day of Discovery	E-65
Day 1/Protestant Hour	E-65
Daystar TV Network	E-15
De Pelicula Clasico	E-15
De Pelicula	E-15
Deep Dish TV	E-15
Deer River Group	E-90, E-99
Deloitte & Touche	E-99
Deluxe Laboratories	E-66
Destiny Channel	E-15
Deutsche Welle TV	E-15
Devilleir Donegan Enterprises LP	E-66
De Wolfe Music Library	E-66
DG Systems	E-66
Diamond P Production Group	E-66
Diligent Systems, Inc.	E-66
DIGI-ROM	E-99
Digital Construction Permits and Applications Pending for U.S. Television Stations	A-2787
Digital Force	E-99
Direct Shopping Network	E-15
Direct to You	E-15
Discovery Channel	E-15
Discovery Channel Africa	E-16
Discovery Channel Asia	E-16
Discovery Channel Australia	E-16
Discovery Channel Brasil	E-16
Discovery Channel Canada	E-16
Discovery Channel Europe	E-16
Discovery Channel Germany	E-16
Discovery Channel India	E-16
Discovery Channel Italy	E-16
Discovery Channel Japan	E-16
Discovery Channel Latin America-Iberia	E-16
Discovery Channel Middle East	E-17
Discovery Digital Networks	E-17
Discovery en Espanol	E-17
Discovery HD Theater	E-17
Discovery Health Channel	E-17
Discovery Home Channel	E-17
Discovery Kids Channel Latin America-Iberia	E-17
Discovery Kids Channel	E-17
Discovery Science Channel	E-17
Discovery Times Channel	E-17
Discovery Travel & Living (Viajar y Vivir)	E-17
Discovery Wings Channel	E-17
Disney Channel	E-17
Diva	E-17
Diversified Systems	E-99
DLT Entertainment Ltd.	E-66
DMX Music Canada	E-17

DMX Music	E-17
Documentary Channel	E-17
Do-It-Yourself	E-18
Dominion Sky Angel	E-18
Dow Jones Broadcasting	E-66
Dow Jones Newswires	E-66
Dream Television Network	E-18
Dreamshop	E-18
Drew Associates Inc.	E-66
DSI Video Systems	E-99
DST Innovis	E-99
Du Art Film & Video	E-66
Michael Dunn Productions	E-66
Dyco Electronics Inc.	E-99

E

Ebbets Field Productions	E-66
EBS International	E-90
Eco	E-18
Ecology Channel	E-18
Ecumenical TV Channel	E-18
Edefx Group Inc.	E-66
Eden Broadcast Services Inc.	E-90
EdgeTV	E-18
EDS Cable Television Services	E-99
EDS	E-99
Ralph Edwards/Stu Billett Productions	E-66
EDX Wireless LLC	E-99
EI Entertainment Television	E-18
El Dorado Communications	E-99
Electro Rent	E-99
Electronic Program Guide	E-18
Bert Elliott Sound Inc.	E-66
Don Elliott Productions	E-66
Ellis Entertainment Corp.	E-66
J. B. Emerson & Associates	E-99
EMI Communications	E-66
Emirates Dubai Television	E-18
Empire Sports Network	E-18
Employment Channel	E-18
Encoda Systems Inc.	E-99
Encore Action	E-19
Encore Avenue Ltd.	E-19
Encore Drama	E-19
Encore Entertainment	E-66
Encore Love	E-19
Encore Mystery	E-19
Encore Wam	E-19
Encore Westerns	E-19
Encore	E-18
Encyclopaedia Britannica Educational Corp.	E-66
Enoki Films USA Inc.	E-66
EnVest Media LLC	E-90
Environmental Television Network	E-66
The Episcopal Media Center	E-66
ESPN	E-19
ESPN Classic Sports	E-19
ESPN Deportes	E-19

ESPN Extra	E-19
ESPN Full Court	E-19
ESPN Gameplan	E-19
ESPN Now	E-19
ESPN/Sportsticker	E-19
ESPN 2	E-19
ESPNNews	E-19
ESPNOL	E-19
Estimated Growth of the Cable Industry	F-1
Eternal Word TV Network	E-19
EWTN	E-19
EWTN Espanol	E-19
EUE/Screen Gems	E-66
Eurocinema	E-19
EuroNews	E-19
Evening News Broadcasting Co.	E-67
Event Entertainment	E-19
Executive Communications Inc.	E-100
Executive Television Workshop	E-100
William A. Exline Inc.	E-90
Expanded Entertainment	E-67
Expo TV	E-20
Extasy	E-20
Exxotica	E-20
Eyemark Entertainment	E-67
E.Y.R. Programs Inc.	E-67

F

5StarMax	E-20
FAD TV: Fashion & Design Television	E-20
Fahnestock & Co. Inc.	E-90
Faith For Today	E-67
Family Christian Television	E-20
Family Theater Productions	E-67
FamilyNet	E-20
FamilyNet	E-67
Familyware Inc..	E-100
Farkas Films Inc.	E-67, E-100
Fashion Network	E-20
Richard Feiner & Co. Inc.	E-67
Toni Ficalora Productions	E-67
Fifth Avenue Channel	E-20
Filipino Channel	E-20
Film Festival Channel	E-20
Filmack Studios	E-67
Film Core Distribution	E-67
Films Afield	E-67
Films Five Inc.	E-67
Films For Educators/Films For Television	E-67
Films Of India	E-67
Filmtreat International Corp.	E-67
Film World Entertainments Inc.	E-67
Filmworld TV & Films Around The World Inc..	E-68
Fine Art Productions, Richie Suraci Pictures MultiMedia, InterActive	E-68
Fine Living	E-20
Finova Group Inc..	E-90
Fiore Films Inc..	E-68
First Film & Tape Inc.	E-68

COHEN, DIPPELL AND EVERIST, P.C. CONSULTING ENGINEERS Domestic and International Communications Since 1937

1300 "L" STREET, N.W.
SUITE 1100
WASHINGTON, D.C. 20005

PHONE: (202) 898-0111
FAX: (202) 898-0895
E-MAIL: cde@attglobal.net

Member AFCCE

First Light/TMW Media	E-68
First National Bank of Chicago	E-90
First Union Bank	E-90
First Union National Bank	E-90
First MediaWorks	E-100
Norman Fischer & Associates Inc.	E-90, E-100
FitTV	E-20
Fleet Banking	E-90
FleetBoston Financial Corp..	E-90
Flix.	E-20
Florida Channel	E-20
Florida's News Channel.	E-20
FMX Cable FM System	E-20
Food Network	E-20
Football Network.	E-21
Paul Dean Ford, Broadcast Engineering Consultant.	E-100
Richard A. Foreman Associates Inc..	E-90
Robert H. Forward & Associates.	E-100
Foursquare Communications Inc.	E-100
Fox College Sports Atlantic	E-21
Fox College Sports Central	E-21
Fox College Sports Pacific	E-21
Wellspring Media, Inc.	E-68
Fox Movie Channel	E-21
Fox News Channel	E-21
Fox Reality Channel	E-21
Fox Soccer.	E-21
Fox Sports Net	E-21
Fox Sports Net Arizona	E-21
Fox Sports Net Bay Area	E-21
Fox Sports Net Chicago	E-21
Fox Sports Net Detroit	E-21
Fox Sports Net Direct	E-21
Fox Sports Net Florida	E-22
Fox Sports Net Mid-Atlantic	E-22
Fox Sports Net Midwest	E-22
Fox Sports Net Minnesota.	E-22
Fox Sports Net New England	E-22
Fox Sports Net New York	E-22
Fox Sports Net North	E-22
Fox Sports Net Northwest.	E-22
Fox Sports Net Ohio	E-22
Fox Sports Net Philadelphia	E-22
Fox Sports Net Pittsburgh	E-22
Fox Sports Net Rocky Mountain	E-22
Fox Sports Net South	E-22
Fox Sports Net Southwest	E-23
Fox Sports Net West 2	E-23
Fox Sports Net West	E-23
Fox Sports World Espanol	E-23
Fox Sports World	E-23

COHEN, DIPPELL AND EVERIST, P.C.
CONSULTING ENGINEERS
Domestic and International Communications
Since 1937

1300 "L" STREET, N.W.
SUITE 1100
WASHINGTON, D.C. 20005
PHONE: (202) 898-0111
FAX: (202) 898-0895
E-MAIL: cde@attglobal.net
Member AFCCE

FoxNet	E-23
Foxwood Communications Inc.	E-100
Franey, Parr & Muha	E-100
Sandy Frank Entertainment Inc.	E-68
Lionel L. Fray & Associates Inc.	E-100
Frazier, Gross & Kadlec	E-100
Free Speech TV	E-23
Freedom Sports Network	E-68
Fremantle Corp.	E-68
Jim French Design Shop.	E-100
Fries Sales Co.	E-68
Peter Froehlich & Co.	E-100
FSN Digital Atlantic	E-23
FSN Digital Central	E-23
FSN Digital Pacific	E-23
FSN Digital	E-23
Fuel TV	E-23
FUMC Television Ministries	E-68
Furman Selz Inc.	E-91
Fuse On Demand	E-24
Fuse	E-23
FX	E-24

G

G4	E-24
GalaVision	E-24
Galaxy Broadcasting System	E-68
Gaming Entertainment Television	E-24
Gammon Media Brokers LLC	E-91
Clifton Gardiner & Co.	E-91
Gari Communications Inc.	E-68
Frank Gari Productions Inc.	E-100
GAS	E-24
Gateway Films/Vision Video	E-68
Gavel to Gavel	E-24
Gaylord Syndicom	E-68
GE Marketing Inc.	E-100
Geller Media International	E-100
Gem Shopping Network	E-24
Gencom Technology, LLC.	E-100
General Electric Capital Corp.	E-91
General Instrument Consulting	E-100
Generic Computer Systems	E-100
James R. George Inc.	E-91
Georgia U.S. Data Services	E-100
Gerren Television Network	E-68
Ginsburg Multimedia Educational Services.	E-100
Global Village Network	E-24
GlobeCast	E-70
Globo TV Network-Brazil	E-68
Glossary of Cable Terms	F-19

God TV	E-24
Jeff Gold Productions Inc.	E-68
Gold Line	E-100
Golden Books Entertainment Group	E-68
Samuel Goldwyn Television Co.	E-68
Golf Channel	E-24
Golf TV	E-69
Gol TV	E-24
GonzoX	E-24
Good Life Broadcasting.	E-69
American Life TV Network	E-25
Goodson Price Productions.	E-69
Goodway Group	E-100
Gordon Group	E-91, E-100
Gospel Communications International	E-69
Gospel Music Channel	E-25
Gospel Music TV	E-25
Gould Entertainment Corp.	E-69
Graham Brock, Inc.	E-101
W. John Grandy	E-91
Sherry Grant Enterprises Inc.	E-69
Gray-Schwartz Enterprises Inc.	E-69
Great American Country (GAC)	E-25
Great Lakes Data Systems Inc. (GLDS)	E-101
Great Plains National	E-69
Greek Channel	E-25
Charles Greene Associates	E-91
The Art Greenfield Co.	E-69
Frederick G. Griffin PC, Consulting Engineer	E-101
Sherman Grinberg Film Libraries Inc.	E-69
GRTV Network	E-25
GSN	E-25
GT Group	E-69
GTE Government Systems	E-101
Gwinnett News & Entertainment Television	E-25

H

Alfred Haber Inc.	E-69
Hallmark Channel	E-25
Hallmark Movie Channel	E-25
Hanna-Barbera Cartoons Inc.	E-69
Hanson & Associates.	E-91
Larry Harmon Pictures Corp.	E-69
Harmony Gold USA Inc.	E-69
Harris Software Systems Inc.	E-101
Hartley Film Foundation Inc.	E-69
Hastad Engineering Company	E-101
Michael E. Hasty & Associates	E-101
Havas Leasing Co.	E-101
Hazardous	E-25
HBO	E-26
HBO Asia	E-26
HBO Comedy	E-26
HBO en Espanol	E-26
HBO Family	E-26
HBO Hungary	E-26
HBO Latino	E-26
HBO Ole	E-26

HBO Signature	E-26
HBO The Works	E-26
HBO 2	E-26
HBO Zone	E-26
HBO Enterprises	E-69
HBO Studio Productions	E-69
HDNet Movies	E-26
HDNet	E-26, E-69
Headline News	E-26
Healthy Living Channel	E-26
F. P. Healy & Co. Inc.	E-101
Hearst Broadcasting Productions	E-69
Hearst Entertainment	E-70
Norman Hecht Research Inc.	E-101
Heller Financial Inc.	E-91
Hemingway Broadcasting Co.	E-70
Henninger Media Services	E-70
Henry-Gill Inc.	E-101
The Ted Hepburn Co.	E-91
here! TV	E-26
HGTV Canada	E-26
HGTV	E-26
R. Miller Hicks & Co.	E-91, E-101
History Channel	E-27
History Channel en Espanol	E-27
History Channel International	E-27
History Television	E-27
HITN	E-27
HITS 1	E-27
HITS 2	E-27
HITS 3	E-27
HITS 4	E-27
HITS 5	E-27
HITS 6	E-27
HITS 7	E-27
HITS 8	E-27
HITS 9	E-27
HITS 10	E-27
HLW International LLP	E-101
Hoffman-Schutz Media Capital	E-91
Hollywood Newsreel Syndicate Inc.	E-70
Hollywood Vaults Inc.	E-70
Hollywood.com TV	E-27
Holt Media Group	E-91
Home Improvement Channel	E-27
Home Shopping Network	E-27, E-70
Home Shopping Network en Espanol	E-27
Home Shopping Network 2	E-28
Home Theatre	E-28
Home Box Office	E-28
HomeMed Channel	E-28
Richard Honoroff Music	E-70
Hooks and Bullets	E-28
Horror Channel	E-28
HorseRacing TV	E-28
HorseTV	E-28
Hot Choice	E-28
Hot Network	E-28
Hot Zone	E-28

COHEN, DIPPELL AND EVERIST, P.C.
CONSULTING ENGINEERS
Domestic and International Communications
Since 1937

1300 "L" STREET, N.W.
SUITE 1100
WASHINGTON, D.C. 20005

PHONE: (202) 898-0111

FAX: (202) 898-0895

E-MAIL: cde@attglobal.net

Member AFCCE

HPC Puckett & Co.	E-91
HTV	E-28
J. C. Humke & Associates Inc.	E-101
Hustler TV	E-28

ICM Artists Ltd.	E-70
ICTV	E-28
IDC Services Inc.	E-101
Idea Channel	E-28
ilifetv	E-28
Illinois Channel	E-29
John Ittis Associates	E-101
ImaginAsian TV	E-29
Imaginon Inc.	E-101
Independent Music Network Television	E-29
Impact Productions	E-70
iN DEMAND	E-29
Independent Film Channel	E-29
In Focus Communications	E-70
INHD	E-29
INSP	E-29
The Inspirational Network	E-70
Institute for Rehabilitation & Research	E-70
Institute Of Audio Research	E-101
Integrys Holdings LLC	E-101
Intelligent Management Solutions Inc. (IMS)	E-101
Interactive Conferencing Network	E-70
Interama Inc.	E-70
Intercontinental Televideo Inc.	E-101
Interface Group	E-101
Intermedia Arts Minnesota	E-70, E-102
International Communications Group Ltd.	E-102
International Contact Inc.	E-70
International Creative Management Inc.	E-102
International Home Entertainment	E-70
International Lutheran Laymens League	E-71
International Media Associates	E-71
International Program Consultants Inc.	E-71
International Tele-Film	E-71
International Television	E-29
International Video Communications Inc.	E-71
Intersound Inc.	E-71
Intertainer	E-29
Iowa Cable Network	E-29
Iris Films Inc.	E-71
i-Shop	E-28
Italtoons Corp.	E-71
It Is Written Telecast	E-71
Ivanhoe Broadcast News Inc.	E-71
IVN Communications Inc.	E-71

COHEN, DIPPELL AND EVERIST, P.C.
CONSULTING ENGINEERS
Domestic and International Communications
Since 1937

1300 "L" STREET, N.W. PHONE: (202) 898-0111
SUITE 1100 FAX: (202) 898-0895
WASHINGTON, D.C. 20005 E-MAIL: cde@attglobal.net
Member AFCCE

J

Jade Channel	E-30
Janus Films Co.	E-71
Jay Inc.	E-71
JC-TV	E-30
J.E.D. Productions Corp.	E-71
Jefferson-Pilot Sports	E-71
Jewelry Television	E-30
Jewish Chautauqua Society	E-71
Jewish Network	E-30
Jewish TV Network	E-30
John Hancock Mutual Life Insurance Co.	E-91
Johnson Publishing Co. Inc.	E-71
Jones Group Ltd.	E-91
Mike Jones Film Corp.	E-71
Jorgenson Broadcast Brokerage Inc.	E-91
Journal Graphics Inc.	E-71
Juntunen Media Group Inc.	E-71

K

Kagan Media Appraisals Inc.	E-91, E-102
Kalba International Inc.	E-102
Kalil & Co. Inc.	E-91
Kamen Entertainment Group Inc.	E-71
Kane Reece Associates Inc.	E-92, E-102
Kansas Now 22	E-30
Robert Keeshan Associates Inc.	E-71
M. A. Kemper Inc.	E-72
Kepper, Tupper & Co.	E-92
Key Corporate Capital Inc.	E-92
Khanna & Guill, Inc.	E-102
King World Productions	E-72
Klein &	E-72
KLRU-Too	E-30
K-MTN Television	E-30

Knowledge Network	E-30
Knowles Media Brokerage Services	E-92
Korean Channel	E-30
Kozacko Media Services	E-92
Kreklow Film & Television	E-72
KTLA Los Angeles	E-30
Kulter International Films Inc.	E-72
KUSA Productions	E-72
Kushner Locke Co. Inc.	E-72

L

La Familia Network	E-30
N. Lee Lacy/Associates	E-72
Landsburg Co.	E-72
Lapco Communications	E-72, E-102
Largest U.S. Cable Systems	F-4
Larsen & Co.	E-72
H.B. La Rue, Media Brokers	E-92
Las Vegas One	E-30
LaserPacific Media Corp.	E-72
Latham Foundation	E-72
Latin Television (LTV)	E-30
LATV	E-30
Robert Lawrence Enterprises	E-72
Lazard Freres & Co.	E-92
LDS News Service	E-72
Le Canal Vie	E-30
Le Reseau des Sports	E-30
Learn Incorporated	E-72
Learning & Skills Television of Alberta	E-31
Learning Channel	E-31
Lechman & Johnson Inc.	E-102
Lehmann Strobel PLC	E-102
LeSea Broadcasting Network	E-72
Le Vien International Productions	E-72
Lear Levin Productions	E-72
Levinson Associates	E-72
Richard C. Levy & Assoc.	E-72
Library Literacy Channel	E-31
Lieb Productions	E-72
Life Network	E-31
Lifestyle Magazine	E-72
Lifetime	E-31

KANE REECE

ASSOCIATES, INC.

Valuation, Management & Technical Consulting

822 South Avenue West
Westfield, NJ 07090-1460
908.317.5757
908.317.4434
www.kanerece.com

- Appraisals & Valuations
- Business & Strategic Planning
- Buy/Sell Agreements
- Cable TV Franchise Renewals/Transfers
- Economic Damage Studies
- Employee Stock & Option Valuation
- FCC/SEC/IRS Studies & Support
- Fairness/Solvency Opinions
- Feasibility Analysis
- Financial & Technical Due Diligence
- Financing Presentations
- Litigation Support/Expert Testimony
- Management & Engineering Consulting
- Market/Option Research
- Operational Audits - Shareholder Value Maximization
- Pre IPO Studies
- Property Tax Compliance Control
- Purchased R&D
- SFAS 123, 141, 142 & 144 Analyses

A Global Practice - Serving the Broadband, Broadcast, Cable TV, Entertainment, Internet, Programming, Publishing, Satellite & Wireless Communications Industries, Sports Teams & Venues

Lifetime Movie Network	E-31
Lifetime Real Women	E-31
Lightspan Adventures Channel	E-31
Lilac Productions	E-73
Stephen T. Lindberg Co.	E-92, E-102
Linsman Film	E-73
Lions Gate Entertainment	E-73
Arthur D. Little Inc.	E-102
Litton Syndications	E-73
LNC 5	E-32
LNS Captioning	E-102
Local Cable Weather	E-32
Local News Network	E-32
Local News on Cable	E-32
Local Weather Station	E-32
Locomotion	E-32
LOGO	E-32
London Television Service	E-73
Look/Scuba	E-73
Lottery Channel	E-32
Low Power Ownership	184
Low Power Television Stations	B-1
Lyndal Entertainment/Lancer Distributors	E-73
Lynx Images Inc.	E-73

M

Madison Dearborn Partners Inc.	E-92
Madison Green Entertainment Sales Inc.	E-73
Madison Square Garden Network	E-32
Magazine Network	E-32
Frank N. Magid Associates	E-102
Magnetic Image Inc.	E-73
Mag Rack	E-32
Mall	E-32
Jack Maloney Co.	E-92
Management & Technical Consulting Services	E-95
Marathon Entertainment	E-73
M/A/R/C Group	E-102
MarketConnect Network	E-32
Marketing Stratagem	E-103
Marshall Marketing & Communications Inc.	E-103
Martial Arts Action Network	E-32
Martial Arts Channel	E-32
Maryknoll Fathers & Brothers	E-73
MasMusica TeVe Network	E-32
Matejka Cable Recovery Inc.	E-103
Mauck & Associates Inc.	E-103
Mav TV	E-32
Mayo Communications Inc.	E-92
Maysles Films Inc.	E-73
McDougall	E-73
MCG Credit Corporation	E-92
McGuane Studio Inc.	E-73
McHugh & Hoffman Inc.	E-103
McIntyre B. K. & Associates	E-103
Edward R. McKenna	E-92
McLaughlin, Piven, Vogel Media Services	E-73
McM Communications	E-73

COHEN, DIPPELL AND EVERIST, P.C. CONSULTING ENGINEERS Domestic and International Communications Since 1937

1300 "L" STREET, N.W.
SUITE 1100
WASHINGTON, D.C. 20005

PHONE: (202) 898-0111
FAX: (202) 898-0895
E-MAIL: cde@attglobal.net

Member AFCCE

MDL Systems	E-103
R.E. Meador & Associates	E-92, E-103
Meadowlane Enterprises Inc.	E-73
Meadows Racing Network	E-33
Media Acquisitions Inc.	E-92
Media Communications Group Inc.	E-103
Media/Communications Partners	E-92
MediaLink	E-103
Media Management Resources	E-103
Media/Professional Insurance	E-103
Media Services Group Inc.	E-103
Media Venture Partners	E-92
MediaLink	E-73
MediaOne Internet Services	E-33
MediaOne News	E-33
Media Technology Ltd.	E-103
Medstar Television Inc.	E-73
Menair Media International Inc.	E-74
Lee Mendelson Film Productions Inc.	E-74
Mennonite Media Services	E-74
Men's Channel	E-33
Mercer Management Consulting Inc.	E-103
Merion Associates	E-93, E-103
Meteomedia	E-33
Metro Learning Center	E-33
Metro Traffic & Weather	E-33
Metrochannels	E-33
Metro Sports	E-33
Metrowest Communications Group Inc.	E-74, E-103
MGM Worldwide Television Group	E-74
MG/Perin Inc.	E-74
MGS Services	E-74
Miami Valley Channel	E-33
Michigan Government Television	E-33
MICR Data Systems	E-103
Military Channel	E-33
Miller & Associates	E-93, E-103
Warren Miller Entertainment	E-74
Milner-Fenwick Inc.	E-74
Minnesota House & Senate Television	E-33
X. W. Mitchell & Associates	E-103
MLB Extra Innings	E-33
MLJ Inc.	E-103
MLS Direct Kick	E-33
MLS/ESPN Shootout	E-34
Modern Sound Pictures Inc.	E-74
Moffitt-Lee Productions	E-74
Montcalm	E-93
MONY	E-93
Moody Broadcasting Network	E-34
George Moore & Associates Inc.	E-93

COHEN, DIPPELL AND EVERIST, P.C.
CONSULTING ENGINEERS
Domestic and International Communications
Since 1937

1300 "L" STREET, N.W. PHONE: (202) 898-0111
SUITE 1100 FAX: (202) 898-0895
WASHINGTON, D.C. 20005 E-MAIL: cde@attglobal.net
Member AFCCE

MoreMAX	E-34
William Morris Agency Inc.	E-74
Morris Television & Video.	E-74
Lawrence L. Morton Associates	E-103
Motion Picture Co. Inc.	E-103
Mountain West TV	E-34
The Movie Channel	E-34
Moviecraft Inc.	E-74
Movielink	E-34
Moviepix	E-34
MOVIEplex	E-34
Movies.	E-34
Moviewatch	E-34
MP Network	E-34
MRCA Information Services	E-104
MSNBC Weather by Intellicast	E-34
MSNBC	E-34
M-Terrico Inc.	E-104
MTV	E-34
MTV Hits.	E-35
MTV Latin America	E-35
MTV Networks Europe	E-35
MTV S.	E-35
MTV2	E-35
MTV X	E-35
mtvU.	E-35
MuchMoreMusic.	E-35
MuchMusic Network	E-35
Muller Media Inc.	E-74
Multi-Image Network.	E-74
Multicomm Sciences International Inc.	E-104
MultiMax.	E-35
Multimedia Broadcast Investment Corp..	E-93
Multimedia Games	E-35
Multimedia Marketing Group Inc.	E-104
mun2 television	E-35
Muscular Dystrophy Association	E-74
Music Choice	E-36
Musimax & Musiqueplus	E-36
Mutual Broadcasting System	E-36
MVI Post.	E-74
Jack Myers LLC.	E-104
Market Affiliations (TV Stations)	C-32

N

Narragansett Capital Inc.	E-93
Narrative Television Network	E-36
NASA TV.	E-36
NASCAR In Car.	E-36
Nathan Associates Inc.	E-104
National Broadcasting Co.	E-75

National City Bank Of Indiana	E-93
National Council Of Churches	E-75
National Economic Research Associates Inc.	E-104
National Film Board Of Canada	E-75
National Geographic Channel	E-36
National Geographic Television	E-75
National Guard Bureau	E-75
National Iranian Television	E-36
National Jewish TV (NJT)	E-36
National Lampoon Network	E-36
National Mobile Television.	E-104
National Mobile Television	E-75
National Technical Information Service	E-75
National TeleConsultants, Inc.	E-104
National Telsat Inc.	E-104
National TV Liquidators	E-36
NationsBank	E-93
Naval Media Center.	E-75
Navy Office Of Information (OI-03)	E-75
NBA League Pass	E-36
NBA TV	E-36
NBC Enterprises Inc.	E-75
Netlink International	E-36
NETV2	E-36
NetVideoNetworks	E-36
Network Music.	E-75
Network One.	E-36
New Commerce Communications (NCC)	E-93
New England Cable News.	E-37
New England Media Inc.	E-93
New England Sports Network	E-37
New Investment Channel	E-37
New Research Group	E-104
New Tang Dynasty TV	E-37
New York Network	E-37
New York 1 News.	E-37
New York Racing Channel	E-37
David Newborg & Associates Inc.	E-104
Newhoff-Blumberg Inc.	E-75
News Channel 5 Plus	E-37
News Channel 3 Anytime	E-37
News Now 53	E-37
News on One - WOWT	E-37
News Plus	E-37
News 8 Austin	E-37
News 10 Now	E-37
News 12 Connecticut.	E-37
News 12 Long Island	E-38
News 12 New Jersey	E-38
News 12 The Bronx.	E-38
News 12 Westchester	E-38
News 14 Carolina	E-38
News 14 Carolina-Raleigh	E-37
News Broadcast Network Inc.	E-75
NewsChannel 8	E-38
News Channel 15	E-38
News Plus	E-75
Newswatch 15.	E-38
Newsworld International	E-38

News World Television	E-75
Newton Media Associates Inc..	E-104
New Visions Syndication Inc.	E-76
NFL Films Inc.	E-76
NFL Network	E-38
NHL Center Ice	E-38
Nick At Nite	E-38
Nick Too	E-38
Nickelodeon	E-38
NickToons TV	E-39
Nielsen Cable TV Household Estimates ranked by DMA	C-38
Nielsen Geographic Regions Summary	C-37
Nippon Golden Network	E-39
NMT-JCP Inc.	E-76
Noble Productions Inc./Distribution	E-76
Noggin	E-39
Norflicks Productions Ltd.	E-76
Northern Line Layers	E-76
North Country Radio	E-104
Northeast Video Productions	E-76
Northwest Cable News	E-39
Northwestern Inc.	E-76
NST Network Services Inc.	E-104
NTN Entertainment Network	E-39
NTV Studio Productions	E-76
NTV Studio Productions	E-104
NVC Arts	E-76

O

Oasis TV Inc.	E-76
Oasis TV	E-39
Odyssey Television Network	E-39
Ogletree Productions	E-76
OGM Music	E-76
Ohio News Network	E-39
oh! Oxygen	E-39
Ole-TV Communication.net Inc..	E-40
Olelo	E-39
OLN HD	E-40
OlympuSat Hispanic Pack	E-40
Omnisphere Productions Inc..	E-76
On The Air Production Studios	E-76
Open Student Television Network (OSTN)	E-40
Optimum Online	E-40
Opus1 Production Music Library	E-104
Orange County Newschannel	E-40
Orb TV	E-40
Orion Network Systems Inc.	E-105
Orion Television	E-76
Ornstein Communications Associates	E-93, E-105
Our World Television	E-40
Outdoor Channel	E-40
Outdoor Channel 2 HD	E-40
Outdoor Life Network	E-40
Outdoor Life Network (Canada)	E-40
Outdoors With Archie Phillips	E-76
Outdoors, Motorsports & Collectibles Network	E-40
OuterMax	E-40

COHEN, DIPPELL AND EVERIST, P.C. CONSULTING ENGINEERS Domestic and International Communications Since 1937

1300 "L" STREET, N.W.
SUITE 1100
WASHINGTON, D.C. 20005

PHONE: (202) 898-0111
FAX: (202) 898-0895
E-MAIL: cde@attglobal.net
Member AFCCE

Outlet Mall Network	E-40
Ovation Data Services, Inc.	E-105
Ovation	E-40
Jim Owens & Associates Inc.	E-76
Earl Owensby Studios	E-66
Ownership of U.S. Commercial Television Stations	2800

P

P.A.C.E.	E-40
PandaAmerica Shopping Network	E-40
P & P Mediaworks Ltd.	E-105
Pantomime Pictures Inc.	E-76
Paramount Advertiser Services	E-76
Paramount Designs Inc..	E-105
Paramount Television Group	E-76
Paramount Television Network Production	E-76
Pathe Pictures Inc.	E-77
Patrick Communications LLC	E-105
Patrick Communications LLC	E-93
Patterson Studios Inc.	E-77
Paulist Productions	E-77
Pax Net	E-41
PBS Kids Channel	E-41
PBS Kids Sprout	E-41
PBS Video	E-77
PeachStar Education Services Division	E-41
Peckham Productions Inc.	E-77
Pennebaker Associates Inc.	E-77
Penn National Racing Alive	E-41
Pennsylvania Cable Network	E-41
Pentagon Channel	E-41
Penthouse PPV Service	E-41
People's Network	E-41
Peregrine Communications	E-77
Perennial Pictures Film	E-77
Donald A. Perry & Associates	E-105
Personnel Laboratory Inc.	E-105
Philadelphia Park Live	E-41
Phoenix Communications Group	E-77
Phoenix Entertainment Group Inc..	E-77
Phoenix Films & Video	E-77
Photobition Bonded Services Inc.	E-77
Pikes Peak Community College	E-41
Pilot Productions Inc..	E-77
Pinnacle Cable Services Inc..	E-105
Pinnacle Media Worldwide	E-105
Pittsburgh Cable News Channel	E-41
Play & Win Channel	E-41
Playboy Entertainment Group Inc..	E-77
Playboy TV	E-41
Playhouse Pictures	E-77

Index to Contents

Pleasure	E-42
PNC Bank	E-93
Point Of View Productions	E-78
Polygram Television	E-78
Portuguese Channel	E-42
Power Link	E-42
Praise Television	E-42
Prayer Channel	E-42
PrideVision TV	E-42
Prime Sports Radio	E-42
Prime TV	E-42
Primetime 24	E-42
Product Information Network (PIN)	E-42
Production & Satellite Services Inc. (PSSI)	E-105
Production Studio Inc.	E-78
Productvision Inc.	E-78
Professional Engineers & Associates	E-105
Program Exchange	E-78
Program Sources & Services	E-58
Promark	E-78
Promoter	E-42
Prostar	E-105
Proton Global Media Group, Inc.	E-105
PSSI Global Services	E-78
Public Interest Video Network	E-42
Public Media Home Vision	E-78
Public Media Incorporated Television	E-78
Pulse 24	E-42
Puma TV	E-42
Puppy Channel	E-42
Pyramid Media	E-78
Parent & Satellite Stations	C-2
Pay TV & Satellite Services	E-1

Q

Q Financial Group/Cable Factors	E-93
Q Television Network	E-42
Ward L. Quaal Co.	E-105
Quantum Media International Inc.	E-78
Quartet International Inc.	E-78
QVC	E-43

R

Radar Channel	E-43
Radio & Television Packagers Inc.	E-78
RadioTV Network	E-43
RAI International	E-43
RAI USA	E-43
Raleigh Studios	E-78
Ram Control	E-105
R & B Video Production	E-105
Rang-A-Rang Television	E-43
Raycom Sports	E-78
Stan Raymond & Associates Inc.	E-93
RCH Cable	E-105
RCI Systems Inc.	E-105
RCW Associates	E-105
Real Estate Network	E-43

Reality 24-7	E-43
Recovery Network	E-43
Red Ryder Enterprises Inc.	E-78
Reel Media International	E-78
Reeltime Distributing Corp.	E-79
Reeves A/V Systems	E-79
Reeves A/V Systems Inc.	E-105
Regal Studios	E-79
Regional News Network	E-43
Earl Reilly Enterprises	E-93
Rembrandt Films	E-79
Renegade Inc.	E-79
Reseau de l'Information	E-43
Reuters Ltd.	E-79
RFD-TV	E-43
Rhode Island News Channel	E-44
Rhode Island Statewide Interconnect	E-44
Rhodes Productions	E-79
Gordon Rice Associates	E-93
Rice Communications	E-105
Rio de la Plata	E-44
Ripe TV	E-44
Ritmo Son	E-44
Ritzel Communications Inc.	E-93
Riviera Productions	E-79
RKO Pictures	E-79
R News	E-43
RNL Design	E-105
Road Runner High Speed Online	E-44
Robinson/Jeffrey Associates Inc.	E-93
Rock Associates Inc.	E-106
Rock TV	E-44
Peter Rodgers Organization	E-79
George Rodman Associates	E-106
Rogers Engineering	E-106
Lawrence H. Rogers II, General Management Consultants	E-106
Rogers Sportsnet	E-44
Roland Company Inc.	E-79
George Romano Ltd.	E-93
Robert Rosenheim Associates	E-79
Jack Rourke Productions	E-79
Rowe International Inc.	E-79
RPS Communications	E-106
RSN	E-44
RTP-USA	E-44
Rumbaut & Co. Inc.	E-93
Russian Television Network	E-44
RW Productions Inc.	E-79

S

Saban Entertainment	E-79
Saigon Broadcasting TV Network	E-44
Salon TV	E-44
Howard W. Sams & Co.	E-106
San Diego News Channel 15 - KGTV	E-44
Sanders & Co.	E-93
Sandler Capital Management	E-93
SAT Corp.	E-106

Satellite Network Systems Inc.	E-79
Sheldon Satin Associates Inc.	E-106
Satterfield & Perry Inc.	E-93
Scenic Cable Network Inc.	E-79
David Schaeffer & Co.	E-79
Lou Scheimer Productions	E-79
Sci-Fi Channel	E-44
Science Television	E-44
Scola	E-45
SCORE	E-45
Scott & Co.	E-79
Scream Channel	E-45
SCTN Teleproductions	E-80
R. I. Sculky Enterprises	E-106
Sear Sound	E-80
Secagraphics Engineering & Design LLC	E-106
Seminar TV	E-45
Semo Communications Inc.	E-106
Senior Citizens Network	E-45
September Productions	E-80
Sesac Inc.	E-80
Seven Network Australia	E-80
SFM Media Corp.	E-80
Shalom TV	E-45
Shalom USA America	E-45
Shepherds Chapel Network	E-45
Burt Sherwood & Associates Inc.	E-94
Shop America Network	E-45
Shop at Home	E-45
ShopNBC	E-45
Shopping Channel	E-45
Showcase Television	E-45
Showplace Broadcasting	E-80
Showtime	E-45
Showtime Beyond	E-45
Showtime en Espanol	E-45
Showtime Event TV	E-45
Showtime Extreme	E-45
Showtime Unlimited	E-45
Si TV	E-45
Sillerman Companies	E-94
W. Lee Simmons & Associates Inc.	E-106
Singles Television Network	E-46
SignaSys, Inc.	E-106
Six News Now	E-46
6 News	E-46
62nd Street Productions	E-80
Skaggs Telecommunications Service	E-80
SK & A Research Inc.	E-106
Skotleski Video Productions Inc.	E-80
Skyview World Media	E-80
David A. Smirnoff	E-80
Smith & Fisher	E-106
Smithills Multimedia Systems Inc.	E-106
Sneak Prevue	E-46
SNN 6	E-46
Snowden Associates	E-94
Cynthia Snyder Public Relations	E-80
SoapNet	E-46

COHEN, DIPPELL AND EVERIST, P.C.
CONSULTING ENGINEERS
Domestic and International Communications
Since 1937

1300 "L" STREET, N.W.
SUITE 1100
WASHINGTON, D.C. 20005

PHONE: (202) 898-0111

FAX: (202) 898-0895

E-MAIL: cde@attglobal.net

Member AFCCE

Society of Portuguese Television	E-46
Softwright LLC	E-106
Somat Publishing Ltd.	E-80
Son Broadcasting	E-46
Sony Classical	E-80
Sony Pictures Entertainment	E-80
Sorpresa	E-46
The SET (Southern Entertainment TV)	E-46
Space - The Imagination Station	E-46
Rick Spalla Video Productions	E-80
Spanish Television Services Inc.	E-80
SpanPro Inc.	E-106
Special events	E-46
Laser Pacific	E-80
Speed Channel	E-46
Aaron Spelling Productions Inc.	E-80
Spice	E-46
Spice Live	E-46
Spice 2	E-46
Spike TV	E-46
Sporting Channel	E-47
Sporting News Radio	E-47
Sportlite Films/Video	E-81
Sports Gaming Players Network	E-47
Sports Legends Inc./Berl Rotfeld Productions Inc.	E-81
Sports Network	E-47
Sports PPV	E-47
Sportskool	E-47
Sportsman Channel	E-47
Sportsvue	E-47
Star!	E-47
Howard E. Stark	E-94
Starnet	E-81
Starsight	E-47
Starz	E-47
Starz Cinema	E-47
Starz Comedy	E-47
Starz Edge	E-47
Starz HDTV	E-47
Starz InBlack	E-47
Starz Kids & Family	E-47
Starz On Demand	E-47
State Street Bank	E-94
John D. Stebbins Co.	E-94
Sterling Institute Inc.	E-106
Stern Telecommunications Corp.	E-106
Stickdog Information Service Co.	E-81
Stone & Youngblood	E-106
Stonegate Capital Group LLC	E-94
Storyvision Network	E-47
Marty Stouffer Productions Ltd.	E-81

Index to Contents

Strata Marketing	E-106
Streeterville Studios	E-81
Structural Systems Technology Inc.	E-106
Student Film Network	E-47
Studios USA Domestic Television	E-81
Stuff TV	E-48
S2ONE	E-106
Style TV	E-48
Style Network	E-48
Sudboro Productions	E-81
Suite from MTV & VH1	E-48
Joe Sullivan & Associates Inc.	E-106
SunSports TV	E-48
Sunbow Productions	E-81
Sundance Channel	E-48
Sunrise Media LLC & Alvin H. Perlmutter Inc.	E-81
Superchannel	E-48
Superior Promotions Home Video Inc.	E-81
Sur Network	E-48
Survival Anglia Ltd.	E-81
Swain Film & Video	E-81
Allen Swift Inc.	E-81
Systems West	E-107
Szabo Associates Inc. Media Collection Professionals	E-107

T

TAD Telecom	E-107
Talent Exchange	E-81
Talentvision	E-48
Talkline Communications Radio Network	E-48
Talkline Communications TV Network	E-48
TalkTV	E-48
TBN Enlace USA	E-48
TBS Superstation	E-48
TC Specialties	E-107
T.E. Consulting Inc.	E-107
Teaching Learning Network	E-49
Technisonic Studios Inc.	E-81
TechTV	E-49
Tel A Cast Group	E-81
TelAmerica Media Inc.	E-81
Telecare	E-49
Telecom Distribution Services Corp.	E-107
Telecom Productions Inc.	E-82
Telefilm Canada	E-82
Telefutura	E-49
Telegenic Entertainment Inc.	E-82
Telegenic Programs Inc.	E-82
Telehit	E-49
Telelatino Network Inc.	E-49
Tele-Measurements Inc.	E-107
Telemiami	E-49
Tele-Missions International Inc./Faith-on-Focus Productions	E-82
Telemundo Group Inc.	E-82
Telemundo Internacional	E-49
Telemundo Puerto Rico	E-49
Telemundo	E-49
Telenovelas	E-49

Telequebec	E-49
Telestrategies	E-107
Teletech Communications	E-107
Teletoon	E-49
Televisa Networks	E-50
Television Representatives Inc.	E-82
Television Syndication Co. Inc.	E-82
Television Translators	B-1
Teleworld Inc.	E-82
Tempo	E-50
10 News 2	E-50
TEN-The Erotic Network	E-50
Tennis Channel	E-50
Texas Cable News	E-50
The Denver Channel 207 - KMGH	E-50
The Exline Company	E-107
The New Encore	E-50
The Outdoor Channel On Demand	E-50
The SET3	E-50
The SET2	E-50
Thirteen/WNET	E-82
Thorburn Company Inc.	E-94
ThrillerMax	E-50
Tigervision	E-50
Total Living Network	E-50
TL Novelas	E-50
T.M. Century Inc.	E-82
TMN-The Movie Network (1-4)	E-50
Today Video	E-82
Toon Disney	E-50
Edwin Tornberg & Co. Inc.	E-94, E-107
Torstar Media Group Television (Toronto Star TV)	E-50
Towers & Perrin	E-107
Toy Specialists	E-107
Traco Advertising Inc.	E-82
Transcomm Inc.	E-107
Trans World International Inc.	E-82
Travel Channel	E-50
Travel Channel Latin America	E-50
Travelview International	E-82
Trax	E-51
Treehouse TV	E-51
Tribeca Film Center	E-82
Tribune Entertainment Co.	E-82
Tribune Media Services	E-107
Trimark Television	E-82
Trinity Broadcasting Network	E-51
Trio	E-51
Tristar Television	E-82
Troma	E-82
True Blue	E-51
Turner Broadcasting System Inc.	E-83
Turner Classic Movies	E-51
Turner Network TV	E-51
Turner South	E-51
TuTv	E-51
TV Asia	E-51
TV Chile	E-51
TV Colombia	E-51

TVE Internacional	E-52
TV5 USA	E-52
TV5, La Television International	E-52
TVG Network	E-52
TV Guide Channel	E-51
TV Guide Interactive Inc.	E-52
TV Guide Online	E-52
TV Households by States and Counties	C-40
TV Japan	E-52
TV Land	E-52
TV Magic Inc.	E-107
TVN Entertainment	E-52
TV One	E-52
TVOntario	E-83
TV Polonia	E-52
TVW	E-53
Twentieth Century-Fox	E-83
Twentieth Century-Fox TV International Inc.	E-83
Twentieth Century-Fox/Motion Television Distribution Inc.	E-83
24/7 News Channel	E-53
29 HD Network	E-53
Television Market Rankings (Nielsen)	A-1
Television Stations--Commercial	A-17
Alabama	A-18
Alaska	A-81
Arizona	A-99
Arkansas	A-155
California	A-190
Colorado	A-368
Connecticut	A-416
Delaware	A-434
District of Columbia	A-437
Florida	A-451
Georgia	A-593
Hawaii	A-664
Idaho	A-703
Illinois	A-730
Indiana	A-802
Iowa	A-865
Kansas	A-909
Kentucky	A-948
Louisiana	A-990
Maine	A-1047
Maryland	A-1066
Massachusetts	A-1086
Michigan	A-1122
Minnesota	A-1195
Mississippi	A-1239
Missouri	A-1275
Montana	A-1335
Nebraska	A-1376
Nevada	A-1411
New Hampshire	A-1445
New Jersey	A-1454
New Mexico	A-1474
New York	A-1515
North Carolina	A-1600
North Dakota	A-1674
Ohio	A-1705

COHEN, DIPPELL AND EVERIST, P.C.
CONSULTING ENGINEERS
Domestic and International Communications
Since 1937

1300 "L" STREET, N.W.
SUITE 1100
WASHINGTON, D.C. 20005

PHONE: (202) 898-0111
FAX: (202) 898-0895
E-MAIL: cde@attglobal.net

Member AFCCE

Oklahoma	A-1783
Oregon	A-1826
Pennsylvania	A-1877
Rhode Island	A-1951
South Carolina	A-1958
South Dakota	A-2001
Tennessee	A-2035
Texas	A-2102
Utah	A-2329
Vermont	A-2353
Virginia	A-2360
Washington	A-2412
West Virginia	A-2465
Wisconsin	A-2495
Wyoming	A-2563
Cuba	A-1798
Guam	A-2585
Puerto Rico	A-2587
Mariana Islands	A-1909
Virgin Islands	A-2633
Television Stations Public & Educational	A-2638
Television Stations on Air Chart	C-1

U

Ulster Television PLC	E-83
Unicable	E-53
Unison	E-83
United Film Enterprises Inc.	E-83
United Nations	E-83
United Press International	E-83
United Recovery Systems	E-107
Unitel Video Inc.	E-83
Universal Television	E-83
University of Southern California	E-83
Univision Inc.	E-107
Univision	E-53, E-83
Unum Life Insurance Co.	E-94
Unused Channel Allocations	C-28
Unusual Films	E-83
UPA Productions of America	E-83
Up With People	E-83
Urban Television Network Corporation	E-53
URU TV & The Earthcast Network	E-53
USA 800 Inc.	E-108
USA Cable	E-53
U.S. Cable Systems by Subscriber Size	F-2
USCS International	E-108
U.S. Department of Agriculture, Office of Communications	E-84
U.S. Dept. of Commerce	E-107
U.S. Digital Television	E-84

V

Valentino Music Library	E-84
Valuation Research Corp..	E-94
Vanguard Media Corporation	E-108
Vanhuss Media Services Inc.	E-94
Varsity Television	E-53
T. J. Vaughan & Associates	E-108
Vaughn Communications	E-84
VDP Inc.	E-108
Vebo Productions	E-84
Vega Associates Inc.	E-108
Richard Vega Group.	E-108
Richard Vega Group	E-94
Venard Films Ltd./Farm Film Foundation	E-84
Venevision International Inc.	E-84
Verestar	E-108
Veritas Productions Inc.	E-84
Doug Vernier Telecom Consultants - V-Soft Communications	E-99
Veronis Suhler Stevenson	E-94
VH1	E-53
VH1 Classic	E-54
VH1 Country	E-54
VH1 Soul	E-54
VHUNO	E-54
Viacom Inc.	E-84
Vickerman-Zachary-Miller	E-108
Victory Studios	E-84, E-108
Vida Vision.	E-54
Vidcom Corp.	E-84
Video Communications Inc. (VCI)	E-108
Video Seat	E-54
Video-Cinema Films Inc.	E-84
Video Edition Inc.	E-84
Video Enterprises Inc.	E-84
Video Express Productions	E-84
Videofashion.	E-84
Video Lines Mobile Production Inc.	E-84
Video Ordnance Inc.	E-84
Video Rola	E-54
Videoworks	E-84
Vidistrib Inc.	E-84
Viewer's Choice Canada	E-54
Vision Design Teleproductions	E-85
Vision TV	E-54
Vista Street Entertainment	E-85
VITAC	E-108
Vital Learning	E-85
Viva Television Network	E-54
Voy	E-54
Vozzcom Inc.	E-108

W

Wade Productions Inc.	E-85
Wallach Entertainment	E-85
Waller Capital Corp.	E-94
WALN Cable Radio	E-54
Walt Disney Co.	E-85
Walt Disney Studios	E-85

Walters-Storyk Design Group, Inc.	E-108
WAM! America's Kidz Network	E-54
Ward Productions Inc.	E-85
Warner Brothers Animation Inc.	E-86
Warner Brothers Domestic Cable Distribution	E-86
Warner Brothers Domestic Television Distribution	E-86
Warner Brothers Television	E-86
Warren & Morris Ltd.	E-108
Washington Information Group Ltd.	E-108
WB 100+ Station Group	E-54
WBIR-TV.	E-54
WCVB-TV	E-86
Wealth TV	E-54
Weather Channel.	E-55
Weather Network	E-55
Weather Channel Latin America.	E-55
Weather Vision.	E-55
Weathernews Americas Inc.	E-86
Weatherscan.	E-55
Web Sportsnet	E-55
WebMD Television	E-55
Evan Weiner Productions	E-86
Weiss Global Enterprises	E-86
J. N. Wells & Company Inc.	E-94
Western Technical Services	E-108
Western Instructional Television Inc.	E-86
Western International Syndication	E-86
Weston Woods Studios Inc.	E-86
West Side Films Inc.	E-86
Edward Wetter & Co. Inc.	E-94
WFMT Radio Networks	E-55
WGN Cable	E-55
WideOrbit	E-94
Williams & Associates LLC	E-108
Williams Communications Inc.	E-97
Witel Communications- VVX Broadband Media.	E-108
Wine Network	E-55
Wisconsin Sports Network	E-56
Wisdom Television.	E-56
WizeBuys TV.	E-56
WKYT-TV	E-56
WMax	E-54
Robert Wold Co.	E-108
Wolper Organization Inc.	E-86
Women's Television Network.	E-56
Women's Entertainment	E-56
Wood & Co. Inc.	E-94
Word Network	E-56
World Asia Television (WA-TV)	E-56
World Championship Wrestling	E-56, E-86
World Cinema	E-56
The World Fight Channel Network (TWFCN)	E-56
World Harvest Television	E-56
World Shopping Network	E-56
World Class Video	E-87
Worldgate Service	E-56
Worldview Entertainment Inc..	E-87
Worldvision Enterprises Inc.	E-87
Worldwide Entertainment Corp.	E-87

World Wrestling Entertainment Inc. (WWE)	E-87
Worship Network	E-56
WPA Film Library	E-87
WPHL-TV	E-87
WPIX New York	E-57
WQED Multimedia	E-87
W.R.S. Motion Picture & Video Labs	E-87
WRWB-TV (WB16)	E-57
WSI Corp.	E-109
WTEM Sports Radio	E-57
WTTW Channel 11	E-87
WW Associates	E-94
Walter S. Wydro Consultants	E-109
Walter S. Wydro Consultants	E-94
Wyman & Associates Inc.	E-109
Steve Wyman & Associates Inc.	E-94
WheelsTV	E-55
Sid Woloshin Inc..	E-86

X

XTV	E-57
XY.tv	E-57

COHEN, DIPPELL AND EVERIST, P.C.
CONSULTING ENGINEERS
Domestic and International Communications
Since 1937

1300 "L" STREET, N.W.
SUITE 1100
WASHINGTON, D.C. 20005

PHONE: (202) 898-0111
FAX: (202) 898-0895
E-MAIL: cde@attglobal.net

Member AFCCE

Y

Y & R Advertising	E-87
Yankee Microwave Inc.	E-109
Yankees Entertainment & Sports (YES)	E-57
Yesterday USA	E-57
Jim Young & Associates Inc.	E-109
YTV Canada	E-57

Z

Zachry Associates Inc.	E-87
Zee TV	E-57
Zhong Tian Channel	E-57

Index to Advertisers

Stations Volume

Bond & Pecaro, Inc.
vii, E-88

Cavell, Mertz & Davis Inc.
Professional Cards

Cobb Corp.
Back Cover, Spine

Cohen, Dippel and Everist
vii, ix, x, xi, xii, xiii, xiv, xv, xvi, xvii, xix, xxi, xxiii,
Professional Cards

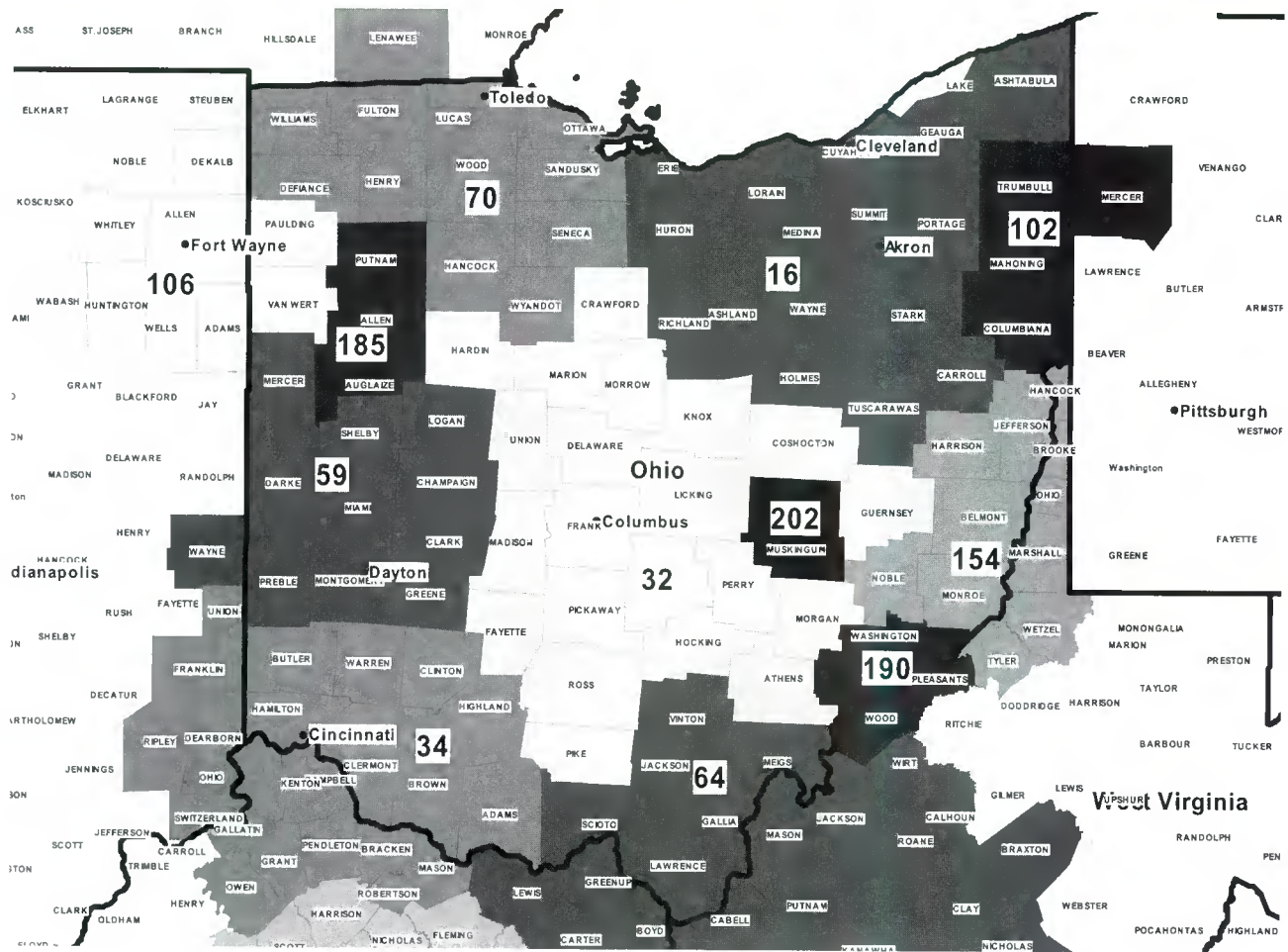
Communications Technologies, Inc.
Professional Cards

duTreil, Lundin & Rackley, Inc.
Professional Cards

Hammett & Edison, Inc.
Professional Cards

Carl T. Jones Corp.
Professional Cards

Kane Reece Associates, Inc.
xiv, E-91, E-102



© 2006 Warren Communications News

MARKET	NIelsen DMA TV HOUSEHOLDS	RANK	MARKET AREA COMMERCIAL STATIONS
Cleveland-Akron (Canton), OH.....	1,541,780	16	WBXN-TV (55); WDLI-DT (39); WDLI-TV (17); WEWS-DT (15); WEWS-TV (5); WGGN-DT (42); WGGN-TV (52); WJW (8); WJW-DT (31); WKYC-DT (2); WKYC-TV (3); WMFD-DT (12); WMFD-TV (68); WOAC (67); WOAC-DT (47); WOIO (19); WOIO-DT (10); WQHS-DT (34); WQHS-TV (61); WUAB (43); WUAB-DT (28); WVPX (23)
Columbus, OH.....	890,770	32	WBNS-DT (21); WBNS-TV (10); WCMH-DT (14); WCMH-TV (4); WSFJ-DT (24); WSFJ-TV (51); WSYX (6); WSYX-DT (13); WTTE (28); WTTE-DT (36); WWHO (53); WWHO-DT (46)
Cincinnati, OH.....	880,190	34	WCPO-DT (10); WCPO-TV (9); WKRC-DT (31); WKRC-TV (12); WLWT (5); WLWT-DT (35); WSTR-DT (33); WSTR-TV (64); WXIX-DT (29); WXIX-TV (19)
Dayton, OH.....	513,610	59	WBDT (26); WBDT-DT (18); WDTN (2); WDTN-DT (50); WHIO-DT (41); WHIO-TV (7); WKEF (22); WKEF-DT (51); WKOI-DT (39); WKOI-TV (43); WRGT-DT (30); WRGT-TV (45)
Charleston-Huntington, WV.....	477,890	64	WCHS-DT (41); WCHS-TV (8); WHCP (30); WHCP-DT (17); WLPX-DT (39); WLPX-TV (29); WOWK-DT (47); WOWK-TV (13); WSAZ-DT (23); WSAZ-TV (3); WTSF (61); WTSF-DT (44); WVAH-DT (19); WVAH-TV (11)
Toledo, OH.....	426,520	70	WLMB (40); WLMB-DT (5); WNWO-DT (49); WNWO-TV (24); WTOL (11); WTOL-DT (17); WTVG (13); WTVG-DT (19); WUPW (36); WUPW-DT (46)
Youngstown, OH.....	276,720	102	WFMJ-DT (20); WFMJ-TV (21); WKBN-TV (27); WYTV (33); WYTV-DT (36)
Fort Wayne, IN.....	270,500	106	WANE-DT (4); WANE-TV (15); WFFT-DT (36); WFFT-TV (55); WINM (63); WINM-DT (12); WISE-DT (19); WISE-TV (33); WPTA (21); WPTA-DT (24)
Wheeling, WV-Steubenville, OH.....	142,020	154	WTOV-DT (57); WTOV-TV (9); WTRF-DT (32); WTRF-TV (7)
Lima, OH.....	70,940	185	WLIO (35); WLIO-DT (8); WTLW (44); WTLW-DT (47)
Parkersburg, WV.....	63,990	190	WTAP-DT (49); WTAP-TV (15)
Zanesville, OH.....	33,080	202	WHIZ-DT (40); WHIZ-TV (18)

(Continued on next page)

Ohio Digital Station Totals as of October 1, 2005

	VHF	UHF	TOTAL
Commercial Television	7	30	37
Educational Television	0	12	12
	7	42	49

Ohio Analog Station Totals as of October 1, 2005

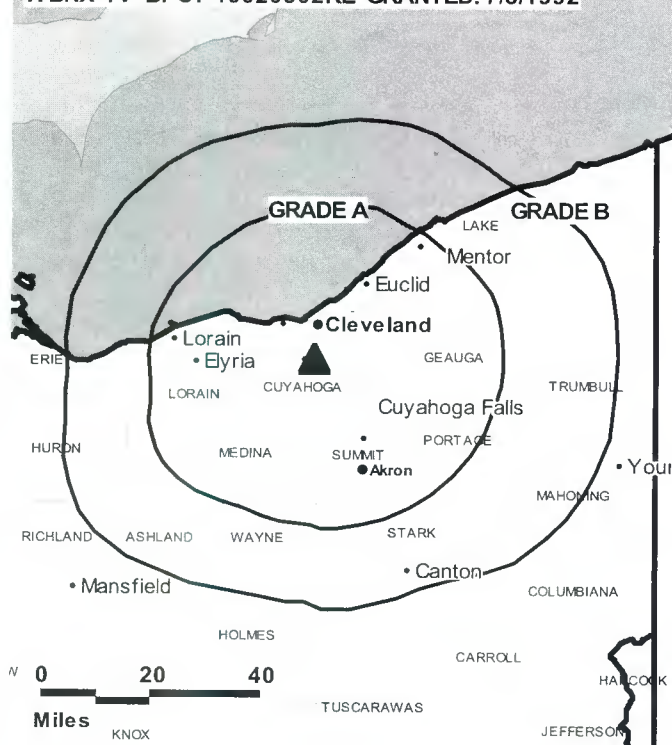
	VHF	UHF	TOTAL
Commercial Television	14	26	40
Educational Television	0	12	12
	14	38	52

WBNX-TV**Ch. 55****Network Service:** WBN.**Licensee:** Winston Broadcasting Network Inc., Box 91660, Cleveland, OH 44101.**Studio:** 2690 State Rd., Cuyahoga Falls, OH 44223.**Mailing Address:** Box 91660, Cleveland, OH 44101.**Phone:** 440-843-5555. **Fax:** 440-842-5597.**E-mail:** spangler@wbx.com**Web Site:** http://www.wbnx.com**Technical Facilities:** Channel No. 55 (716-722 MHz). Authorized power: 5000-kw max. visual, 500-kw aural. Antenna: 1168-ft above av. terrain, 1099-ft. above ground, 2018-ft. above sea level.

Latitude 41° 23' 02"
 Longitude 81° 41' 44"

Transmitter: 2855 W. Ridgewood Rd., Parma.**Digital Facilities:** Channel No. 30 (566-572 MHz). Power: 1000-kw max. visual. Antenna: 1096-ft above av. terrain, 1027-ft. above ground.

Latitude 41° 23' 02"
 Longitude 81° 41' 44"

FCC Digital File Number: BPCDT-19991029AFM. (pending).**Note:** Latitude and longitude coordinates shown are based on the North American Datum of 1927 (NAD 27) as currently required by the Mass Media Bureau of the FCC.**Multichannel TV Sound:** Stereo only.**Ownership:** Winston Broadcasting Network Inc. (Group Owner).**Began Operation:** December 1, 1985.**Represented (sales):** Adam Young Inc.**Represented (legal):** Irwin, Campbell & Tannenwald.**Represented (engineering):** Blair Consulting.**Personnel:****Lou Spangler**, President & General Manager.**Annie Keith**, Vice President, Station Manager & Program Director.**Eddie Brown**, General & Local Sales Manager.**Adam Young**, National Sales Assistant.**Don Richardson**, Chief Engineer.**Debbie DeRonde**, Promotions Director.**Dave Armstrong**, Production Manager.**Patty Armstrong**, Research Director.**Howard Keith**, Creative Services Director.**Colleen Metheney**, Traffic & Billing Manager.**Judy Disantis**, Print Media & Community Affairs.**WBNX-TV BPCT-19920302KE GRANTED: 7/8/1992**

© 2006 Warren Communications News

Kerry DiFranco, Events Coordinator.**Rates:** On request.**City of License:** Akron. **Station DMA:** Cleveland-Akron (Canton), OH. **Rank:** 16.

Circulation © 2005 Nielsen. Coverage based on Nielsen study.

GrandTotal	Cable TV Households	Non-cable TV Households	Total TV Households
Estimated Station Totals *	1,167,670	457,810	1,625,480
Average Weekly Circulation (2005)	344,811	154,270	499,081
Average Daily Circulation (2005)			171,163
Station DMA Total	Cable TV Households	Non-cable TV Households	Total TV Households
Estimated Station Totals *	1,089,230	457,810	1,547,040
Average Weekly Circulation (2005)	340,026	154,270	494,296
Average Daily Circulation (2005)			169,986
Other DMA Total	Cable TV Households	Non-cable TV Households	Total TV Households
Estimated Station Totals *	78,440	0	78,440
Average Weekly Circulation (2005)	4,785	0	4,785
Average Daily Circulation (2005)			1,177

*Estimated station totals are sums of the Nielsen TV and Cable TV household estimates for each county in which the station registers viewing of more than 5% as per the Nielsen Survey Methods.

WVPX

Ch. 23

Network Service: PAX.

Licensee: Paxson Akron License Inc., 601 Clearwater Park Rd., West Palm Beach, FL 33401.

Studio: One S. Main St., Akron, OH 44308.

Mailing Address: One S. Main St., Akron, OH 44308.

Phone: 330-535-4104. **Fax:** 330-535-4835.

E-mail: bspectorsky@wkyc.com

Web Site: <http://www.akron23.com>

Technical Facilities: Channel No. 23 (524-530 MHz). Authorized power: 5000-kw max. visual. Antenna: 971-ft above av. terrain, 925-ft. above ground, 2014-ft. above sea level.

Latitude 41° 03' 53"
Longitude 81° 34' 59"

Transmitter: 1561 Dreisbach Dr.

Digital Facilities: Channel No. 59 (740-746 MHz). Power: 630-kw max. visual. Antenna: 971-ft above av. terrain, 922-ft. above ground, 2011-ft. above sea level.

Latitude 41° 03' 53"
Longitude 81° 34' 59"

FCC Digital File Number: BPCDT-990128KN. (pending).

Note: Latitude and longitude coordinates shown are based on the North American Datum of 1927 (NAD 27) as currently required by the Mass Media Bureau of the FCC.

Multichannel TV Sound: Stereo and separate audio program.

Satellite Earth Stations: Transmitter RCA; Comtech, 3-meter; Andrew, 5-meter.

Ownership: Paxson Communications Corp. (Group Owner).

Began Operation: June 7, 1953. Sale to present owner by ValueVision International approved by FCC December 8, 1995 (Television Digest, Vol. 35:35). Sale to ValueVision International by Group One Broadcasting LP approved by FCC in 1994.

Represented (legal): Dow, Lohnes & Albertson PLLC.

Personnel:

Brooke Spectorsky, General Manager.

Tom Page, General Sales Manager.

Brian Graziano, Local Sales Manager.

James Thomas, Chief Engineer.

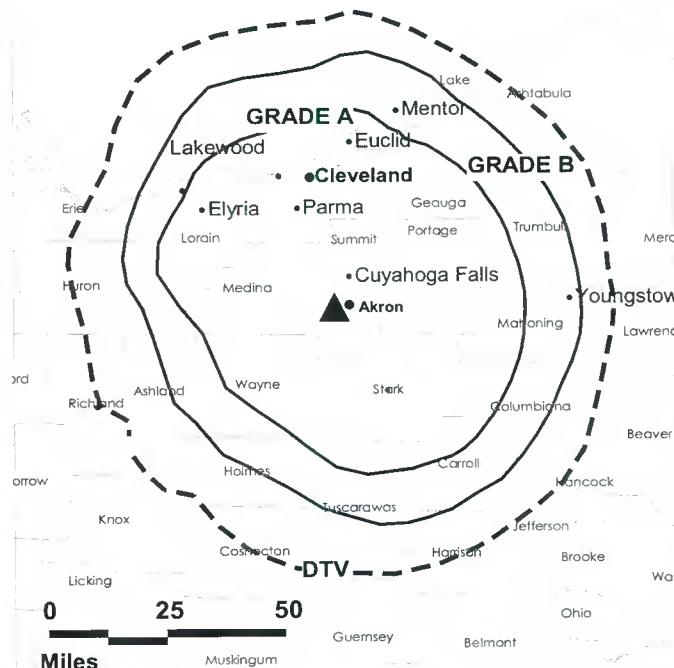
LaTonya Pettit, Business Manager.

Amy Sheridan, Traffic Manager.

Debby Scott, Public Affairs Director.

Rates: On request.

WVPX BMPCT-971210KE GRANTED: 8/21/98



© 2006 Warren Communications News

City of License: Akron. **Station DMA:** Cleveland-Akron (Canton), OH. **Rank:** 16.

Circulation © 2005 Nielsen. Coverage based on Nielsen study.

GrandTotal	Cable TV Households	Non-cable TV Households	Total TV Households
Estimated Station Totals *	1,107,050	437,960	1,545,010
Average Weekly Circulation (2005)	122,985	52,569	175,554
Average Daily Circulation (2005)			48,257
Station DMA Total	Cable TV Households	Non-cable TV Households	Total TV Households
Estimated Station Totals *	1,089,230	402,290	1,491,520
Average Weekly Circulation (2005)	121,949	49,715	171,664
Average Daily Circulation (2005)			47,789
Other DMA Total	Cable TV Households	Non-cable TV Households	Total TV Households
Estimated Station Totals *	17,820	35,670	53,490
Average Weekly Circulation (2005)	1,036	2,854	3,890
Average Daily Circulation (2005)			468

*Estimated station totals are sums of the Nielsen TV and Cable TV household estimates for each county in which the station registers viewing of more than 5% as per the Nielsen Survey Methods.

WDLI-DT
Ch. 39

Network Service: TBN.

Licensee: Trinity Broadcasting Network Inc., 2442 Michelle Dr., Tustin, CA 92780.

Studio: 6600 Atlantic Blvd., Louisville, OH 44641.

Mailing Address: 6600 Atlantic Blvd., Louisville, OH 44641.

Phone: 330-875-5542. **Fax:** 330-875-9986.

E-mail: wdlitbn.org

Web Site: <http://www.tbn.org>

Technical Facilities: Channel No. 39 (320-626 MHz). Authorized power: 200-kw max. visual. Antenna: 958-ft above av. terrain, 1034-ft. above ground, 2011-ft. above sea level.

Latitude	41°	03'	20"
Longitude	81°	35'	38"

Transmitter: On side of existing tower located off SR 261, 0.68-mi W of Romig Rd., Norton.

Note: Latitude and longitude coordinates shown are based on the North American Datum of 1927 (NAD 27) as currently required by the Mass Media Bureau of the FCC.

Ownership: Trinity Broadcasting Network Inc. (Group Owner).

Personnel:

Joanne Mann, Station Manager.

Dale K. Osborn, Chief Engineer.

Susan Harris, Production Manager.

Jonathan Phillips, Traffic Director.

Carol Keffer, Public Affairs Coordinator.

City of License: Canton. **Station DMA:** Cleveland-Akron (Canton), OH. **Rank:** 16.

Nielsen Data: Not available.

WDLI-TV **Ch. 17**

Network Service: TBN.

Licensee: Trinity Broadcasting Network Inc., 2442 Michelle Dr., Tustin, CA 92780.

Studio: 6600 Atlantic Blvd., Louisville, OH 44641.

Mailing Address: 6600 Atlantic Blvd., Louisville, OH 44641.

Phone: 330-875-5542. **Fax:** 330-875-9986.

E-mail: wdli@tbn.org

Web Site: http://www.tbn.org

Technical Facilities: Channel No. 17 (488-494 MHz). Authorized power: 437-kw max. & 389-kw horizontal visual, 47.9-kw & 45.7-kw horizontal aural. Antenna: 450-ft above av. terrain, 448-ft. above ground, 1613-ft. above sea level.

Latitude	40°	51'	04"
Longitude	81°	16'	37"

Requests CP for change to 1000-kw max. visual, 912-ft above av. terrain, 971-ft. above ground, 1946-ft. above sea level; lat. 41° 03' 20", long. 81° 35' 38", BPCT-2002119ABR.

Transmitter: U.S. Rte. 62, California Ave. & Reno Rd., Louisville.

Digital Facilities: Channel No. 39 (320-626 MHz). Power: 200-kw max. visual. Antenna: 958-ft above av. terrain, 1034-ft. above ground, 2011-ft. above sea level.

Latitude	41°	03'	20"
Longitude	81°	35'	38"

FCC Digital File Number: BPCDT-990423KF. Granted: February 01, 2001.

Note: Latitude and longitude coordinates shown are based on the North American Datum of 1927 (NAD 27) as currently required by the Mass Media Bureau of the FCC.

Satellite Earth Station: Transmitter Townsend; Scientific-Atlanta, 5-meter; Scientific-Atlanta receivers.

Ownership: Trinity Broadcasting Network Inc. (Group Owner).

Began Operation: January 1, 1967. Sale to present owner by David Livingstone Missionary Foundation Inc. approved by FCC March 5, 1986. Sale to David Livingstone Missionary Foundation Inc. by PTL approved by FCC December 8, 1982. Sale to PTL by Janson Industries approved by FCC August 5, 1977 (Television Digest, Vol. 17:35, 37).

Represented (engineering): Smith & Fisher.

Personnel:

Joanne Mann, Station Manager.

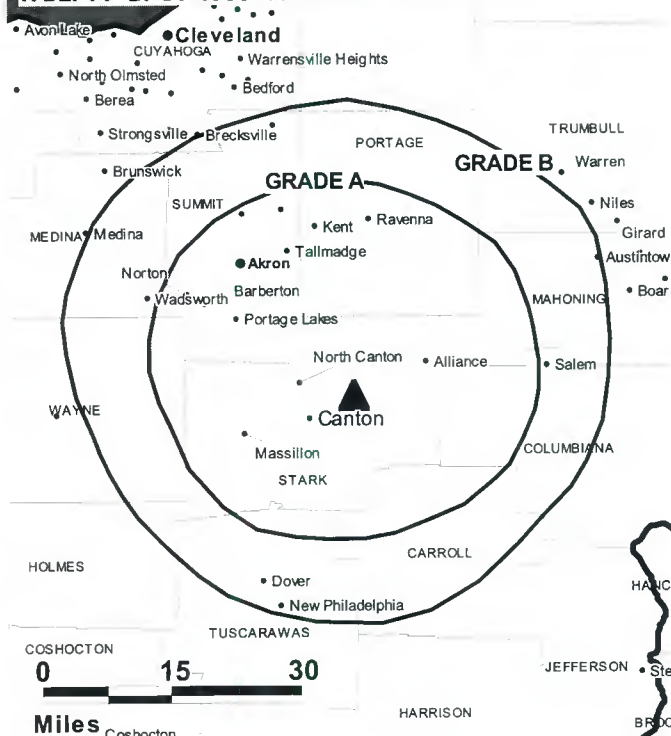
Dale K. Osborn, Chief Engineer.

Susan Harris, Production Manager.

Jonathan Phillips, Traffic Director.

Carol Keefer, Public Affairs Coordinator.

WDLI-TV BPCT-4988 GRANTED: 4/20/77



© 2006 Warren Communications News

Highest 30 Sec. Rate: \$60.

City of License: Canton. **Station DMA:** Cleveland-Akron (Canton), OH. **Rank:** 16.

Circulation © 2005 Nielsen. Coverage based on Nielsen study.

GrandTotal	Cable TV Households	Non-cable TV Households	Total TV Households
Estimated Station Totals *	143,450	0	143,450
Average Weekly Circulation (2005)	7,917	0	7,917
Average Daily Circulation (2005)			2,165
Station DMA Total	Cable TV Households	Non-cable TV Households	Total TV Households
Estimated Station Totals *	143,450	0	143,450
Average Weekly Circulation (2005)	7,917	0	7,917
Average Daily Circulation (2005)			2,165

*Estimated station totals are sums of the Nielsen TV and Cable TV household estimates for each county in which the station registers viewing of more than 5% as per the Nielsen Survey Methods.

WOAC
Ch. 67
Network Service: IND.

Licensee: WRAY Inc., 312 Walnut St., Suite 2800, Cincinnati, OH 45202.

Studio: 4385 Sherman Rd., Kent, OH 44240.

Mailing Address: 4385 Sherman Rd., Kent, OH 44240.

Phone: 330-492-5267; 330-677-6760. **Fax:** 330-492-8487.

E-mail: grfoldessy@aol.com

Web Site: <http://www.shopathometv.com>
Technical Facilities: Channel No. 67 (788-794 MHz). Authorized power: 5000-kw max. visual. Antenna: 486-ft above av. terrain, 469-ft. above ground, 1594-ft. above sea level.

Latitude	41°	06'	33"
Longitude	81°	20'	10"

Transmitter: 0.8-mi. NE of Brimfield.

Digital Facilities: Channel No. 47 (668-674 MHz). Power: 1000-kw max. visual. Antenna: 440-ft above av. terrain, 423-ft. above ground.

Latitude	41°	06'	33"
Longitude	81°	20'	10"

FCC Digital File Number: BPCDT-19991101AEX. Granted: April 18, 2002.

Note: Latitude and longitude coordinates shown are based on the North American Datum of 1927 (NAD 27) as currently required by the Mass Media Bureau of the FCC.

Ownership: E. W. Scripps Co. (Group Owner).

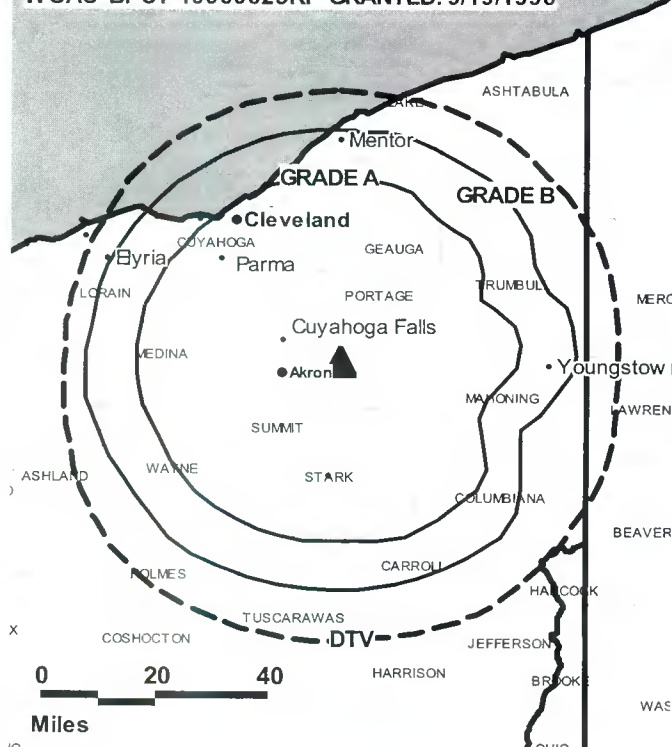
Kepper, Tupper & Company

We brokered the sale of WOAC-TV

112 High Ridge Avenue, Ridgefield, CT (203)431-3366

Television & Cable Factbook: **ONLINE**

For information, call 800-771-9202
www.factbookonline.com

WOAC BPCT-19960625KF GRANTED: 9/19/1996


© 2006 Warren Communications News

Began Operation: March 1, 1982. Transfer to present owner by Summit America Television Inc. approved by FCC February 27, 2004. Shop At Home Inc. became Summit America Television Inc. after The E. W. Scripps Co. acquired 70% interest October 31, 2002. Sale to Shop At Home Inc. by Whitehead Media Inc. approved by FCC January 23, 1998. Proposed sale to Global Broadcasting Systems Inc. dismissed by FCC September 12, 1997. Sale to Whitehead Media Inc. by Canton 67 approved by FCC September 6, 1995. Sale to Discovery Broadcasting Systems Inc. approved by FCC June 20, 1985, but not consummated.

Represented (legal): Baker & Hostetler LLP.

Personnel:

Glenn Foldessy, General Manager & Chief Engineer.

Josh Rule, Traffic Director.

City of License: Canton. **Station DMA:** Cleveland-Akron (Canton), OH. **Rank:** 16.

Nielsen Data: Not available.

WOAC-DT

Ch. 47

Network Service: IND.

Grantee: WRAY Inc., 312 Walnut St., Suite 2800, Cincinnati, OH 45202.

Studio: 4385 Sherman Rd., Kent, OH 44240.

Mailing Address: 4385 Sherman Rd., Kent, OH 44240.

Phone: 330-492-5267; 330-667-6760. **Fax:** 330-492-8487.

E-mail: grfoldessy@aol.com

Web Site: <http://www.shopathometv.com>

Technical Facilities: Channel No. 47 (668-674 MHz). Authorized power: 1000-kw max. visual. Antenna: 440-ft above av. terrain, 423-ft. above ground.

Latitude	41°	06'	33"
Longitude	81°	20'	10"

Note: Latitude and longitude coordinates shown are based on the North American Datum of 1927 (NAD 27) as currently required by the Mass Media Bureau of the FCC.

Ownership: E. W. Scripps Co. (Group Owner).

Began Operation: Station operating under Special Temporary Authority at 17.3-kw max. visual; no on-air date

Represented (legal): Baker & Hostetler LLP.

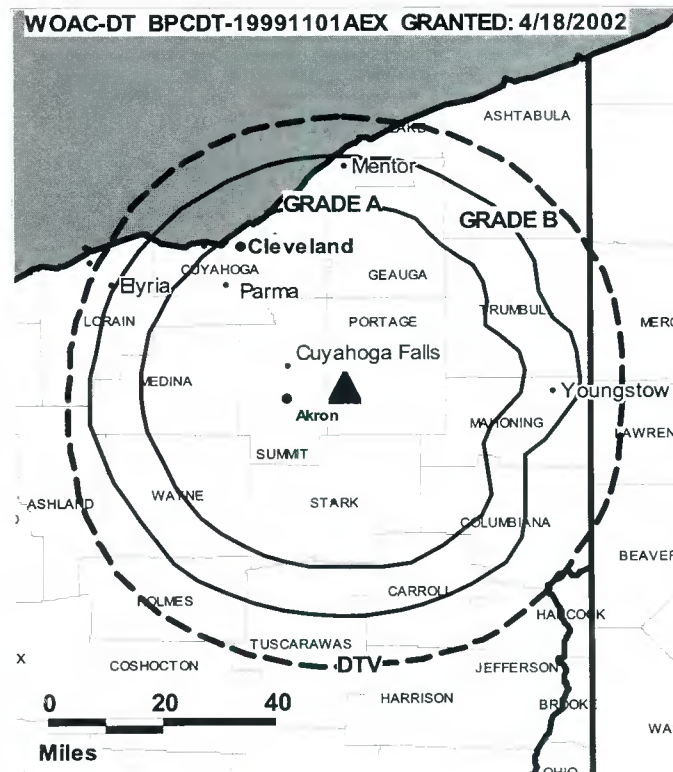
Personnel:

Glenn Foldessy, General Manager & Chief Engineer.

Josh Rule, Traffic Director.

City of License: Canton. **Station DMA:** Cleveland-Akron (Canton), OH. **Rank:** 16.

Nielsen Data: Not available.



© 2006 Warren Communications News

WWHO
Ch. 53
Network Service: UPN.

Licensee: WWHO Broadcasting LLC, 4 Richmond Square, Suite 200, Providence, RI 02906.

Studio: 1160 Dublin Rd., Suite 500, Columbus, OH 43215.

Mailing Address: 1160 Dublin Rd., Suite 500, Columbus, OH 43215.

Phone: 614-485-5300. **Fax:** 614-485-5339.

E-mail: upn53@wwhotv.com

Web Site: http://www.wwhotv.com

Technical Facilities: Channel No. 53 (704-710 MHz). Authorized power: 5000-kw max. visual. Antenna: 1145-ft above av. terrain, 1115-ft. above ground, 1886-ft. above sea level.

Latitude 39° 35' 20"
Longitude 83° 06' 44"

Transmitter: 0.25-mi. N of U.S. Rte. 22, 0.5-mi. N of Williamsport.

Digital Facilities: Channel No. 46 (662-668 MHz). Power: 1000-kw max. visual. Antenna: 1076-ft above av. terrain, 1053-ft. above ground.

Latitude 39° 35' 20"
Longitude 83° 06' 44"

FCC Digital File Number: BPCDT-19990910AAK. Granted: April 25, 2002.

Note: Latitude and longitude coordinates shown are based on the North American Datum of 1927 (NAD 27) as currently required by the Mass Media Bureau of the FCC.

LMA: Local marketing agreement with WCMH-TV (N), Columbus.

Ownership: LIN TV Corp. (Group Owner).

Began Operation: August 31, 1987. Sale to present owner by Viacom Inc. approved by FCC March 23, 2005. Station was acquired by Viacom Inc. in swap with Outlet Broadcasting. Outlet exercised option and acquired station along with WLWC(TV) New Bedford, MA from Fant Broadcasting, then swapped stations plus cash for Viacom's WVIT(TV) New Britain, CT. FCC approved deal November 6, 1997.

Represented (sales): Millennium Sales & Marketing.

Represented (legal): Covington & Burling.

Personnel:
Shaun McDonald, President & General Manager.

Mike Smith, Operations Manager.

Lisa Barhorst, General Sales Manager.

Ellen Daly, Local Sales Manager.

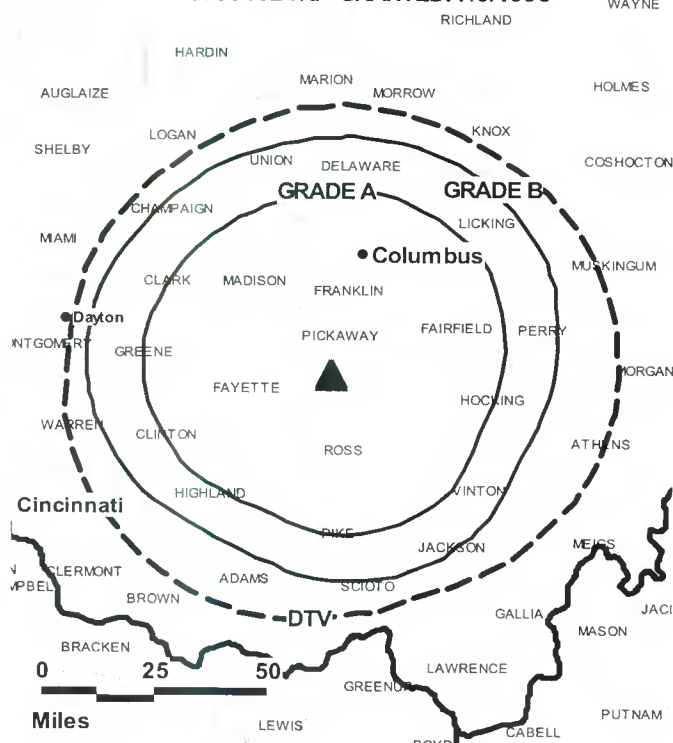
Mark Seekins, Chief Engineer.

Ed Straka, Business Manager.

Pete Hansen, Promotion Director.

Brenda Kiger, Traffic Manager.

Kimberly Sholvel, Public Affairs Director.

WWHO BPCT-19951024KF GRANTED: 7/5/1996


© 2006 Warren Communications News

Rates: On request.

City of License: Chillicothe. **Station DMA:** Columbus, OH. **Rank:** 32.

Circulation © 2005 Nielsen. Coverage based on Nielsen study.

GrandTotal	Cable TV Households	Non-cable TV Households	Total TV Households
Estimated Station Totals *	639,130	265,320	904,450
Average Weekly Circulation (2005)	164,727	59,371	224,098
Average Daily Circulation (2005)			66,310
Station DMA Total	Cable TV Households	Non-cable TV Households	Total TV Households
Estimated Station Totals *	609,270	241,530	850,800
Average Weekly Circulation (2005)	161,615	56,904	218,519
Average Daily Circulation (2005)			64,941
Other DMA Total	Cable TV Households	Non-cable TV Households	Total TV Households
Estimated Station Totals *	29,860	23,790	53,650
Average Weekly Circulation (2005)	3,112	2,467	5,579
Average Daily Circulation (2005)			1,369

*Estimated station totals are sums of the Nielsen TV and Cable TV household estimates for each county in which the station registers viewing of more than 5% as per the Nielsen Survey Methods.

WWHO-DT
Ch. 46

Network Service: UPN.

Licensee: WWHO Broadcasting LLC, 4 Richmond Square, Suite 200, Providence, RI 02906.

Studio: 1160 Dublin Rd., Suite 500, Columbus, OH 43215.

Mailing Address: 1160 Dublin Rd., Suite 500, Columbus, OH 43215.

Phone: 614-485-5300. **Fax:** 614-485-5339.

E-mail: upn53@wwhotv.com

Web Site: <http://www.upn53.com>

Technical Facilities: Channel No. 46 (662-668 MHz). Authorized power: 1000-kw max. visual. Antenna: 1076-ft above av. terrain, 1053-ft. above ground.

Latitude	39°	35'	20"
Longitude	83°	006'	44"

Note: Latitude and longitude coordinates shown are based on the North American Datum of 1927 (NAD 27) as currently required by the Mass Media Bureau of the FCC.

Ownership: LIN TV Corp. (Group Owner).

Began Operation: October 25, 2002. Standard Definition.

Represented (legal): Covington & Burling.

Represented (sales): Millennium Sales & Marketing.

Personnel:

Shaun McDonald, President & General Manager.

Mike Smith, Operations Manager.

Lisa Barhorst, General Sales Manager.

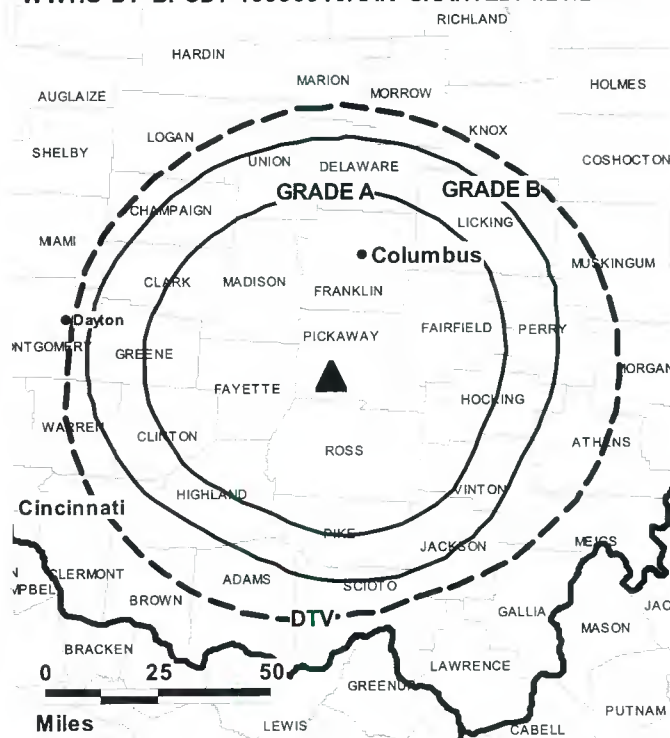
Ellen Daly, Local Sales Manage.

Mark Seekins, Chief Engineer.

Ed Straka, Business Manager.

Pete Hansen, Promotion Director.

WWHO-DT BPCDT-19990910AAK GRANTED: 4/25/2002



© 2006 Warren Communications News

Brenda Kiger, Traffic Manager.

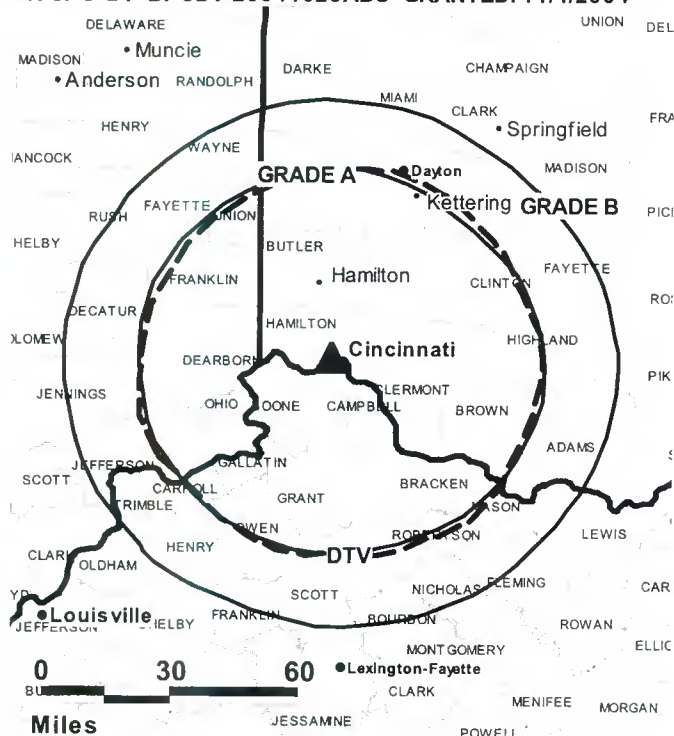
Kimberly Shovel, Public Affairs Director.

City of License: Chillicothe. **Station DMA:** Columbus, OH. **Rank:** 32.

Nielsen Data: Not available.

WCPO-DT**Ch. 10****Network Service:** ABC.**Licensee:** Scripps Howard Broadcasting Co., 312 Walnut St., Cincinnati, OH 45202.**Studio:** 1720 Gilbert Ave., Cincinnati, OH 45202.**Mailing Address:** 1720 Gilbert Ave., Cincinnati, OH 45202.**Phone:** 513-721-9900; 513-852-4047 (sales). **Fax:** 513-721-6052.**E-mail:** bfee@wcpo.com**Web Site:** http://www.wcpo.com**Technical Facilities:** Channel No. 10 (192-198 MHz). Authorized power: 16.3-kw visual, aural. Antenna: 892-ft above av. terrain, 735-ft. above ground, 1578-ft. above sea level.

Latitude	39°	07'	30"
Longitude	84°	29'	56"

Note: Latitude and longitude coordinates shown are based on the North American Datum of 1927 (NAD 27) as currently required by the Mass Media Bureau of the FCC.**Ownership:** E. W. Scripps Co. (Group Owner).**Began Operation:** December 15, 1998. Standard and High Definition.**Represented (sales):** Harrington, Righter & Parsons Inc.**Represented (legal):** Baker & Hostetler LLP.**Personnel:****William S. Fee**, Vice President & General Manager.**Darrell Calloway**, General Sales Manager.**Rob Schuck**, Local Sales Manager.**Brad Wagner**, National Sales Manager.**Bob Morford**, News Director.**Scott Gresser**, Business Manager.**Sheila Obermeyer**, Director of Creative Services & Marketing.**WCPO-DT BPCDT-20041028ADS GRANTED: 11/4/2004**

© 2006 Warren Communications News

Vicki Prescott, Traffic Manager.**Nancy Morgan**, Administrative Assistant.**Rates:** On request.**City of License:** Cincinnati. **Station DMA:** Cincinnati, OH. **Rank:** 34.**Nielsen Data:** Not available.

WCPO-TV

Ch. 9

Network Service: ABC.

Licensee: Scripps Howard Broadcasting Co., 312 Walnut St., Box 5380, Cincinnati, OH 45202.

Studio: 1720 Gilbert Ave., Cincinnati, OH 45202.

Mailing Address: 1720 Gilbert Ave., Cincinnati, OH 45202.

Phone: 513-721-9900; 513-852-4047 (sales). **Fax:** 513-721-6052.

E-mail: dcalloway@wcpo.com

Web Site: http://www.wcpo.com

Technical Facilities: Channel No. 9 (186-192 MHz). Authorized power: 316-kw & 282-kw horizontal visual, 28.2-kw aural. Antenna: 1019-ft above av. terrain, 909-ft. above ground, 1749-ft. above sea level.

Latitude	39°	07'	31"
Longitude	84°	29'	57"

Transmitter: 2345 Symmes St.

Digital Facilities: Channel No. 10 (192-198 MHz). Power: 16.3-kw visual, aural. Antenna: 892-ft above av. terrain, 735-ft. above ground, 1578-ft. above sea level.

Latitude	39°	07'	30"
Longitude	84°	29'	56"

FCC Digital File Number: BPCDT-980619KE. Granted: November 04, 2004.

Note: Latitude and longitude coordinates shown are based on the North American Datum of 1927 (NAD 27) as currently required by the Mass Media Bureau of the FCC.

News Services: AP, ABC NewsOne.

Ownership: E. W. Scripps Co. (Group Owner).

Began Operation: July 26, 1949.

Represented (sales): Integrated Media Sales.

Represented (sales): Harrington, Righter & Parsons Inc.

Represented (legal): Baker & Hostetler LLP.

Personnel:

William S. Fee, Vice President & General Manager.

Darrell Calloway, General Sales Manager.

Rob Schuck, Local Sales Manager.

Brad Wagner, National Sales Manager.

Bob Morford, News Director.

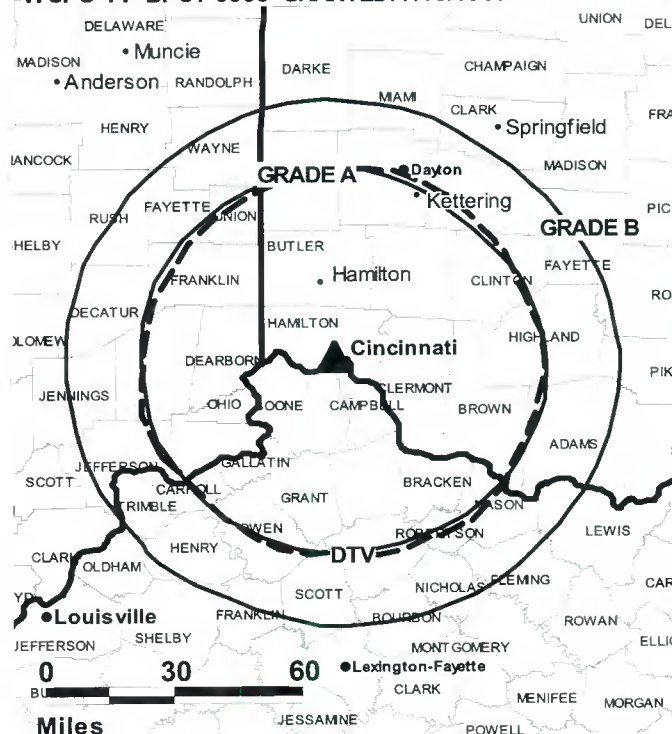
Scott Gresser, Business Manager.

Sheila Obermeyer, Director of Creative Services & Marketing.

Vicki Prescott, Traffic Manager.

Nancy Morgan, Administrative Assistant.

WCPO-TV BPCT-6555 GRANTED: 7/18/1967



© 2006 Warren Communications News

Rates: On request.

City of License: Cincinnati. **Station DMA:** Cincinnati, OH. **Rank:** 34.

Circulation © 2005 Nielsen. Coverage based on Nielsen study.

GrandTotal	Cable TV Households	Non-cable TV Households	Total TV Households
Estimated Station Totals *	580,030	349,630	929,660
Average Weekly Circulation (2005)	420,637	216,532	637,169
Average Daily Circulation (2005)			334,459
Station DMA Total	Cable TV Households	Non-cable TV Households	Total TV Households
Estimated Station Totals *	556,170	304,040	860,210
Average Weekly Circulation (2005)	415,907	211,372	627,279
Average Daily Circulation (2005)			331,669
Other DMA Total	Cable TV Households	Non-cable TV Households	Total TV Households
Estimated Station Totals *	23,860	45,590	69,450
Average Weekly Circulation (2005)	4,730	5,160	9,890
Average Daily Circulation (2005)			2,790

*Estimated station totals are sums of the Nielsen TV and Cable TV household estimates for each county in which the station registers viewing of more than 5% as per the Nielsen Survey Methods.

WKRC-DT
Ch. 31

Network Service: CBS.

Licensee: Citicasters Co., 200 E. Basse Rd., San Antonio, TX 78209.

Studio: 1906 Highland Ave., Cincinnati, OH 45219.

Mailing Address: 1906 Highland Ave., Cincinnati, OH 45219.

Phone: 513-763-5500. **Fax:** 513-763-5474.

E-mail: mstapleton@wkrc.com

Web Site: http://www.wkrc.com

Technical Facilities: Channel No. 31 (572-578 MHz). Authorized power: 800-kw max. visual. Antenna: 912-ft above av. terrain, 856-ft. above ground, 1631-ft. above sea level.

Latitude	39°	06'	59"
Longitude	84°	30'	07"

Transmitter: 1906 Highland Ave.

Note: Latitude and longitude coordinates shown are based on the North American Datum of 1927 (NAD 27) as currently required by the Mass Media Bureau of the FCC.

Ownership: Clear Channel Communications Inc. (Group Owner).

Began Operation: September 19, 1998. High Definition.

Represented (sales): Millennium Sales & Marketing.

Represented (legal): Hogan & Hartson LLP.

Represented (engineering): Cohen, Dippell & Everist PC.

Personnel:

Chris Sehring, General Manager.

Dotsy Klei, Director of Sales.

Jim Connell, Local Sales Manager.

Steve Conway, National Sales Manager.

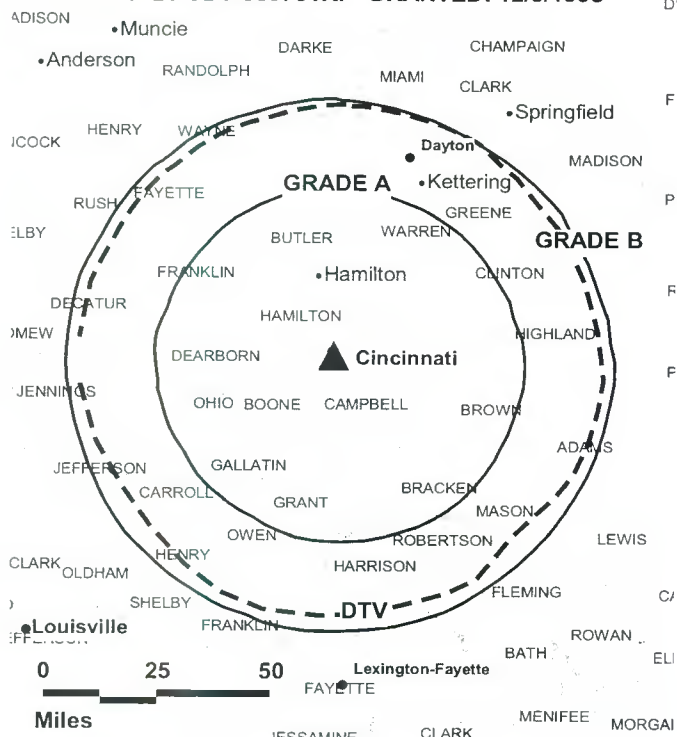
Elbert Tucker, News Director.

Hank Hundemer, Chief Engineer.

Terry Miller, Finance Director.

Rob Vertrees, Business Manager.

WKRC-DT BPCDT-980731KP GRANTED: 12/3/1998



© 2006 Warren Communications News

Rick Wager, Program & Production Manager.

Melissa Benoit, Research & Marketing Director.

Jennifer Bucheit, Marketing & Creative Service Director.

Darrin McCullah, Traffic Manager.

Rates: On request.

City of License: Cincinnati. **Station DMA:** Cincinnati, OH. **Rank:** 34.

Nielsen Data: Not available.

WKRC-TV

Ch. 12

Network Service: CBS.

Licensee: Citicasters Co., 200 E. Basse Rd., San Antonio, TX 78209.

Studio: 1906 Highland Ave., Cincinnati, OH 45219.

Mailing Address: 1906 Highland Ave., Cincinnati, OH 45219.

Phone: 513-763-5500. **Fax:** 513-763-5474.

E-mail: mstapleton@wkrc.com

Web Site: http://www.wkrc.com

Technical Facilities: Channel No. 12 (204-210 MHz). Authorized power: 316-kw visual, 31.6-kw aural. Antenna: 998-ft. above av. terrain, 971-ft. above ground, 1746-ft. above sea level.

Latitude 39° 06' 58.4"
Longitude 84° 30' 05"

Transmitter: 1906 Highland Ave.

Digital Facilities: Channel No. 31 (572-578 MHz). Power: 800-kw max. visual. Antenna: 912-ft. above av. terrain, 856-ft. above ground, 1631-ft. above sea level.

Latitude 39° 06' 59"
Longitude 84° 30' 07"

FCC Digital File Number: BPCDT-980731KP. Granted: December 03, 1998.

Note: Latitude and longitude coordinates shown are based on the North American Datum of 1927 (NAD 27) as currently required by the Mass Media Bureau of the FCC.

Multichannel TV Sound: Stereo only.

Satellite Earth Stations: Transmitter Harris; Vertex, 2.6-meter Ku-band; Andrew, 4.5-meter C-band; Andrew, 7.3-meter C-band; Harris, 9-meter C-band; Harris receivers.

AM Affiliate: WKRC, 5-kw, (1-kw night), 550 kHz.

News Services: UPI, AP.

Ownership: Clear Channel Communications Inc. (Group Owner).

Began Operation: April 4, 1949. Sale by Taft TV & Radio approved by FCC October 2, 1987. Sale to Jacor Communications Inc. approved by FCC September 17, 1996. Sale to present owner from Jacor Communications approved by FCC April 29, 1999.

Represented (sales): Millennium Sales & Marketing.

Represented (legal): Hogan & Hartson LLP.

Personnel:

Chris Sehring, General Manager.

Dotsy Klei, Director of Sales.

Jim Connell, Local Sales Manager.

Steve Conway, National Sales Manager.

Elbert Tucker, News Director.

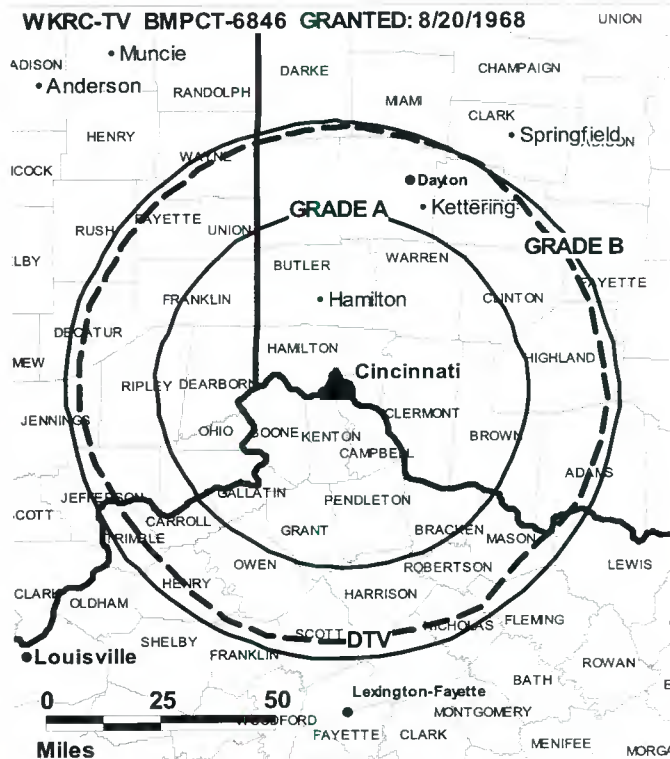
Hank Hundemer, Engineering Manager.

Terry Miller, Finance Director.

Rob Vertrees, Business Manager.

Rick Wagar, Program & Production Manager.

WKRC-TV BMPCT-6846 GRANTED: 8/20/1968



© 2006 Warren Communications News

Melissa Benoit, Marketing & Research Director.

Jennifer Bucheit, Marketing & Creative Services.

Darrin McCullah, Traffic Manager.

Rates: On request.

City of License: Cincinnati. **Station DMA:** Cincinnati, OH. **Rank:** 34.

Circulation © 2005 Nielsen. Coverage based on Nielsen study.

GrandTotal	Cable TV Households	Non-cable TV Households	Total TV Households
Estimated Station Totals *	787,210	354,690	1,141,900
Average Weekly Circulation (2005)	470,600	236,349	706,949
Average Daily Circulation (2005)			374,743
Station DMA Total	Cable TV Households	Non-cable TV Households	Total TV Households
Estimated Station Totals *	556,170	304,040	860,210
Average Weekly Circulation (2005)	424,730	230,458	655,188
Average Daily Circulation (2005)			361,640
Other DMA Total	Cable TV Households	Non-cable TV Households	Total TV Households
Estimated Station Totals *	231,040	50,650	281,690
Average Weekly Circulation (2005)	45,870	5,891	51,761
Average Daily Circulation (2005)			13,103

*Estimated station totals are sums of the Nielsen TV and Cable TV household estimates for each county in which the station registers viewing of more than 5% as per the Nielsen Survey Methods.

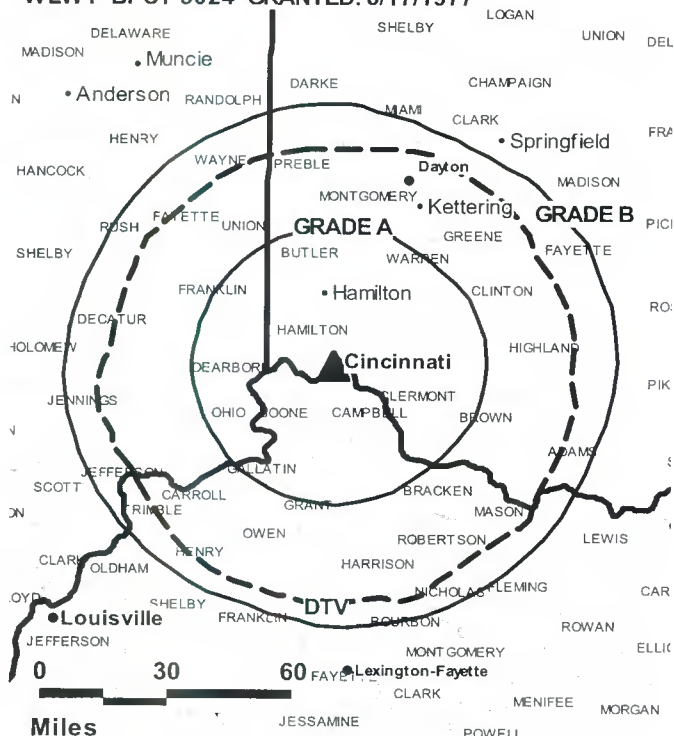
WLWT
Ch. 5**Network Service:** NBC.**Licensee:** Ohio/Oklahoma Hearst-Argyle TV Inc., c/o Brooks, Pierce, McLendon, Humphrey & Leonard, Box 1800, Raleigh, NC 27602.**Studio:** 1700 Young St., Cincinnati, OH 45202.**Mailing Address:** 1700 Young St., Cincinnati, OH 45202.**Phone:** 513-412-5000. **Fax:** 513-412-6121.**E-mail:** wlwtgm@channelcincinnati.com**Web Site:** http://www.channelcincinnati.com**Technical Facilities:** Channel No. 5 (76-82 MHz). Authorized power: 100-kw visual, 10-kw aural. Antenna: 1000-ft above av. terrain, 849-ft. above ground, 1687-ft. above sea level.

Latitude	39°	07'	27"
Longitude	84°	31'	18"

Holds CP for change to 968-ft above av. terrain, 817-ft. above ground, 1655-ft. above sea level; BPCT-20020530ACF.

Transmitter: 2222 Chickasaw St., Clifton Heights.**Digital Facilities:** Channel No. 35 (596-602 MHz). Power: 65-kw max. visual. Antenna: 945-ft above av. terrain, 795-ft. above ground, 1633-ft. above sea level.

Latitude	39°	07'	27"
Longitude	84°	31'	18"

Note: Latitude and longitude coordinates shown are based on the North American Datum of 1927 (NAD 27) as currently required by the Mass Media Bureau of the FCC.**Multichannel TV Sound:** Stereo only.**Satellite Earth Stations:** Transmitter Toshiba; Harris, 3-meter Ku-band; GE, 3.6-meter Ku-band; Harris, 6-meter C-band; Harris, 9-meter C-band; Standard Communications, M/A-Com, Harris receivers.**SNG Mobile Dish:** Andrew, 2.3-meter Ku-band.**News Services:** Ohio State News Network, NBC News Channel, AP.**Ownership:** Hearst-Argyle Television Inc. (Group Owner).**Began Operation:** February 9, 1948. Sale to Multimedia by Avco Broadcasting Corp. approved by FCC January 16, 1976 (Television Digest, Vol. 15:24). Sale to Gannett by Multimedia approved by FCC November 30, 1995 (Vol. 35:25, 31, 49). Trade with Gannett-owned KOCO-TV Oklahoma City, OK to Argyle Television Inc. for WGRZ-TV Buffalo, NY & WZZM-TV Grand Rapids, MI approved by FCC January 27, 1997 (Vol. 36:49; 37:5, 6). Argyle merger with Hearst Corp. to form present owner approved by FCC June 2, 1997 (Vol. 37:13, 35).**Represented (sales):** Eagle Television Sales.**Represented (legal):** Brooks, Pierce, McLendon, Humphrey & Leonard.**Represented (engineering):** Denny & Associates PC.**Personnel:****Richard J. Dyer**, President & General Manager.**Mark D'Angelo**, General Sales Manager.**Randy Grossert**, Local Sales Manager.**Trey Dolle**, National Sales Manager.**Brennan Donnellan**, News Director.**Paul Nowakowski**, Chief Engineer.**Tracy Ahlers**, Controller.**WLWT BPCT-5024 GRANTED: 6/17/1977**

© 2006 Warren Communications News

David Rosch, Program & Production Manager.**Jonathan Killian**, Promotion & Creative Services Director.**Marilyn Stephens**, Traffic Director.**Debbie Riggs**, Community Affairs Director.**Rates:** On request.**City of License:** Cincinnati. **Station DMA:** Cincinnati, OH. **Rank:** 34.

Circulation © 2005 Nielsen. Coverage based on Nielsen study.

GrandTotal	Cable TV Households	Non-cable TV Households	Total TV Households
Estimated Station Totals *	625,850	348,080	973,930
Average Weekly Circulation (2005)	412,503	204,689	617,192
Average Daily Circulation (2005)			299,804
Station DMA Total	Cable TV Households	Non-cable TV Households	Total TV Households
Estimated Station Totals *	556,170	304,040	860,210
Average Weekly Circulation (2005)	396,691	200,239	596,930
Average Daily Circulation (2005)			293,727
Other DMA Total	Cable TV Households	Non-cable TV Households	Total TV Households
Estimated Station Totals *	69,680	44,040	113,720
Average Weekly Circulation (2005)	15,812	4,450	20,262
Average Daily Circulation (2005)			6,077

*Estimated station totals are sums of the Nielsen TV and Cable TV household estimates for each county in which the station registers viewing of more than 5% as per the Nielsen Survey Methods.

WLWT-DT

Ch. 35

Network Service: NBC.

Licensee: Ohio/Oklahoma Hearst-Argyle TV Inc., Brooks, Pierce, McLendon, Humphrey & Leonard, Box 1800, Raleigh, NC 27602.

Studio: 1700 Young St., Cincinnati, OH 45202.

Mailing Address: 1700 Young St., Cincinnati, OH 45202.

Phone: 513-412-5000. **Fax:** 513-412-6121.

E-mail: wlwtgm@channelcincinnati.com

Web Site: <http://www.channelcincinnati.com>

Technical Facilities: Channel No. 35 (596-602 MHz). Authorized power: 65-kw max. visual. Antenna: 945-ft above av. terrain, 795-ft. above ground, 1633-ft. above sea level.

Latitude	39°	07'	27"
Longitude	84°	31'	18"

Holds CP for change to 1000-kw max. visual, 1019-ft above av. terrain, 868-ft. above ground, 1706-ft. above sea level; BMPCDT-20041102AHZ.

Transmitter: 2222 Chicksaw St.

Note: Latitude and longitude coordinates shown are based on the North American Datum of 1927 (NAD 27) as currently required by the Mass Media Bureau of the FCC.

Ownership: Hearst-Argyle Television Inc. (Group Owner).

Began Operation: February 1, 1998.

Represented (legal): Brooks, Pierce, McLendon, Humphrey & Leonard.

Represented (sales): Eagle Television Sales.

Represented (engineering): Cavell, Mertz & Davis Inc.

Personnel:

Richard J. Dyer, President & General Manager.

Mark D'Angelo, General Sales Manager.

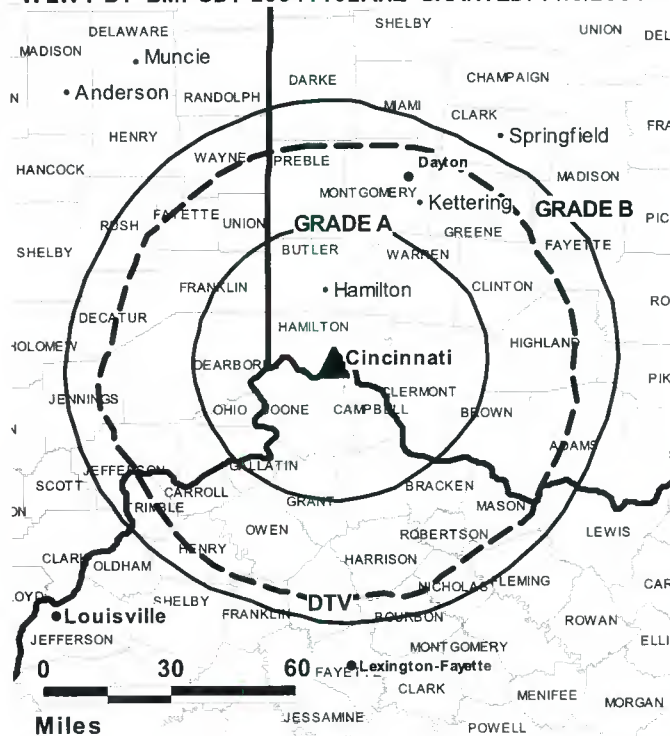
Randy Grossert, Local Sales Manager.

Trey Dolle, National Sales Manager.

Brennan Donnellan, News Director.

Paul Nowakowski, Chief Engineer.

WLWT-DT BMPCDT-20041102AHZ GRANTED: 11/5/2004



© 2006 Warren Communications News

Tracy Ahlers, Controller.

David Rosch, Program & Production Manager.

Jonathon Killian, Promotion & Creative Services Director.

Marilyn Stephens, Traffic Manager.

Debbie Riggs, Community Affairs.

Rates: On request.

City of License: Cincinnati. **Station DMA:** Cincinnati, OH. **Rank:** 34.

Nielsen Data: Not available.



WSTR-TV Ch. 64

Network Service: WBN.

Licensee: WSTR Licensee Inc., 10706 Beaver Dam Rd., Cockeysville, MD 21030.

Studio: 5177 Fishwick Dr., Cincinnati, OH 45216.

Mailing Address: 5177 Fishwick Dr., Cincinnati, OH 45216.

Phone: 513-641-4400. **Fax:** 513-242-2633.

E-mail: sales@wb64.net

Web Site: http://www.wb64.net

Technical Facilities: Channel No. 64 (770-776 MHz). Authorized power: 5000-kw max. visual. Antenna: 1106-ft above av. terrain, 932-ft. above ground, 1827-ft. above sea level.

Latitude	39°	12'	01"
Longitude	84°	31'	22"

Transmitter: Approx. 0.12-mi. SW of N. Bend & Winton Rds. intersection.

Digital Facilities: Channel No. 33 (584-590 MHz). Power: 1000-kw max. visual. Antenna: 1106-ft above av. terrain, 932-ft. above ground.

Latitude	39°	12'	01"
Longitude	84°	31'	22"

FCC Digital File Number: BPCDT-19991014ABC. Granted: May 04, 2001.

Note: Latitude and longitude coordinates shown are based on the North American Datum of 1927 (NAD 27) as currently required by the Mass Media Bureau of the FCC.

Satellite Earth Stations: Transmitter Comark; Harris, 3-meter C-band; RCA, 3.6-meter Ku-band; Scientific-Atlanta, 10-meter C-band; Scientific-Atlanta, M/A-Com, Harris receivers.

News Service: AP.

Ownership: Sinclair Broadcast Group Inc. (Group Owner).

Began Operation: January 28, 1980. Began subscription TV operation February 1, 1980. Sale to HEN Inc. by Buford TV Inc. approved by FCC December 28, 1982. Sale to Channel 64 Joint Venture by HEN Inc. approved by FCC November 14, 1984 (Television Digest, Vol. 24:25). Discontinued subscription TV operation January 1985. Sale to Channel 64 Acquisition Inc. approved by FCC February 9, 1988. Sale to ABRY Communications by Channel 64 Acquisition Inc. approved by FCC September 22, 1989. Sale to present owner by ABRY Communications approved by FCC July 8, 1996.

Represented (sales): Millennium Sales & Marketing.

Represented (legal): Shaw Pittman.

Represented (engineering): Sinclair Broadcasting.

Personnel:

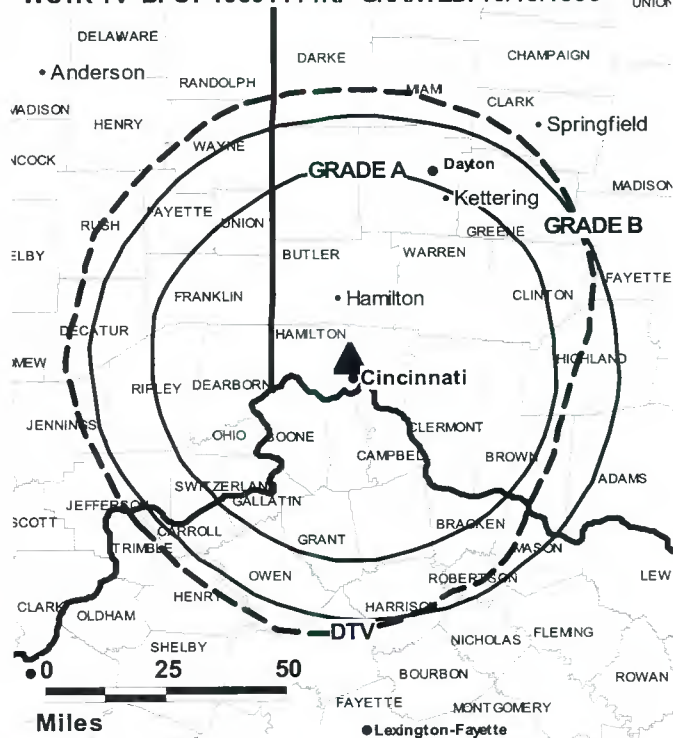
Jon Lawhead, General Manager.

Terry Roberts, Chief Engineer.

Mark Ramey, Promotion Director.

Highest 30 Sec. Rate: \$400.

WSTR-TV BPCT-19891114KF GRANTED: 10/19/1990



© 2006 Warren Communications News

City of License: Cincinnati. **Station DMA:** Cincinnati, OH. **Rank:** 34.

Circulation © 2005 Nielsen. Coverage based on Nielsen study.

GrandTotal	Cable TV Households	Non-cable TV Households	Total TV Households
Estimated Station Totals *	556,170	321,640	877,810
Average Weekly Circulation (2005)	170,055	104,123	274,178
Average Daily Circulation (2005)			86,813
Station DMA Total	Cable TV Households	Non-cable TV Households	Total TV Households
Estimated Station Totals *	556,170	302,540	858,710
Average Weekly Circulation (2005)	170,055	102,420	272,475
Average Daily Circulation (2005)			86,537
Other DMA Total	Cable TV Households	Non-cable TV Households	Total TV Households
Estimated Station Totals *	0	19,100	19,100
Average Weekly Circulation (2005)	0	1,703	1,703
Average Daily Circulation (2005)			276

*Estimated station totals are sums of the Nielsen TV and Cable TV household estimates for each county in which the station registers viewing of more than 5% as per the Nielsen Survey Methods.

WEWS-DT
Ch. 15

Network Service: ABC.

Licensee: Scripps Howard Broadcasting Co., 312 Walnut St., Cincinnati, OH 45202.

Studio: 3001 Euclid Ave., Cleveland, OH 44115.

Mailing Address: 3001 Euclid Ave., Cleveland, OH 44115.

Phone: 216-431-5555. **Fax:** 216-361-1762.

E-mail: giveme5@wews.com; rharris@wews.com

Web Site: http://www.newsnet5.com

Technical Facilities: Channel No. 15 (476-482 MHz). Authorized power: 870-kw max. visual. Antenna: 935-ft above av. terrain, 719-ft. above ground, 1814-ft. above sea level.

Latitude	41°	22'	26"
Longitude	81°	43'	04"

Transmitter: 7080 State Rd., Parma.

Note: Latitude and longitude coordinates shown are based on the North American Datum of 1927 (NAD 27) as currently required by the Mass Media Bureau of the FCC.

Ownership: E. W. Scripps Co. (Group Owner).

Began Operation: September 13, 1999.

Represented (sales): Eagle Television Sales.

Represented (legal): Baker & Hostetler.

Personnel:

Ric Harris, Vice President & General Manager.

Al McQueen, Operations Manager.

Jim Rini, General Sales Manager.

Joe Fishleigh, National Sales Manager.

John Butte, News Director.

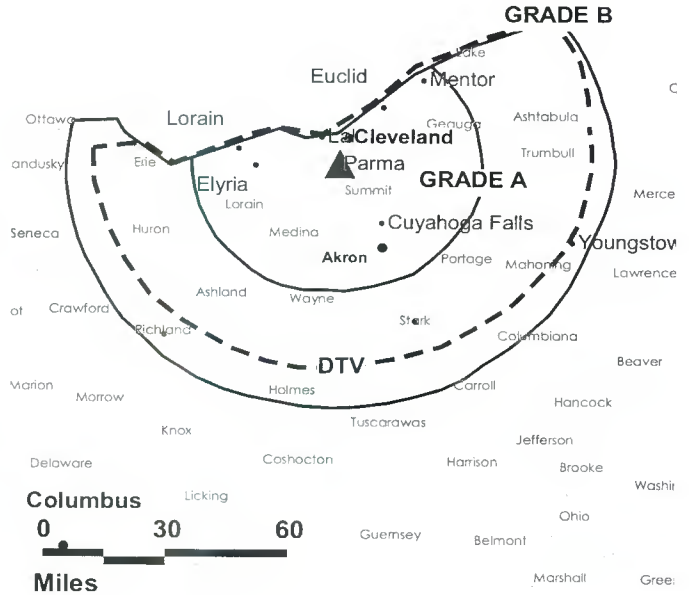
Jim Baird, Chief Engineer.

Mary Reed, Business Manager.

Gary A. Stark, Program & Research Director.

WEWS-DT BPCDT-971216KE GRANTED: 5/27/1998

• **Detroit**
Dearborn Heights
Livonia



© 2006 Warren Communications News

Susan Andrella, Marketing Director.

Sylvia Cardwell, Creative Services Director.

Paul Crow, Traffic Manager.

Moreen Bailey-Frater, Community Affairs Director.

Rates: On request.

City of License: Cleveland. **Station DMA:** Cleveland-Akron (Canton), OH. **Rank:** 16.

Nielsen Data: Not available.

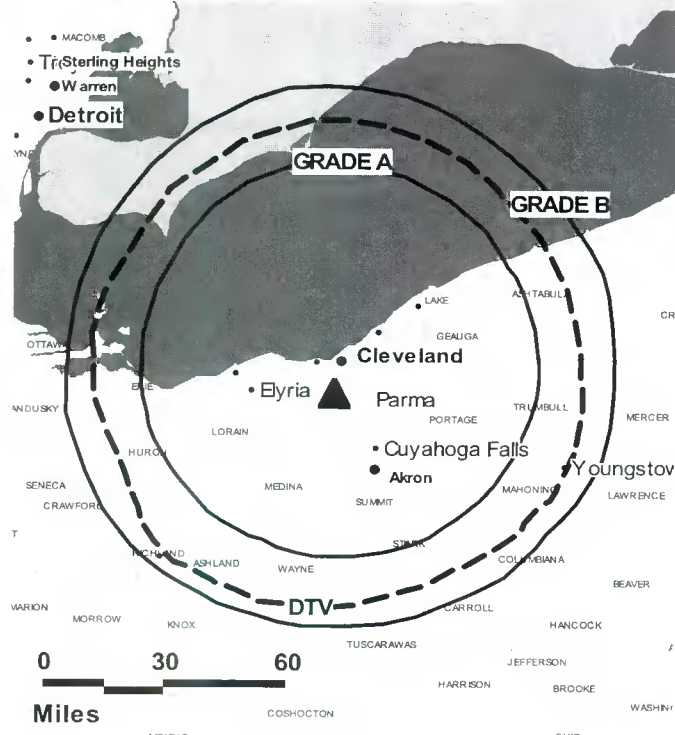
WJW
Ch. 8**Network Service:** FOX.**Licensee:** WJW License Inc., 5151 Wisconsin Ave. NW, Washington, DC 20016.**Studio:** 5800 S. Marginal Rd., Cleveland, OH 44103.**Mailing Address:** 5800 S. Marginal Rd., Cleveland, OH 44103.**Phone:** 216-431-8888. **Fax:** 216-432-4282.**Web Site:** <http://www.fox8cleveland.com>**Technical Facilities:** Channel No. 8 (180-186 MHz). Authorized power: 316-kw visual, 30.2-kw aural. Antenna: 1000-ft above av. terrain, 775-ft. above ground, 1945-ft. above sea level.

Latitude	41°	21'	47"
Longitude	81°	42'	58"

Holds CP for change to 236-kw visual, 1093-ft above av. terrain, 837-ft. above ground, 2001-ft. above sea level; BPCT-20010426ABA.

Transmitter: 4501 W. Pleasant Valley Rd., Parma.**Digital Facilities:** Channel No. 31 (572-578 MHz). Power: 633-kw max. visual. Antenna: 1033-ft above av. terrain, 748-ft. above ground, 1909-ft. above sea level.

Latitude	41°	21'	47"
Longitude	81°	42'	58"

Note: Latitude and longitude coordinates shown are based on the North American Datum of 1927 (NAD 27) as currently required by the Mass Media Bureau of the FCC.**Satellite Earth Stations:** Transmitter RCA; Andrew, 4.5-meter Ku-band; Vertex, 6.1-meter Ku-band; Vertex, 6.1-meter Ku-band; Scientific-Atlanta, 7-meter C-band; Vertex receivers.**SNG Mobile Dish:** 4.5-meter Ku-band, .**News Services:** Fox NewsEdge, CNN Newsource.**Ownership:** Fox Television Stations Inc. (Group Owner).**Began Operation:** December 17, 1949. Sale to Storer Communications by Empire Coil Co. Inc. (Herbert Mayer) approved by FCC October 27, 1954 (Television Digest, Vol. 10:2, 44). Sale to SCI Television Inc. by Storer Communications approved by FCC August 20, 1987. Transfer to Clifford E. Eley, Trustee approved by FCC September 1, 1992. Transfer to New World Communications approved by FCC April 13, 1993. Transfer to present owner by New World approved by FCC November 7, 1996.**Represented (sales):** Fox Television Sales.**Represented (engineering):** Denny & Associates PC.**Personnel:****Michael Renda**, Vice President & General Manager.**Susan Whealy**, Vice President, Finance.**Kevin Salyer**, Vice President, Programming & Promotion.**Paul Perozeni**, General Sales Manager.**Barb Toth**, Local Sales Manager.**Paul Bodamer**, National Sales Manager.**Greg Easterly**, News Director.**Tom Creter**, Engineering Director.**WJW BMPCT-2527 GRANTED: 10/21/1954**

WJW-DT
Ch. 31

Network Service: FOX.

Licensee: WJW License Inc., 5800 S. Marginal Rd., Cleveland, OH 44103.

Studio: 5800 S. Marginal Rd., Cleveland, OH 44103.

Mailing Address: 5800 S. Marginal Rd., Cleveland, OH 44103.

Phone: 216-431-8888. **Fax:** 216-432-4282.

Web Site: <http://www.fox8cleveland.com>

Technical Facilities: Channel No. 31 (572-578 MHz). Authorized power: 633-kw max. visual. Antenna: 1033-ft above av. terrain, 748-ft. above ground, 1909-ft. above sea level.

Latitude	41°	21'	47"
Longitude	81°	42'	58"

Transmitter: Pleasant Valley & State Rds. intersection, Parma.

Note: Latitude and longitude coordinates shown are based on the North American Datum of 1927 (NAD 27) as currently required by the Mass Media Bureau of the FCC.

Ownership: Fox Television Stations Inc. (Group Owner).

Began Operation: October 1, 1999. High Definition.

Personnel:

Mike Renda, Vice President & General Manager.

Susan Whealy, Vice President, Finance.

Kevin Salyer, Vice President, Programming & Promotion.

Paul Perozeni, General Sales Manager.

Barb Toth, Local Sales Manager.

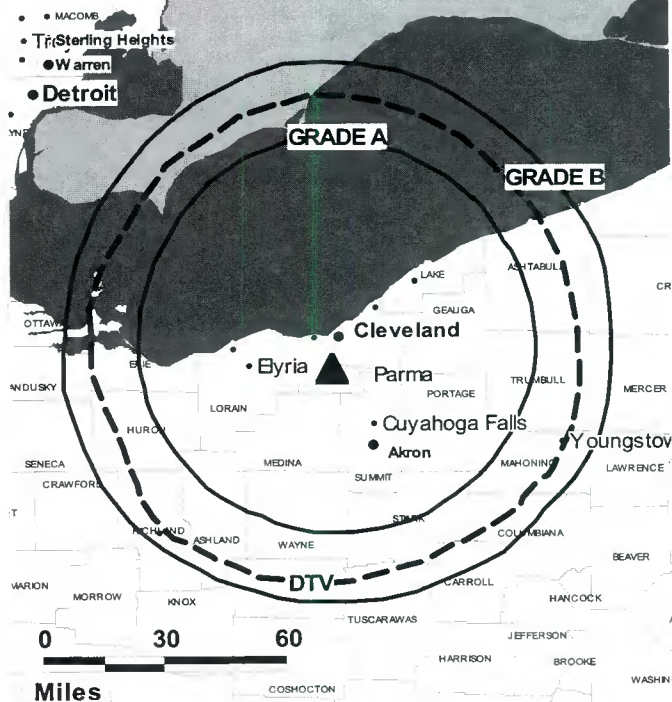
Paul Bodamer, National Sales Manager.

Greg Easterly, News Director.

Tom Creter, Engineering Director.

Janice Nimeragutt, Traffic Manager.

WJW-DT BPCDT-980803KX GRANTED: 5/20/1999



© 2006 Warren Communications News

Elzoria Smith, Human Resources Manager.

Rates: On request.

City of License: Cleveland. **Station DMA:** Cleveland-Akron (Canton), OH. **Rank:** 16.

Nielsen Data: Not available.

WKYC-DT

Ch. 2

Network Service: NBC.

Licensee: WKYC-TV Inc., 1333 Lakeside Ave., Cleveland, OH 44114.

Studio: 1333 Lakeside Ave., Cleveland, OH 44114.

Mailing Address: 1333 Lakeside Ave., Cleveland, OH 44114.

Phone: 216-344-3333. **Fax:** 216-344-3314.

E-mail: bspectorsky@wkyc.com

Web Site: <http://www.wkyc.com>

Technical Facilities: Channel No. 2 (54-60 MHz). Authorized power: 8-kw visual.
Antenna: 971-ft above av. terrain, 824-ft. above ground.

Latitude	41°	23'	00"
Longitude	81°	41'	21"

Transmitter: 6600 Broadview Rd., Parma.

Note: Latitude and longitude coordinates shown are based on the North American Datum of 1927 (NAD 27) as currently required by the Mass Media Bureau of the FCC.

Ownership: NBC Universal (Group Owner); Gannett Broadcasting Group (Group Owner).

Began Operation: June 15, 1999. High Definition.

Represented (sales): Blair Television.

Represented (engineering): Cohen, Dippell & Everist PC.

Personnel:

Brooke Spectorsky, General Manager.

Kim Fatica, Operations Manager.

Tom Humpage, General Sales Manager.

Dana Nagel, Local Sales Manager.

Jill Slavens, National Sales Manager.

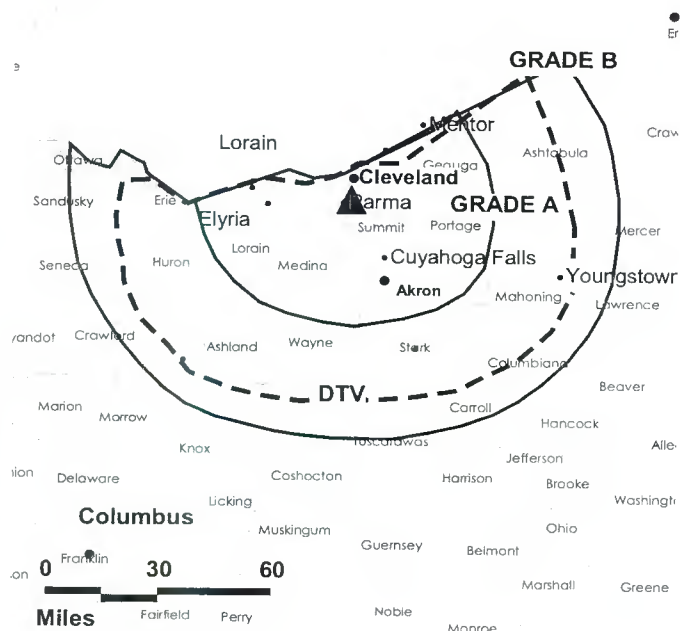
Dick Moore, Vice President & News Director.

Rex Rickly, Chief Engineer.

Scott Andreani, Chief Financial Officer.

WKYC-DT BPCDT-980318KE GRANTED: 6/1/1998

• **Warren**
• **Livonia**
• **Armadillo**
• **Detroit**



© 2006 Warren Communications News

Terry Moir, Program Director.

Micki Burnes, Marketing & Promotion Director.

Debbie Pfister, Traffic Manager.

Rates: On request.

City of License: Cleveland. **Station DMA:** Cleveland-Akron (Canton), OH. **Rank:** 16.

Nielsen Data: Not available.

WKYC-TV

Ch. 3

Network Service: NBC.

Licensee: WKYC-TV Inc., 1333 Lakeside Ave., Cleveland, OH 44114.

Studio: 1333 Lakeside Ave., Cleveland, OH 44114.

Mailing Address: 1333 Lakeside Ave., Cleveland, OH 44114.

Phone: 216-344-3333. **Fax:** 216-344-3314.

E-mail: bspectorsky@wkyc.com

Web Site: http://www.wkyc.com

Technical Facilities: Channel No. 3 (60-66 MHz). Authorized power: 93-kw visual. Antenna: 1024-ft above av. terrain, 876-ft. above ground, 1916-ft. above sea level.

Latitude 41° 23' 10"
Longitude 81° 41' 21"

Transmitter: 6600 Broadview Rd., Parma.

Digital Facilities: Channel No. 2 (54-60 MHz). Power: 8-kw visual. Antenna: 971-ft above av. terrain, 824-ft. above ground.

Latitude 41° 23' 00"
Longitude 81° 41' 21"

Note: Latitude and longitude coordinates shown are based on the North American Datum of 1927 (NAD 27) as currently required by the Mass Media Bureau of the FCC.

Multichannel TV Sound: Stereo and separate audio program.

Satellite Earth Stations: Transmitter Harris; Harris, 3.6-meter; Vertex, 4.6-meter; Harris, 6-meter; Vertex, 6.1-meter; Scientific-Atlanta, 7-meter; Scientific-Atlanta, Harris receivers.

SNG Mobile Dish: Andrew, 2.4-meter Ku-band.

News Services: NBC News Channel, AP.

Ownership: NBC Universal (Group Owner); Gannett Broadcasting Group (Group Owner).

Began Operation: October 31, 1948. Outlet was originally NBC owned-&-operated. Transfer to Westinghouse approved by FCC December 21, 1955 effective January 15, 1956 (Television Digest, Vol. 11:21; 12:3). Transferred from Westinghouse back to NBC under order by FCC February 17, 1965 (Vol. 5:7, 8, 25). Transfer of control from NBC to Multimedia Inc. approved by FCC December 24, 1990 (Vol. 30:12, 53). Transfer of control from Multimedia to Gannett November 30, 1995 (Vol. 35:25, 31).

Represented (sales): Blair Television.

Personnel:

Brooke Sectorsky, President & General Manager.

Kim Fatica, Operations Manager.

Tom Humpage, General Sales Manager.

Dana Nagel, Local Sales Manager.

Jill Slavens, National Sales Manager.

Dick Moore, Vice President, News.

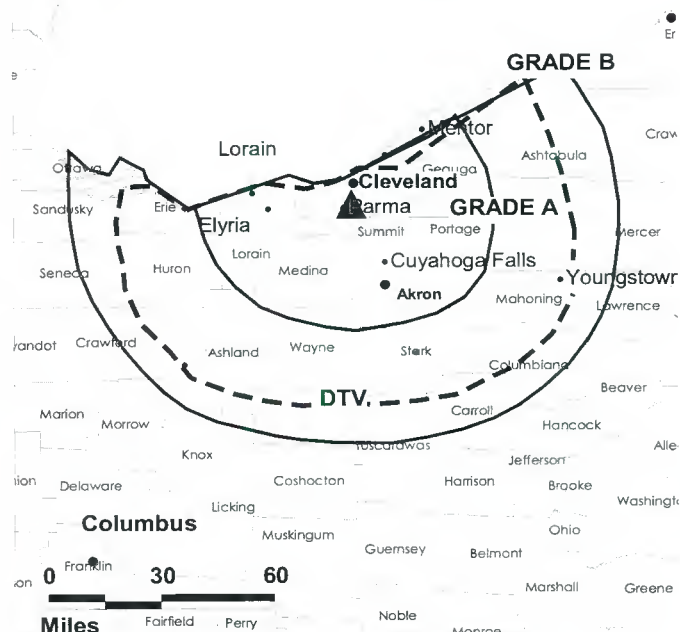
Rex Rickly, Chief Engineer.

Scott Andreani, Business Manager.

Terry Moir, Program Director.

WKYC-TV BPCT-1789 GRANTED: 1/12/54

Warren
Livonia
Farmington Hills
Detroit



© 2006 Warren Communications News

Micki Byrnes, Marketing & Promotion Director.

Debbie Pfister, Traffic Manager.

Rates: On request.

City of License: Cleveland. **Station DMA:** Cleveland-Akron (Canton), OH. **Rank:** 16.

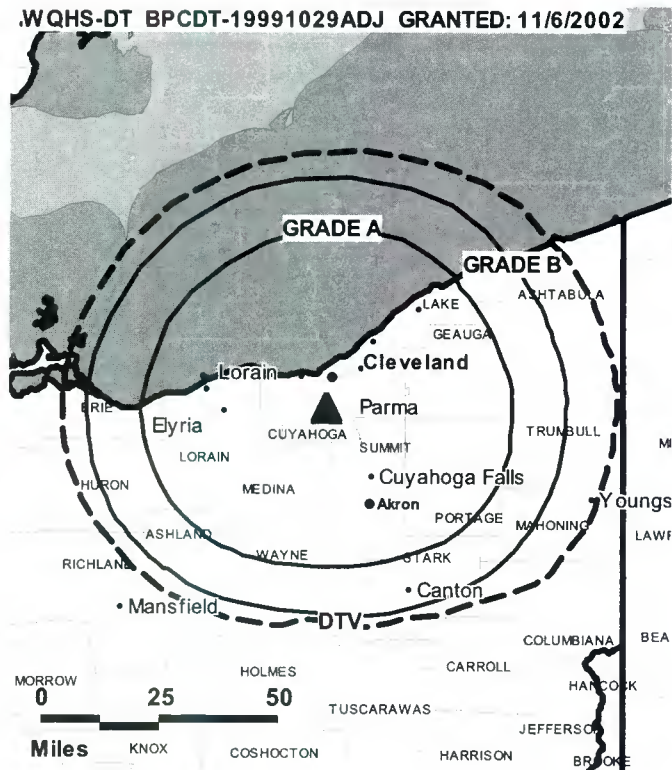
Circulation © 2005 Nielsen. Coverage based on Nielsen study.

GrandTotal	Cable TV Households	Non-cable TV Households	Total TV Households
Estimated Station Totals *	1,186,890	519,870	1,706,760
Average Weekly Circulation (2005)	840,261	318,437	1,158,698
Average Daily Circulation (2005)			607,799
Station DMA Total	Cable TV Households	Non-cable TV Households	Total TV Households
Estimated Station Totals *	1,089,230	457,810	1,547,040
Average Weekly Circulation (2005)	813,623	311,494	1,125,117
Average Daily Circulation (2005)			597,319
Other DMA Total	Cable TV Households	Non-cable TV Households	Total TV Households
Estimated Station Totals *	97,660	62,060	159,720
Average Weekly Circulation (2005)	26,638	6,943	33,581
Average Daily Circulation (2005)			10,480

*Estimated station totals are sums of the Nielsen TV and Cable TV household estimates for each county in which the station registers viewing of more than 5% as per the Nielsen Survey Methods.

WQHS-DT**Ch. 34****Network Service:** UNV.**Grantee:** Univision Partnership of Ohio, 1999 Avenue of the Stars, Suite 3050, Los Angeles, CA 90067.**Studio:** 2861 W. Ridgewood Dr., Parma, OH 44134.**Mailing Address:** 2861 W. Ridgewood Dr., Parma, OH 44134.**Phone:** 440-888-0061. **Fax:** 440-888-6551.**E-mail:** sharonroman@pax.net**Web Site:** <http://www.univision.net>**Technical Facilities:** Channel No. 34 (590-596 MHz). Authorized power: 525-kw max. visual, aural. Antenna: 1095-ft above av. terrain, 913-ft. above ground, 1932-ft. above sea level.

Latitude	41°	22'	58"
Longitude	81°	42'	007"

Note: Latitude and longitude coordinates shown are based on the North American Datum of 1927 (NAD 27) as currently required by the Mass Media Bureau of the FCC.**Ownership:** Univision Communications Inc. (Group Owner).**Began Operation:** Station operating; no on-air date**Personnel:****Diana Bald**, General Manager.**Sharon Roman**, Sales Manager.**David E. Smith**, Chief Engineer.**Bud Bush**, Traffic Manager.**City of License:** Cleveland. **Station DMA:** Cleveland-Akron (Canton), OH. **Rank:** 16.**.WQHS-DT BPCDT-19991029ADJ GRANTED: 11/6/2002**

© 2006 Warren Communications News

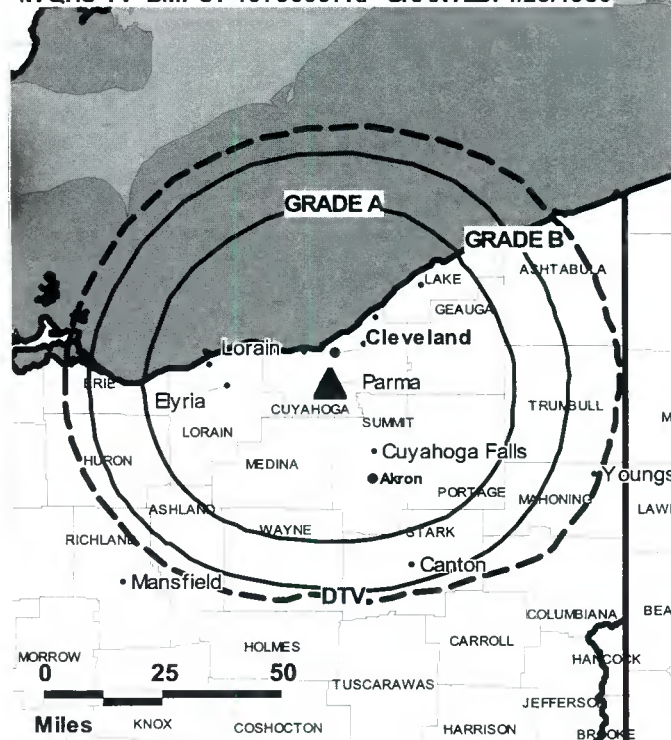
Nielsen Data: Not available.

WQHS-TV**Ch. 61****Network Service:** UNV.**Licensee:** Univision Partnership of Ohio, 1999 Avenue of the Stars, Suite 3050, Los Angeles, CA 90067.**Studio:** 2861 W. Ridgewood Dr., Parma, OH 44134.**Mailing Address:** 2861 W. Ridgewood Dr., Parma, OH 44134.**Phone:** 440-888-0061. **Fax:** 440-888-6551.**E-mail:** sharonroman@pax.net**Web Site:** http://www.univision.net**Technical Facilities:** Channel No. 61 (752-758 MHz). Authorized power: 2000-kw max. visual, 200-kw aural. Antenna: 1160-ft above av. terrain, 1029-ft. above ground, 2049-ft. above sea level.

Latitude	41°	22'	58"
Longitude	81°	42'	07"

Transmitter: 2861 W. Ridgewood Dr., Parma.**Digital Facilities:** Channel No. 34 (590-596 MHz). Power: 525-kw max. visual, aural. Antenna: 1095-ft above av. terrain, 913-ft. above ground, 1932-ft. above sea level.

Latitude	41°	22'	58"
Longitude	81°	42'	007"

Note: Latitude and longitude coordinates shown are based on the North American Datum of 1927 (NAD 27) as currently required by the Mass Media Bureau of the FCC.**Multichannel TV Sound:** Stereo only.**Satellite Earth Stations:** Transmitter RCA; Scientific-Atlanta, 3.7-meter KC-band; Harris, 6.1-meter C-band; Vertex, 6.2-meter C-band; M/A-Com, Harris receivers.**Ownership:** Univision Communications Inc. (Group Owner).**Began Operation:** January 13, 1981. Sale to present owner by USA Broadcasting approved by FCC May 21, 2001. Sale to USA Broadcasting by Channel Communications approved by FCC November 6, 1986 (Television Digest, Vol. 26:45). Sale to Channel Communications Inc. by Cleveland Associates approved by FCC July 27, 1984.**Personnel:****Diana Bald,** General Manager.**.WQHS-TV BMPCT-19790907KF GRANTED: 4/23/1980**

© 2006 Warren Communications News

Sharon Roman, Sales Manager.**David E. Smith,** Chief Engineer.**Bud Bush,** Traffic Manager.**Rates:** On request.**City of License:** Cleveland. **Station DMA:** Cleveland-Akron (Canton), OH. **Rank:** 16.**Nielsen Data:** Not available.

WBNS-DT
Ch. 21

Network Service: CBS.

Licensee: WBNS-TV Inc., 770 Twin Rivers Dr., Columbus, OH 43215.

Studio: 770 Twin Rivers Dr., Columbus, OH 43215.

Mailing Address: Box 1010, Columbus, OH 43216.

Phone: 614-460-3700. **Fax:** 614-460-3789.

E-mail: smceldoon@10tv.com

Web Site: http://www.10tv.com

Technical Facilities: Channel No. 21 (512-518 MHz). Authorized power: 1000-kw max. visual, 915-ft. above ground, 997-ft. above sea level.

Latitude	39°	58'	16"
Longitude	83°	01'	40"

Transmitter: 770 Twin Rivers Dr.

Note: Latitude and longitude coordinates shown are based on the North American Datum of 1927 (NAD 27) as currently required by the Mass Media Bureau of the FCC.

Ownership: Dispatch Broadcast Group (Group Owner).

Began Operation: September 5, 1998. High Definition.

Represented (sales): Blair Television.

Represented (legal): Sidley & Austin.

Represented (engineering): Cohen, Dippell & Everist PC.

Personnel:

Thomas Griesdorn, Vice President & General Manager.

Frank Willson, Operations Director.

Mike Berry, Broadcast Operations Manager.

Chuck DeVendra, Sales Director.

Jon Myers, Local Sales Manager.

Pat Wise, National Sales Manager.

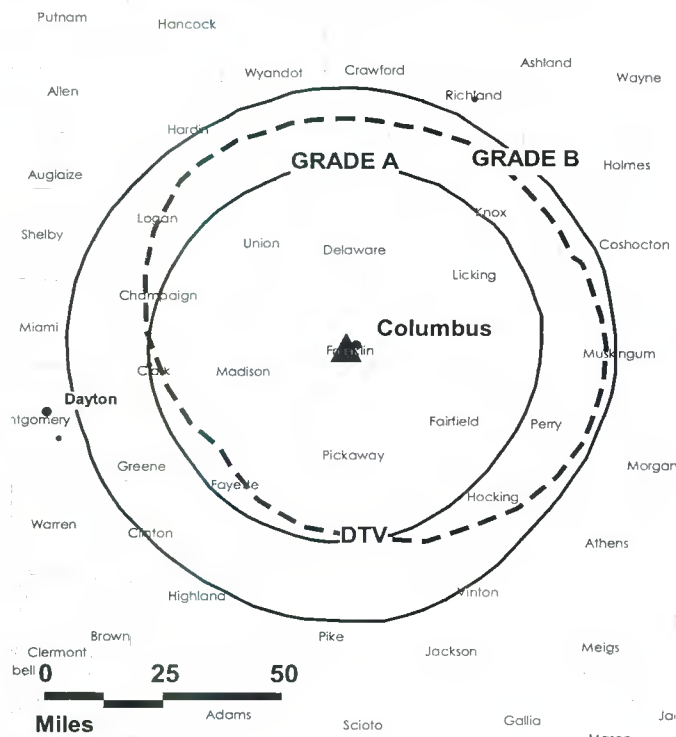
John Cardenas, News Director.

Marvin Born, Vice President of Engineering.

Ken Eyerman, Chief Engineer.

Brad Campbell, Controller.

WBNS-DT BPCDT-980220KG GRANTED: 5/29/1998



© 2006 Warren Communications News

Beth Johnson, Program Coordinator.

Doug Jones, On-Air Promotions Manager.

Tim Londergan, Research Director.

Christopher Brown, Creative Services Director.

Molly Ducey, Traffic Manager.

Rates: On request.

City of License: Columbus. **Station DMA:** Columbus, OH. **Rank:** 32.

Nielsen Data: Not available.

WBNS-TV

Ch. 10

Network Service: CBS.

Licensee: WBNS-TV Inc., Box 1010, Columbus, OH 43216.

Studio: 770 Twin Rivers Dr., Columbus, OH 43215.

Mailing Address: Box 1010, Columbus, OH 43216.

Phone: 614-460-3700. **Fax:** 614-460-3789.

E-mail: smceldoon@10tv.com

Web Site: <http://www.10tv.com>

Technical Facilities: Channel No. 10 (192-198 MHz). Authorized power: 316-kw visual, 31.6-kw aural. Antenna: 945-ft above av. terrain, 1029-ft. above ground, 1749-ft. above sea level.

Latitude	39°	58'	16"
Longitude	83°	01'	40"

Transmitter: 766 Twin Rivers Dr.

Digital Facilities: Channel No. 21 (512-518 MHz). Power: 1000-kw max. visual, 915-ft. above ground, 997-ft. above sea level.

Latitude	39°	58'	16"
Longitude	83°	01'	40"

Note: Latitude and longitude coordinates shown are based on the North American Datum of 1927 (NAD 27) as currently required by the Mass Media Bureau of the FCC.

Multichannel TV Sound: Stereo and separate audio program.

Satellite Earth Stations: Transmitter RCA; Harris, 6.1-meter Ku-band; Harris, 6.1-meter C-band; Vertex, 8.8-meter C-band; Standard Agile Omni receivers.

AM Affiliate: WBNS, 5-kw (1-kw night), 1460 kHz.

FM Affiliate: WBNS-FM, 16-kw, 97.1 MHz (No. 246), 780-ft.

News Services: UPI, CNN Newsource, CBS Newspath, AP.

Ownership: Dispatch Broadcast Group (Group Owner).

Began Operation: October 5, 1949.

Represented (sales): Blair Television.

Represented (legal): Sidley & Austin.

Represented (engineering): Cohen, Dippell & Everist PC.

Personnel:

Thomas Griesdorn, Vice President & General Manager.

Frank Willson, Operations Director.

Mike Berry, Broadcast Operations Manager.

Chuck DeVendra, Sales Director.

Jon Myers, Local Sales Manager.

Pat Wise, National Sales Manager.

John Cardenas, News Director.

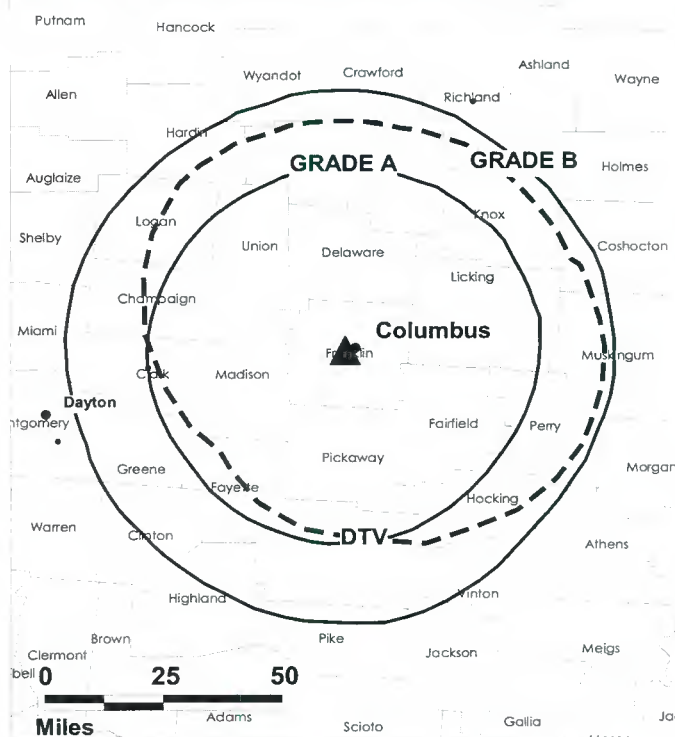
Marvin Born, Vice President of Engineering.

Ken Eyerman, Chief Engineer.

Brad Campbell, Controller.

Beth Johnson, Program Coordinator.

WBNS-TV BMPCT-800507KF GRANTED: 3/30/81 Medina



© 2006 Warren Communications News

Tim Londergan, Research Director.

Christopher Brown, Creative Services Director.

Molly Ducey, Traffic Manager.

Doug Jones, On-Air Promotion Director.

Rates: On request.

City of License: Columbus. **Station DMA:** Columbus, OH. **Rank:** 32.

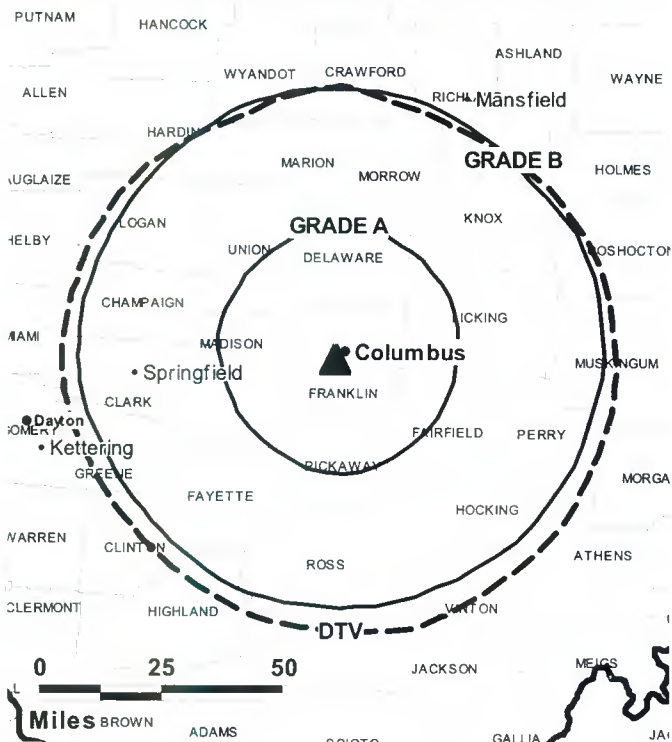
Circulation © 2005 Nielsen. Coverage based on Nielsen study.

GrandTotal	Cable TV Households	Non-cable TV Households	Total TV Households
Estimated Station Totals *	1,033,170	371,090	1,404,260
Average Weekly Circulation (2005)	621,734	197,142	818,876
Average Daily Circulation (2005)			434,602
Station DMA Total	Cable TV Households	Non-cable TV Households	Total TV Households
Estimated Station Totals *	636,230	254,910	891,140
Average Weekly Circulation (2005)	497,482	181,969	679,451
Average Daily Circulation (2005)			379,975
Other DMA Total	Cable TV Households	Non-cable TV Households	Total TV Households
Estimated Station Totals *	396,940	116,180	513,120
Average Weekly Circulation (2005)	124,252	15,173	139,425
Average Daily Circulation (2005)			54,627

*Estimated station totals are sums of the Nielsen TV and Cable TV household estimates for each county in which the station registers viewing of more than 5% as per the Nielsen Survey Methods.

WCMH-DT**Ch. 14****Network Service:** NBC.**Licensee:** NBC Telemundo License Co., c/o NBC Inc., 1299 Pennsylvania Ave. NW, Washington, DC 20004.**Studio:** 3165 Olentangy River Rd., Columbus, OH 43202.**Mailing Address:** Box 4, Columbus, OH 43216.**Phone:** 614-263-4444. **Fax:** 614-447-9107.**E-mail:** nbc4columbus@nbc.com**Web Site:** <http://www.nbc4columbus.com>**Technical Facilities:** Channel No. 14 (470-476 MHz). Authorized power: 902-kw max. visual. Antenna: 866-ft above av. terrain, 941-ft. above ground.

Latitude	39°	58'	16"
Longitude	83°	01'	40"

Note: Latitude and longitude coordinates shown are based on the North American Datum of 1927 (NAD 27) as currently required by the Mass Media Bureau of the FCC.**Ownership:** NBC Universal (Group Owner).**Began Operation:** Standard Definition. Station operating; no on-air date.**Personnel:****Craig Robinson**, President & General Manager.**Michael W. Cash**, Vice President, Sales.**Stan Sanders**, Vice President, News.**Janna Buckey**, Vice President, Creative Services.**Ken Lubker**, Local Sales Manager.**Julee Clark**, National Sales Manager.**Debra Grivois**, Engineering & Operations Director.**Vince Ekleberry**, Director of Finance.**Jean Nemeti**, Program Director & Community Relations Manager.**WCMH-DT BPCDT-19991101ADH GRANTED: 6/7/2000**

© 2006 Warren Communications News

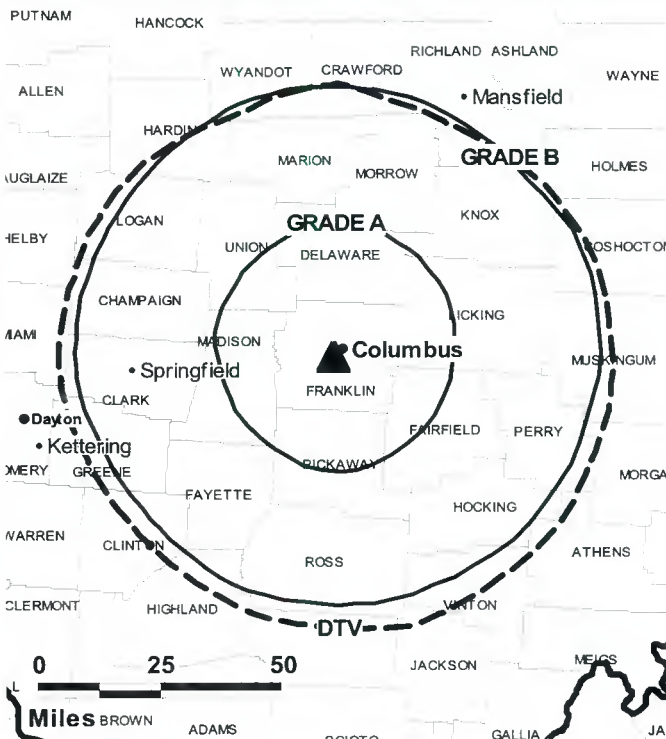
Dana Pearson, Marketing Services Manager.**Sherry Cook**, Traffic Manager.**Stephanie Crawford**, Human Resources Director.**City of License:** Columbus. **Station DMA:** Columbus, OH. **Rank:** 32.**Nielsen Data:** Not available.

WCMH-TV**Ch. 4****Network Service:** NBC.**Licensee:** NBC Telemundo License Co., c/o NBC Inc., 1299 Pennsylvania Ave. NW, Washington, DC 20004.**Studio:** 3165 Olentangy River Rd., Columbus, OH 43202.**Mailing Address:** Box 4, Columbus, OH 43216.**Phone:** 614-263-4444. **Fax:** 614-447-9107.**E-mail:** nbc4columbus@nbc.com**Web Site:** http://www.nbc4columbus.com**Technical Facilities:** Channel No. 4 (66-72 MHz). Authorized power: 100-kw visual, 15-kw aural. Antenna: 900-ft above av. terrain, 1029-ft. above ground, 1749-ft. above sea level.

Latitude	39°	58'	15"
Longitude	83°	01'	39"

Transmitter: 766 Twin Rivers Dr., Columbus.**Digital Facilities:** Channel No. 14 (470-476 MHz). Power: 902-kw max. visual. Antenna: 866-ft above av. terrain, 941-ft. above ground.

Latitude	39°	58'	16"
Longitude	83°	01'	40"

FCC Digital File Number: BPCDT-19991101ADH. Granted: June 07, 2000.**Note:** Latitude and longitude coordinates shown are based on the North American Datum of 1927 (NAD 27) as currently required by the Mass Media Bureau of the FCC.**Multichannel TV Sound:** Stereo only.**Satellite Earth Stations:** Transmitter RCA; Vertex, 4.6-meter Ku-band; Harris, 5-meter Ku-band; Scientific-Atlanta, 10-meter C-band; Scientific-Atlanta, Harris, DX Antenna receivers.**News Services:** NBC News Channel, AP.**LMA:** Local marketing agreement with WWHO (U), Chillicothe.**Ownership:** NBC Universal (Group Owner).**Began Operation:** April 3, 1949. Sale to The Outlet Co. by Avco Broadcasting Corp. approved by FCC December 22, 1975 (Television Digest, Vol. 15:21, 52). Sale to Rockefeller Group by The Outlet Co. approved by FCC November 23, 1983 (Vol. 23:19, 22; 26:6). Sale by Rockefeller Group to Wesray Capital Corp. approved by FCC April 29, 1986. Sale to present owner by The Outlet Co. approved by FCC November 13, 1995. (Vol. 35:28, 35).**Represented (sales):** NBC TV Spot Sales.**Personnel:****Craig Robinson**, President & General Manager.**Michael W. Cash**, Vice President, Sales.**Stan Sanders**, Vice President, News.**Janna Buckey**, Vice President, Community Services.**Ken Lubker**, Local Sales Manager.**Julee Clark**, National Sales Manager.**Debra Grivois**, Engineering & Operations Director.**Vince Ekleberry**, Director of Finance.**Dana Pearson**, Marketing Services Manager.**WCMH-TV BPCT-19810526KP GRANTED: 10/8/1981**

© 2006 Warren Communications News

Sherry Cook, Traffic Manager.**Jan Nemeti**, Community Relations Manager.**Stephanie Crawford**, Human Resources Director.**Rates:** On request.**City of License:** Columbus. **Station DMA:** Columbus, OH. **Rank:** 32.

Circulation © 2005 Nielsen. Coverage based on Nielsen study.

GrandTotal	Cable TV Households	Non-cable TV Households	Total TV Households
Estimated Station Totals *	838,830	310,940	1,149,770
Average Weekly Circulation (2005)	499,382	173,095	672,477
Average Daily Circulation (2005)			343,914
Station DMA Total	Cable TV Households	Non-cable TV Households	Total TV Households
Estimated Station Totals *	634,860	254,910	889,770
Average Weekly Circulation (2005)	456,541	166,282	622,823
Average Daily Circulation (2005)			326,451
Other DMA Total	Cable TV Households	Non-cable TV Households	Total TV Households
Estimated Station Totals *	203,970	56,030	260,000
Average Weekly Circulation (2005)	42,841	6,813	49,654
Average Daily Circulation (2005)			17,463

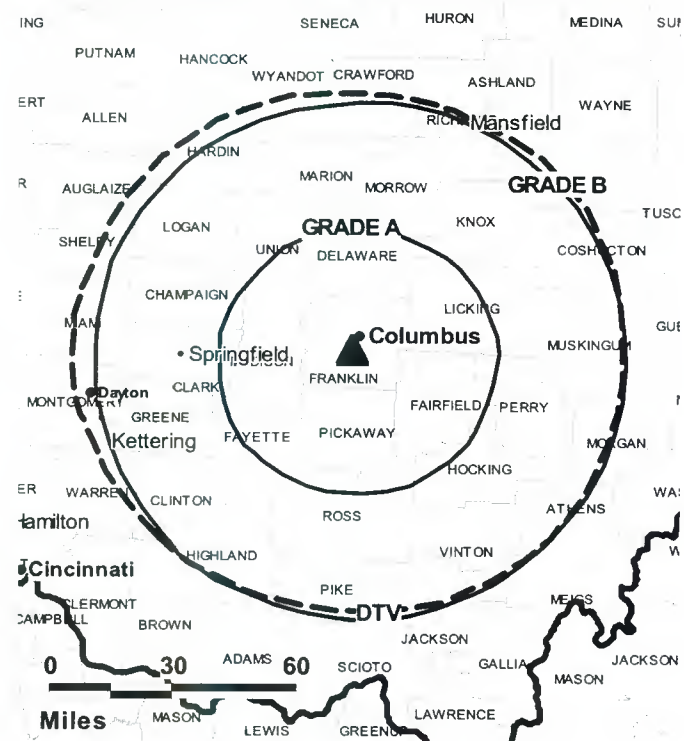
*Estimated station totals are sums of the Nielsen TV and Cable TV household estimates for each county in which the station registers viewing of more than 5% as per the Nielsen Survey Methods.

WSYX**Ch. 6****Network Service:** ABC.**Licensee:** WSYX Licensee Inc., 10706 Beaver Dam Rd., Cockeysville, MD 21030.**Studio:** 1261 Dublin Rd., Columbus, OH 43215.**Mailing Address:** 1261 Dublin Rd., Columbus, OH 43215.**Phone:** 614-481-6666. **Fax:** 614-481-6828.**E-mail:** rwhite@sbgnet.com**Web Site:** http://www.wsyx6.com**Technical Facilities:** Channel No. 6 (82-88 MHz). Authorized power: 100-kw visual, 20-kw aural. Antenna: 938-ft above av. terrain, 1006-ft. above ground, 1716-ft. above sea level.

Latitude	39°	56'	16"
Longitude	83°	01'	16"

Transmitter: Stimmel Rd., 0.62-mi. W of Interstate 71, Franklin County.**Digital Facilities:** Channel No. 13 (210-216 MHz). Power: 60-kw visual. Antenna: 938-ft above av. terrain, 1001-ft. above ground.

Latitude	39°	56'	14"
Longitude	83°	01'	16"

FCC Digital File Number: BPCDT-19991025AEO. Granted: September 28, 2001.**Note:** Latitude and longitude coordinates shown are based on the North American Datum of 1927 (NAD 27) as currently required by the Mass Media Bureau of the FCC.**Satellite Earth Stations:** Transmitter RCA; Andrew, 4.5-meter C-band; Superior, 5-meter KC-band; Andrew, 7.3-meter C-band; Harris, 9-meter C-band; Standard Communications, Harris, Avantek receivers.**News Services:** AP, ABC NewsOne.**LMA:** Local marketing agreement with WTTE (F), Columbus, OH.**Ownership:** Sinclair Broadcast Group Inc. (Group Owner).**Began Operation:** September 29, 1949. Sale to Taft Broadcasting by Picture Waves Inc. approved by FCC February 25, 1953 (Television Digest, Vol. 9:9). Sale to Anchor Media Holdings Ltd. approved by FCC December 3, 1987. Transfer of control to Continental Broadcasting Ltd. approved by FCC June 30, 1993. Sale to Better Communications Inc. approved by FCC July 29, 1994 (Vol. 34:20). Sale to present owner from Better Communications approved by FCC July 23, 1993 (Vol. 38:16, 30).**Represented (sales):** Millennium Sales & Marketing.**Represented (legal):** Hogan & Hartson LLP.**Represented (engineering):** Carl T. Jones Corp.**Personnel:****Dan Mellon**, General & Station Manager.**Dan Carpenter**, Engineering & Operations Director.**Tony D'Angelo**, Director of Sales.**Lorie Luthman**, General Sales Manager.**Gary Bogal**, Local Sales Manager.**Shawn Monalas**, National Sales Manager.**David Silverstein**, News Director.**Rick Smith**, Business Affairs Director.**Rick White**, Programming Coordinator.**WSYX BPCT-19910211KG GRANTED: 1/21/1993**

© 2006 Warren Communications News

Mike Hansen, Promotion & Marketing Director.**Christine Thielman**, Production Manager.**Harshita Patel**, Research Director.**Linda Seiler**, Traffic Manager.**Highest 30 Sec. Rate:** \$20,000.**City of License:** Columbus. **Station DMA:** Columbus, OH. **Rank:** 32.

Circulation © 2005 Nielsen. Coverage based on Nielsen study.

GrandTotal	Cable TV Households	Non-cable TV Households	Total TV Households
Estimated Station Totals *	874,740	286,740	1,161,480
Average Weekly Circulation (2005)	470,078	156,579	626,657
Average Daily Circulation (2005)			255,573
Station DMA Total	Cable TV Households	Non-cable TV Households	Total TV Households
Estimated Station Totals *	634,860	247,250	882,110
Average Weekly Circulation (2005)	402,472	150,668	553,140
Average Daily Circulation (2005)			233,705
Other DMA Total	Cable TV Households	Non-cable TV Households	Total TV Households
Estimated Station Totals *	239,880	39,490	279,370
Average Weekly Circulation (2005)	67,606	5,911	73,517
Average Daily Circulation (2005)			21,868

*Estimated station totals are sums of the Nielsen TV and Cable TV household estimates for each county in which the station registers viewing of more than 5% as per the Nielsen Survey Methods.

WSYX-DT

Ch. 13

Network Service: ABC.

Licensee: WSYX Licensee Corp., 10706 Beaver Dam Rd., Cockeysville, MD 21030.

Studio: 1261 Dublin Rd., Columbus, OH 43215.

Mailing Address: 1261 Dublin Rd., Columbia, OH 43215.

Phone: 614-481-6666. **Fax:** 614-481-6624.

E-mail: viewer@wsyx6.com

Web Site: http://www.wsyx6.com

Technical Facilities: Channel No. 13 (210-216 MHz). Authorized power: 60-kw visual.
Antenna: 938-ft above av. terrain, 1001-ft. above ground.

Latitude	39°	56'	14"
Longitude	83°	01'	16"

Note: Latitude and longitude coordinates shown are based on the North American Datum of 1927 (NAD 27) as currently required by the Mass Media Bureau of the FCC.

Ownership: Sinclair Broadcast Group Inc. (Group Owner).

Began Operation: October 21, 2002. Station operating.

Represented (sales): Millennium Sales & Marketing.

Personnel:

Dan Mellon, General & Station Manager.

Dan Carpenter, Operations Director & Chief Engineer.

Tony D'Angelo, Director of Sales.

Lorie Luthman, General Sales Manager.

Gary Bogal, Local Sales Director.

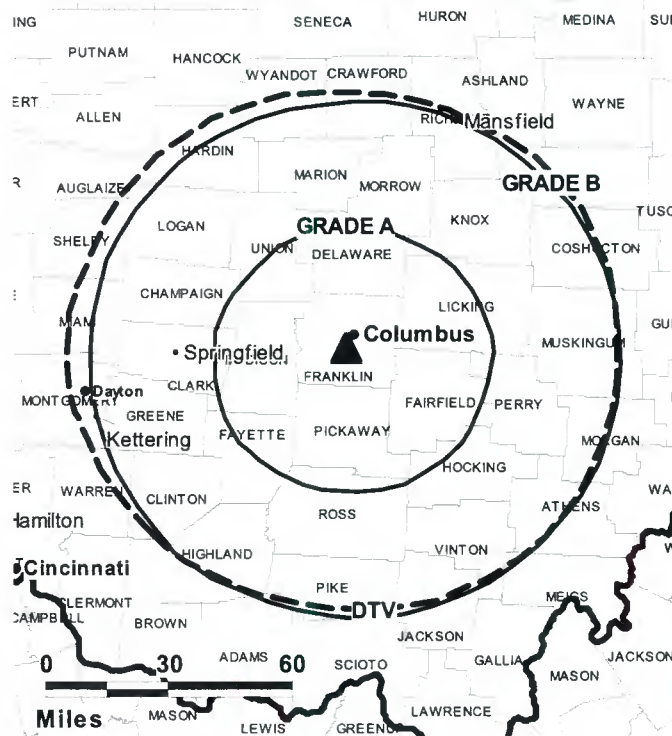
Shawn Monalas, National Sales Manager.

David Silverstein, News Director.

Rick Smith, Business Affairs Director.

Rick White, Program Coordinator.

WSYX-DT BPCDT-19991025AEO GRANTED: 9/28/2001



© 2006 Warren Communications News

Mike Hansen, Promotion & Marketing Director.

Christine Thielman, Production Manager.

Harshita Patel, Research Director.

Linda Seiler, Traffic Manager.

City of License: Columbus. **Station DMA:** Columbus, OH. **Rank:** 32.

Nielsen Data: Not available.

WTTE

Ch. 28

Network Service: FOX.**Licensee:** Columbus (WTTE-TV) Licensee Inc., 2000 W. 41st St., Baltimore, MD 21211.**Studio:** 1261 Dublin Rd., Columbus, OH 43215.**Mailing Address:** 1261 Dublin Rd., Columbus, OH 43215.**Phone:** 614-481-6666. **Fax:** 614-481-6828.**E-mail:** rwhite@sbgnet.com**Web Site:** http://www.wtte28.com**Technical Facilities:** Channel No. 28 (554-560 MHz). Authorized power: 1440-kw max. visual. Antenna: 876-ft above av. terrain, 938-ft. above ground, 1654-ft. above sea level.

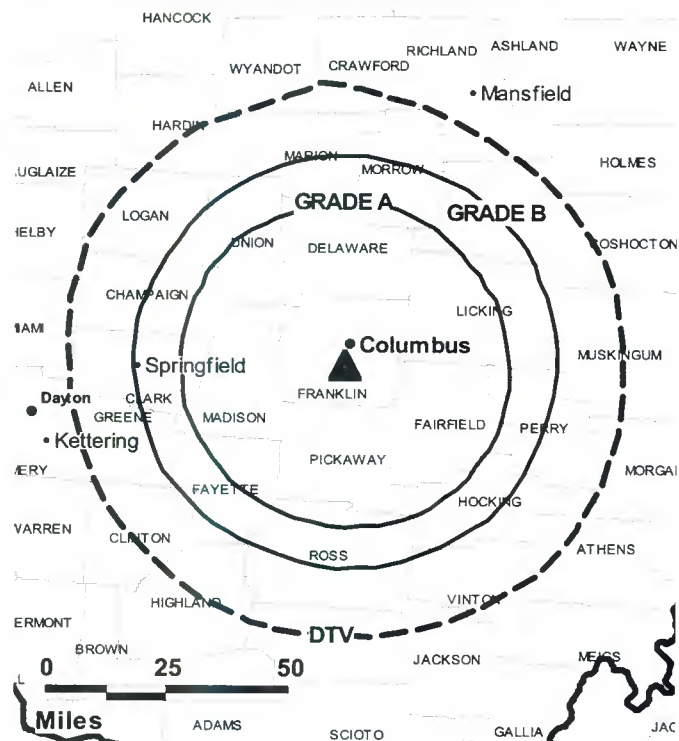
Latitude 39° 56' 14"
Longitude 83° 00' 16"

Digital Facilities: Channel No. 36 (602-608 MHz). Power: 1000-kw max. visual. Antenna: 889-ft above av. terrain, 951-ft. above ground.

Latitude 39° 56' 14"
Longitude 83° 01' 16"

FCC Digital File Number: BPCDT-19991029AGZ. Granted: April 05, 2002.**Note:** Latitude and longitude coordinates shown are based on the North American Datum of 1927 (NAD 27) as currently required by the Mass Media Bureau of the FCC.**Satellite Earth Stations:** Transmitter Comark; Harris, 3-meter Ku-band; Harris, 6.1-meter; Comtech, 7.3-meter; Standard Communications, Microdyne receivers.**News Service:** UPI.**LMA:** Local marketing agreement with WSYX (A), Columbus.**Ownership:** Cunningham Broadcasting Corp. (Group Owner).**Began Operation:** June 1, 1984. Sale to Glencairn Ltd. Broadcast Properties by Sinclair Communications Inc. approved by FCC October 24, 1997. Sale to present owner by Glencairn Ltd. Broadcast Properties approved by FCC December 10, 2001. Proposed sales to Sinclair Broadcast Group Inc. dismissed by FCC February 26, 2004 and September 13, 2002.**Represented (sales):** Millennium Sales & Marketing.**Represented (legal):** Shaw Pittman.**Represented (engineering):** Carl T. Jones Corp.**Personnel:****Dan Mellon**, General Manager.**Dan Carpenter**, Engineering & Operations Director.**Tony D'Angelo**, Sales Director.**Stephanie Woodruff**, Local Sales Manager.**Jeff Avon**, National Sales Manager.**David Silverstein**, News Director.**Rick Smith**, Business Affairs Director.**Rick White**, Programming Coordinator.**Mike Hansen**, Promotion & Marketing Director.

WTTE BPCT-20011018AGK GRANTED: 3/6/2002



© 2006 Warren Communications News

Harshita Patel, Research Director.**Linda Seiler**, Traffic Manager.**Eric Clark**, Community Affairs Director.**Rates:** On request.**City of License:** Columbus. **Station DMA:** Columbus, OH. **Rank:** 32.

Circulation © 2005 Nielsen. Coverage based on Nielsen study.

GrandTotal	Cable TV Households	Non-cable TV Households	Total TV Households
Estimated Station Totals *	723,580	300,430	1,024,010
Average Weekly Circulation (2005)	407,277	141,075	548,352
Average Daily Circulation (2005)			231,192
Station DMA Total	Cable TV Households	Non-cable TV Households	Total TV Households
Estimated Station Totals *	634,860	247,250	882,110
Average Weekly Circulation (2005)	381,239	135,631	516,870
Average Daily Circulation (2005)			220,178
Other DMA Total	Cable TV Households	Non-cable TV Households	Total TV Households
Estimated Station Totals *	88,720	53,180	141,900
Average Weekly Circulation (2005)	26,038	5,444	31,482
Average Daily Circulation (2005)			11,014

*Estimated station totals are sums of the Nielsen TV and Cable TV household estimates for each county in which the station registers viewing of more than 5% as per the Nielsen Survey Methods.

WTTE-DT

Ch. 36

Network Service: FOX.

Grantee: Columbus (WTTE-TV) Licensee Inc., 2000 W. 41st St., Baltimore, MD 21211.

Studio: 1261 Dublin Rd., Columbus, OH 43215.

Mailing Address: 1261 Dublin Rd., Columbus, OH 43215.

Phone: 614-481-6666. **Fax:** 614-481-6828.

E-mail: rwhite@sbgnet.com

Web Site: <http://www.wtte28.com>

Technical Facilities: Channel No. 36 (602-608 MHz). Authorized power: 1000-kw max. visual. Antenna: 889-ft above av. terrain, 951-ft. above ground.

Latitude	39°	56'	14"
Longitude	83°	01'	16"

Note: Latitude and longitude coordinates shown are based on the North American Datum of 1927 (NAD 27) as currently required by the Mass Media Bureau of the FCC.

Ownership: Cunningham Broadcasting Corp. (Group Owner).

Began Operation: October 28, 2002. Station operating under Special Temporary Authority at 2.4-kw max. visual.

Represented (sales): Millennium Sales & Marketing.

Personnel:

Dan Mellon, General Manager.

Dan Carpenter, Chief Engineer & Operations Director.

Tony D'Angelo, Sales Director.

Stephanie Woodruff, Local Sales Manager.

Jeff Avon, National Sales Manager.

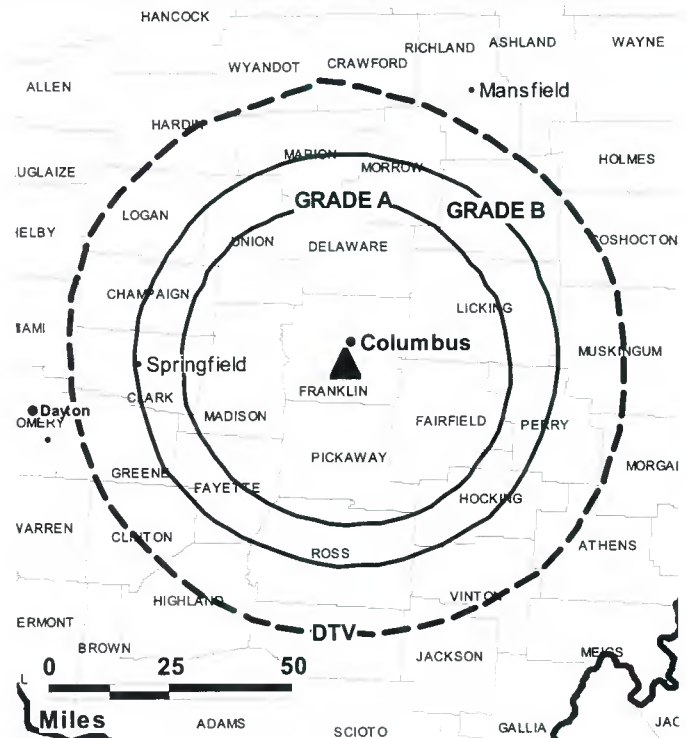
David Silverstein, News Director.

Rick Smith, Business Affairs Director.

Rick White, Programming Coordinator.

Mike Hansen, Promotions & Marketing Director.

WTTE-DT BPCDT-19991029AGZ GRANTED: 4/5/2002



© 2006 Warren Communications News

Harshita Patel, Research Director.

Linda Seiler, Traffic Manager.

Eric Clark, Community Affairs Director.

City of License: Columbus. **Station DMA:** Columbus, OH. **Rank:** 32.

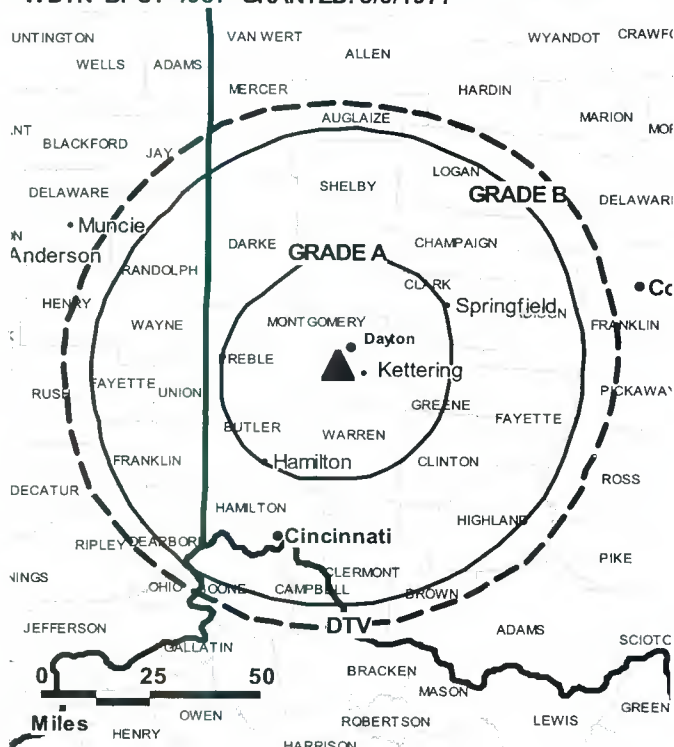
Nielsen Data: Not available.

WDTN**Ch. 2****Network Service:** NBC.**Licensee:** WDTN Broadcasting LLC, 4 Richmond Square, Providence, RI 02906.**Studio:** 4595 S. Dixie Ave., Dayton, OH 45439.**Mailing Address:** Box 741, Dayton, OH 45401.**Phone:** 937-293-2101. **Fax:** 937-294-6542.**E-mail:** wdtn@wdtn.com**Web Site:** http://www.wdtn.com**Technical Facilities:** Channel No. 2 (54-60 MHz). Authorized power: 100-kw visual, 20-kw aural. Antenna: 1000-ft above av. terrain, 960-ft. above ground, 1917-ft. above sea level.

Latitude	39°	43'	07"
Longitude	84°	15'	22"

Transmitter: Frytown Rd. & Gettysburg Ave.**Digital Facilities:** Channel No. 50 (686-692 MHz). Power: 412-kw max. visual. Antenna: 902-ft above av. terrain, 820-ft. above ground.

Latitude	39°	43'	07"
Longitude	84°	15'	22"

FCC Digital File Number: BPCDT-19991020ABX. (pending).**Note:** Latitude and longitude coordinates shown are based on the North American Datum of 1927 (NAD 27) as currently required by the Mass Media Bureau of the FCC.**Satellite Earth Stations:** Transmitter Larcen; Drake, 3.4-meter C-band; Scientific-Atlanta, 5-meter C-band; Microdyne, 5-meter Ku-band; Andrew, 5-meter C-band; Andrew, 7-meter C-band; Standard Communications, Drake receivers.**SNG Mobile Dish:** Andrew, 2.3-meter Ku-band.**News Services:** CNN Newsource, ABC NewsOne.**Ownership:** LIN TV Corp. (Group Owner).**Began Operation:** March 15, 1949. Sale to Trustees of Grinnell College by Avco Broadcasting Corp. approved by FCC April 28, 1976 (Television Digest, Vol. 15:25). Sale to Hearst Television by Trustees of Grinnell College approved by FCC July 16, 1981 (Vol. 20:21; 21:29). Merger with Argyle Television Inc. approved by FCC June 2, 1997 (Vol. 37:13, 29, 35). Station, along with Hearst-Argyle's WNAC-TV, was swapped for Sunrise Television's KSBW, WNNE & WPTZ (Vol. 38:8). FCC approved deal July 2, 1998. Transfer of station control to Smith Broadcasting Partners LP approved by FCC July 12, 2000; equity interest maintained by Sunrise Television Partners LP. Transfer to present owner by Smith Broadcasting Partners LP & Sunrise Television Partners LP approved by FCC April 17, 2002.**Represented (sales):** Blair Television.**Represented (legal):** Covington & Burling.**Personnel:****Greg Bendin**, Vice President & General Manager.**Julie Zoumbaris**, General Sales Manager.**Mo Dillon**, Local Sales Manager.**Jason Heath**, News Director.**Jim Atkinson**, Chief Engineer.**Barbara Royse**, Program Director.**WDTN BPCT-4987 GRANTED: 5/6/1977**

© 2006 Warren Communications News

Jason Doyle, Creative Services Director.**Janice Barney**, Traffic Manager.**Sharon Howard**, Community Affairs.**Highest 30 Sec. Rate:** \$10,000.**City of License:** Dayton. **Station DMA:** Dayton, OH. **Rank:** 59.

Circulation © 2005 Nielsen. Coverage based on Nielsen study.

Grand Total	Cable TV Households	Non-cable TV Households	Total TV Households
Estimated Station Totals *	451,850	235,460	687,310
Average Weekly Circulation (2005)	256,720	96,255	352,975
Average Daily Circulation (2005)			171,785
Station DMA Total	Cable TV Households	Non-cable TV Households	Total TV Households
Estimated Station Totals *	366,000	153,820	519,820
Average Weekly Circulation (2005)	244,002	86,085	330,087
Average Daily Circulation (2005)			163,194
Other DMA Total	Cable TV Households	Non-cable TV Households	Total TV Households
Estimated Station Totals *	85,850	81,640	167,490
Average Weekly Circulation (2005)	12,718	10,170	22,888
Average Daily Circulation (2005)			8,591

*Estimated station totals are sums of the Nielsen TV and Cable TV household estimates for each county in which the station registers viewing of more than 5% as per the Nielsen Survey Methods.

WDTN-DT
Ch. 50
Network Service: NBC.

Grantee: WDTN Broadcasting LLC, 4 Richmond Square, Providence, RI 02906.

Studio: 4595 S. Dixie Ave., Dayton, OH 45439.

Mailing Address: Box 741, Dayton, OH 45401.

Phone: 937-293-2101. **Fax:** 937-294-6542.

E-mail: wdtm@wdtn.com

Web Site: http://www.wdtm.com

Technical Facilities: Channel No. 50 (686-692 MHz). Authorized power: 412-kw max. visual. Antenna: 902-ft above av. terrain, 820-ft. above ground.

Latitude	39°	43'	07"
Longitude	84°	15'	22"

Note: Latitude and longitude coordinates shown are based on the North American Datum of 1927 (NAD 27) as currently required by the Mass Media Bureau of the FCC.

Ownership: LIN TV Corp. (Group Owner).

Began Operation: December 17, 2002. Station operating under Special Temporary Authority at 125-kw max. visual.

Represented (sales): Blair Television.

Personnel:
Greg Bendin, Vice President & General Manager.

Julie Zoumbaris, General Sales Manager.

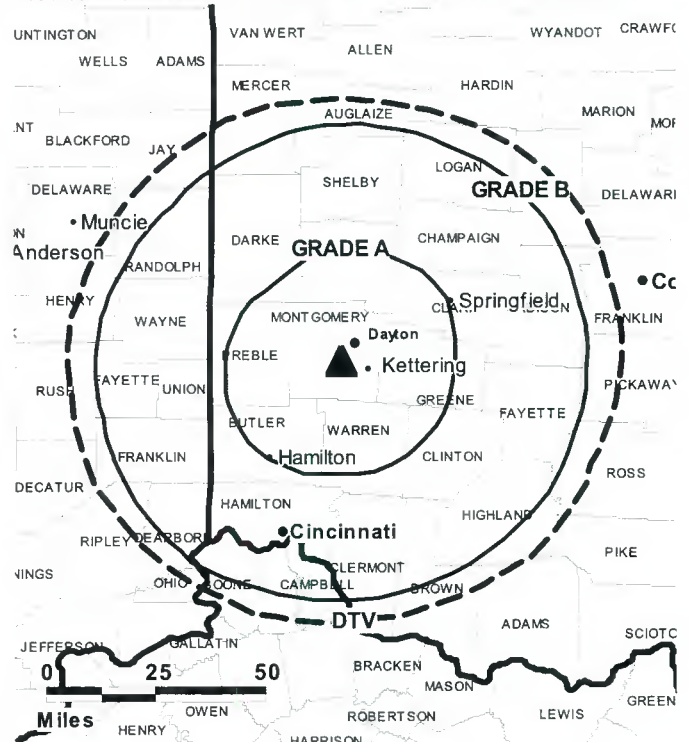
Mo Dillon, Local Sales Manager.

Jason Heath, News Director.

Jim Atkinson, Chief Engineer.

Barbara Royse, Program Director.

Jason Doyle, Creative Services Director.

WDTN-DT BMPCDT-20030604ACN GRANTED: 2/20/2004


© 2006 Warren Communications News

Janice Barney, Traffic Manager.

Sharon Howard, Community Affairs.

City of License: Dayton. **Station DMA:** Dayton, OH. **Rank:** 59.

Nielsen Data: Not available.

WHIO-DT

Ch. 41

Network Service: CBS.

Licensee: WHIO-TV Holdings Inc., 3773 Howard Hughes Pkwy., Suite 250, Las Vegas, NV 89109.

Studio: 1414 Wilmington Ave., Dayton, OH 45420.

Mailing Address: 1414 Wilmington Ave., Dayton, OH 45420.

Phone: 937-259-2111. **Fax:** 937-259-2001.

E-mail: steve.hardy@cox.com

Web Site: <http://www.whiotv.com>

Technical Facilities: Channel No. 41 (632-638 MHz). Authorized power: 1000-kw max. visual. Antenna: 951-ft above av. terrain, 869-ft. above ground, 1821-ft. above sea level.

Latitude	39°	44'	002"
Longitude	84°	14'	53"

Note: Latitude and longitude coordinates shown are based on the North American Datum of 1927 (NAD 27) as currently required by the Mass Media Bureau of the FCC.

Multichannel TV Sound: Stereo and separate audio program.

News Service: CNN Newsource.

Ownership: Cox Enterprises Inc. (Group Owner).

Began Operation: December 1, 2001. High Definition.

Represented (legal): Dow, Lohnes & Albertson PLLC.

Represented (engineering): Denny & Associates PC.

Personnel:

Harry Delaney, General Manager.

James Cosby, General Sales Manager.

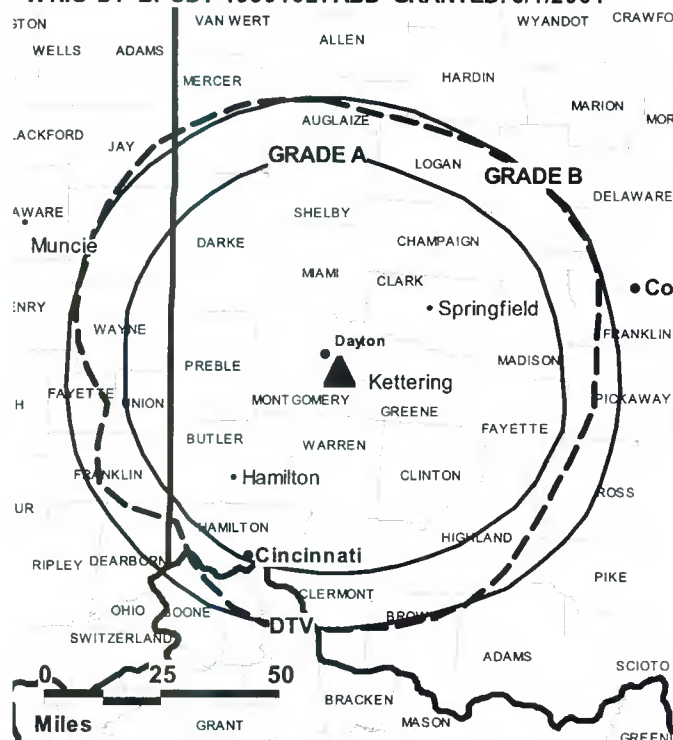
John Adams, Local Sales Manager.

Darryl Griffin, National Sales Manager.

Julie Weindel, News Director.

Chuck Eastman, Chief Engineer.

WHIO-DT BPCDT-19991027ABD GRANTED: 6/1/2001



© 2006 Warren Communications News

Eric Zwarg, Controller.

Fantein Kerckaert, Program Director.

Steve Niswonger, Promotion Director.

Mark McConnell, Production Manager.

Aleta Keel, Traffic Manager.

City of License: Dayton. **Station DMA:** Dayton, OH. **Rank:** 59.

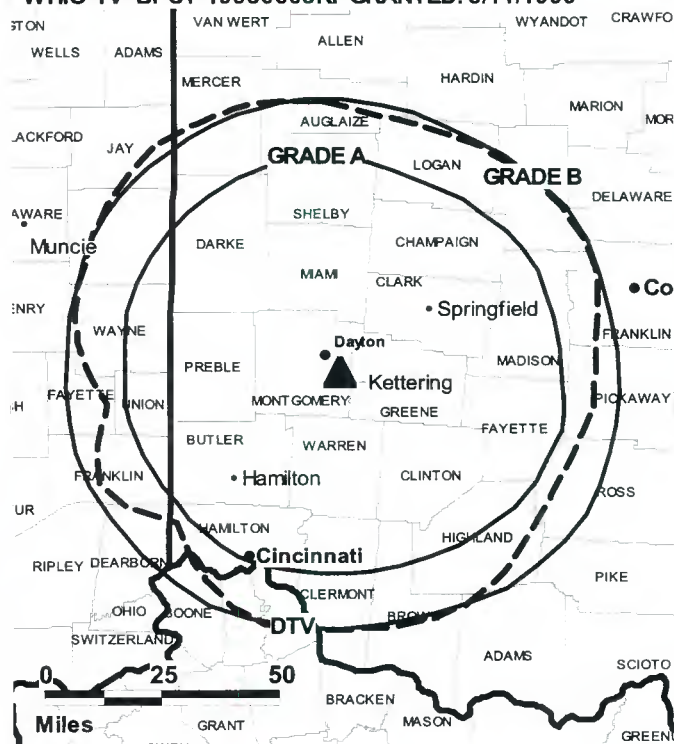
Nielsen Data: Not available.

WHIO-TV**Ch. 7****Network Service:** CBS.**Licensee:** WHIO-TV Holdings Inc., 3993 Howard Hughes Pkwy., Suite 250, Las Vegas, NV 89109.**Studio:** 1414 Wilmington Ave., Dayton, OH 45420.**Mailing Address:** 1414 Wilmington Ave., Dayton, OH 45420.**Phone:** 937-259-2111. **Fax:** 937-259-2024.**E-mail:** steve.hardy@cox.com**Web Site:** http://www.whiotv.com**Technical Facilities:** Channel No. 7 (174-180 MHz). Authorized power: 200-kw visual. Antenna: 1142-ft above av. terrain, 1060-ft. above ground, 2011-ft. above sea level.

Latitude	39°	43'	17"
Longitude	84°	08'	59"

Transmitter: 3316 Germantown St.**Digital Facilities:** Channel No. 41 (632-638 MHz). Power: 1000-kw max. visual. Antenna: 951-ft above av. terrain, 869-ft. above ground, 1821-ft. above sea level.

Latitude	39°	44'	002"
Longitude	84°	14'	53"

FCC Digital File Number: BPCDT-19991027ABD. Granted: June 01, 2001.**Note:** Latitude and longitude coordinates shown are based on the North American Datum of 1927 (NAD 27) as currently required by the Mass Media Bureau of the FCC.**Multichannel TV Sound:** Stereo only.**AM Affiliate:** WHIO, 5-kw, 1290 kHz.**FM Affiliate:** WHIO-FM, 50-kw, 99.1 MHz (No. 256), 1060-ft.**News Service:** AP.**Ownership:** Cox Enterprises Inc. (Group Owner).**Began Operation:** February 26, 1949.**Represented (sales):** TeleRep Inc.**Represented (legal):** Dow, Lohnes & Albertson PLLC.**Represented (engineering):** Denny & Associates PC.**Personnel:****Harry Delaney**, Vice President & General Manager.**James Cosby**, General Sales Manager.**John Adams**, Local Sales Manager.**Darryl Griffin**, National Sales Manager.**Julie Weindel**, News Director.**Chuck Eastman**, Chief Engineer.**Eric Zwarg**, Controller.**Fantein Kerckaert**, Program Director.**Steve Niswonger**, Promotion Manager.**WHIO-TV BPCT-19980603KI GRANTED: 8/11/1999**

© 2006 Warren Communications News

Mark McConnell, Production Manager.**Aleta Keel**, Traffic Manager.**Rates:** On request.**City of License:** Dayton. **Station DMA:** Dayton, OH. **Rank:** 59.

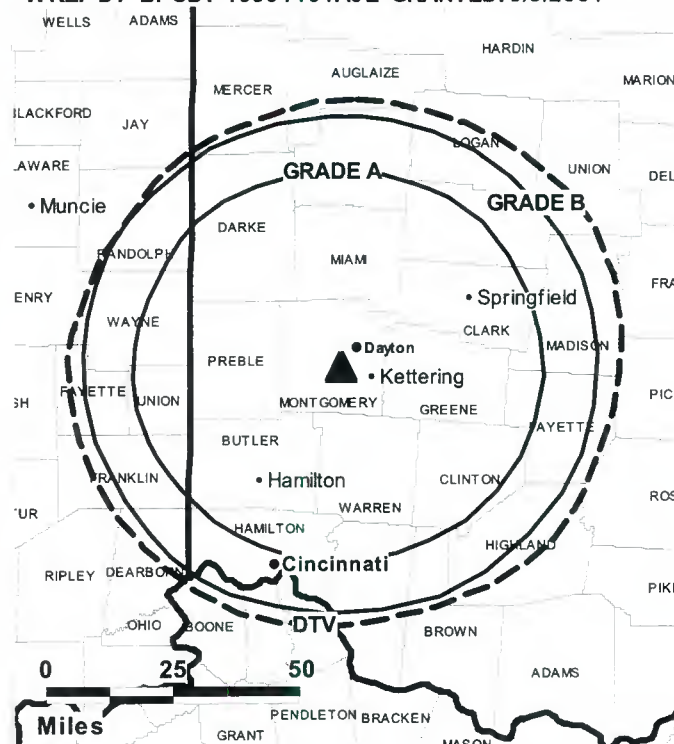
Circulation © 2005 Nielsen. Coverage based on Nielsen study.

GrandTotal	Cable TV Households	Non-cable TV Households	Total TV Households
Estimated Station Totals *	619,450	283,670	903,120
Average Weekly Circulation (2005)	370,510	138,292	508,802
Average Daily Circulation (2005)			298,559
Station DMA Total	Cable TV Households	Non-cable TV Households	Total TV Households
Estimated Station Totals *	366,000	153,820	519,820
Average Weekly Circulation (2005)	295,448	116,676	412,124
Average Daily Circulation (2005)			257,837
Other DMA Total	Cable TV Households	Non-cable TV Households	Total TV Households
Estimated Station Totals *	253,450	129,850	383,300
Average Weekly Circulation (2005)	75,062	21,616	96,678
Average Daily Circulation (2005)			40,722

*Estimated station totals are sums of the Nielsen TV and Cable TV household estimates for each county in which the station registers viewing of more than 5% as per the Nielsen Survey Methods.

WKEF-DT**Ch. 51****Network Service:** NBC.**Grantee:** WKEF Licensee LP, 10706 Beaver Dam Rd., Cockeysville, MD 21030.**Studios:** 1731 Soldiers Home Rd., Dayton, OH 45418; 45 Broadcast Plaza, Dayton, OH 45408.**Mailing Address:** 1731 Soldiers Home Rd., Dayton, OH 45418.**Phone:** 937-263-4500. **Fax:** 937-268-5265.**E-mail:** comments@fox45.com**Web Site:** http://www.wkef22.com**Technical Facilities:** Channel No. 51 (692-698 MHz). Authorized power: 137-kw max. visual. Antenna: 1171-ft above av. terrain, 1125-ft. above ground.

Latitude	39°	43'	28"
Longitude	84°	15'	18"

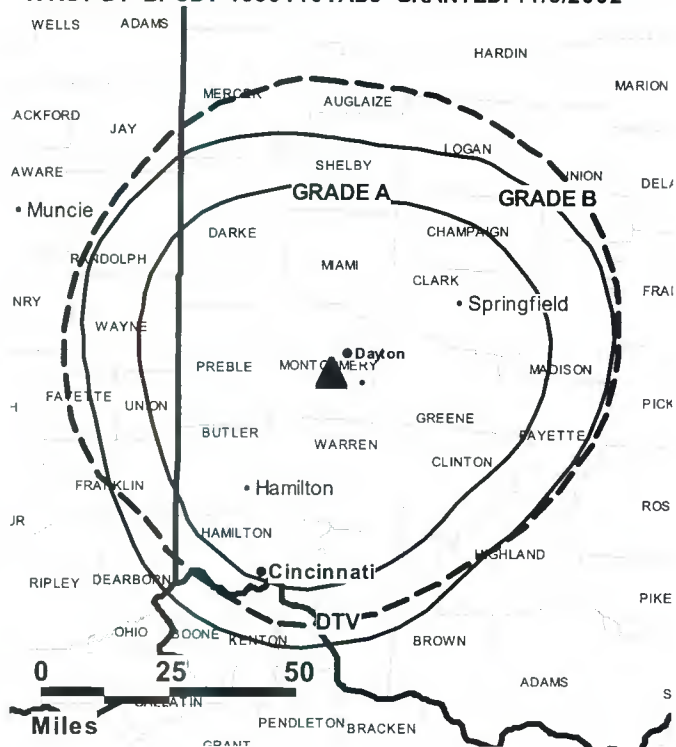
Note: Latitude and longitude coordinates shown are based on the North American Datum of 1927 (NAD 27) as currently required by the Mass Media Bureau of the FCC.**Ownership:** Sinclair Broadcast Group Inc. (Group Owner).**Began Operation:** Station operating under Special Temporary Authority at 95.5-kw max. visual; no on-air date**Represented (sales):** Millennium Sales & Marketing.**Personnel:****Alan Frank**, Acting General Manager.**Roland Martel**, Chief Engineer & Operations Manager.**Branden Frantz**, General Sales Manager.**Glenda Hoagland**, National Sales Manager.**Karrie Rossmiller**, News Director.**Donna McFarland**, Business Manager.**Doug Stewart**, Program & Research Director.**WKEF-DT BPCDT-19991101AJE GRANTED: 5/9/2001**

© 2006 Warren Communications News

John Parker, Promotion Manager.**Mike Thomas**, Production Manager.**Rebecca Barry**, Traffic Manager.**City of License:** Dayton. **Station DMA:** Dayton, OH. **Rank:** 59.**Nielsen Data:** Not available.

WRGT-DT**Ch. 30****Network Service:** FOX.**Grantee:** WRGT Licensee LLC, 2000 W. 41st St., Baltimore, MD 21211.**Studio:** 45 Broadcast Plaza, Dayton, Oh 45408.**Mailing Address:** 45 Broadcast Plaza, Dayton, OH 45408.**Phone:** 937-263-4500. **Fax:** 937-268-5265.**E-mail:** comments@fox45.com**Web Site:** http://www.fox45.com**Technical Facilities:** Channel No. 30 (566-572 MHz). Authorized power: 425-kw max. visual. Antenna: 1152-ft above av. terrain, 1125-ft. above ground.

Latitude	39°	43'	28"
Longitude	84°	15'	18"

Note: Latitude and longitude coordinates shown are based on the North American Datum of 1927 (NAD 27) as currently required by the Mass Media Bureau of the FCC.**Ownership:** Cunningham Broadcasting Corp. (Group Owner).**Began Operation:** Station operating under Special Temporary Authority at 15.3-kw max. visual; no on-air date**Represented (sales):** Millennium Sales & Marketing.**Represented (legal):** Shaw Pittman.**Personnel:****Alan Frank**, Acting General Manager.**Roland Martel**, Chief Engineer & Operations Manager.**Joe Marino**, General Sales Manager.**Julie Rahtig**, National Sales Manager.**Karrie Rossmiller**, News Director.**Donna McFarland**, Business Manager.**Doug Stewart**, Program & Research Director.**WRGT-DT BPCDT-19991101ADJ GRANTED: 11/6/2002**

© 2006 Warren Communications News

John Parker, Promotion Director.**Mike Thomas**, Production Manager.**Rebecca Barry**, Traffic Manager.**City of License:** Dayton. **Station DMA:** Dayton, OH. **Rank:** 59.**Nielsen Data:** Not available.

WLIO
Ch. 35

Network Service: NBC.

Licensee: Lima Communications Corp., Box 1689, Lima, OH 45802.

Studio: 1424 Rice Ave., Lima, OH 45805.

Mailing Address: Box 1689, Lima, OH 45802.

Phone: 419-228-8835. **Fax:** 419-229-7091.

E-mail: bao@wlio.com

Web Site: http://www.wlio.com

Technical Facilities: Channel No. 35 (596-602 MHz). Authorized power: 661-kw max. visual, 132-kw aural. Antenna: 549-ft above av. terrain, 549-ft. above ground, 870-ft. above sea level.

Latitude 40° 44' 54"
Longitude 84° 07' 55"

Transmitter: 1424 Rice Ave.

Digital Facilities: Channel No. 8 (180-186 MHz). Power: 30-kw visual, aural. Antenna: 541-ft above av. terrain, 521-ft. above ground, 1391-ft. above sea level.

Latitude 40° 44' 51.0"
Longitude 84° 07' 54.5"

FCC Digital File Number: BMDPDT-20000501AFB. Granted: December 15, 2004.

Note: Latitude and longitude coordinates shown are based on the North American Datum of 1927 (NAD 27) as currently required by the Mass Media Bureau of the FCC.

Multichannel TV Sound: Stereo only.

Satellite Earth Station: Transmitter RCA; Chapparral, 3.5-meter KC-band; Harris receivers.

News Service: AP.

Ownership: Block Communications Inc. (Group Owner).

Began Operation: March 30, 1953. Sale to present owner by WLOK Inc. approved by FCC January 19, 1972. Previous sale by Pixley & Case families approved by FCC December 1, 1954 (Television Digest, Vol. 10:44, 49).

Represented (sales): Continental Television Sales.

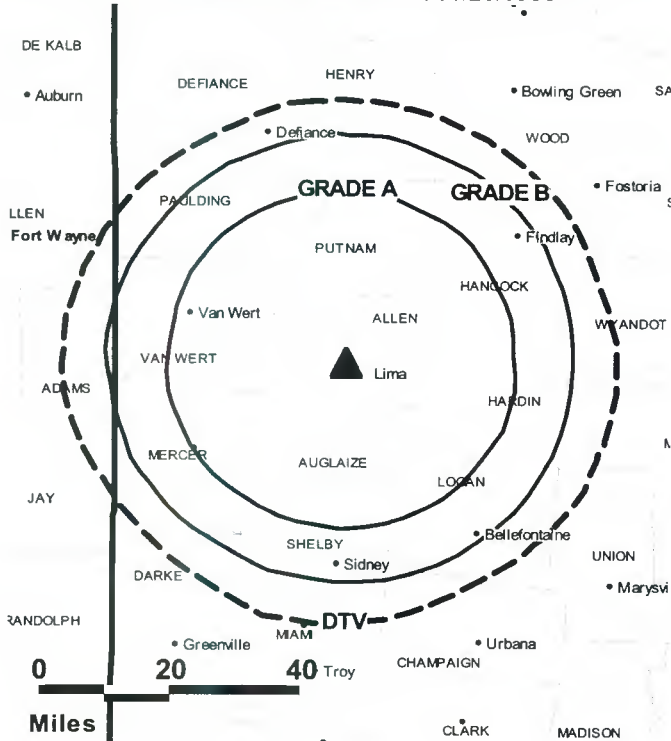
Represented (legal): Dow, Lohnes & Albertson PLLC.

Represented (engineering): Cohen, Dippell & Everist PC.

Personnel:

- Bruce A. Opperman**, President & General Manager.
- Dave E. Plaughter**, Chief Financial Officer & Station Manager.
- Kevin Creamer**, Vice President & General Sales Manager.
- Lon Tegels**, News Director.
- Frederick R. Vobbe**, Vice President & Chief Engineer.
- Vickie A. Shurelds**, Program & Promotion Manager.
- Chandra Dunbar**, Sales & Marketing Assistant.
- Terry L. Johns**, Production Manager.

WLIO BPCT-19850930KE GRANTED: 11/26/1985



Kylie Fortman, Traffic Manager.

Highest 30 Sec. Rate: \$750.

City of License: Lima. **Station DMA:** Lima, OH. **Rank:** 185.

Circulation © 2005 Nielsen. Coverage based on Nielsen study.

GrandTotal	Cable TV Households	Non-cable TV Households	Total TV Households
Estimated Station Totals *	180,180	69,450	249,630
Average Weekly Circulation (2005)	77,224	26,780	104,004
Average Daily Circulation (2005)			59,414

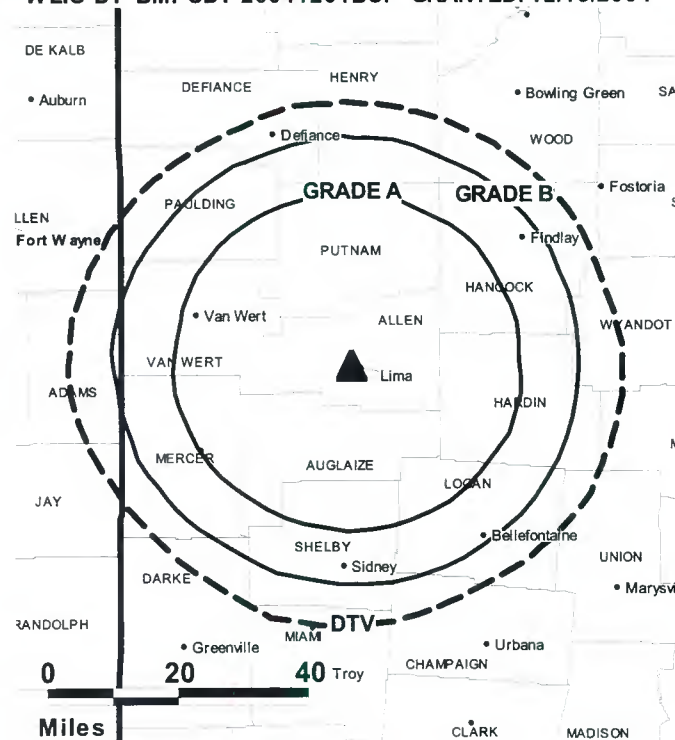
Station DMA Total	Cable TV Households	Non-cable TV Households	Total TV Households
Estimated Station Totals *	54,150	17,940	72,090
Average Weekly Circulation (2005)	43,273	13,622	56,895
Average Daily Circulation (2005)			37,360

Other DMA Total	Cable TV Households	Non-cable TV Households	Total TV Households
Estimated Station Totals *	126,030	51,510	177,540
Average Weekly Circulation (2005)	33,951	13,158	47,109
Average Daily Circulation (2005)			22,054

*Estimated station totals are sums of the Nielsen TV and Cable TV household estimates for each county in which the station registers viewing of more than 5% as per the Nielsen Survey Methods.

WLIO-DT**Ch. 8****Network Service:** NBC.**Grantee:** Lima Communications Corp., 1424 Rice Ave., Lima, OH 45805.**Studio:** 1424 Rice Ave, Lima, OH 45805.**Mailing Address:** Box 1689, Lima, OH 45802.**Phone:** 419-228-8835. **Fax:** 419-229-7091.**E-mail:** bao@wllo.com**Web Site:** <http://www.wllo.com>**Technical Facilities:** Channel No. 8 (180-186 MHz). Authorized power: 30-kw visual, aural. Antenna: 541-ft above av. terrain, 521-ft. above ground, 1391-ft. above sea level.

Latitude	40°	44'	51.0"
Longitude	84°	07'	54.5"

Note: Latitude and longitude coordinates shown are based on the North American Datum of 1927 (NAD 27) as currently required by the Mass Media Bureau of the FCC.**Ownership:** Block Communications Inc. (Group Owner).**Began Operation:** September 23, 2002. Station operating under Special Temporary Authority at 0.43-kw visual.**Represented (sales):** Continental Television Sales.**Personnel:****Bruce A. Opperman**, General Manager.**David E. Plaughter**, Chief Financial Officer & Station Manager.**Kevin Creamer**, Vice President & General Sales Manager.**Lon Tegels**, News Director.**Frederick R. Vobbe**, Vice President, Chief Engineer.**Vickie A. Shurelds**, Program & Promotion Director.**Chandra Dunbar**, Sales & Marketing Assistant.**WLIO-DT BMPCDT-20041201BCP GRANTED: 12/15/2004**

© 2006 Warren Communications News

Terry L. Johns, Production Manager.**Kylie Fortman**, Traffic Manager.**City of License:** Lima. **Station DMA:** Lima, OH. **Rank:** 185.**Nielsen Data:** Not available.

WTLW**Ch. 44****Network Service:** IND.**Licensee:** American Christian TV Services, 1844 Baty Rd., Lima, OH 45807.**Studio:** 1844 Baty Rd., Lima, OH 45807.**Mailing Address:** 1844 Baty Rd., Lima, OH 45807.**Phone:** 419-339-4444. **Fax:** 419-339-1736.**E-mail:** feedback@wtlw.com**Web Site:** http://www.wtlw.com**Technical Facilities:** Channel No. 44 (650-656 MHz). Authorized power: 912-kw max. visual, 100.2-kw aural. Antenna: 679-ft above av. terrain, 705-ft. above ground, 1509-ft. above sea level.

Latitude	40°	45'	47"
Longitude	84°	10'	59"

Transmitter: 1844 Baty Rd., near Lima.**Digital Facilities:** Channel No. 47 (668-674 MHz). Power: 100-kw max. visual. Antenna: 371-ft above av. terrain, 374-ft. above ground.

Latitude	40°	45'	47"
Longitude	84°	10'	59"

FCC Digital File Number: BPCDT-19991025ADV. Granted: June 06, 2001.**Note:** Latitude and longitude coordinates shown are based on the North American Datum of 1927 (NAD 27) as currently required by the Mass Media Bureau of the FCC.**Satellite Earth Stations:** Transmitter Townsend; Taco, 2-meter C-band; AFC, 2-meter Ku-band; R. H. Tyler, 3-meter C-band; Uniden, M/A-Com, Gardiner, DX Antenna receivers.**News Service:** CNN Newsource.**Ownership:** American Christian Television Services Inc. (Group Owner).**Began Operation:** June 13, 1982.**Represented (legal):** Wiley, Rein & Fielding.**Represented (engineering):** du Treil, Lundin & Rackley Inc.**Personnel:**

Kevin Bowers, General Manager.

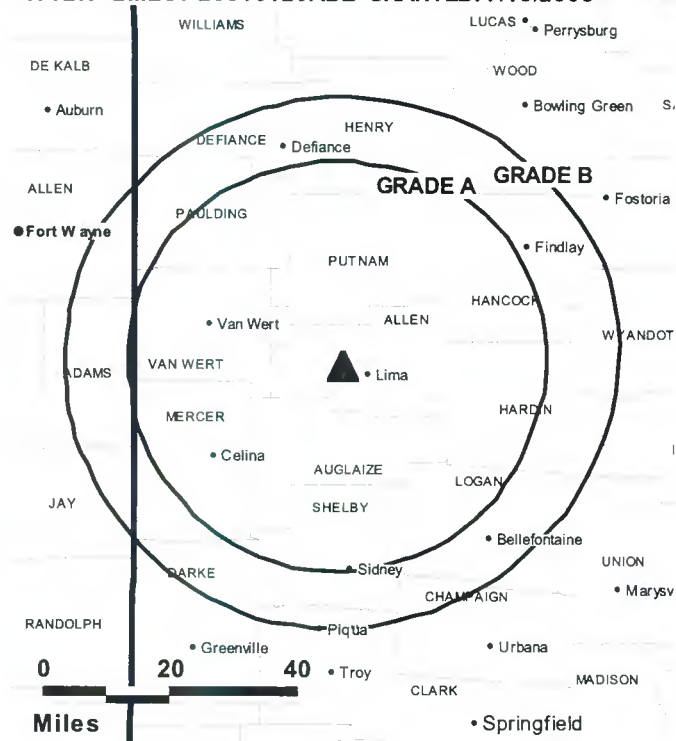
Jeff Millstagle, Program & Operations Director.

Dale Otto, Sales Manager.

Rick Corcoran, Chief Engineer.

Joe Wassink, Business Manager.

Kelly Getz, Traffic Manager.

Highest 30 Sec. Rate: \$64.**City of License:** Lima. **Station DMA:** Lima, OH. **Rank:** 185.**WTLW BMLCT-20010123ABE GRANTED: 7/15/2005**

© 2006 Warren Communications News

Circulation © 2005 Nielsen. Coverage based on Nielsen study.

GrandTotal	Cable TV Households	Non-cable TV Households	Total TV Households
Estimated Station Totals *	101,360	61,010	162,370
Average Weekly Circulation (2005)	11,439	9,190	20,629
Average Daily Circulation (2005)			6,082
Station DMA Total	Cable TV Households	Non-cable TV Households	Total TV Households
Estimated Station Totals *	54,150	17,940	72,090
Average Weekly Circulation (2005)	6,378	4,204	10,582
Average Daily Circulation (2005)			3,535
Other DMA Total	Cable TV Households	Non-cable TV Households	Total TV Households
Estimated Station Totals *	47,210	43,070	90,280
Average Weekly Circulation (2005)	5,061	4,986	10,047
Average Daily Circulation (2005)			2,547

*Estimated station totals are sums of the Nielsen TV and Cable TV household estimates for each county in which the station registers viewing of more than 5% as per the Nielsen Survey Methods.

WTLW-DT

Ch. 47

Network Service: IND.

Grantee: American Christian Television Services Inc., 1844 Baty Rd., Lima, OH 45807.

Studio: 1844 Baty Rd., Lima, OH 45807.

Mailing Address: 1844 Baty Rd., Lima, OH 45807.

Phone: 419-339-4444; 800-234-9859. **Fax:** 419-339-1736.

E-mail: feedback@wtlw.com

Web Site: <http://www.wtlw.com>

Technical Facilities: Channel No. 47 (668-674 MHz). Authorized power: 100-kw max. visual. Antenna: 371-ft above av. terrain, 374-ft. above ground.

Latitude	40°	45'	47"
Longitude	84°	10'	59"

Note: Latitude and longitude coordinates shown are based on the North American Datum of 1927 (NAD 27) as currently required by the Mass Media Bureau of the FCC.

Ownership: American Christian Television Services Inc. (Group Owner).

Began Operation: Station operating under Special Temporary Authority at 49.5-kw max. visual; no on-air date

Represented (legal): Wiley, Rein & Fielding.

Personnel:

Kevin Bowers, General Manager.

Jeff Millsagle, Program & Operations Director.

Dale Otto, Sales Manager.

Rick Corcoran, Chief Engineer.

Joe Wassink, Business Manager.

Kelly Getz, Traffic Manager.

City of License: Lima. **Station DMA:** Lima, OH. **Rank:** 185.

Nielsen Data: Not available.

WUAB
Ch. 43
Network Service: UPN.

Licensee: Raycom Media Inc., 201 Monroe St., RSA Tower, 20th Floor, Montgomery, AL 36104.

Studio: 1717 E. 12th St., Cleveland, OH 44114.

Mailing Address: 1717 E. 12th St., Cleveland, OH 44114.

Phone: 216-771-1943. **Fax:** 216-515-7152.

E-mail: bappegate@raycommedia.com

Web Site: http://www.wuab.com

Technical Facilities: Channel No. 43 (644-650 MHz). Authorized power: 5000-kw max. visual. Antenna: 1106-ft above av. terrain, 912-ft. above ground, 1965-ft. above sea level.

Latitude 41° 22' 45"
Longitude 81° 43' 12"

Transmitter: 4800 Bruening Dr., Parma.

Digital Facilities: Channel No. 28 (554-560 MHz). Power: 200.3-kw max. visual. Antenna: 1106-ft above av. terrain, 912-ft. above ground.

Latitude 41° 22' 45"
Longitude 81° 43' 12"

FCC Digital File Number: BMPCDT-20001227ABJ. Granted: June 06, 2001.

Note: Latitude and longitude coordinates shown are based on the North American Datum of 1927 (NAD 27) as currently required by the Mass Media Bureau of the FCC.

Multichannel TV Sound: Stereo only.

News Services: WSI, Sportsticker, PR Newswire, MediaLink, CNN Newsource, AP.

Ownership: Raycom Media Inc. (Group Owner).

Began Operation: September 15, 1968. Sale to present owner by Cannell Cleveland LP approved by FCC January 24, 2000. Sale to Cannell Cleveland LP by Gaylord Broadcasting approved by FCC June 19, 1990 (Television Digest, Vol. 30:13, 35). Sale to Gaylord by United Artists Broadcasting & Kaiser Broadcasting Co. approved by FCC June 30, 1977 (Vol. 16:39; 17:2, 28).

Represented (sales): TeleRep Inc.

Represented (legal): Covington & Burling.

Represented (engineering): Cohen, Dippell & Everist PC.

Personnel:
Bill Applegate, Vice President & General Manager.

Lynda Nichols, General Sales Manager.

Shannon Lange, Local Sales Manager.

Stephen Doerr, News Director.

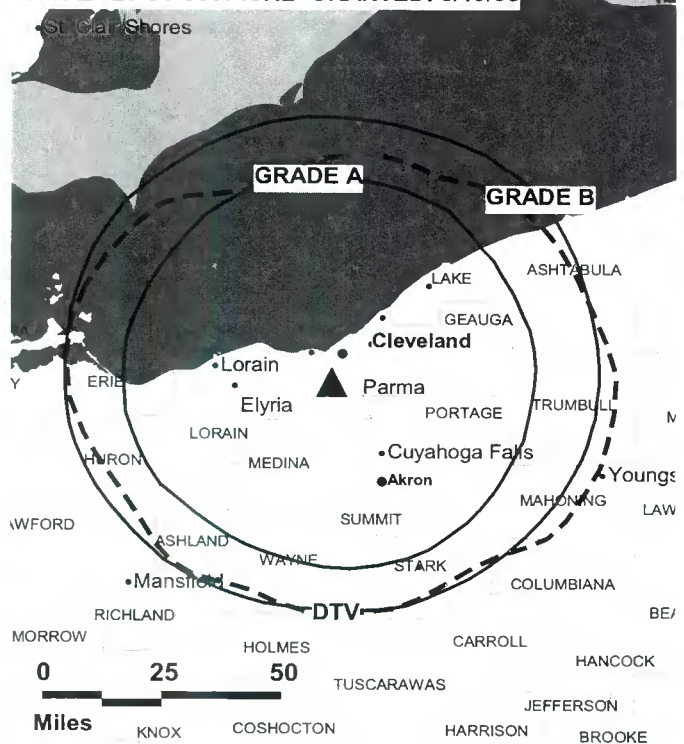
Jim Kopanski, Chief Engineer.

Karen Bizjak, Business Manager.

Lisa McManus, Program Director.

Rob Boenau, Marketing & Promotion Director.

Jim Stunek, Production Director & Broadcast Operations.

WUAB BPCT-960719KE GRANTED: 8/19/98


© 2006 Warren Communications News

Jean Niznik, Traffic Manager.

Emily Davis, Community Affairs Director.

Judy Smith, Assistant to the General Manager.

Highest 30 Sec. Rate: \$1200.

City of License: Lorain. **Station DMA:** Cleveland-Akron (Canton), OH. **Rank:** 16.

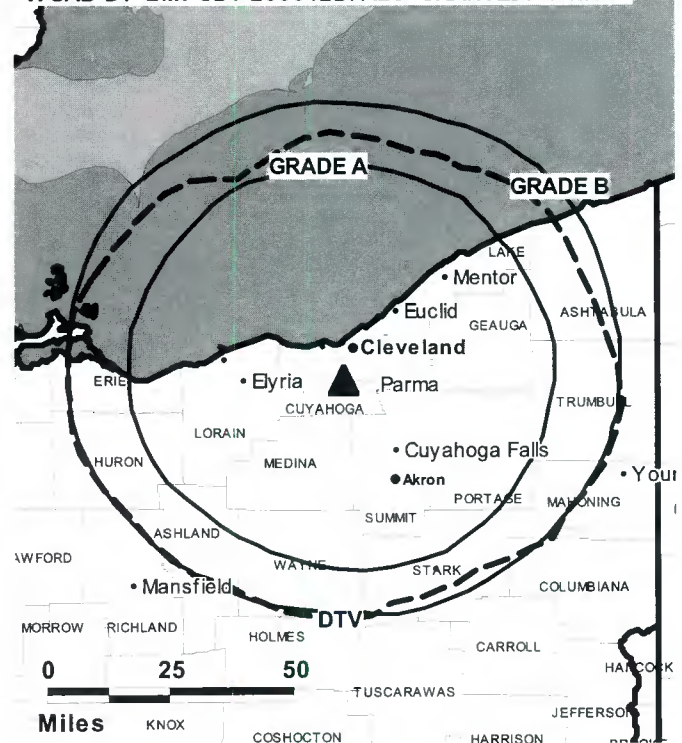
Circulation © 2005 Nielsen. Coverage based on Nielsen study.

GrandTotal	Cable TV Households	Non-cable TV Households	Total TV Households
Estimated Station Totals *	2,006,560	477,380	2,483,940
Average Weekly Circulation (2005)	462,484	179,758	642,242
Average Daily Circulation (2005)			197,400
Station DMA Total	Cable TV Households	Non-cable TV Households	Total TV Households
Estimated Station Totals *	1,085,670	457,810	1,543,480
Average Weekly Circulation (2005)	358,789	177,997	536,786
Average Daily Circulation (2005)			177,054
Other DMA Total	Cable TV Households	Non-cable TV Households	Total TV Households
Estimated Station Totals *	920,890	19,570	940,460
Average Weekly Circulation (2005)	103,695	1,761	105,456
Average Daily Circulation (2005)			20,346

*Estimated station totals are sums of the Nielsen TV and Cable TV household estimates for each county in which the station registers viewing of more than 5% as per the Nielsen Survey Methods.

WUAB-DT**Ch. 28****Network Service:** UPN.**Licensee:** Raycom Media Inc., 201 Monroe St., RSA Tower, 20th Floor, Montgomery, AL 36104.**Studio:** 1717 E. 12th St., Cleveland, OH 44114.**Mailing Address:** 1717 E. 12th St., Cleveland, OH 44114.**Phone:** 216-771-1943. **Fax:** 216-515-7152.**E-mail:** baplegate@raycommmedia.com**Web Site:** <http://www.wuab.com>**Technical Facilities:** Channel No. 28 (554-560 MHz). Authorized power: 200.3-kw max. visual. Antenna: 1106-ft above av. terrain, 912-ft. above ground.

Latitude	41°	22'	45"
Longitude	81°	43'	12"

Transmitter: 4800 Bruening Dr., 0.36-mi. W of State Rd. 94, Parma.**Note:** Latitude and longitude coordinates shown are based on the North American Datum of 1927 (NAD 27) as currently required by the Mass Media Bureau of the FCC.**Ownership:** Raycom Media Inc. (Group Owner).**Began Operation:** May 16, 2002. Digital station will operate on analog allotment Ch. 43.**Represented (legal):** Dow, Lohnes & Albertson PLLC.**Represented (engineering):** Cohen, Dippell & Everist PC.**Personnel:****Bill Applegate**, Vice President & General Manager.**Lynda Nichols**, General Sales Manager.**Shannon Lange**, Local Sales Manager.**Stephen Doerr**, News Director.**James Kopanski**, Chief Engineer.**Karen Bizjak**, Business Manager.**Lisa McManus**, Program Director.**WUAB-DT BMPCDT-20001227ABJ GRANTED: 6/6/2001**

© 2006 Warren Communications News

Rob Boenau, Marketing and Promotion Director.**Jim Stunek**, Production Director & Broadcast Operations.**Jean Niznik**, Traffic Manager.**Emily Davis**, Community Affairs Director.**Judy Smith**, Assistant to the General Manager.**City of License:** Lorain. **Station DMA:** Cleveland-Akron (Canton), OH. **Rank:** 16.**Nielsen Data:** Not available.

WMFD-DT

Ch. 12

Network Service: IND.

Licensee: Mid-State Television Inc., 2900 Park Ave. W, Mansfield, OH 44904.

Studio: 2900 Park Ave. W, Mansfield, OH 44906.

Mailing Address: 2900 Park Ave. W, Mansfield, OH 44906.

Phone: 419-529-5900. **Fax:** 419-529-2319.

E-mail: operations@wmfd.com

Web Site: http://www.wmfd.com

Technical Facilities: Channel No. 12 (204-210 MHz). Authorized power: 4.8-kw visual. Antenna: 528-ft above av. terrain, 387-ft. above ground, 1768-ft. above sea level.

Latitude	40°	45'	50"
Longitude	82°	37'	04"

Holds CP for change to 14-kw visual, 591-ft above av. terrain, 449-ft. above ground, 1831-ft. above sea level; BPCDT-20040526ABT.

Transmitter: W of Mansfield, approx. 0.24-mi. N of US Rte. 305 & 0.3-mi. E of Lewis Rd.

Note: Latitude and longitude coordinates shown are based on the North American Datum of 1927 (NAD 27) as currently required by the Mass Media Bureau of the FCC.

Ownership: Mid-State Television Inc. (Group Owner).

Began Operation: February 15, 1999. Standard Definition.

Represented (legal): Fletcher, Heald & Hildreth PLC.

Represented (engineering): du Treil, Lundin & Rackley Inc.

Personnel:

Gunther Meisse, President & General Manager.

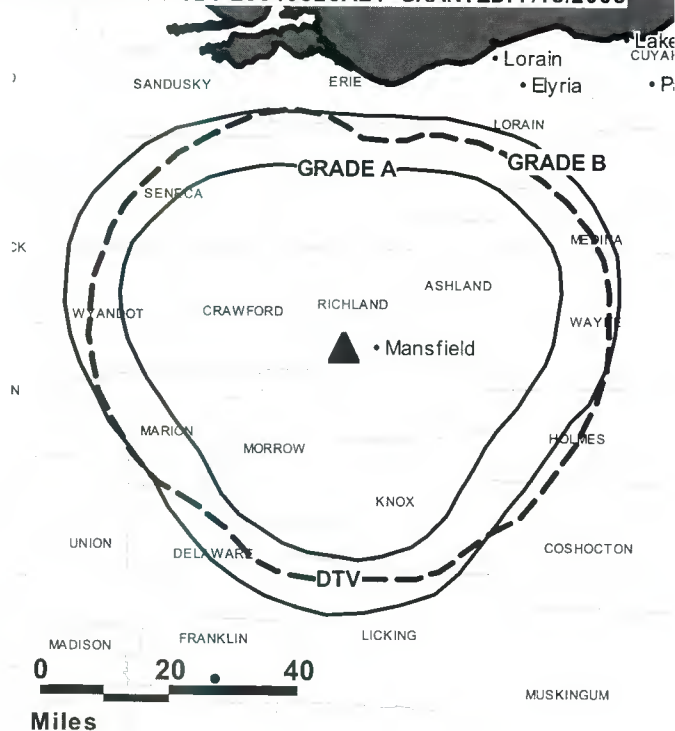
Glenn Cheesnan, Vice President, Sales.

Scott Goodwin, Sales Manager.

Bob Miller, National Sales Manager.

Larry Stine, News Manager.

WMFD-DT BPCDT-20040526ABT GRANTED: 7/15/2005



© 2006 Warren Communications News

Wayne Fick, Chief Engineer.

Kelly Bauer, Program Director & Traffic Manager.

Lee Ann Ramey, Promotions Director.

Rates: On request.

City of License: Mansfield. **Station DMA:** Cleveland-Akron (Canton), OH. **Rank:** 16.

Nielsen Data: Not available.

WMFD-TV

Ch. 68

Network Service: IND.

Licensee: Mid-State Television Inc., 2900 Park Ave. W, Mansfield, OH 44906.

Studio: 2900 Park Ave. W, Mansfield, OH 44906.

Mailing Address: 2900 Park Ave. W, Mansfield, OH 44906.

Phone: 419-529-5900. **Fax:** 419-529-2319.

E-mail: operations@wmfd.com

Web Site: http://www.wmfd.com

Technical Facilities: Channel No. 68 (794-800 MHz). Authorized power: 5000-kw max. visual. Antenna: 590-ft above av. terrain, 450-ft. above ground, 1831-ft. above sea level.

Latitude	40°	45'	50"
Longitude	82°	37'	04"

Transmitter: 2900 Park Ave. W.

Digital Facilities: Channel No. 12 (204-210 MHz). Power: 4.8-kw visual. Antenna: 528-ft above av. terrain, 387-ft. above ground, 1768-ft. above sea level.

Latitude	40°	45'	50"
Longitude	82°	37'	04"

Note: Latitude and longitude coordinates shown are based on the North American Datum of 1927 (NAD 27) as currently required by the Mass Media Bureau of the FCC.

Satellite Earth Stations: Transmitter Acrodyne; Vertex, 3-meter C-band; Vertex, 4.5-meter C-band; Harris, 9-meter C-band; Harris receivers.

Ownership: Mid-State Television Inc. (Group Owner).

Began Operation: February 29, 1988.

Represented (sales): Regional Reps Corp.

Represented (legal): Fletcher, Heald & Hildreth PLC.

Represented (engineering): du Treil, Lundin & Rackley Inc.

Personnel:

Gunther Meisse, President & General Manager.

Glenn Cheesnan, Vice President, Sales.

Scott Goodwin, Sales Manager.

Bob Miller, National Sales Manager.

Larry Stine, News Manager.

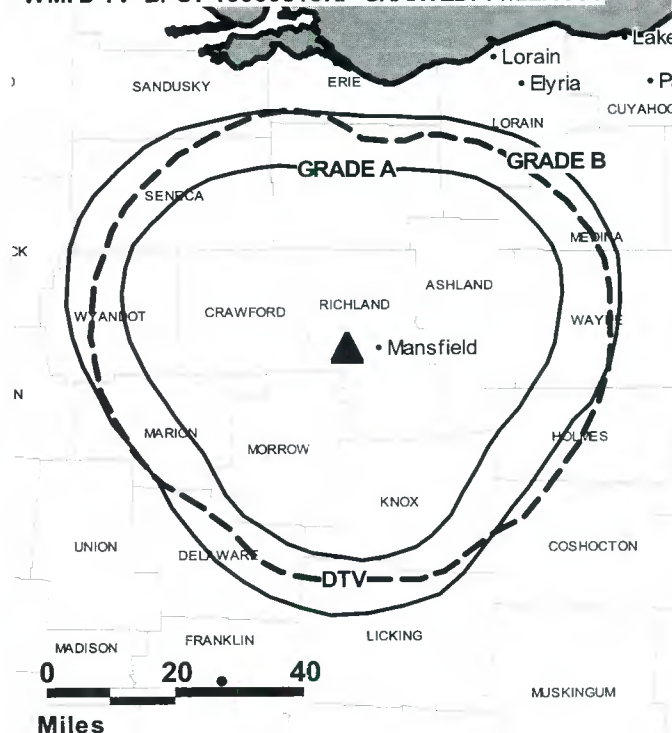
Wayne Fick, Chief Engineer.

Kelly Bauer, Program Director & Traffic Manager.

Lee Ann Ramey, Promotions Director.

Rates: On request.

WMFD-TV BPCT-19960813KF GRANTED: 11/22/1996



© 2006 Warren Communications News

City of License: Mansfield. **Station DMA:** Cleveland-Akron (Canton), OH. **Rank:** 16.

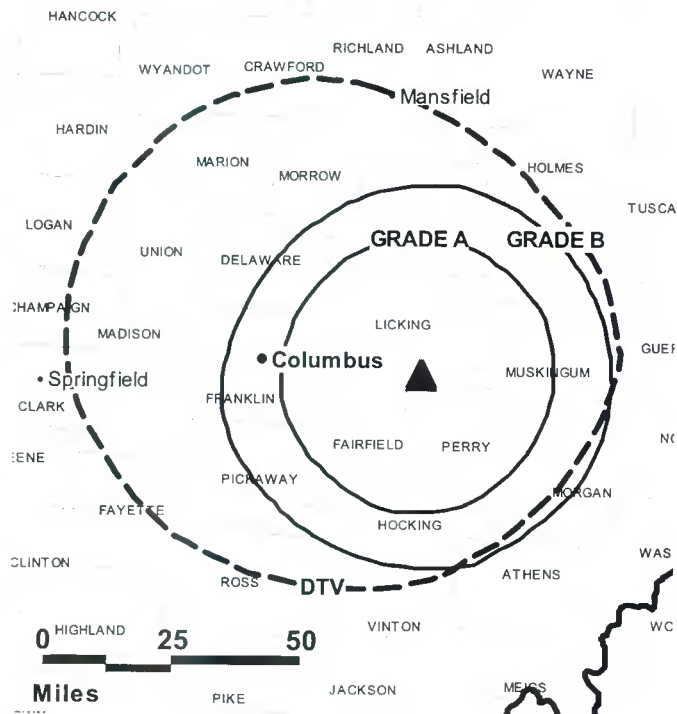
Circulation © 2005 Nielsen. Coverage based on Nielsen study.

GrandTotal	Cable TV Households	Non-cable TV Households	Total TV Households
Estimated Station Totals *	73,730	27,390	101,120
Average Weekly Circulation (2005)	9,873	2,039	11,912
Average Daily Circulation (2005)			3,618
Station DMA Total	Cable TV Households	Non-cable TV Households	Total TV Households
Estimated Station Totals *	52,000	21,720	73,720
Average Weekly Circulation (2005)	8,348	1,257	9,605
Average Daily Circulation (2005)			2,830
Other DMA Total	Cable TV Households	Non-cable TV Households	Total TV Households
Estimated Station Totals *	21,730	5,670	27,400
Average Weekly Circulation (2005)	1,525	782	2,307
Average Daily Circulation (2005)			788

*Estimated station totals are sums of the Nielsen TV and Cable TV household estimates for each county in which the station registers viewing of more than 5% as per the Nielsen Survey Methods.

WSFJ-DT**Ch. 24****Network Service:** IND.**Grantee:** Christian Television of Ohio Inc., 10077 Jacksontown Rd. SE, Thornville, OH 43076.**Studio:** 3948 Townsfair Way, Suite 220, Columbus, OH 43219.**Mailing Address:** 3948 Townsfair Way, Suite 220, Columbus, OH 43219.**Phone:** 614-416-6080. **Fax:** 614-416-6345.**E-mail:** info@wsfj.com; programming@pax51.com**Web Site:** http://www.wsfj.com**Technical Facilities:** Channel No. 24 (530-536 MHz). Authorized power: 1000-kw max. visual. Antenna: 702-ft above av. terrain, 276-ft. above ground.

Latitude	40°	04'	45"
Longitude	82°	41'	41"

Note: Latitude and longitude coordinates shown are based on the North American Datum of 1927 (NAD 27) as currently required by the Mass Media Bureau of the FCC.**Ownership:** Christian Television of Ohio Inc. (Group Owner).**Began Operation:** January 1, 2002. Station operating under Special Temporary Authority at 0.916-kw max. visual.**Personnel:****Richard Schilg**, President & General Manager.**Steve Howard**, Executive Vice President & Chief Operating Officer.**Angel Boulis**, Chief Financial Officer.**Chris Graves**, General & Local Sales Manager.**Rob Kasper**, Chief Engineer.**Dave Wilson**, Production & Traffic Manager.**WSFJ-DT BPCDT-19991101AHH GRANTED: 5/14/2002**

© 2006 Warren Communications News

City of License: Newark. **Station DMA:** Columbus, OH. **Rank:** 32.**Nielsen Data:** Not available.

WSFJ-TV

Ch. 51

Network Service: IND.

Licensee: Christian Television of Ohio Inc., Box 770, Thornville, OH 43076.

Studio: 3948 Townsfair Way, Suite 220, Columbus, OH 43219.

Mailing Address: 3948 Townsfair Way, Suite 220, Columbus, OH 43219.

Phone: 740-323-0772 (Newark); 614-416-6080. **Fax:** 614-416-6345.

E-mail: info@wsfj.com; programming@pax51.com

Web Site: http://www.wsfj.com

Technical Facilities: Channel No. 51 (692-698 MHz). Authorized power: 724-kw max. visual, 72.4-kw aural. Antenna: 620-ft above av. terrain, 500-ft. above ground, 1600-ft. above sea level.

Latitude	39°	56'	53"
Longitude	82°	24'	33"

Holds CP for change to 433-ft above av. terrain, 276-ft. above ground, 1512-ft. above sea level; lat. 40° 04' 45", long. 82° 41' 41", BPCT-20010213ABM.

Transmitter: 0.8-mi. SSE of Jacksontown along Rte. 13, 0.3-mi. N of I-70.

Digital Facilities: Channel No. 24 (530-536 MHz). Power: 1000-kw max. visual. Antenna: 702-ft above av. terrain, 276-ft. above ground.

Latitude	40°	04'	45"
Longitude	82°	41'	41"

FCC Digital File Number: BPCDT-19991101AHH. Granted: December 03, 1999.

Note: Latitude and longitude coordinates shown are based on the North American Datum of 1927 (NAD 27) as currently required by the Mass Media Bureau of the FCC.

Satellite Earth Stations: Transmitter RCA; Vertex, 4.6-meter KC-band; Scientific-Atlanta, 5-meter C-band; RF Systems, 6-meter C-band; Standard Agile Omni, M/A-Com receivers.

Ownership: Christian Television of Ohio Inc. (Group Owner).

Began Operation: March 9, 1980.

Represented (legal): Baraff, Koerner & Olender PC.

Represented (engineering): Smith & Fisher.

Personnel:

Richard Schilg, President & General Manager.

Steve Howard, Executive Vice President & Chief Operating Officer.

Angel Boulis, Chief Financial Officer.

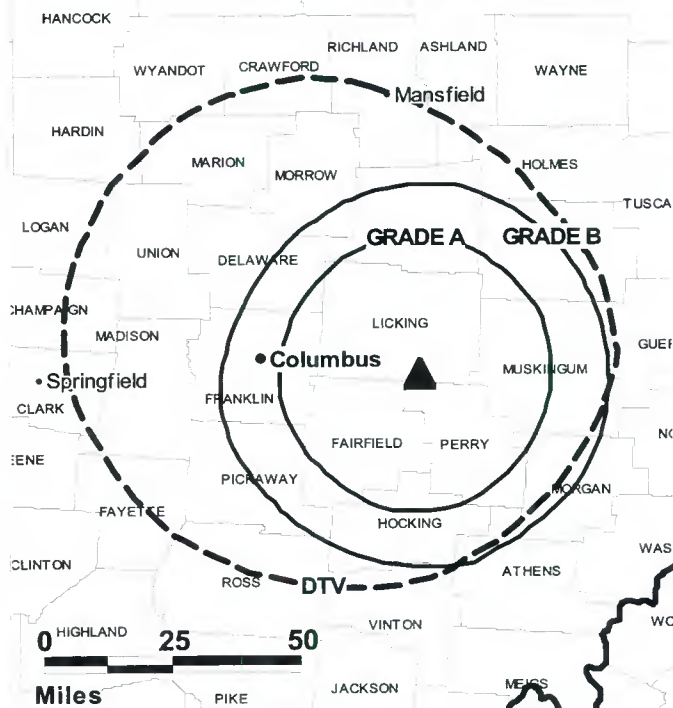
Chris Graves, General & Local Sales Manager.

Rob Kasper, Chief Engineer.

Dave Wilson, Production & Traffic Manager.

Highest 30 Sec. Rate: \$150.

WSFJ-TV BMPCT-19830930LJ GRANTED: 3/14/1984



© 2006 Warren Communications News

City of License: Newark. **Station DMA:** Columbus, OH. **Rank:** 32.

Circulation © 2005 Nielsen. Coverage based on Nielsen study.

GrandTotal	Cable TV Households	Non-cable TV Households	Total TV Households
Estimated Station Totals *	605,170	105,220	710,390
Average Weekly Circulation (2005)	51,315	11,503	62,818
Average Daily Circulation (2005)			15,196
Station DMA Total	Cable TV Households	Non-cable TV Households	Total TV Households
Estimated Station Totals *	577,490	97,830	675,320
Average Weekly Circulation (2005)	47,173	10,860	58,033
Average Daily Circulation (2005)			13,760
Other DMA Total	Cable TV Households	Non-cable TV Households	Total TV Households
Estimated Station Totals *	27,680	7,390	35,070
Average Weekly Circulation (2005)	4,142	643	4,785
Average Daily Circulation (2005)			1,436

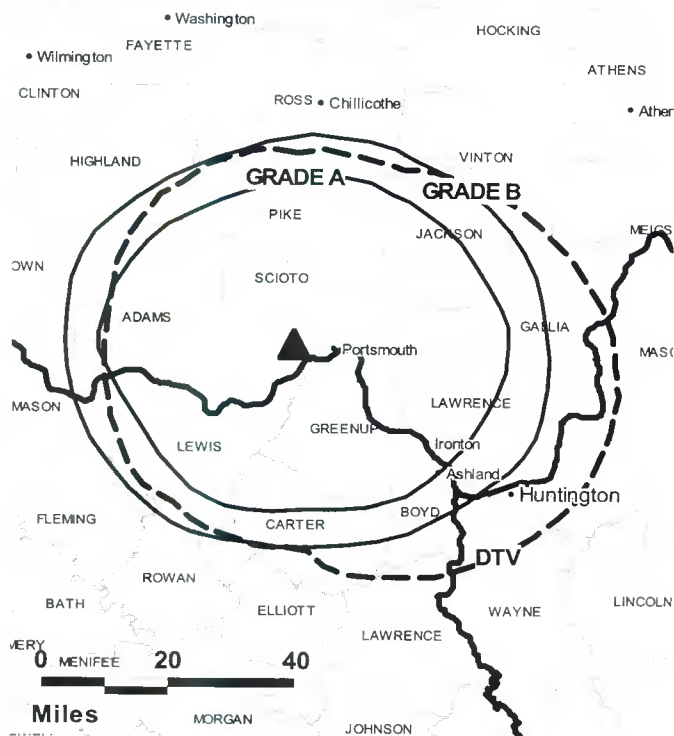
*Estimated station totals are sums of the Nielsen TV and Cable TV household estimates for each county in which the station registers viewing of more than 5% as per the Nielsen Survey Methods.

WHCP**Ch. 30****Network Service:** UPN, WBN.**Licensee:** Television Properties Inc., 1150 Foothill Blvd., Suite D, La Canada, CA 91011.**Studio:** 800 Gallia St., Suite 430, Portsmouth, OH 45662.**Mailing Address:** 800 Gallia St., Suite 430, Portsmouth, OH 45662.**Phone:** 740-353-3391. **Fax:** 740-353-3372.**E-mail:** wb30@whcp-tv.com**Web Site:** http://www.whcp-tv.com**Technical Facilities:** Channel No. 30 (566-572 MHz). Authorized power: 2040-kw max. visual. Antenna: 1174-ft above av. terrain, 850-ft. above ground, 1952-ft. above sea level.

Latitude	38°	45'	42"
Longitude	83°	03'	41"

Transmitter: Navoo Pond Creek Rd., West Portsmouth.**Digital Facilities:** Channel No. 17 (488-494 MHz). Power: 50-kw max. visual. Antenna: 1175-ft above av. terrain, 850-ft. above ground.

Latitude	38°	45'	42"
Longitude	83°	03'	41"

FCC Digital File Number: BPCDT-19991029AHD. Granted: June 28, 2001.**Note:** Latitude and longitude coordinates shown are based on the North American Datum of 1927 (NAD 27) as currently required by the Mass Media Bureau of the FCC.**Ownership:** Television Properties Inc. (Group Owner).**Began Operation:** May 8, 1988. Left air 1989. Returned to air October 1998.**Represented (legal):** Larry D. Perry.**Represented (engineering):** Warmus & Associates.**Personnel:****William Wilkison**, General Manager & Chief Engineer.**Chuck Jones**, General & Local Sales Manager.**Eric Cox**, Chief Technical Officer.**Adrienne O'Harra**, Program & Traffic Director.**Andrew Dodson**, Production Manager.**Highest 30 Sec. Rate:** \$375.**City of License:** Portsmouth. **Station DMA:** Charleston-Huntington, WV. **Rank:** 64.**WHCP BMPCT-19870515KQ GRANTED: 11/10/1987**

© 2006 Warren Communications News

Circulation © 2005 Nielsen. Coverage based on Nielsen study.

GrandTotal	Cable TV Households	Non-cable TV Households	Total TV Households
Estimated Station Totals *	322,760	54,960	377,720
Average Weekly Circulation (2005)	65,633	5,878	71,511
Average Daily Circulation (2005)			15,333
Station DMA Total	Cable TV Households	Non-cable TV Households	Total TV Households
Estimated Station Totals *	290,400	54,960	345,360
Average Weekly Circulation (2005)	61,607	5,878	67,485
Average Daily Circulation (2005)			14,730
Other DMA Total	Cable TV Households	Non-cable TV Households	Total TV Households
Estimated Station Totals *	32,360	0	32,360
Average Weekly Circulation (2005)	4,026	0	4,026
Average Daily Circulation (2005)			603

*Estimated station totals are sums of the Nielsen TV and Cable TV household estimates for each county in which the station registers viewing of more than 5% as per the Nielsen Survey Methods.

WHCP-DT Ch. 17

Network Service: UPN, WBN.

Grantee: Television Properties, 1732 Dunraven Dr., Knoxville, TN 37922.

Studio: 800 Gallia St, Suite 430, Portsmouth, OH 45662.

Mailing Address: 800 Gallia St., Suite 430, Portsmouth, OH 45662.

Phone: 740-353-3391. **Fax:** 740-353-3372.

E-mail: gsm@whcp-tv.com

Web Site: <http://www.whcp-tv.com>

Technical Facilities: Channel No. 17 (488-494 MHz). Authorized power: 50-kw max. visual. Antenna: 1175-ft above av. terrain, 850-ft. above ground.

Latitude	38°	45'	42"
Longitude	83°	03'	41"

Note: Latitude and longitude coordinates shown are based on the North American Datum of 1927 (NAD 27) as currently required by the Mass Media Bureau of the FCC.

Ownership: Television Properties Inc. (Group Owner).

Began Operation: Station operating under Special Temporary Authority at 19.1-kw max. visual; no on-air date

Personnel:

William Wilkison, General Manager & Chief Engineer.

Chuck Jones, General & Local Sales Manager.

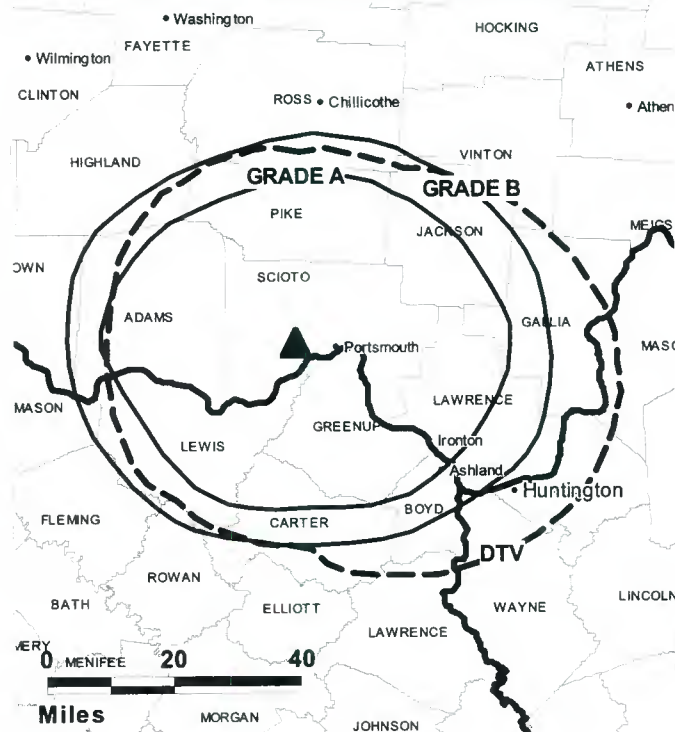
Eric Cox, Chief Technical Officer.

Adrienne O'Harra, Program & Traffic Director.

Andrew Dodson, Production Manager.

City of License: Portsmouth. **Station DMA:** Charleston-Huntington, WV. **Rank:** 64.

WHCP-DT BPCDT-19991029AHD GRANTED: 6/28/2001



© 2006 Warren Communications News

Nielsen Data: Not available.

WGGN-DT
Ch. 42

Network Service: TBN.

Grantee: Christian Faith Broadcast Inc., Box 247, Castalia, OH 44824.

Studio: 3809 Maple Ave., Castalia, OH 44824.

Mailing Address: Box 2397, Sandusky, OH 44870.

Phone: 419-684-5311. **Fax:** 419-684-5378.

E-mail: wggntv@lrbcg.com

Web Site: <http://www.cfbroadcast.com/wggntv/default.htm>

Technical Facilities: Channel No. 42 (638-644 MHz). Authorized power: 1000-kw max. visual. Antenna: 698-ft above av. terrain, 630-ft. above ground.

Latitude	41°	23'	48"
Longitude	82°	47'	31"

Note: Latitude and longitude coordinates shown are based on the North American Datum of 1927 (NAD 27) as currently required by the Mass Media Bureau of the FCC.

Ownership: Christian Faith Broadcast Inc. (Group Owner).

Began Operation: Station operating under Special Temporary Authority at 0.64-kw max. visual; no on-air date

Personnel:

Shelby Gillam, President.

Rusty Yoff, Vice President & Chief Engineer.

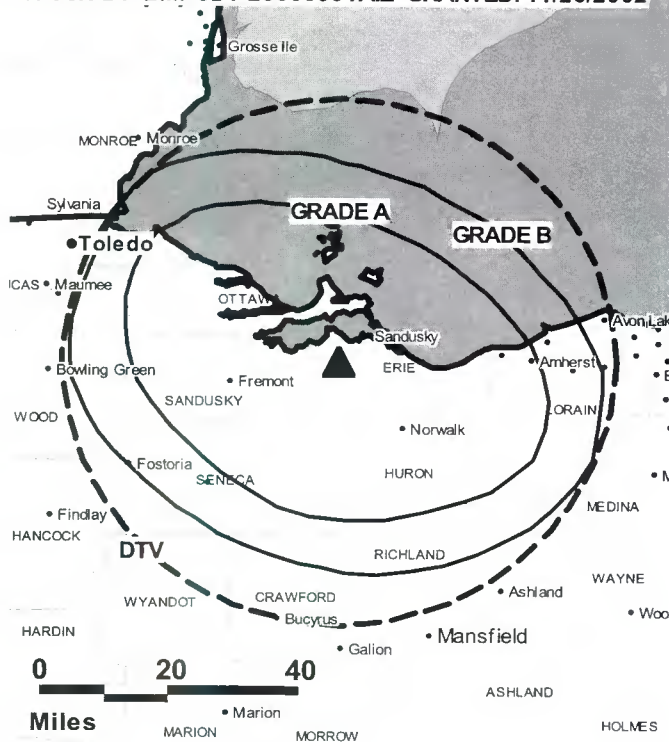
Richard Hawkins, General Manager.

Jeff Ferback, Local Sales Manager.

Roy Bilman, Program Director & Traffic Coordinator.

City of License: Sandusky. **Station DMA:** Cleveland-Akron (Canton), OH. **Rank:** 16.

WGGN-DT BMP CDT-20000501AIZ GRANTED: 11/26/2002



© 2006 Warren Communications News

Nielsen Data: Not available.

WGGN-TV**Ch. 52****Network Service:** TBN.**Licensee:** Christian Faith Broadcast Inc., 3809 Maple Ave., Castalia, OH 44824.**Studio:** 3809 Maple Ave., Castalia, OH 44824.**Mailing Address:** Box 2397, Sandusky, OH 44870.**Phone:** 419-684-5311. **Fax:** 419-684-5378.**E-mail:** wggntv@lrbcg.com**Web Site:** <http://www.cfbroadcast.com/wggntv/Default.htm>**Technical Facilities:** Channel No. 52 (698-704 MHz). Authorized power: 1482-kw max. visual, 148.2-kw aural. Antenna: 774-ft above av. terrain, 715-ft. above ground, 1415-ft. above sea level.

Latitude	41°	23'	48"
Longitude	82°	47'	31"

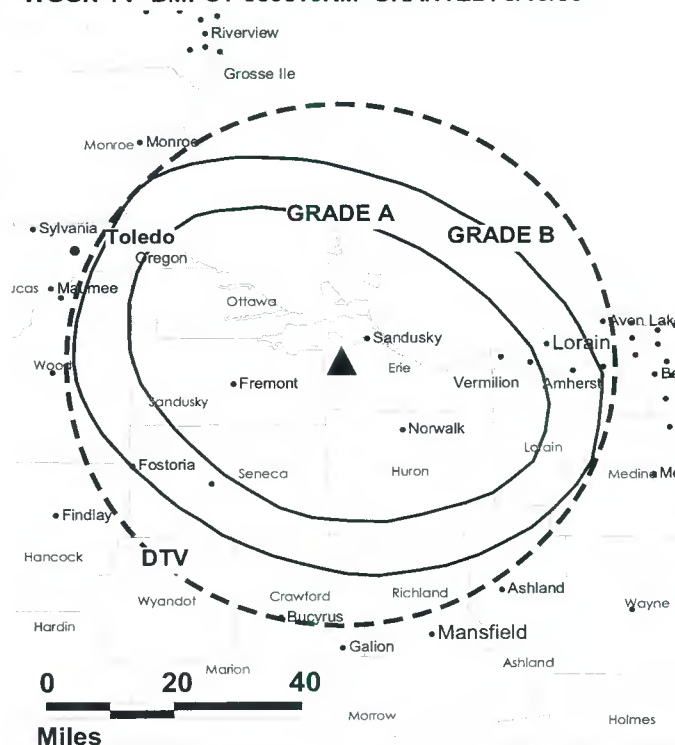
Transmitter: 3809 Maple Ave., Castalia.**Digital Facilities:** Channel No. 42 (638-644 MHz). Power: 1000-kw max. visual. Antenna: 698-ft above av. terrain, 630-ft. above ground.

Latitude	41°	23'	48"
Longitude	82°	47'	31"

Note: Latitude and longitude coordinates shown are based on the North American Datum of 1927 (NAD 27) as currently required by the Mass Media Bureau of the FCC.**Ownership:** Christian Faith Broadcast Inc. (Group Owner).**Began Operation:** December 5, 1982.**Personnel:****Shelby Gillam**, President.**Rusty Yost**, Vice President & Chief Engineer.**Richard Hawkins**, General Manager.**Jeff Ferback**, Local Sales Manager.**Roy Bilman**, Program Director & Traffic Coordinator.**Highest 30 Sec. Rate:** \$150.**City of License:** Sandusky. **Station DMA:** Cleveland-Akron (Canton), OH. **Rank:** 16.

Communications Daily

The Authoritative News Service of
Electronic Communications
For Information, call 800-771-9202

WGGN-TV BIMPCT-860616KM GRANTED: 8/19/86

Circulation © 2005 Nielsen. Coverage based on Nielsen study.

GrandTotal	Cable TV Households	Non-cable TV Households	Total TV Households
Estimated Station Totals *	0	14,590	14,590
Average Weekly Circulation (2005)	0	1,340	1,340
Average Daily Circulation (2005)		105	

Station DMA Total	Cable TV Households	Non-cable TV Households	Total TV Households
Estimated Station Totals *	0	8,920	8,920
Average Weekly Circulation (2005)	0	830	830
Average Daily Circulation (2005)		71	

Other DMA Total	Cable TV Households	Non-cable TV Households	Total TV Households
Estimated Station Totals *	0	5,670	5,670
Average Weekly Circulation (2005)	0	510	510
Average Daily Circulation (2005)		34	

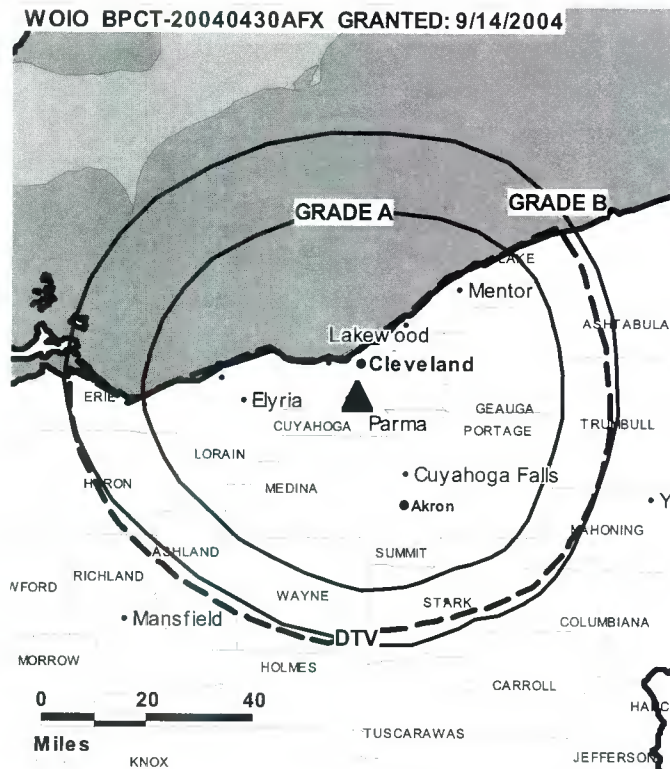
*Estimated station totals are sums of the Nielsen TV and Cable TV household estimates for each county in which the station registers viewing of more than 5% as per the Nielsen Survey Methods.

WOIO**Ch. 19****Network Service:** CBS.**Licensee:** Raycom Media Inc., 201 Monroe St., RSA Tower, Suite 710, Montgomery, AL 36104.**Studio:** 1717 E. 12th St., Cleveland, OH 44114.**Mailing Address:** 1717 E. 12th St., Cleveland, OH 44114.**Phone:** 216-771-1943; 800-929-0132. **Fax:** 216-515-7152.**E-mail:** baplegate@raycommmedia.com**Web Site:** http://www.woio.com**Technical Facilities:** Channel No. 19 (500-506 MHz). Authorized power: 3700-kw max. visual, aural. Antenna: 1152-ft above av. terrain, 1114-ft. above ground, 2014-ft. above sea level.

Latitude	41°	23'	15"
Longitude	81°	41'	43"

Digital Facilities: Channel No. 10 (192-198 MHz). Power: 3.5-kw visual. Antenna: 997-ft above av. terrain, 960-ft. above ground, 1860-ft. above sea level.

Latitude	41°	23'	15"
Longitude	81°	41'	43"

FCC Digital File Number: BPCDT-971209KF. Granted: May 27, 1998.**Note:** Latitude and longitude coordinates shown are based on the North American Datum of 1927 (NAD 27) as currently required by the Mass Media Bureau of the FCC.**Multichannel TV Sound:** Stereo only.**Satellite Earth Stations:** Transmitter Harris; Andrew, 2.4-meter Ku-band; DX Communications, 4.5-meter KC-band; Andrew, 4.5-meter C-band; Standard Agile Omni receivers.**News Services:** CBS Newspath, AP.**Ownership:** Raycom Media Inc. (Group Owner).**Began Operation:** May 19, 1985. Sale to present owner by Milton S. Maltz approved by FCC August 13, 1998.**Represented (sales):** Telerep Inc.**Personnel:****Bill Applegate**, Vice President & General Manager.**Lynda Nicholls**, General Sales Manager.**Renee Morley**, Local Sales Manager.**Steve Doerr**, News Director.**Jim Kopinski**, Chief Engineer.**Jim Stunek**, Broadcast Operations Director.**Karen Bizjak**, Business Manager.**Lisa McManus**, Program Director.**Rob Boenau**, Marketing & Promotions Director.**Jean Niznik**, Traffic Manager.**Emily Davis**, Community Affairs Director.**WOIO BPCT-20040430AFX GRANTED: 9/14/2004**

© 2006 Warren Communications News

Judy Smith, Assistant to the General Manager.**Rates:** On request.**City of License:** Shaker Heights. **Station DMA:** Cleveland-Akron (Canton), OH.**Rank:** 16.

Circulation © 2005 Nielsen. Coverage based on Nielsen study.

GrandTotal	Cable TV Households	Non-cable TV Households	Total TV Households
Estimated Station Totals *	1,158,930	482,360	1,641,290
Average Weekly Circulation (2005)	705,360	285,082	990,442
Average Daily Circulation (2005)			426,297
Station DMA Total	Cable TV Households	Non-cable TV Households	Total TV Households
Estimated Station Totals *	1,089,230	457,810	1,547,040
Average Weekly Circulation (2005)	691,002	283,082	974,084
Average Daily Circulation (2005)			421,992
Other DMA Total	Cable TV Households	Non-cable TV Households	Total TV Households
Estimated Station Totals *	69,700	24,550	94,250
Average Weekly Circulation (2005)	14,358	2,000	16,358
Average Daily Circulation (2005)			4,305

*Estimated station totals are sums of the Nielsen TV and Cable TV household estimates for each county in which the station registers viewing of more than 5% as per the Nielsen Survey Methods.

WOIO-DT
Ch. 10

Network Service: CBS.

Licensee: Raycom Media Inc., 201 Monroe St., RSA Tower, Suite 710, Montgomery, AL 36104.

Studio: 1717 E. 12th St., Cleveland, OH 44114.

Mailing Address: 1717 E. 12th St., Cleveland, OH 44114.

Phone: 216-771-1943; 800-929-0132. **Fax:** 216-515-7152.

E-mail: bapplegate@raycommedia.com

Web Site: http://www.woio.com

Technical Facilities: Channel No. 10 (192-198 MHz). Authorized power: 3.5-kw visual. Antenna: 997-ft above av. terrain, 960-ft. above ground, 1860-ft. above sea level.

Latitude	41°	23'	15"
Longitude	81°	41'	43"

Transmitter: 0.3-mi. S of Ridgewood Dr., 0.55-mi. W of Broadview Rd./Rte. 176, Parma.

Note: Latitude and longitude coordinates shown are based on the North American Datum of 1927 (NAD 27) as currently required by the Mass Media Bureau of the FCC.

Ownership: Raycom Media Inc. (Group Owner).

Began Operation: November 1, 1999. High Definition.

Represented (sales): TeleRep Inc.

Represented (legal): Kaye, Scholer, Fierman, Hays & Handler LLP.

Personnel:

Bill Applegate, Vice President & General Manager.

Lynda Nicholls, General Sales Manager.

Renee Morley, Local Sales Manager.

Steve Doerr, News Director.

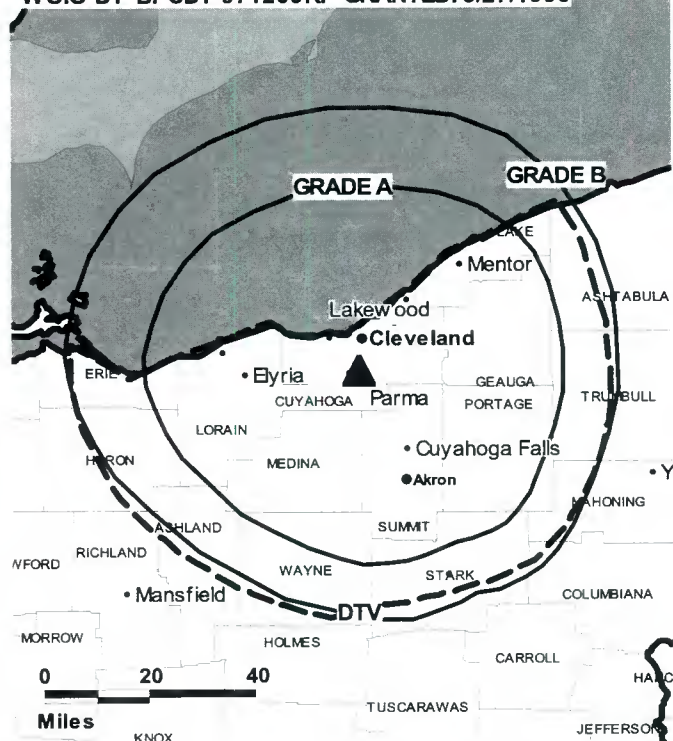
Jim Kopinski, Chief Engineer.

Jim Stunek, Broadcast Operations Director.

Karen Bizjak, Business Manager.

Lisa McManus, Program Director.

WOIO-DT BPCDT-971209KF GRANTED: 5/27/1998



© 2006 Warren Communications News

Rob Boenau, Marketing & Promotions Director.

Jean Niznik, Traffic Manager.

Emily Davis, Community Affairs Director.

Judy Smith, Assistant to the General Manager.

Rates: On request.

City of License: Shaker Heights. **Station DMA:** Cleveland-Akron (Canton), OH.

Rank: 16.

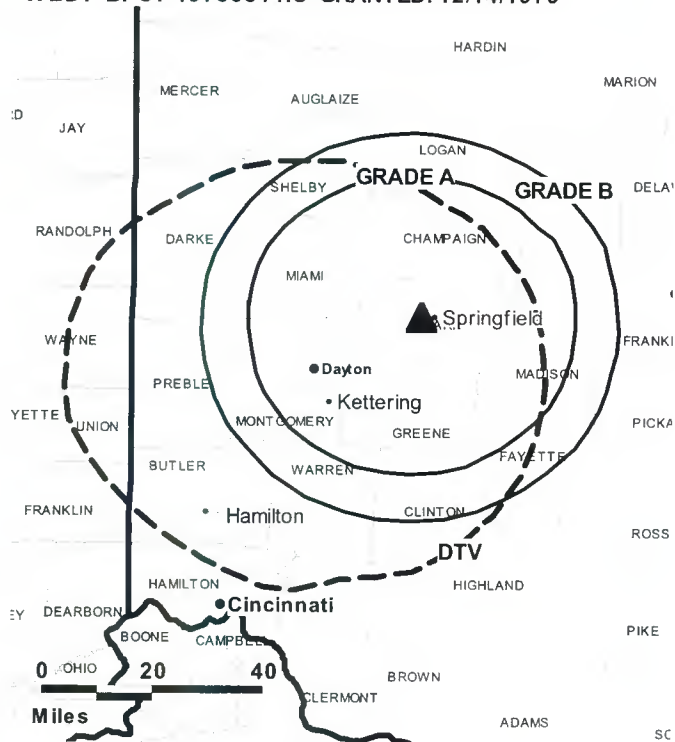
Nielsen Data: Not available.

WBDT
Ch. 26**Network Service:** WBN.**Licensee:** ACME Television Holdings LLC, 10829 Olive Blvd., Suite 202, St. Louis, MO 63141.**Studio:** 2589 Corporate Place, Miamisburg, OH 45342.**Mailing Address:** 2589 Corporate Place, Miamisburg, OH 45342.**Phone:** 937-384-9226. **Fax:** 937-384-7392.**E-mail:** questions@wb26tv.com; john.hannon@datonswb.com**Web Site:** http://www.wb26tv.com**Technical Facilities:** Channel No. 26 (542-548 MHz). Authorized power: 5000-kw max. visual. Antenna: 1145-ft above av. terrain, 1119-ft. above ground, 2014-ft. above sea level.

Latitude	39°	43'	28"
Longitude	84°	15'	18"

Transmitter: 2675 Dayton Rd., 0.15-mi. W of Springfield city limits.**Digital Facilities:** Channel No. 18 (494-500 MHz). Power: 35-kw max. visual. Antenna: 954-ft above av. terrain, 927-ft. above ground.

Latitude	39°	43'	28"
Longitude	84°	15'	18"

FCC Digital File Number: BPCDT-990813LF. Granted: January 25, 2002.**Note:** Latitude and longitude coordinates shown are based on the North American Datum of 1927 (NAD 27) as currently required by the Mass Media Bureau of the FCC.**Satellite Earth Stations:** Transmitter Comark; Scientific-Atlanta, 6-meter Ku-band; Harris, 10-meter C-band; Drake receivers.**News Service:** AP.**Ownership:** ACME Communications Inc. (Group Owner).**Began Operation:** September 21, 1980.**Represented (legal):** Miller & Fields.**Represented (engineering):** R. L. Purcell.**Personnel:****Stan Gill**, Vice President & General Manager.**John Hannon**, General Sales Manager.**Dan Marchese**, Local Sales Manager.**Melanie Simon**, National Sales Manager.**Al Schmidt**, Chief Engineer.**Bonnie Meyers**, Business Manager.**Gregg Abbott**, Programming Director.**Brian Mercer**, Marketing & Research Director.**Mike Shearer**, Production Director.**Shasta Niles**, Creative Services Director.**WBDT BPCT-19780814IC GRANTED: 12/14/1979**

© 2006 Warren Communications News

Reggie Stone, Traffic Manager.**Rates:** On request.**City of License:** Springfield. **Station DMA:** Dayton, OH. **Rank:** 59.

Circulation © 2005 Nielsen. Coverage based on Nielsen study.

GrandTotal	Cable TV Households	Non-cable TV Households	Total TV Households
Estimated Station Totals *	392,240	243,510	635,750
Average Weekly Circulation (2005)	108,754	65,907	174,661
Average Daily Circulation (2005)			57,380
Station DMA Total	Cable TV Households	Non-cable TV Households	Total TV Households
Estimated Station Totals *	366,000	153,820	519,820
Average Weekly Circulation (2005)	106,067	55,370	161,437
Average Daily Circulation (2005)			54,606
Other DMA Total	Cable TV Households	Non-cable TV Households	Total TV Households
Estimated Station Totals *	26,240	89,690	115,930
Average Weekly Circulation (2005)	2,687	10,537	13,224
Average Daily Circulation (2005)			2,774

*Estimated station totals are sums of the Nielsen TV and Cable TV household estimates for each county in which the station registers viewing of more than 5% as per the Nielsen Survey Methods.

WBDT-DT

Ch. 18

Network Service: WBN.

Licensee: ACME Television Licenses of Ohio LLC, 2675 Dayton Rd., Springfield, OH 45506.

Dayton's WB: 2589 Corporate Place, Miamisburg, OH 45342.

Mailing Address: 2589 Corporate Place, Miamisburg, OH 45342.

Phone: 937-384-9226. **Fax:** 937-384-7392.

E-mail: questions@wb26tv.com; john.hannon@datonswb.com

Web Site: http://www.wb26tv.com

Technical Facilities: Channel No. 18 (494-500 MHz). Authorized power: 35-kw max. visual. Antenna: 954-ft above av. terrain, 927-ft. above ground.

Latitude	39°	43'	28"
Longitude	84°	15'	18"

Note: Latitude and longitude coordinates shown are based on the North American Datum of 1927 (NAD 27) as currently required by the Mass Media Bureau of the FCC.

Ownership: ACME Communications Inc. (Group Owner).

Began Operation: March 15, 2003. Standard Definition. Station operating.

Personnel:

Stan Gill, Vice President & General Manager.

John Hannon, General Sales Manager.

Dan Marachese, Local Sales Manager.

Melanie Simon, National Sales Manager.

Al Schmidt, Chief Engineer.

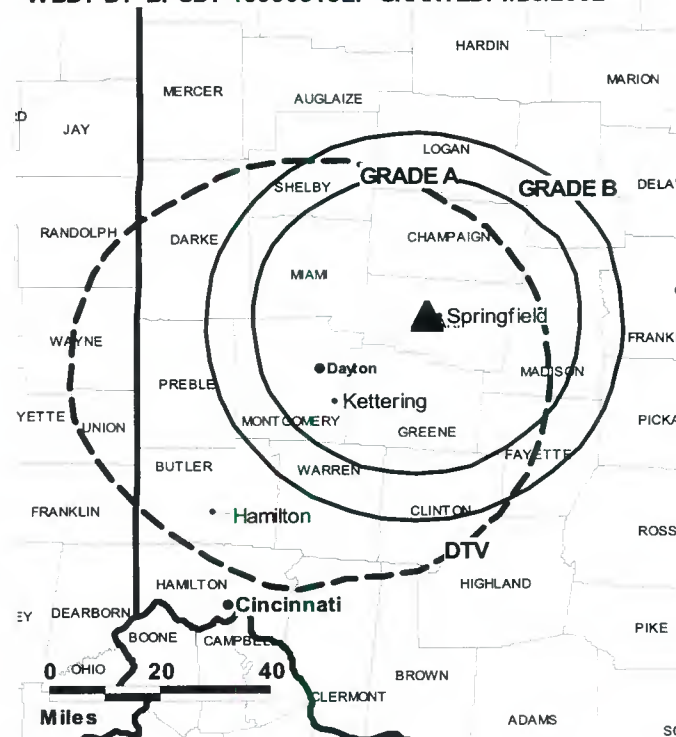
Bonnie Meyers, Business Manager.

Greg Abbot, Programming Director.

Brian Mercer, Marketing & Research Director.

Mike Shearer, Production Director.

WBDT-DT BPCDT-19990813LF GRANTED: 1/25/2002



© 2006 Warren Communications News

Shasta Niles, Creative Services Director.

Reggie Stone, Traffic Manager.

City of License: Springfield. **Station DMA:** Dayton, OH. **Rank:** 59.

Nielsen Data: Not available.

WTOV-DT
Ch. 57

Network Service: NBC.

Grantee: WTOV-TV Holdings Inc., 3773 Howard Hughes Pkwy., Suite 250, Las Vegas, NV 89109.

Studio: 9 Red Donley Plaza, Steubenville, OH 43952.

Sales Office: Riley Bldg., 14th & Chapline Sts., 6th floor, Wheeling, WV 26003.

Mailing Address: Box 9999, Steubenville, OH 43952-6799.

Phone: 740-282-9999; 740-282-0911. Fax: 740-282-0439.

E-mail: tmccoy@wtov.com; wtov@wtov.com

Web Site: <http://www.wtov9.com>

Technical Facilities: Channel No. 57 (728-734 MHz). Authorized power: 1000-kw max. visual. Antenna: 856-ft above av. terrain, 801-ft. above ground, 1896-ft. above sea level.

Latitude	40°	20'	33"
Longitude	80°	37'	14"

Note: Latitude and longitude coordinates shown are based on the North American Datum of 1927 (NAD 27) as currently required by the Mass Media Bureau of the FCC.

Ownership: Cox Enterprises Inc. (Group Owner).

Began Operation: November 26, 2002. Station operating under Special Temporary Authority at 485-kw max. visual.

Represented (sales): TeleRep Inc.

Personnel:

Tim McCoy, Vice President & General Manager.

Michael Seachman, Operations Manager.

Tom Pleva, Local Sales Manager.

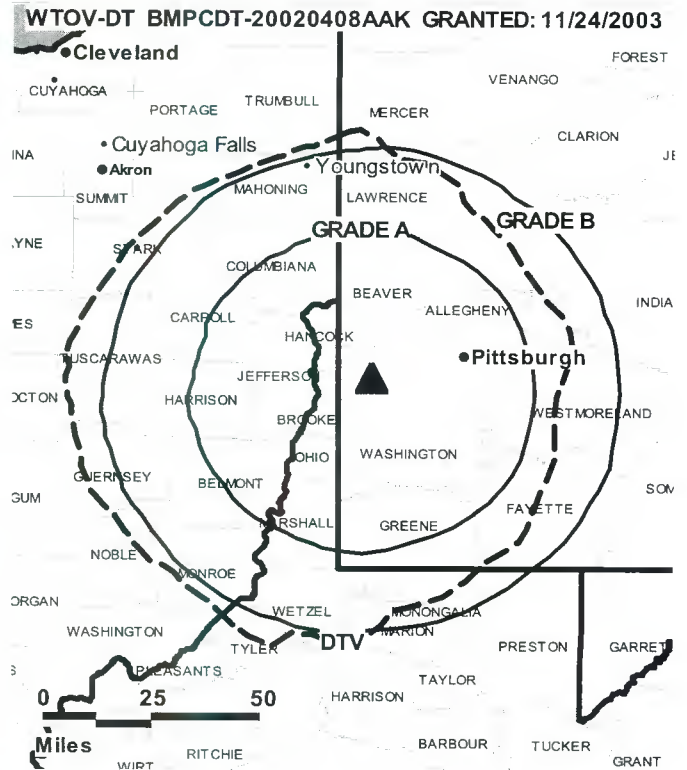
Vern Schofield, Regional Sales Manager.

Melissa Knollinger, News Director.

Len Smith, Chief Engineer.

Don Fogle, Assistant Chief Engineer.

Chuck Robinson, Business Manager.



© 2006 Warren Communications News

Sherry Hansen, Promotions & Marketing Director.

Michelle Lehita, Traffic Coordinator.

Mary Sue Gallabrese, Human Resources Administrator.

City of License: Steubenville. Station DMA: Wheeling, WV-Steubenville, OH.

Rank: 154.

Nielsen Data: Not available.

WTOV-TV

Ch. 9

Network Service: NBC.

Licensee: WTOV-TV Holdings Inc., 3773 Howard Hughes Pkwy., Suite 250, Las Vegas, NV 89109.

Studio: 9 Red Donley Plaza, Steubenville, OH 43952.

Sales Office: Riley Bldg., 14th & Chapline Sts., 6th Floor, Wheeling, WV 26003.

Mailing Address: Box 9999, Steubenville, OH 43952-6799.

Phone: 740-282-9999; 304-233-6933. **Fax:** 740-282-0350.

E-mail: tmccoy@wto.com ; wto@wto.com

Web Site: http://www.wto9.com

Technical Facilities: Channel No. 9 (186-192 MHz). Authorized power: 316-kw visual, 31.6-kw aural. Antenna: 950-ft above av. terrain, 884-ft. above ground, 1992-ft. above sea level.

Latitude 40° 20' 33"
Longitude 80° 37' 13"

Holds CP for change to 925-ft above av. terrain, 869-ft. above ground, 1965-ft. above sea level; lat. 40° 20' 33", long. 80° 37' 14", BPCT-20021104ADP.

Transmitter: 9 Red Donley Plaza.

Digital Facilities: Channel No. 57 (728-734 MHz). Power: 1000-kw max. visual. Antenna: 856-ft above av. terrain, 801-ft. above ground, 1896-ft. above sea level.

Latitude 40° 20' 33"
Longitude 80° 37' 14"

Note: Latitude and longitude coordinates shown are based on the North American Datum of 1927 (NAD 27) as currently required by the Mass Media Bureau of the FCC.

Multichannel TV Sound: Stereo only.

Satellite Earth Stations: Transmitter Harris; Prodelin, 3.5-meter C-band; Harris, 3.5-meter Ku-band; Paraclipse, 5-meter C-band; Paraclipse, Andrew receivers.

News Services: NBC News Channel, CNN Newsource, AP.

Ownership: Cox Enterprises Inc. (Group Owner).

Began Operation: December 10, 1953. Transfer of stations from WSTV Inc. and WPIT Inc. to United Printers & Publishers, later Rust Craft Greeting Cards Inc., approved by FCC November 8, 1961 (Television Digest, Vol. 17:30, 33; 2:14). Sale to Ziff Corp. by Rust Craft approved by FCC May 10, 1978 (Vol. 17:26, 27, 36; 18:20, 41). Sale to Television Station Partners (I. Martin Pompadur, et al.) by Ziff Corp. approved by FCC January 18, 1983 (Vol. 22:30). Sale to Smith Broadcasting by Television Station Partners approved by FCC September 29, 1995 (Vol. 35:17, 41). Sale to Smith Acquisition Co. approved by FCC December 13, 1996. Sale to present owner by Smith Acquisition Co. approved by FCC September 22, 2000 (Vol. 40:29).

Represented (sales): TeleRep Inc.

Represented (legal): Hogan & Hartson LLP.

Personnel:

Tim McCoy, Vice President & General Manager.

Michael Seachman, Operations Manager.

Tom Pleva, Local Sales Manager.

Vern Schofield, Regional Sales Manager.

Melissa Knollinger, News Director.

Len Smith, Chief Engineer.

Don Fogle, Assistant Chief Engineer.

Chuck Robinson, Business Manager.

WTOV-TV BPCT-19960111KJ GRANTED: 3/30/1996



© 2006 Warren Communications News

Sherry Hansen, Promotion & Marketing Director.

Michelle Lehita, Traffic Coordinator.

Mary Sue Gallabrese, Human Resources Administrator.

Highest 30 Sec. Rate: \$2000.

City of License: Steubenville. **Station DMA:** Wheeling, WV-Steubenville, OH.

Rank: 154.

Circulation © 2005 Nielsen. Coverage based on Nielsen study.

GrandTotal	Cable TV Households	Non-cable TV Households	Total TV Households
Estimated Station Totals *	242,630	122,000	364,630
Average Weekly Circulation (2005)	114,523	29,473	143,996
Average Daily Circulation (2005)			84,009
Station DMA Total	Cable TV Households	Non-cable TV Households	Total TV Households
Estimated Station Totals *	108,870	33,660	142,530
Average Weekly Circulation (2005)	87,030	17,867	104,897
Average Daily Circulation (2005)			67,655
Other DMA Total	Cable TV Households	Non-cable TV Households	Total TV Households
Estimated Station Totals *	133,760	88,340	222,100
Average Weekly Circulation (2005)	27,493	11,606	39,099
Average Daily Circulation (2005)			16,354

*Estimated station totals are sums of the Nielsen TV and Cable TV household estimates for each county in which the station registers viewing of more than 5% as per the Nielsen Survey Methods.

WLMB

Ch. 40

Network Service: IND.

Licensee: Dominion Broadcasting Inc., 26693 Eckel Rd., Box 908, Perrysburg, OH 43552.

Studio: 26693 Eckel Rd., Perrysburg, OH 43551.

Mailing Address: Box 908, Perrysburg, OH 43552.

Phone: 419-874-8862; 800-218-5740. **Fax:** 419-874-8867.

E-mail: wlmb@glasscity.net; info@wlmb.com

Web Site: http://www.wlmb.com

Technical Facilities: Channel No. 40 (626-632 MHz). Authorized power: 4747-kw max. visual. Antenna: 571-ft above av. terrain, 571-ft. above ground, 1309-ft. above sea level.

Latitude	41°	44'	41"
Longitude	84°	01'	06"

Holds CP for change to 4188-kw max. visual; BMPCT-950526KE.

Transmitter: 0.14-mi. N of Arnold Hwy. & E. Mulberry intersection.

Digital Facilities: Channel No. 5 (76-82 MHz). Power: 10-kw visual. Antenna: 509-ft above av. terrain, 512-ft. above ground, 1247-ft. above sea level.

Latitude	41°	44'	41"
Longitude	84°	01'	06"

FCC Digital File Number: BPCDT-19991027ADB. Granted: September 22, 2003.

Note: Latitude and longitude coordinates shown are based on the North American Datum of 1927 (NAD 27) as currently required by the Mass Media Bureau of the FCC.

Ownership: Dominion Broadcasting Inc. (Group Owner).

Began Operation: October 19, 1998.

Represented (legal): Wiley, Rein & Fielding.

Represented (engineering): du Treil, Lundin & Rackley Inc.

Personnel:

Jamey R. Schmitz, General Manager & Chief Executive Officer.

John Rankins, General Sales Manager.

Wayne Fast, Chief Engineer.

Brooke Myerhold, Program & Traffic Director.

Aaron Darr, Director of Production & Executive Producer.

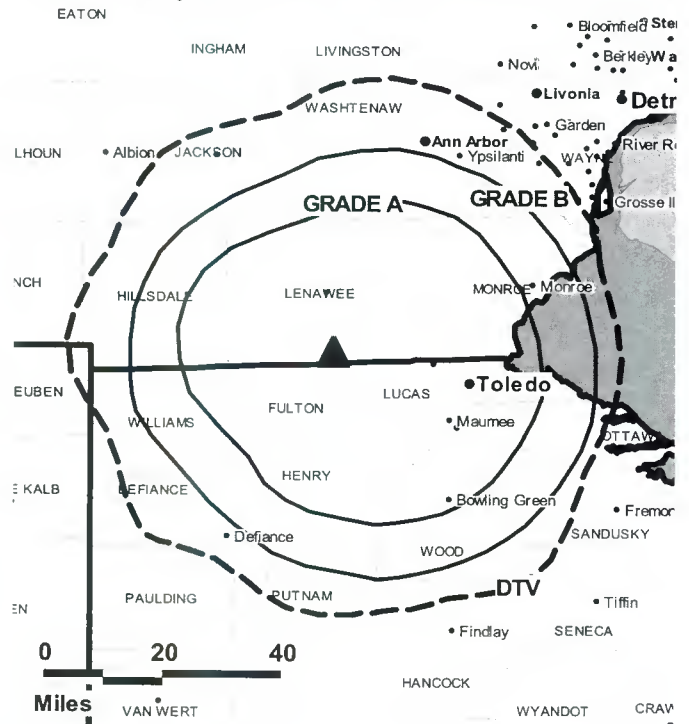
Cherie Pingle, Office Manager.

Tyler Hartford, Outreach & Special Events.

Highest 30 Sec. Rate: \$1200.

City of License: Toledo. **Station DMA:** Toledo, OH. **Rank:** 70.

WLMB BMPCT-19950526KE GRANTED: 1/31/1997



© 2006 Warren Communications News

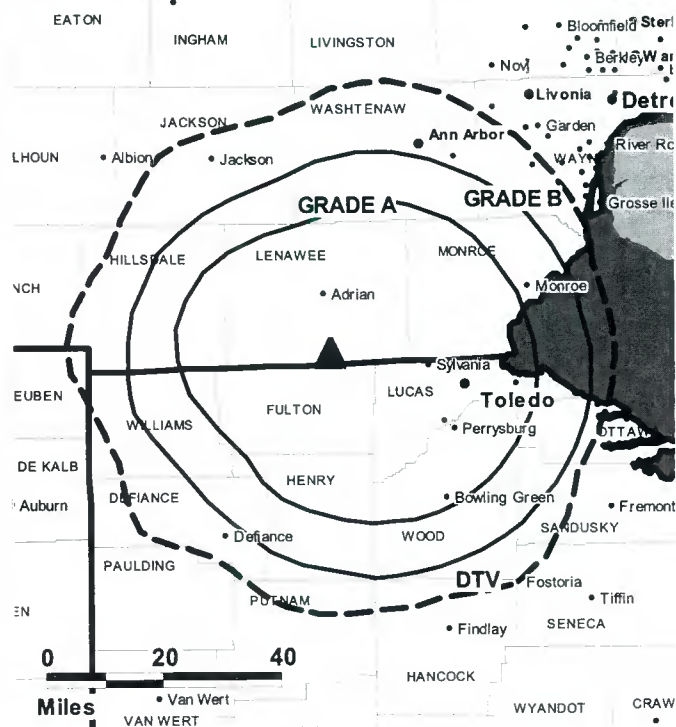
Circulation © 2005 Nielsen. Coverage based on Nielsen study.

Grand Total	Cable TV Households	Non-cable TV Households	Total TV Households
Estimated Station Totals *	257,750	56,890	314,640
Average Weekly Circulation (2005)	20,392	5,458	25,850
Average Daily Circulation (2005)			7,295
Station DMA Total	Cable TV Households	Non-cable TV Households	Total TV Households
Estimated Station Totals *	255,470	47,790	303,260
Average Weekly Circulation (2005)	20,196	4,866	25,062
Average Daily Circulation (2005)			7,193
Other DMA Total	Cable TV Households	Non-cable TV Households	Total TV Households
Estimated Station Totals *	2,280	9,100	11,380
Average Weekly Circulation (2005)	196	592	788
Average Daily Circulation (2005)			102

*Estimated station totals are sums of the Nielsen TV and Cable TV household estimates for each county in which the station registers viewing of more than 5% as per the Nielsen Survey Methods.

WLMB-DT**Ch. 5****Network Service:** IND.**Licensee:** Dominion Broadcasting Inc., 26693 Eckel Rd., Box 908, Perrysburg, OH 43552.**Studio:** 26693 Eckel Rd., Perrysburg, OH 43551.**Mailing Address:** Box 908, Perrysburg, OH 43552.**Phone:** 419-874-8862; 800-218-5740. **Fax:** 419-874-8872.**E-mail:** wlmb@glasscity.net; info@wlmb.com**Web Site:** http://www.wlmb.com**Technical Facilities:** Channel No. 5 (76-82 MHz). Authorized power: 10-kw visual. Antenna: 509-ft above av. terrain, 512-ft. above ground, 1247-ft. above sea level.

Latitude	41°	44'	41"
Longitude	84°	01'	06"

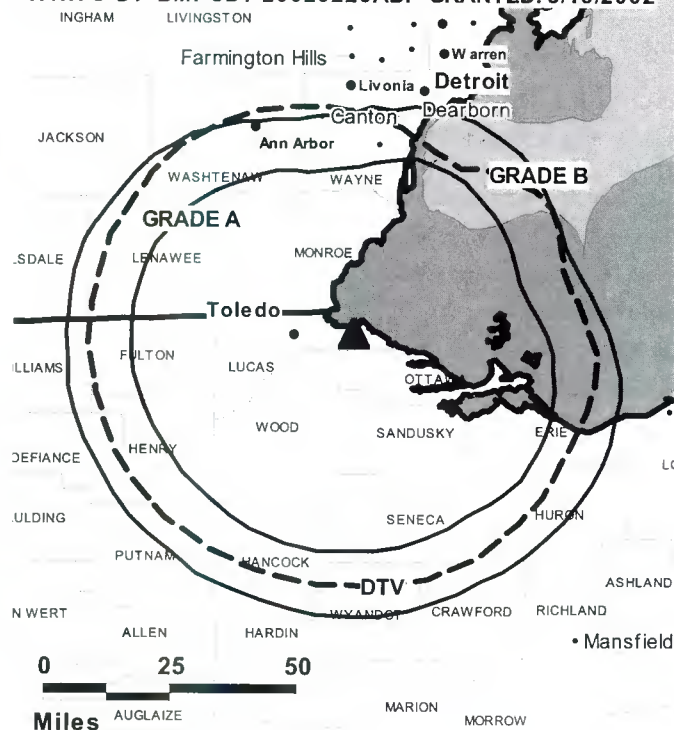
Note: Latitude and longitude coordinates shown are based on the North American Datum of 1927 (NAD 27) as currently required by the Mass Media Bureau of the FCC.**Ownership:** Dominion Broadcasting Inc. (Group Owner).**Began Operation:** May 2, 2002.**Represented (legal):** Wiley, Rein & Fielding.**Represented (engineering):** du Treil, Lundin & Rackley Inc.**Personnel:****Jamey R. Schmitz**, General Manager & Chief Executive Officer.**John Rankins**, Sales Manager.**Wayne Fast**, Chief Engineer.**Brooke Myerhold**, Program & Traffic Director.**Aaron Darr**, Director of Production & Executive Producer.**Cherie Pingle**, Office Manager.**WLMB-DT BPCDT-19991027ADB GRANTED: 9/22/2003.** MAC

© 2006 Warren Communications News

Tyler Hartford, Outreach & Special Events.**Highest 30 Sec. Rate:** \$1200.**City of License:** Toledo. **Station DMA:** Toledo, OH. **Rank:** 70.**Nielsen Data:** Not available.

WNWO-DT**Ch. 49****Network Service:** NBC.**Licensee:** Raycom Media Inc., 201 Monroe St., RSA Tower, Suite 710, Montgomery, AL 36104.**Studio:** 300 S. Byrne Rd., Toledo, OH 43615.**Mailing Address:** 300 S. Byrne Rd., Toledo, OH 43615.**Phone:** 419-535-0024; 216-781-3010. **Fax:** 419-535-0202.**E-mail:** sstrayer@nbc24.com; news@nbc24.com**Web Site:** http://www.nbc24.com**Technical Facilities:** Channel No. 49 (680-686 MHz). Authorized power: 302.3-kw max. visual. Antenna: 1334-ft above av. terrain, 1345-ft. above ground, 1924-ft. above sea level.

Latitude	41°	40'	03"
Longitude	83°	21'	22"

Transmitter: 833 N. Cousino Rd. at Arquette Rd., 5.8-mi. E of Toledo.**Note:** Latitude and longitude coordinates shown are based on the North American Datum of 1927 (NAD 27) as currently required by the Mass Media Bureau of the FCC.**Ownership:** Raycom Media Inc. (Group Owner).**Began Operation:** February 8, 2001. High Definition.**Represented (sales):** TeleRep Inc.**Represented (legal):** Shaw Pittman.**Personnel:****Rick Lipps**, General Manager.**Sue Strayer**, Local Sales Manager.**Lou Herbert**, News Director.**Harold Thompson**, Chief Engineer.**Michael Przybylski**, Business Manager.**WNWO-DT BMPCDT-20020220ABF GRANTED: 3/19/2002**

© 2006 Warren Communications News

Kendra Williford, Internet Sales Manager.**John Polling**, Promotion Director.**Rachel Riffle**, Traffic Manager.**City of License:** Toledo. **Station DMA:** Toledo, OH. **Rank:** 70.**Nielsen Data:** Not available.

WTOL
Ch. 11
Network Service: CBS.

Licensee: LibCo Inc., 639 Isbell Rd., Suite 390, Reno, NV 89509.

Studio: 730 N. Summit St., Toledo, OH 43604-1808.

Mailing Address: 730 N. Summit St., Toledo, OH 43604-1808.

Phone: 419-248-1111. **Fax:** 419-248-1177.

E-mail: news@wtol.com

Web Site: http://www.wtol.com

Technical Facilities: Channel No. 11 (198-204 MHz). Authorized power: 316-kw visual, 38-kw aural. Antenna: 1000-ft above av. terrain, 1046-ft. above ground, 1625-ft. above sea level.

Latitude 41° 40' 22"
Longitude 83° 22' 47"

Transmitter: 7020 Cedar Point Rd., near Norden Rd., Oregon.

Digital Facilities: Channel No. 17 (488-494 MHz). Power: 735-kw max. visual. Antenna: 863-ft above av. terrain, 866-ft. above ground, 1447-ft. above sea level.

Latitude 41° 40' 22"
Longitude 83° 22' 47"

Note: Latitude and longitude coordinates shown are based on the North American Datum of 1927 (NAD 27) as currently required by the Mass Media Bureau of the FCC.

Multichannel TV Sound: Stereo only.

Satellite Earth Stations: Transmitter Harris; Scientific-Atlanta, 4.6-meter Ku-band; Scientific-Atlanta, 4.6-meter C-band; Scientific-Atlanta, 7-meter C-band; Scientific-Atlanta receivers.

News Services: CNN Newsource, CBS Newspath, AP.

Ownership: Cosmos Broadcasting Corp. (Group Owner).

Began Operation: December 5, 1958. Sale to present owner by Frazier Reams and associates approved by FCC March 10, 1965 (Television Digest, Vol. 4:46; 5:11).

Represented (sales): Harrington, Righter & Parsons Inc.

Represented (legal): Dow, Lohnes & Albertson PLLC.

Represented (engineering): Lohnes & Culver.

Personnel:
Bob Chirdon, Vice President & General Manager.

Steve Israel, Operations & Program Manager.

Linda Blackburn, General Sales Manager.

Greg Stehlin, Local Sales Manager.

Nancy Bright, National Sales Manager.

Mitch Jacob, News Director.

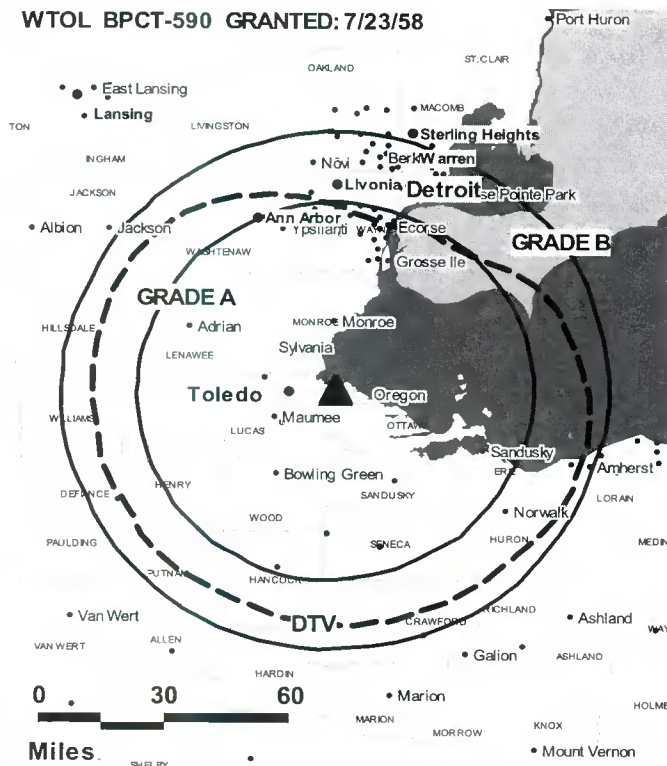
Eric Bergman, Chief Engineer.

Jim Bowe, Engineering Supervisor.

Quentin Kenney, Regional Business Manager.

Bill Stewart, Production Manager.

Bethany Moseley, Sales Research Director.

WTOL BPCT-590 GRANTED: 7/23/58


© 2006 Warren Communications News

Stephen Holt, Creative Services Director.

Mary Anne McAuley, Traffic Manager.

Highest 30 Sec. Rate: \$1200.

City of License: Toledo. **Station DMA:** Toledo, OH. **Rank:** 70.

Circulation © 2005 Nielsen. Coverage based on Nielsen study.

GrandTotal	Cable TV Households	Non-cable TV Households	Total TV Households
Estimated Station Totals *	425,170	259,760	684,930
Average Weekly Circulation (2005)	290,029	126,268	416,297
Average Daily Circulation (2005)			236,775
Station DMA Total	Cable TV Households	Non-cable TV Households	Total TV Households
Estimated Station Totals *	289,850	142,580	432,430
Average Weekly Circulation (2005)	232,988	100,667	333,655
Average Daily Circulation (2005)			196,849
Other DMA Total	Cable TV Households	Non-cable TV Households	Total TV Households
Estimated Station Totals *	135,320	117,180	252,500
Average Weekly Circulation (2005)	57,041	25,601	82,642
Average Daily Circulation (2005)			39,926

*Estimated station totals are sums of the Nielsen TV and Cable TV household estimates for each county in which the station registers viewing of more than 5% as per the Nielsen Survey Methods.

WTOL-DT

Ch. 17

Network Service: CBS.

Licensee: LibCo Inc., 639 Isbell Rd., Suite 390, Reno, NV 89509.

Studio: 730 N. Summit St., Toledo, OH 43604.

Mailing Address: 730 N. Summit St., Toledo, OH 43604.

Phone: 419-248-1111. **Fax:** 419-248-1177.

E-mail: info@wtol.com

Web Site: http://www.wtol.com

Technical Facilities: Channel No. 17 (488-494 MHz). Authorized power: 735-kw max. visual. Antenna: 863-ft above av. terrain, 866-ft. above ground, 1447-ft. above sea level.

Latitude	41°	40'	22"
Longitude	83°	22'	47"

Note: Latitude and longitude coordinates shown are based on the North American Datum of 1927 (NAD 27) as currently required by the Mass Media Bureau of the FCC.

News Services: CNN Newsource, CBS Newspath, AP.

Ownership: Cosmos Broadcasting Corp. (Group Owner).

Began Operation: April 29, 2002. Standard and High Definition.

Personnel:

Bob Chirdon, Vice President & General Manager.

Steve Israel, Operations & Program Manager.

Linda Blackburn, General Sales Manager.

Greg Stehlin, Local Sales Manager.

Nancy Bright, National Sales Manager.

Mitch Jacob, News Director.

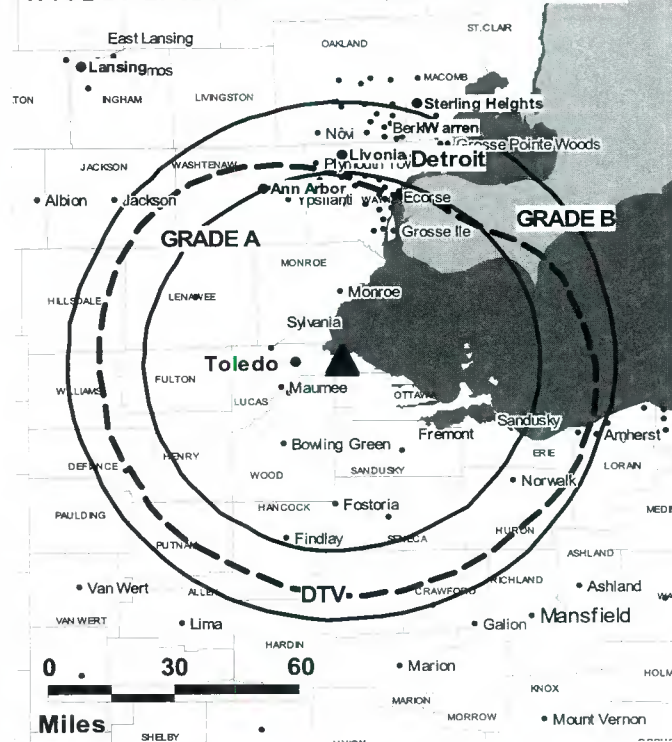
Eric Bergman, Chief Engineer.

Jim Bowe, Engineering Supervisor.

Quentin Kenney, Regional Business Manager.

Bill Stewart, Production Manager.

WTOL-DT BPCDT-19991101AHQ GRANTED: 9/18/2001



© 2006 Warren Communications News

Bethany Moseley, Sales Research Director.

Stephen Holt, Creative Services Director.

Mary Anne McAuley, Traffic Manager.

Highest 30 Sec. Rate: \$1500.

City of License: Toledo. **Station DMA:** Toledo, OH. **Rank:** 70.

Nielsen Data: Not available.

WTVG
Ch. 13
Network Service: ABC.

Licensee: WTVG Inc., c/o John W. Zucker, 77 W. 66th St., 16th Floor, New York, NY 10023-6298.

Studio: 4247 Dorr St., Toledo, OH 43607.

Mailing Address: 4247 Dorr St., Toledo, OH 43607.

Phone: 419-531-1313; 419-534-3858. **Fax:** 419-531-1399.

E-mail: wtvg.webmaster@abc.com

Web Site: http://www.13abc.com

Technical Facilities: Channel No. 13 (210-216 MHz). Authorized power: 316-kw visual. Antenna: 1002-ft above av. terrain, 1012-ft. above ground, 1953-ft. above sea level.

Latitude	41°	41'	00"
Longitude	83°	24'	49"

Transmitter: 1701 N. Stadium Rd., Oregon, OH, 7-mi. NNE of Toledo.

Digital Facilities: Channel No. 19 (500-506 MHz). Power: 795-kw max. visual, aural. Antenna: 727-ft above av. terrain, 737-ft. above ground, 1317-ft. above sea level.

Latitude	41°	41'	00"
Longitude	83°	24'	49"

FCC Digital File Number: BPCDT-19991101ACL. Granted: February 10, 2004.

Note: Latitude and longitude coordinates shown are based on the North American Datum of 1927 (NAD 27) as currently required by the Mass Media Bureau of the FCC.

Multichannel TV Sound: Stereo only.

Satellite Earth Stations: Transmitter RCA; Harris, 3-meter; Scientific-Atlanta, 4.6-meter; Scientific-Atlanta, 5-meter; Harris, 6.8-meter; Scientific-Atlanta, 7-meter; Scientific-Atlanta, Microwave Assoc., Harris receivers.

News Services: CNN Newsource, AP.

Ownership: Disney Enterprises Inc. (Group Owner).

Began Operation: July 21, 1948.

Represented (sales): ABC-TV Network Sales.

Represented (legal): Latham & Watkins.

Represented (engineering): Denny & Associates PC.

Personnel:
David L. Zamichow, President & General Manager.

Barbara Vaughn, Vice President.

Tami Rost, Program & Operations Manager.

Mary Gerken, Director of Sales.

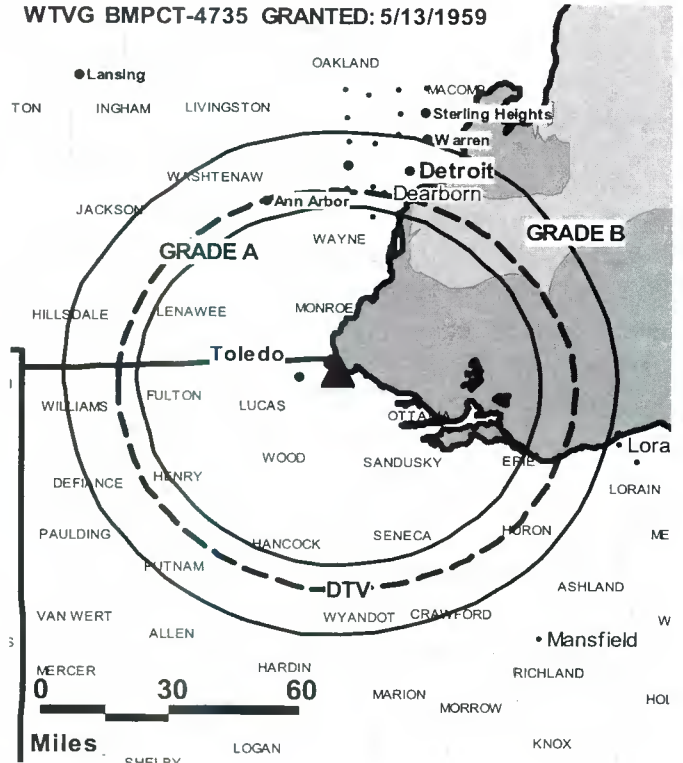
Bob Silver, Local Sales Manager.

Brian Trauring, News Director.

Barry Gries, Chief Engineer.

Barbara Vaughn, Vice President & Chief Financial Officer.

Matt Black, Production Manager.

WTVG BMPCT-4735 GRANTED: 5/13/1959


© 2006 Warren Communications News

Kevin Bryer, Traffic Manager.

Earnestine Weathers, Community Affairs Director.

Rates: On request.

City of License: Toledo. **Station DMA:** Toledo, OH. **Rank:** 70.

Circulation © 2005 Nielsen. Coverage based on Nielsen study.

GrandTotal	Cable TV Households	Non-cable TV Households	Total TV Households
Estimated Station Totals *	425,170	226,680	651,850
Average Weekly Circulation (2005)	261,404	110,504	371,908
Average Daily Circulation (2005)			182,503
Station DMA Total	Cable TV Households	Non-cable TV Households	Total TV Households
Estimated Station Totals *	289,850	142,580	432,430
Average Weekly Circulation (2005)	207,480	90,949	298,429
Average Daily Circulation (2005)			154,631
Other DMA Total	Cable TV Households	Non-cable TV Households	Total TV Households
Estimated Station Totals *	135,320	84,100	219,420
Average Weekly Circulation (2005)	53,924	19,555	73,479
Average Daily Circulation (2005)			27,872

*Estimated station totals are sums of the Nielsen TV and Cable TV household estimates for each county in which the station registers viewing of more than 5% as per the Nielsen Survey Methods.

WTVG-DT
Ch. 19

Network Service: ABC.

Licensee: WTVG Inc., John W. Zucker, 77 W. 66th St., 16th Floor, New York, NY 10023-6298.

Studio: 4247 Dorr St., Toledo, Oh 43607.

Mailing Address: 4247 Dorr St., Toledo, OH 43607.

Phone: 419-531-1313; 419-534-3858. **Fax:** 419-531-1399.

E-mail: wtvg.webmaster@abc.com

Web Site: http://www.13abc.com

Technical Facilities: Channel No. 19 (500-506 MHz). Authorized power: 795-kw max. visual, aural. Antenna: 727-ft above av. terrain, 737-ft. above ground, 1317-ft. above sea level.

Latitude	41°	41'	00"
Longitude	83°	24'	49"

Note: Latitude and longitude coordinates shown are based on the North American Datum of 1927 (NAD 27) as currently required by the Mass Media Bureau of the FCC.

Ownership: Disney Enterprises Inc. (Group Owner).

Began Operation: September 19, 2002. Standard and High Definition.

Personnel:

David Zamichow, President, General Manager.

Barbara Vaughn, Vice President.

Tami Rost, Program & Operations Manager.

Mary Gerken, Director of Sales.

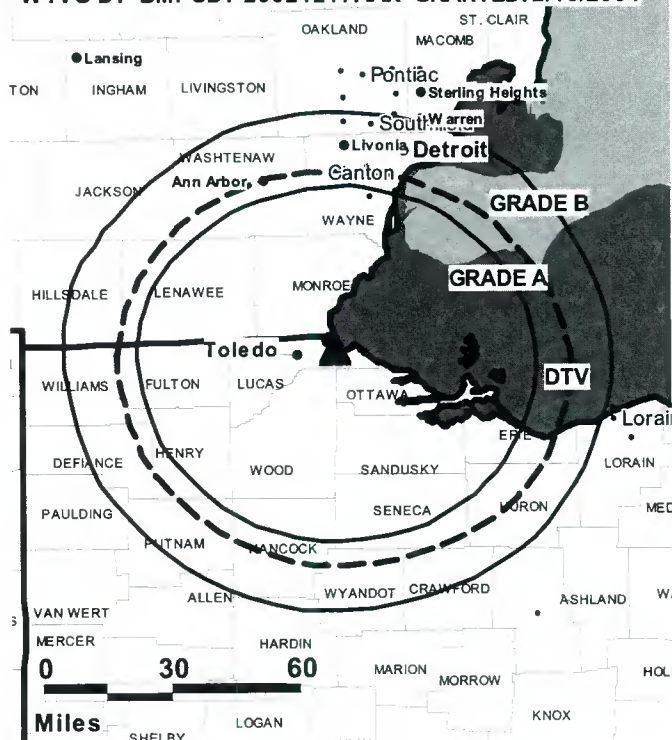
Bob Silver, Local Sales Manager.

Brian Trauring, News Director.

Barry Gries, Chief Engineer.

Matt Black, Production Manager.

WTVG-DT BMPCDT-20021217AAX GRANTED: 2/10/2004



© 2006 Warren Communications News

Kevin Bryer, Traffic Manager.

Earnestine Weathers, Community Affairs Director.

City of License: Toledo. **Station DMA:** Toledo, OH. **Rank:** 70.

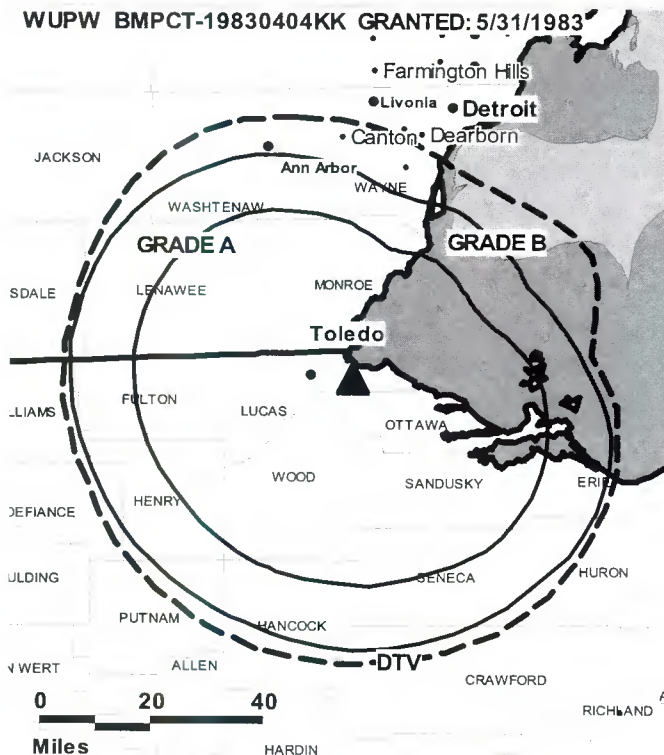
Nielsen Data: Not available.

WUPW**Ch. 36****Network Service:** FOX.**Licensee:** WUPW Broadcasting LLC, 4 Richmond Square, Providence, RI 02906.**Studio:** Four Seagate, Toledo, OH 43604.**Mailing Address:** Four Seagate, Toledo, OH 43604.**Phone:** 419-244-3600. **Fax:** 419-244-8842.**E-mail:** rmaselli@foxt Toledo.com**Web Site:** http://www.foxt Toledo.com**Technical Facilities:** Channel No. 36 (602-608 MHz). Authorized power: 2040-kw max. & 1033-kw horizontal visual, 206-kw & 103-kw horizontal aural. Antenna: 1220-ft above av. terrain, 1253-ft. above ground, 1849-ft. above sea level.

Latitude	41°	39'	21"
Longitude	83°	26'	40"

Transmitter: 1.7-mi. E of Toledo.**Digital Facilities:** Channel No. 46 (662-668 MHz). Power: 110-kw max. visual. Antenna: 1168-ft above av. terrain, 1168-ft. above ground.

Latitude	41°	39'	22"
Longitude	83°	26'	41"

FCC Digital File Number: BPCDT-19991029ABF. Granted: October 18, 2001.**Note:** Latitude and longitude coordinates shown are based on the North American Datum of 1927 (NAD 27) as currently required by the Mass Media Bureau of the FCC.**Multichannel TV Sound:** Stereo only.**Satellite Earth Stations:** Transmitter RCA; AFC, 3.6-meter Ku-band; AFC, 3.6-meter C-band; Agile Omni, 4.5-meter KC-band; AFC, 7-meter C-band; Microdyne, M/A-Com, DH Satellite receivers.**Ownership:** LIN TV Corp. (Group Owner).**Began Operation:** September 22, 1985.**Represented (sales):** Blair Television.**Represented (legal):** Covington & Burling.**Represented (engineering):** Du Treil, Lundin & Rackley Inc.**Personnel:****Ray Maselli**, President & General Manager.**Gary Yoder**, General Sales Manager.**Brian Lorenzen**, Local Sales Manager.**Steve Crum**, Operations Manager & Chief Engineer.**Karla Schwanke**, Business Manager.**Cathy Stoner**, Program Director.**Dave Skorupski**, Promotion.**Tom Ovacek**, Production & Creative Services Director.**Kim Everts**, Traffic Manager.**WUPW BMPCT-19830404KK GRANTED: 5/31/1983**

© 2006 Warren Communications News

Rates: On request.**City of License:** Toledo. **Station DMA:** Toledo, OH. **Rank:** 70.

Circulation © 2005 Nielsen. Coverage based on Nielsen study.

GrandTotal	Cable TV Households	Non-cable TV Households	Total TV Households
Estimated Station Totals *	370,350	247,170	617,520
Average Weekly Circulation (2005)	176,398	92,582	268,980
Average Daily Circulation (2005)			98,842
Station DMA Total	Cable TV Households	Non-cable TV Households	Total TV Households
Estimated Station Totals *	289,850	142,580	432,430
Average Weekly Circulation (2005)	156,465	77,750	234,215
Average Daily Circulation (2005)			87,663
Other DMA Total	Cable TV Households	Non-cable TV Households	Total TV Households
Estimated Station Totals *	80,500	104,590	185,090
Average Weekly Circulation (2005)	19,933	14,832	34,765
Average Daily Circulation (2005)			11,179

*Estimated station totals are sums of the Nielsen TV and Cable TV household estimates for each county in which the station registers viewing of more than 5% as per the Nielsen Survey Methods.

WUPW-DT

Ch. 46

Network Service: FOX.

Licensee: WUPW Broadcasting LLC, 4 Richmond Square, Providence, RI 02906.

Studio: Four Seagate, Toledo, OH 43604.

Mailing Address: Four Seagate, Toledo, OH 43604.

Phone: 419-244-3600; 727-821-7900. **Fax:** 419-244-8842.

E-mail: rmaselli@foxt Toledo.com

Web Site: <http://www.foxt Toledo.com>

Technical Facilities: Channel No. 46 (662-668 MHz). Authorized power: 110-kw max. visual. Antenna: 1168-ft above av. terrain, 1168-ft. above ground.

Latitude	41°	39'	22"
Longitude	83°	26'	41"

Note: Latitude and longitude coordinates shown are based on the North American Datum of 1927 (NAD 27) as currently required by the Mass Media Bureau of the FCC.

Ownership: LIN TV Corp. (Group Owner).

Began Operation: Station operating; no on-air date

Represented (sales): Blair Television.

Personnel:

Ray Maselli, President & General Manager.

Gary Yoder, General Sales Manager.

Brian Lorenzen, Local Sales Manager.

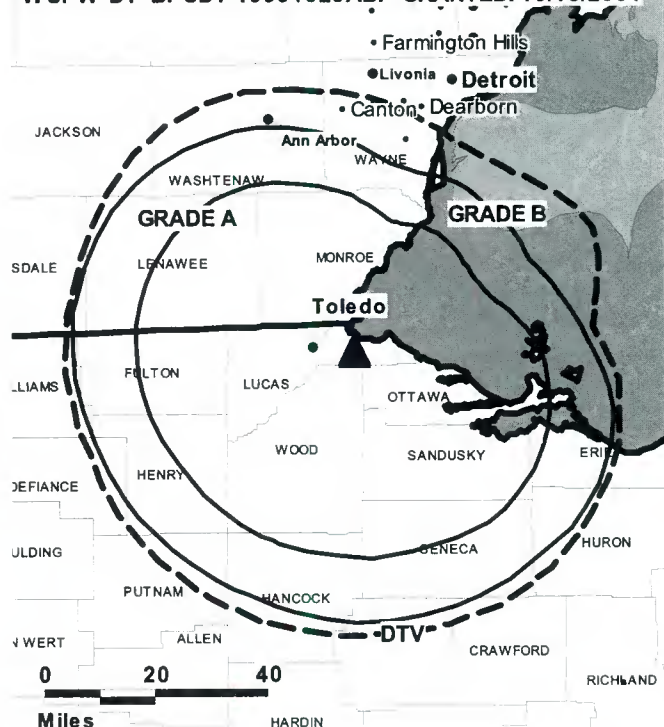
Steve Crum, Chief Engineer & Operations Manager.

Karla Schwanke, Business Manager.

Cathy Stoner, Program Director.

Dave Skorupski, Promotion Director.

WUPW-DT BPCDT-19991029ABF GRANTED: 10/18/2001



© 2006 Warren Communications News

Tom Ovacek, Production Manager & Creative Services Director.

Kim Everts, Traffic Manager.

City of License: Toledo. **Station DMA:** Toledo, OH. **Rank:** 70.

Nielsen Data: Not available.

WFMJ-DT

Ch. 20

Network Service: NBC.

Grantee: WFMJ Television Inc., 101 W. Boardman St., Youngstown, OH 44503.

Studio: 101 W. Boardman St., Youngstown, OH 44503.

Mailing Address: 101 W. Boardman St., Youngstown, OH 44503.

Phone: 330-744-8611; 888-769-2473. **Fax:** 330-744-3402.

E-mail: jagrdi@wfmj.com

Web Site: <http://www.wfmj.com/>

Technical Facilities: Channel No. 20 (506-512 MHz). Authorized power: 460-kw max. visual. Antenna: 966-ft above av. terrain, 988-ft. above ground, 2021-ft. above sea level.

Latitude	41°	04'	48"
Longitude	80°	38'	25"

Note: Latitude and longitude coordinates shown are based on the North American Datum of 1927 (NAD 27) as currently required by the Mass Media Bureau of the FCC.

Ownership: NPM Inc. (Group Owner).

Began Operation: Station operating under Special Temporary Authority at 200-kw max. visual; no on-air date

Represented (sales): Blair Television.

Personnel:

Betty H. Brown Jagnow, President.

John Grdic, General Manager, Station Manager & Program Director.

Jack Grdic, Local & Regional Sales Manager.

Kathy Brickman, National Sales Manager.

Mona Alexander, News Director.

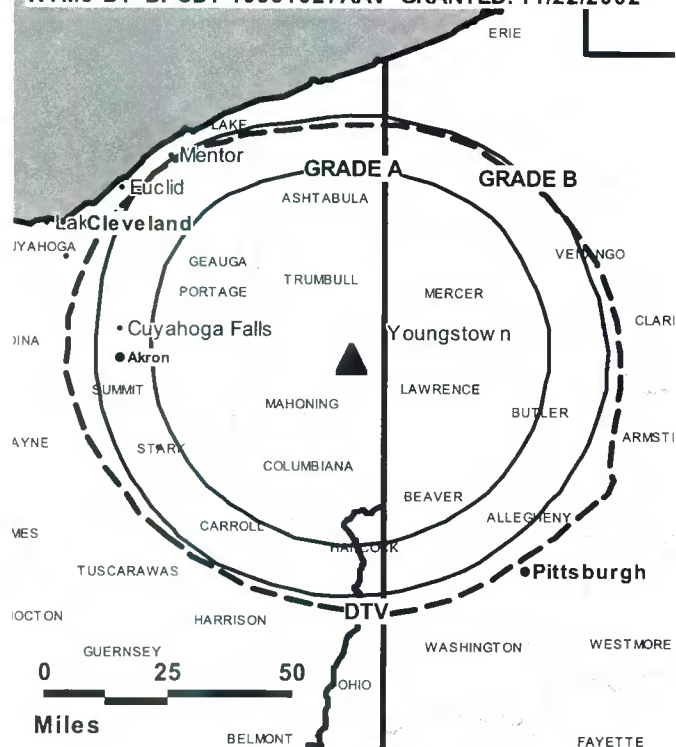
Bob Flis, Chief Engineer.

Jim Bent, Controller.

Jack Stevenson, Marketing Director.

Joe Romano, Promotion Director.

WFMJ-DT BPCDT-19991027AAV GRANTED: 11/22/2002



© 2006 Warren Communications News

JoLynn Mullally, Production Manager.

Amy Williams, Traffic Manager.

Cindy Fularz, Human Resources Director.

Carl Bryant, Community Relations Director.

City of License: Youngstown. **Station DMA:** Youngstown, OH. **Rank:** 102.

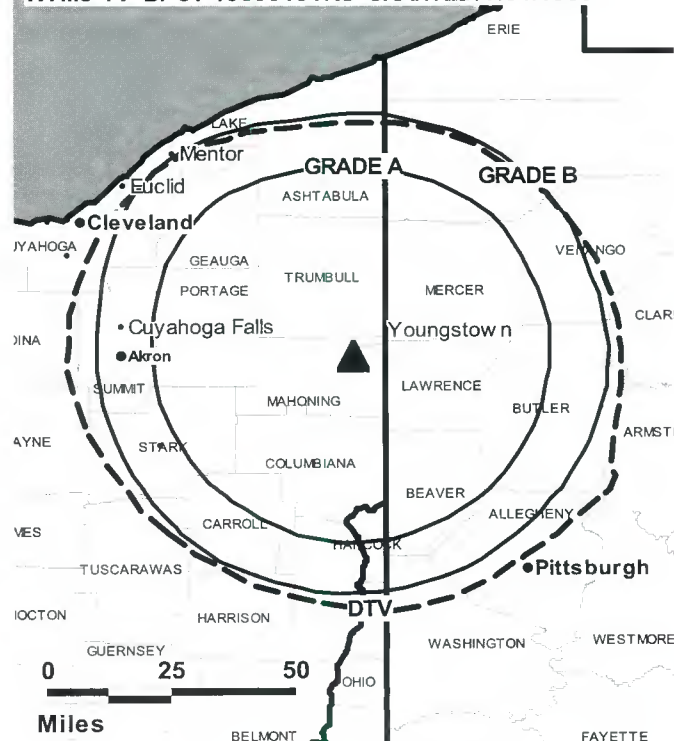
Nielsen Data: Not available.

WFMJ-TV**Ch. 21****Network Service:** NBC.**Licensee:** WFMJ Television Inc., 101 W. Boardman St., Youngstown, OH 44503.**Studio:** 101 W. Boardman St., Youngstown, OH 44503.**Mailing Address:** 101 W. Boardman St., Youngstown, OH 44503.**Phone:** 330-744-8611. **Fax:** 330-744-3402.**E-mail:** bflis@wfmj.com**Web Site:** http://www.wfmj.com/**Technical Facilities:** Channel No. 21 (512-518 MHz). Authorized power: 3720-kw max. & 955-kw horizontal visual, 375-kw & 97.7-kw horizontal aural. Antenna: 991-ft above av. terrain, 1021-ft. above ground, 2054-ft. above sea level.

Latitude	41°	04'	48"
Longitude	80°	38'	24"

Transmitter: Mabel St.**Digital Facilities:** Channel No. 20 (506-512 MHz). Power: 460-kw max. visual. Antenna: 966-ft above av. terrain, 988-ft. above ground, 2021-ft. above sea level.

Latitude	41°	04'	48"
Longitude	80°	38'	25"

FCC Digital File Number: BPCDT-19991027AAV. Granted: November 22, 2002.**Note:** Latitude and longitude coordinates shown are based on the North American Datum of 1927 (NAD 27) as currently required by the Mass Media Bureau of the FCC.**Satellite Earth Stations:** Transmitter RCA; Comtech, 5-meter C-band; Comtech, 6-meter Ku-band.**Ownership:** NPM Inc. (Group Owner).**Began Operation:** March 8, 1953. Began operation February 8, 1952 on Channel 73. Sale by Polan Industries of CP and equipment for Ch. 21 to WFMJ-TV approved by FCC May 5, 1954 (Television Digest, Vol. 10:19). Began operation on Ch. 21 August 7, 1954. Transfer of control to present owner from Vindicator Printing Co. approved by FCC December 31, 1992.**Represented (sales):** Blair Television.**Represented (legal):** Shaw Pittman.**Represented (engineering):** Carl E. Smith Consulting Engineers.**Personnel:****Betty H. Brown Jagnow**, President.**John A. Grdic**, General Manager, Station Manager & Program Director.**Jack Grdic**, Local & Regional Sales Manager.**Kathie Brickman**, National Sales Manager.**Mona Alexander**, News Director.**Bob Flis**, Chief Engineer.**Jim Brent**, Controller.**Jack Stevenson**, Marketing Director.**Joe Romano**, Promotion Director.**JoLynn Mullally**, Production Manager.**WFMJ-TV BPCT-19800131KU GRANTED: 7/31/1980**

© 2006 Warren Communications News

Amy Williams, Traffic Manager.**Cindy Fularz**, Human Resources Director.**Carl Bryant**, Community Relations Director.**Highest 30 Sec. Rate:** \$1800.**City of License:** Youngstown. **Station DMA:** Youngstown, OH. **Rank:** 102.

Circulation © 2005 Nielsen. Coverage based on Nielsen study.

GrandTotal	Cable TV Households	Non-cable TV Households	Total TV Households
Estimated Station Totals *	272,910	162,330	435,240
Average Weekly Circulation (2005)	173,548	64,240	237,788
Average Daily Circulation (2005)			136,421
Station DMA Total	Cable TV Households	Non-cable TV Households	Total TV Households
Estimated Station Totals *	205,680	75,660	281,340
Average Weekly Circulation (2005)	154,695	54,766	209,461
Average Daily Circulation (2005)			125,092
Other DMA Total	Cable TV Households	Non-cable TV Households	Total TV Households
Estimated Station Totals *	67,230	86,670	153,900
Average Weekly Circulation (2005)	18,853	9,474	28,327
Average Daily Circulation (2005)			11,329

*Estimated station totals are sums of the Nielsen TV and Cable TV household estimates for each county in which the station registers viewing of more than 5% as per the Nielsen Survey Methods.

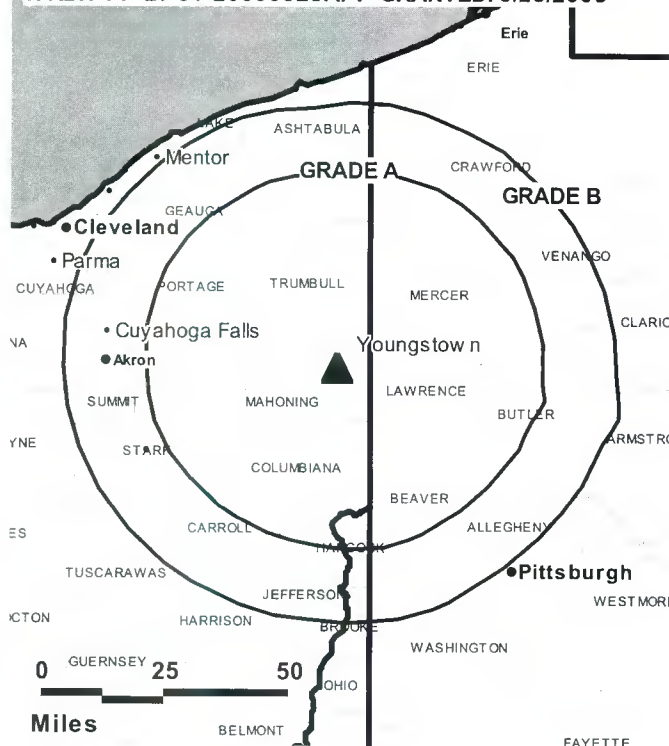
WKBN-TV**Ch. 27****Network Service:** CBS.**Licensee:** Piedmont Television of Youngstown License LLC, 7621 Little Ave., Suite 506, Charlotte, NC 28226.**Studio:** 3930 Sunset Blvd., Youngstown, OH 44512.**Mailing Address:** Box 59, Youngstown, OH 44501.**Phone:** 330-782-1144. **Fax:** 330-782-3504.**E-mail:** dcoy@wkbn.com**Web Site:** <http://www.wkbn.com/>**Technical Facilities:** Channel No. 27 (548-554 MHz). Authorized power: 865-kw max. visual, 86.5-kw aural. Antenna: 1430-ft above av. terrain, 1432-ft. above ground, 2535-ft. above sea level.

Latitude	41°	03'	23.6"
Longitude	80°	38'	43.5"

Holds CP for change to 871-kw visual, 1441-ft above av. terrain, 1404-ft. above ground, 2507-ft. above sea level; lat. 41° 03' 24", long. 80° 38' 44", BPCT-20050523AFV.

Transmitter: 3930 Sunset Blvd.**Digital Facilities:** Channel No. 41 (632-638 MHz). Power: 700-kw max. visual. Antenna: 1371-ft above av. terrain, 1332-ft. above ground, 2438-ft. above sea level.

Latitude	41°	03'	24"
Longitude	80°	38'	44"

FCC Digital File Number: BPCDT-19991025ACU. Granted: May 28, 2004.**Note:** Latitude and longitude coordinates shown are based on the North American Datum of 1927 (NAD 27) as currently required by the Mass Media Bureau of the FCC.**Satellite Earth Stations:** Transmitter Harris; Comtech, 5-meter; RCA Americom, 7-meter Ku-band; Scientific-Atlanta, Pinzone receivers.**AM Affiliate:** WKBN, 5-kw, 570 kHz.**FM Affiliate:** WKBN-FM, 5.9-kw, 98.9 MHz (No. 255), 1370-ft.**News Service:** AP.**Ownership:** Piedmont Television Holdings LLC (Group Owner).**Began Operation:** January 11, 1953. W. P. Williamson Jr. increased holdings from 60% to 100% in 1958 by purchasing 40% held by publisher of Cleveland Plain Dealer and News for undisclosed amount and retiring stock to treasury (Television Digest, Vol. 14:34). Sale to GOCOM Communications LLC from WKBN Broadcasting Corp., and subsequent merger with Grapevine Communications Inc., to form GOCOM Holdings LLC approved by FCC November 1, 1999 (Vol. 37:37). GOCOM Holdings LLC now Piedmont Television Holdings LLC.**Represented (sales):** Continental Television Sales.**Represented (legal):** Cohn and Marks LLP.**Personnel:****David Coy**, General Manager.**Nicolette Manuel**, General & Local Sales Manager.**Jill Duffy**, National Sales Manager.**Gary Coursen**, News Director.**Tom Zocolo**, Chief Engineer.**Marion Sweely**, Business Manager.**WKBN-TV BPCT-20050523AFV GRANTED: 6/28/2005**

© 2006 Warren Communications News

John Amann Jr., Marketing & Promotions Director.**Kerry Kimerer**, Production Director.**Jo-Lynn Ortenzio**, Creative Services Manager.**Sandy Dota**, Traffic Manager.**Highest 30 Sec. Rate:** \$1000.**City of License:** Youngstown. **Station DMA:** Youngstown, OH. **Rank:** 102.

Circulation © 2005 Nielsen. Coverage based on Nielsen study.

GrandTotal	Cable TV Households	Non-cable TV Households	Total TV Households
Estimated Station Totals *	300,590	123,360	423,950
Average Weekly Circulation (2005)	162,579	57,272	219,851
Average Daily Circulation (2005)			118,976
Station DMA Total	Cable TV Households	Non-cable TV Households	Total TV Households
Estimated Station Totals *	205,680	75,660	281,340
Average Weekly Circulation (2005)	148,800	51,607	200,407
Average Daily Circulation (2005)			110,545
Other DMA Total	Cable TV Households	Non-cable TV Households	Total TV Households
Estimated Station Totals *	94,910	47,700	142,610
Average Weekly Circulation (2005)	13,779	5,665	19,444
Average Daily Circulation (2005)			8,431

*Estimated station totals are sums of the Nielsen TV and Cable TV household estimates for each county in which the station registers viewing of more than 5% as per the Nielsen Survey Methods.

WYTV
Ch. 33**Network Service:** ABC.**Licensee:** Chelsey Broadcasting Co. of Youngstown LLC, 712 5th Ave., 45th Floor, New York, NY 10019.**Studio:** 3800 Shady Run Rd., Youngstown, OH 44502.**Mailing Address:** 3800 Shady Run Rd., Youngstown, OH 44502.**Phone:** 330-783-2930. **Fax:** 330-782-8154.**E-mail:** sales@wytv.com**Web Site:** http://www.wytv.com**Technical Facilities:** Channel No. 33 (584-590 MHz). Authorized power: 912-kw max. & 550-kw horizontal visual, 182.4-kw & 110-kw horizontal aural. Antenna: 561-ft above av. terrain, 642-ft. above ground, 1667-ft. above sea level.

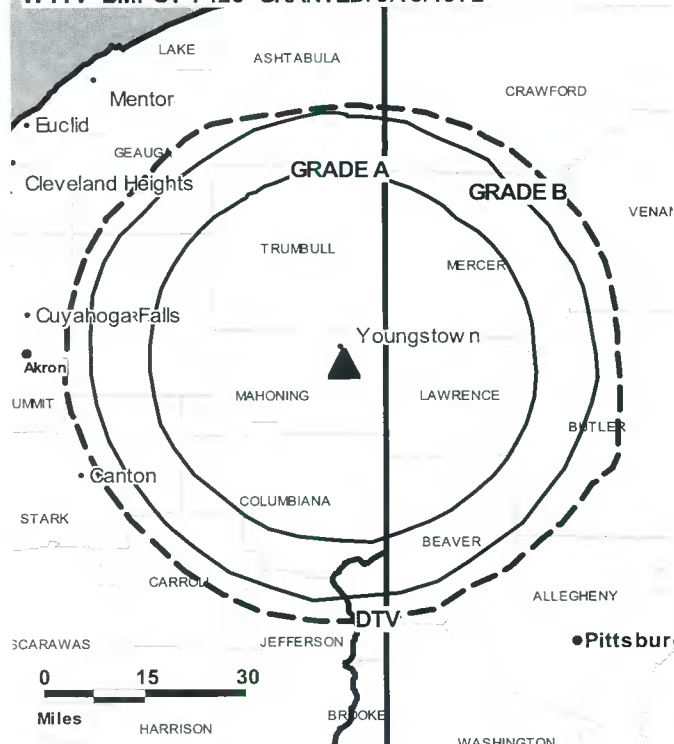
Latitude	41°	03'	43"
Longitude	80°	38'	07"

Transmitter: 3800 Shady Run Rd.**Digital Facilities:** Channel No. 36 (602-608 MHz). Power: 48.8-kw max. visual. Antenna: 568-ft above av. terrain, 623-ft. above ground.

Latitude	41°	03'	43"
Longitude	80°	38'	07"

FCC Digital File Number: BPCDT-19991028ADP. Granted: May 12, 2000.**Note:** Latitude and longitude coordinates shown are based on the North American Datum of 1927 (NAD 27) as currently required by the Mass Media Bureau of the FCC.**Satellite Earth Stations:** Transmitter Comark; RCA Americom, 3.6-meter Ku-band; Paracclipse, 3.6-meter C-band; Andrew, 4.5-meter C-band; Microdyne, 7-meter C-band; Andrew, 7.3-meter C-band; Microdyne, M/A-Corn, Avantek, Agile receivers.**News Service:** AP.**Ownership:** Chelsey Broadcasting Co. LLC (Group Owner).

Began Operation: April 4, 1953. Station started as New Castle, PA outlet, but left air January 14, 1955, awaiting FCC action on petition to move transmitter to Youngstown, OH. Resumed operation October 30, 1957 from present transmitter site (Television Digest, Vol. 13:44). Changed to Ch. 33 operation in Youngstown November 26, 1959 (Vol. 15:48). Sale to WKST-TV Inc. (wholly-owned by Communications Industries Corp.) by Samuel Townsend approved by FCC April 12, 1961 (Vol. 16:39; 17:16). Sale to Edwin G. Richter Jr., Edgewood Investment, Adam Young, Howard D. Duncan Jr., et al., by WKST-TV Inc. approved by FCC February 5, 1965 (Vol. 4:47; 5:7). Sale to Adams-Russell Co. by Edwin G. Richter Jr., Edgewood Investment, Adam Young, Howard D. Duncan Jr., et al., approved by FCC September 12, 1970 (Vol. 10:36). Sale to A. Richard Benedek & Robert L. Dudley by Adams-Russell Co. approved by FCC April 15, 1983 (Vol. 22:32). Sale of Dudley's 50% to Benedek approved by FCC November 25, 1985. Sale to present owner by Benedek Broadcasting Co. LLC approved by FCC August 29, 2002 (Vol. 42:14).

Represented (sales): Petry Television Inc.**Represented (legal):** Covington & Burling.**Personnel:****Dave Trabert**, Vice President & General Manager.**Dan Messersmith**, General Sales Manager.**Bill James**, Regional Sales Manager.**Pat Livingston**, News Director.**Bill Lough**, Chief Engineer.**WYTV BMPCT-7423 GRANTED: 9/15/1972**

© 2006 Warren Communications News

Karyn Stoneberg, Business Manager.**Cathy Lake**, Program Coordinator.**John Sheridan**, Marketing & Promotion Director.**Suzanne Fedalia**, Traffic Manager.**Rates:** On request.**City of License:** Youngstown. **Station DMA:** Youngstown, OH. **Rank:** 102.

Circulation © 2005 Nielsen. Coverage based on Nielsen study.

GrandTotal	Cable TV Households	Non-cable TV Households	Total TV Households
Estimated Station Totals *	313,450	110,850	424,300
Average Weekly Circulation (2005)	146,629	45,872	192,501
Average Daily Circulation (2005)			87,646
Station DMA Total	Cable TV Households	Non-cable TV Households	Total TV Households
Estimated Station Totals *	205,680	75,660	281,340
Average Weekly Circulation (2005)	129,884	42,061	171,945
Average Daily Circulation (2005)			81,004
Other DMA Total	Cable TV Households	Non-cable TV Households	Total TV Households
Estimated Station Totals *	107,770	35,190	142,960
Average Weekly Circulation (2005)	16,745	3,811	20,556
Average Daily Circulation (2005)			6,642

*Estimated station totals are sums of the Nielsen TV and Cable TV household estimates for each county in which the station registers viewing of more than 5% as per the Nielsen Survey Methods.

WYTV-DT

Ch. 36

Network Service: ABC.

Grantee: Chelsey Broadcasting Co. of Youngstown LLC, 712 5th Ave., 45th Floor, New York, NY 10019.

Studio: 3800 Shady Run Rd., Youngstown, OH 44502.

Mailing Address: 3800 Shady Run Rd., Youngstown, OH 44502.

Phone: 330-783-2930. **Fax:** 330-782-8154.

E-mail: sales@wytv.com

Web Site: http://www.wytv.com

Technical Facilities: Channel No. 36 (602-608 MHz). Authorized power: 48.8-kw max. visual. Antenna: 568-ft above av. terrain, 623-ft. above ground.

Latitude	41°	03'	43"
Longitude	80°	38'	07"

Note: Latitude and longitude coordinates shown are based on the North American Datum of 1927 (NAD 27) as currently required by the Mass Media Bureau of the FCC.

Ownership: Chelsey Broadcasting Co. LLC (Group Owner).

Began Operation: Station operating under Special Temporary Authority at 50-kw max. visual; no on-air date

Represented (sales): Petry Television Inc.

Personnel:

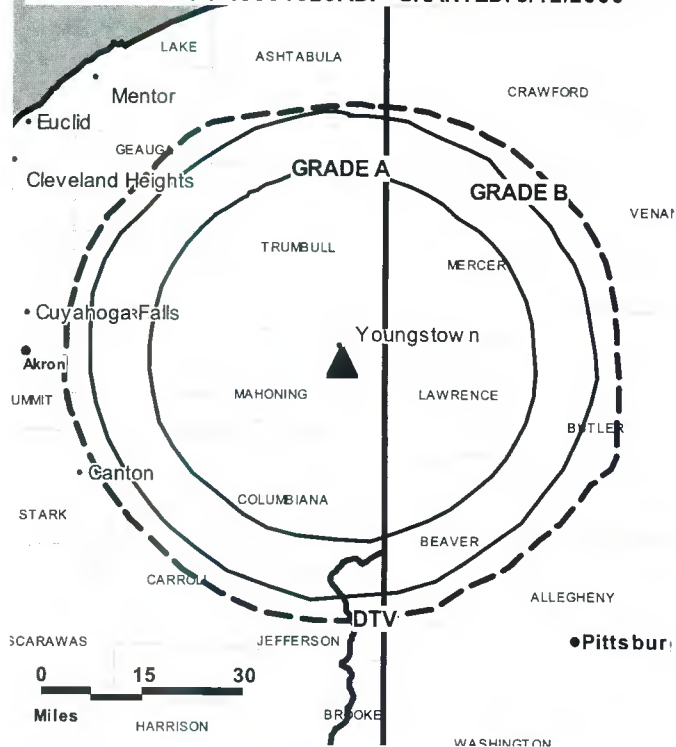
Dave Trabert, Vice President & General Manager.

Dan Messersmith, General Sales Manager.

Cathy Lake, Program Coordinator.

City of License: Youngstown. **Station DMA:** Youngstown, OH. **Rank:** 102.

WYTV-DT BPCDT-19991028ADP GRANTED: 5/12/2000



© 2006 Warren Communications News

Nielsen Data: Not available.

WHIZ-DT
Ch. 40

Network Service: NBC.

Grantee: Southeastern Ohio Television System, 629 Downard Rd., Zanesville, OH 43701-5132.

Studio: 629 Downard Rd., Zanesville, OH 43701-5132.

Mailing Address: 629 Downard Rd., Zanesville, OH 43701-5132.

Phone: 740-452-5431; 740-453-0361. **Fax:** 740-452-6553.

E-mail: vanev@whiznews.com

Web Site: <http://www.whiznews.com>

Technical Facilities: Channel No. 40 (626-632 MHz). Authorized power: 620-kw max. visual. Antenna: 554-ft above av. terrain, 476-ft. above ground, 1386-ft. above sea level.

Latitude	39°	55'	42"
Longitude	81°	59'	07"

Note: Latitude and longitude coordinates shown are based on the North American Datum of 1927 (NAD 27) as currently required by the Mass Media Bureau of the FCC.

Ownership: Southeastern Ohio Television System (Group Owner).

Began Operation: Station operating under Special Temporary Authority at 455-kw max. visual; no on-air date

Represented (sales): Continental Television Sales.

Personnel:

H. C. Littick, President.

Van Vannelli, Vice President & Station Manager.

Doug Pickrell, General & Local Sales Manager.

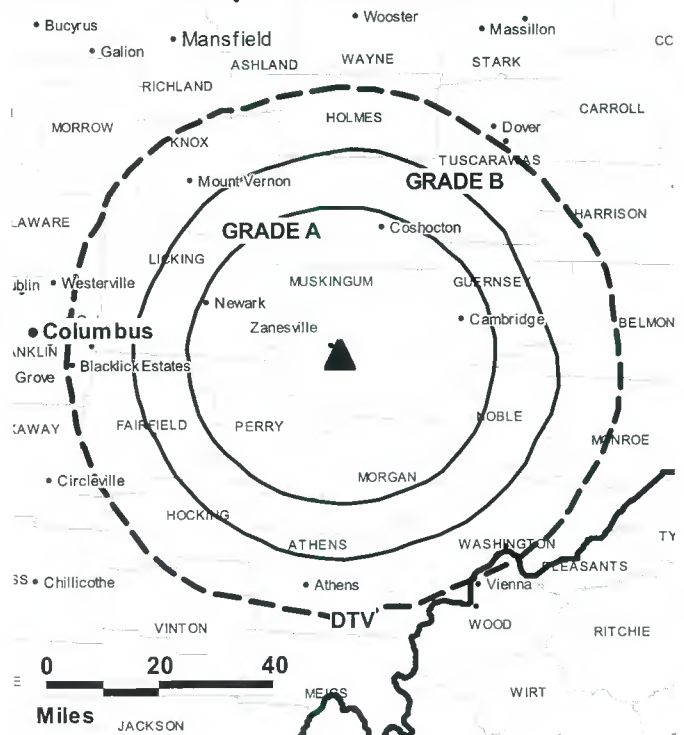
George Hiotis, News Director.

Ken Cash, Chief Engineer.

Scott Lauka, Controller.

Brian Wagner, Program Director.

WHIZ-DT BMPCDT-20020314AAE GRANTED: 5/8/2002



© 2006 Warren Communications News

Gary Earich, Production Manager.

Carolyn Rider, Traffic Manager.

City of License: Zanesville. **Station DMA:** Zanesville, OH. **Rank:** 202.

Nielsen Data: Not available.

WHIZ-TV Ch. 18

Network Service: NBC.

Licensee: Southeastern Ohio Television System, 629 Downard Rd., Zanesville, OH 43701.

Studio: 629 Downard Rd., Zanesville, OH 43701.

Mailing Address: 629 Downard Rd., Zanesville, OH 43701.

Phone: 740-452-5431; 740-453-0361. **Fax:** 740-452-6553.

E-mail: vanev@whiznews.com

Web Site: http://www.whiznews.com

Technical Facilities: Channel No. 18 (494-500 MHz). Authorized power: 589-kw max. visual, 58.8-kw aural. Antenna: 531-ft above av. terrain, 477-ft. above ground, 1387-ft. above sea level.

Latitude 39° 55' 42"
Longitude 81° 59' 07"

Transmitter: 629 Downard Rd., Zanesville.

Digital Facilities: Channel No. 40 (626-632 MHz). Power: 620-kw max. visual. Antenna: 554-ft above av. terrain, 476-ft. above ground, 1386-ft. above sea level.

Latitude 39° 55' 42"
Longitude 81° 59' 07"

FCC Digital File Number: BMPCDT-20020314AAE. Granted: May 08, 2002.

Note: Latitude and longitude coordinates shown are based on the North American Datum of 1927 (NAD 27) as currently required by the Mass Media Bureau of the FCC.

Multichannel TV Sound: Stereo only.

Satellite Earth Stations: Transmitter RCA; RCA, 3-meter Ku-band; Harris, 3.5-meter Ku-band; Scientific-Atlanta, 6-meter; Harris, 6-meter Ku-band; Scientific-Atlanta, RCA, Pinzone receivers.

AM Affiliate: WHIZ, 1-kw, 1240 kHz.

FM Affiliate: WHIZ-FM, 50-kw, 102.5 MHz (No. 273), 490-ft.

News Services: NBC News Channel, AP.

Ownership: Southeastern Ohio Television System (Group Owner).

Began Operation: May 23, 1953.

Represented (sales): Continental Television Sales.

Represented (legal): J. Richard Carr.

Represented (engineering): DeLawder Communications.

Personnel:

Hank Littick, President.

Van Vannelli, Vice President & Station Manager.

Doug Pickrell, General & Local Sales Manager.

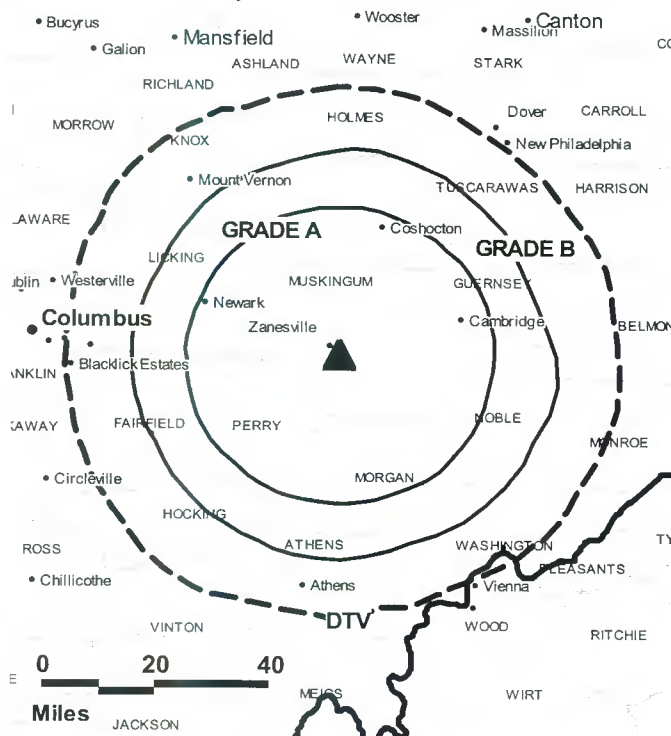
George Hiotis, News Director.

Ken Cash, Chief Engineer.

Scott Lauka, Controller.

Brian Wagner, Program Director.

WHIZ-TV BPCT-19850828KX GRANTED: 10/25/1985 • Alliance



© 2006 Warren Communications News

Gary Earich, Production Manager.

Carolyn Rider, Traffic Manager.

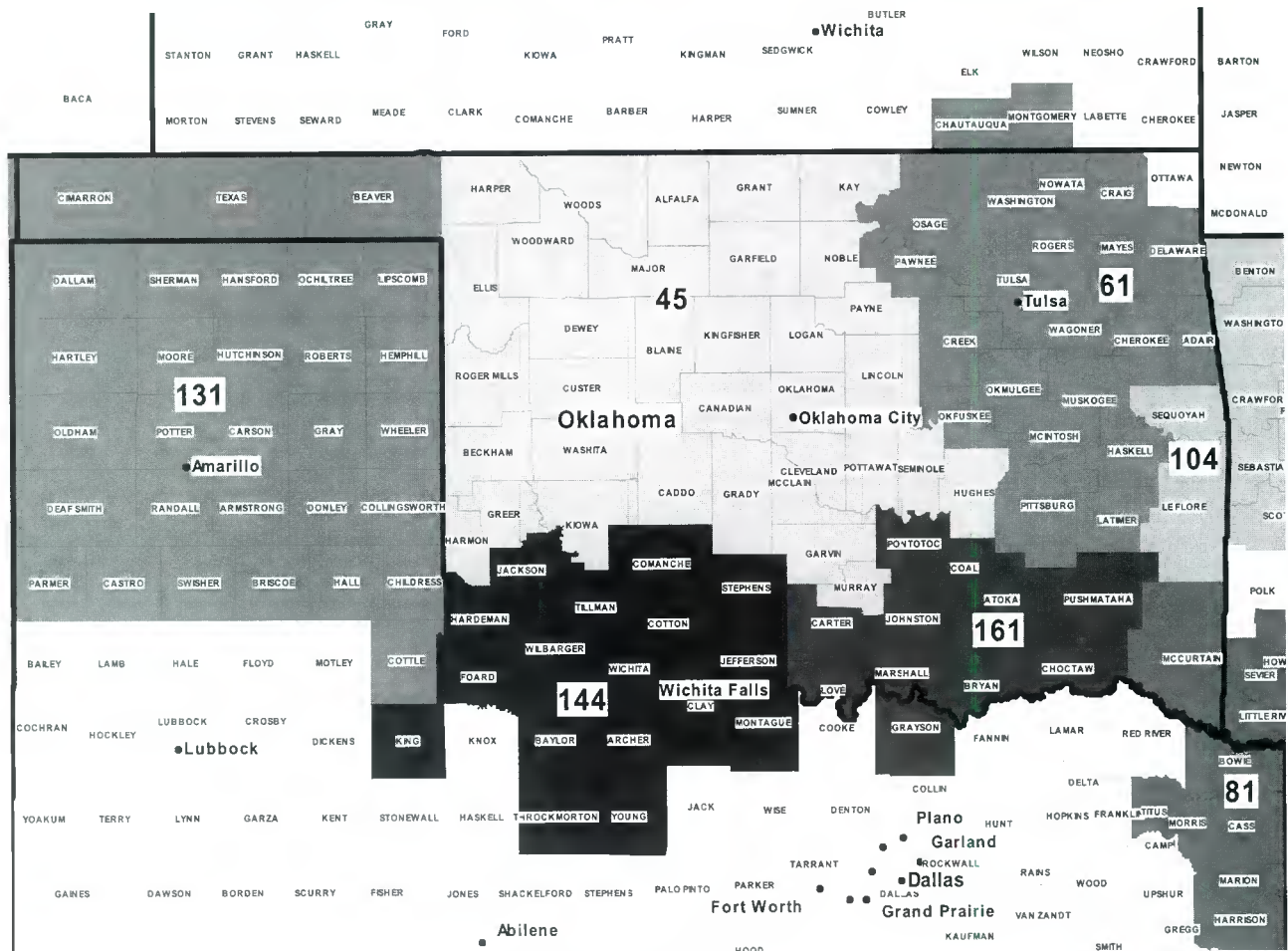
Rates: On request.

City of License: Zanesville. **Station DMA:** Zanesville, OH. **Rank:** 202.

Circulation © 2005 Nielsen. Coverage based on Nielsen study.

GrandTotal	Cable TV Households	Non-cable TV Households	Total TV Households
Estimated Station Totals *	115,250	33,800	149,050
Average Weekly Circulation (2005)	42,517	7,447	49,964
Average Daily Circulation (2005)			26,377
Station DMA Total	Cable TV Households	Non-cable TV Households	Total TV Households
Estimated Station Totals *	25,850	7,390	33,240
Average Weekly Circulation (2005)	19,026	3,451	22,477
Average Daily Circulation (2005)			13,695
Other DMA Total	Cable TV Households	Non-cable TV Households	Total TV Households
Estimated Station Totals *	89,400	26,410	115,810
Average Weekly Circulation (2005)	23,491	3,996	27,487
Average Daily Circulation (2005)			12,682

*Estimated station totals are sums of the Nielsen TV and Cable TV household estimates for each county in which the station registers viewing of more than 5% as per the Nielsen Survey Methods.



© 2006 Warren Communications News

MARKET	NIELSEN DMA TV HOUSEHOLDS	RANK	MARKET AREA COMMERCIAL STATIONS
Oklahoma City, OK	655,400	45	KAUT-TV (43); KFOR-DT (27); KFOR-TV (4); KOCB (34); KOCB-DT (33); KOCO-DT (7); KOCO-TV (5); KOKH-DT (24); KOKH-TV (25); KOPX (62); KOPX-DT (50); KSBI (52); KSBI-DT (51); KTBO-DT (15); KTBO-TV (14); KTUZ-DT (29); KTUZ-TV (30); KWTU (9); KWTU-DT (39)
Tulsa, OK	510,480	61	KDOR-DT (15); KDOR-TV (17); KGEB (53); KGEB-DT (49); KJRH (2); KJRH-DT (56); KOKI-DT (22); KOKI-TV (23); KOTV (6); KOTV-DT (55); KTFO (41); KTFO-DT (42); KTPX (44); KTPX-DT (28); KTUL (8); KTUL-DT (58); KWTU (19); KWHB (47); KWHB-DT (48)
Shreveport, LA	382,080	81	KMSS-DT (34); KMSS-TV (33); KPXJ (21); KSHV (45); KSHV-DT (44); KSLA-DT (17); KSLA-TV (12); KTAL-DT (15); KTAL-TV (6); KTBS-DT (28); KTBS-TV (3)
Fort Smith-Fayetteville-Springdale-Rogers, AR	273,000	104	KFSM-DT (18); KFSM-TV (5); KFTA-DT (27); KFTA-TV (24); KHBS (40); KHBS-DT (21); KHOG-DT (15); KHOG-TV (29); KNWA-DT (50); KNWA-TV (51); KSNB-DT (39); KSNB-TV (57)
Amarillo, TX	190,250	131	KAMR-DT (42); KAMR-TV (4); KCIT (14); KCIT-DT (15); KEYU-DT (31); KFDD-DT (9); KFDD-TV (10); KPTF (18); KVIH-DT (20); KVIH-TV (12); KVII-DT (23); KVII-TV (7)
Wichita Falls, TX & Lawton, OK	154,960	144	KAUZ-DT (22); KAUZ-TV (6); KFDX-DT (28); KFDX-TV (3); KJTL (18); KJTL-DT (15); KSWO-DT (22); KSWO-TV (7)
Sherman, TX-Ada, OK	124,060	161	KTEN (10); KTEN-DT (26); KXII (12); KXII-DT (20)

Oklahoma Digital Station Totals as of October 1, 2005

	VHF	UHF	TOTAL
Commercial Television	1	19	20
Educational Television	1	3	4
	2	22	24

Oklahoma Analog Station Totals as of October 1, 2005

	VHF	UHF	TOTAL
Commercial Television	8	14	22
Educational Television	4	1	5
	12	15	27

KTEN
Ch. 10
Network Service: NBC.

Licensee: Lockwood Broadcasting Inc., Box 549, Hampton, VA 23669.

Studios: 101 E. Main St., Suite 115, Denison, TX 75020; 124 E. Main, Suite 2, Ada, TX 74820.

Mailing Address: Box 1068, Denison, TX 75021.

Phone: 580-436-5836 (Ada); 580-223-1632 (Ardmore). **Fax:** 580-332-1619 (Ada).

E-mail: contact10@kten.com

Web Site: http://www.kten.com

Technical Facilities: Channel No. 10 (192-198 MHz). Authorized power: 316-kw visual, 31.6-kw aural. Antenna: 1460-ft above av. terrain, 1458-ft. above ground, 2383-ft. above sea level.

Latitude 34° 21' 34"
Longitude 96° 33' 34"

Transmitter: 6-mi., 225 degrees SSW, near Bromide.

Digital Facilities: Channel No. 26 (542-548 MHz). Power: 1000-kw max. visual. Antenna: 1398-ft above av. terrain, 1325-ft. above ground.

Latitude 34° 21' 34"
Longitude 96° 33' 34"

FCC Digital File Number: BPCDT-19991007AAW. Granted: August 03, 2001.

Note: Latitude and longitude coordinates shown are based on the North American Datum of 1927 (NAD 27) as currently required by the Mass Media Bureau of the FCC.

Satellite Earth Station: Transmitter Harris; Prodelin, 5-meter; Prodelin receivers.

News Services: NBC News Channel, AP.

Ownership: Lockwood Broadcasting Inc. (Group Owner).

Began Operation: April 28, 1954. Sale to present owner by K TEN Television LP approved by FCC May 29, 1998. Sale to K TEN Television LP approved by FCC July 20, 1994. Assignment of license to Trustee granted by FCC Feb. 8, 1993. Transfer of control to Eastern Oklahoma Television Co. Inc. approved by FCC Nov. 16, 1988. Sale to TV 10, et al., by Bill Hoover, et al., approved by FCC Jan. 25, 1985.

Represented (sales): Continental Television Sales.

Personnel:
Otis Pickett, General Manager.

Asa Jessee, Station Manager.

Keith Smith, General Sales Manager.

Ken Connaughton, News Director.

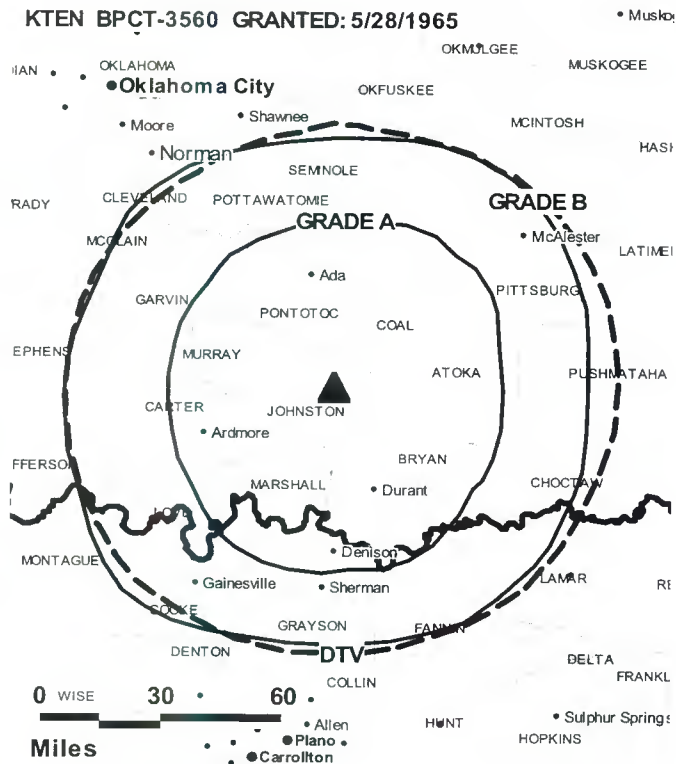
Karen Lewis, Business Manager.

David Hebert, Chief Engineer.

David Robberson, Local Sales Director.

Courtney Russ, Promotion Director.

Stacy Maxwell, Production Manager.

KTEN BPCT-3560 GRANTED: 5/28/1965


© 2006 Warren Communications News

Highest 30 Sec. Rate: \$350.

City of License: Ada. **Station DMA:** Sherman, TX-Ada, OK. **Rank:** 161.

Circulation © 2005 Nielsen. Coverage based on Nielsen study.

GrandTotal	Cable TV Households	Non-cable TV Households	Total TV Households
Estimated Station Totals *	109,390	83,910	193,300
Average Weekly Circulation (2005)	43,537	33,706	77,243
Average Daily Circulation (2005)			34,690
Station DMA Total	Cable TV Households	Non-cable TV Households	Total TV Households
Estimated Station Totals *	62,660	60,880	123,540
Average Weekly Circulation (2005)	29,993	31,826	61,819
Average Daily Circulation (2005)			30,198
Other DMA Total	Cable TV Households	Non-cable TV Households	Total TV Households
Estimated Station Totals *	46,730	23,030	69,760
Average Weekly Circulation (2005)	13,544	1,880	15,424
Average Daily Circulation (2005)			4,492

*Estimated station totals are sums of the Nielsen TV and Cable TV household estimates for each county in which the station registers viewing of more than 5% as per the Nielsen Survey Methods.

KTEN-DT
Ch. 26

Network Service: NBC.

Grantee: Channel 49 Acquisition Corp., Box 549, Hampton, VA 23669.

Mailing Address: Box 1068, Denison, TX 75021.

Phone: 757-722-9736; 580-436-5836. **Fax:** 580-332-1619.

E-mail: contact10@kten.com

Web Site: <http://www.kten.com>

Technical Facilities: Channel No. 26 (542-548 MHz). Authorized power: 1000-kw max. visual. Antenna: 1398-ft above av. terrain, 1325-ft. above ground.

Latitude	34°	21'	34"
Longitude	96°	33'	34"

Note: Latitude and longitude coordinates shown are based on the North American Datum of 1927 (NAD 27) as currently required by the Mass Media Bureau of the FCC.

Ownership: Lockwood Broadcasting Inc. (Group Owner).

Began Operation: Station operating under Special Temporary Authority at 2.6-kw max. visual; no on-air date

Represented (sales): Continental Television Sales.

Personnel:

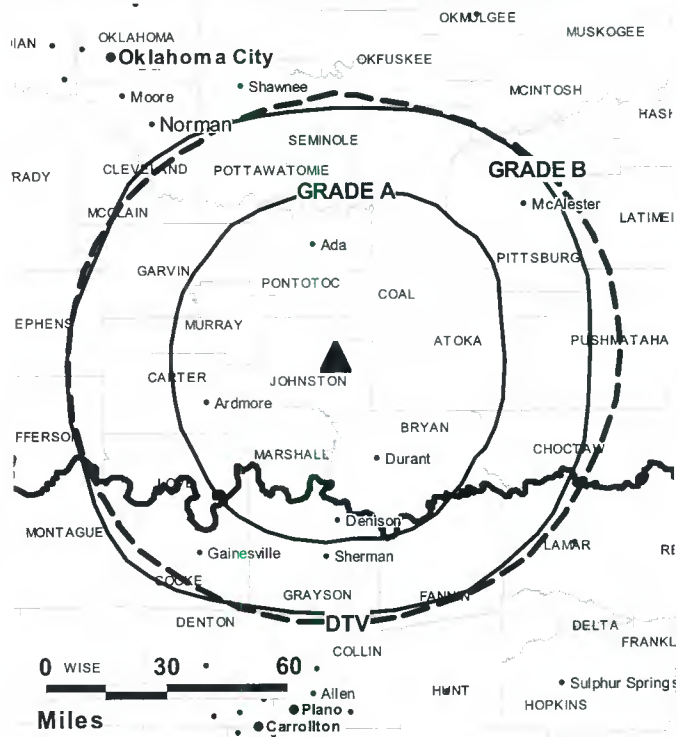
Otis Pickett, General Manager.

Asa Jessee, Station Manager.

City of License: Ada. **Station DMA:** Sherman, TX-Ada, OK. **Rank:** 161.

Nielsen Data: Not available.

KTEN-DT BPCDT-19991007AAW GRANTED: 8/3/2001 • Muskogee



© 2006 Warren Communications News

KDOR-DT

Ch. 15

Network Service: TBN.

Grantee: Trinity Broadcasting Network Inc., 2442 Michelle Dr., Tustin, CA 92780.

Studio: 2120 N. Yellowwood, Broken Arrow, OK 74012.

Mailing Address: 2120 N. Yellowwood, Broken Arrow, OK 74012.

Phone: 918-250-0777. **Fax:** 918-461-8817.

E-mail: kdor@xc.org

Web Site: <http://www.tbn.org>

Technical Facilities: Channel No. 15 (476-482 MHz). Authorized power: 200-kw max. visual. Antenna: 971-ft above av. terrain, 991-ft. above ground.

Latitude	36°	30'	59"
Longitude	95°	46'	11"

Note: Latitude and longitude coordinates shown are based on the North American Datum of 1927 (NAD 27) as currently required by the Mass Media Bureau of the FCC.

Ownership: Trinity Broadcasting Network Inc. (Group Owner).

Began Operation: December 1, 2002. Station operating under Special Temporary Authority at 4.8-kw max. visual.

Personnel:

Karl Dib, General Manager & Chief Engineer.

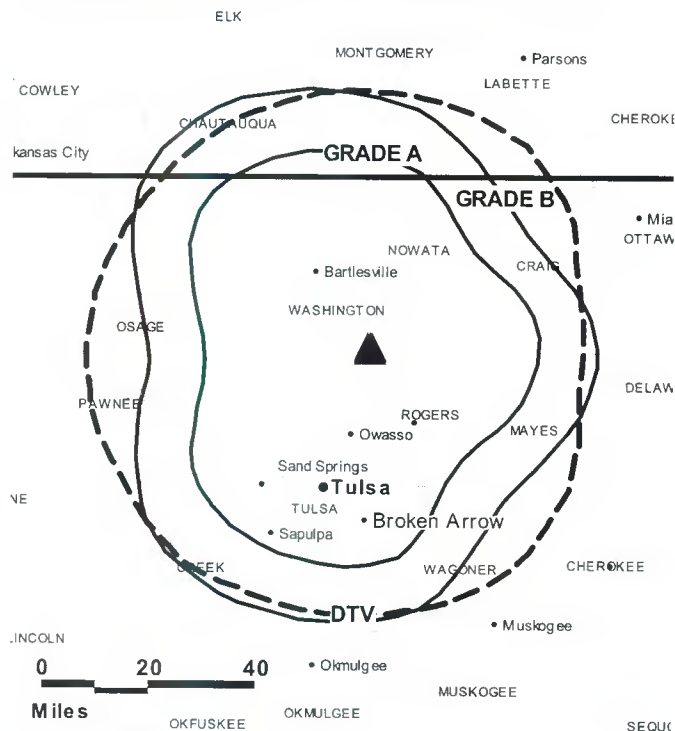
Craig Nelson, Traffic Manager.

Chris Elia, Public Affairs.

City of License: Bartlesville. **Station DMA:** Tulsa, OK. **Rank:** 61.

Nielsen Data: Not available.

KDOR-DT BPCDT-19991013ABN GRANTED: 3/7/2001



© 2006 Warren Communications News

KDOR-TV**Ch. 17****Network Service:** TBN.**Licensee:** Trinity Broadcasting Network Inc., 2442 Michelle Dr., Tustin, CA 92780.**Studio:** 2120 N. Yellowwood, Broken Arrow, OK 74012.**Mailing Address:** 2120 N. Yellowwood, Broken Arrow, OK 74012.**Phone:** 918-250-0777. **Fax:** 918-461-8817.**E-mail:** kdor@xc.org**Web Site:** http://www.tbn.org**Technical Facilities:** Channel No. 17 (488-494 MHz). Authorized power: 3981-kw max. visual, 398-kw aural. Antenna: 1036-ft above av. terrain, 1056-ft. above ground, 1716-ft. above sea level.

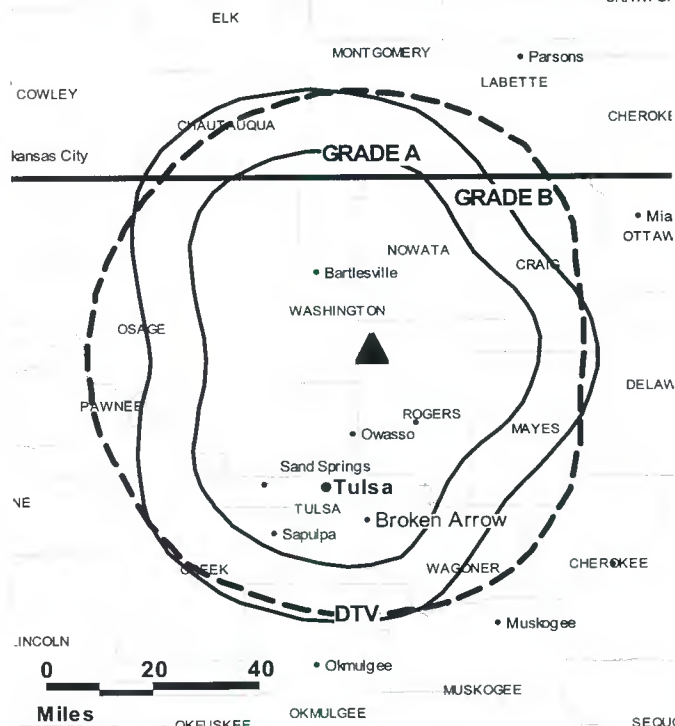
Latitude	36°	30'	59"
Longitude	95°	46'	10"

Digital Facilities: Channel No. 15 (476-482 MHz). Power: 200-kw max. visual. Antenna: 971-ft above av. terrain, 991-ft. above ground.

Latitude	36°	30'	59"
Longitude	95°	46'	11"

FCC Digital File Number: BPCDT-19991013ABN. Granted: March 07, 2001.**Note:** Latitude and longitude coordinates shown are based on the North American Datum of 1927 (NAD 27) as currently required by the Mass Media Bureau of the FCC.**Satellite Earth Station:** Vertex, 6.1-meter C-band; Microdyne receivers.**Ownership:** Trinity Broadcasting Network Inc. (Group Owner).**Began Operation:** January 10, 1987.**Personnel:****Karl Dib**, General Manager & Chief Engineer.**Craig Nelson**, Traffic Manager.**Chris Elia**, Public Affairs.**Rates:** On request.**City of License:** Bartlesville. **Station DMA:** Tulsa, OK. **Rank:** 61.**KDOR-TV BMPCT-19840919KH GRANTED: 8/5/1985**

CRAWFORD



© 2006 Warren Communications News

Circulation © 2005 Nielsen. Coverage based on Nielsen study.

GrandTotal	Cable TV Households	Non-cable TV Households	Total TV Households
Estimated Station Totals *	248,910	84,660	333,570
Average Weekly Circulation (2005)	18,952	6,060	25,012
Average Daily Circulation (2005)			6,162

Station DMA Total	Cable TV Households	Non-cable TV Households	Total TV Households
Estimated Station Totals *	248,910	84,660	333,570
Average Weekly Circulation (2005)	18,952	6,060	25,012
Average Daily Circulation (2005)			6,162

*Estimated station totals are sums of the Nielsen TV and Cable TV household estimates for each county in which the station registers viewing of more than 5% as per the Nielsen Survey Methods.

KSWO-DT

Ch. 22

Network Service: ABC.

Grantee: KSWO Television Co. Inc., Box 708, Lawton, OK 73502.

Studio: E Hwy. 2, Lawton, OK 73501.

Mailing Address: Box 708, Lawton, OK 73502.

Phone: 580-355-7000. **Fax:** 580-357-3811.

E-mail: lpatton@kswo.com

Web Site: <http://www.kswo.com>

Technical Facilities: Channel No. 22 (518-524 MHz). Authorized power: 1000-kw max. visual. Antenna: 985-ft above av. terrain, 920-ft. above ground.

Latitude	34°	12'	55"
Longitude	98°	43'	13"

Note: Latitude and longitude coordinates shown are based on the North American Datum of 1927 (NAD 27) as currently required by the Mass Media Bureau of the FCC.

Ownership: Drewry Communications (Group Owner).

Began Operation: Station operating under Special Temporary Authority at 13.5-kw max. visual; no on-air date

Represented (sales): Petry Television Inc.

Personnel:

Robert Drewry, President.

Larry Patton, Vice President & General Manager.

Mike Taylor, Operations, Business and Program Manager.

Cindy Coleman, General Sales Manager.

Jan Stratton, News Director.

Joe Bartnik, Chief Engineer.

Jennifer Tipton, Marketing Director.

Todd Young, Promotion Director.

John Brant, Production Manager.

Neal Wright, Creative Services Director.

Gail Martinson, Traffic Manager.

City of License: Lawton. **Station DMA:** Wichita Falls, TX & Lawton, OK. **Rank:** 144.

Nielsen Data: Not available.

KSWO-TV **Ch. 7**

Network Service: ABC.

Licensee: KSWO TV Co. Inc., Box 708, Lawton, OK 73502.

Studio: E. Hwy. 7, Lawton, OK 73501.

Mailing Address: Box 708, Lawton, OK 73502.

Phone: 580-355-7000. **Fax:** 580-357-3811.

E-mail: lpatton@kswo.com

Web Site: http://www.kswo.com

Technical Facilities: Channel No. 7 (174-180 MHz). Authorized power: 316-kw visual, 63.1-kw aural. Antenna: 1050-ft above av. terrain, 1059-ft. above ground, 2199-ft. above sea level.

Latitude	34°	12'	55"
Longitude	98°	43'	13"

Transmitter: Grandfield, OK, near Wichita Falls, TX.

Digital Facilities: Channel No. 22 (518-524 MHz). Power: 1000-kw max. visual. Antenna: 985-ft above av. terrain, 920-ft. above ground.

Latitude	34°	12'	55"
Longitude	98°	43'	13"

FCC Digital File Number: BPCDT-19991029AHI. Granted: April 09, 2001.

Note: Latitude and longitude coordinates shown are based on the North American Datum of 1927 (NAD 27) as currently required by the Mass Media Bureau of the FCC.

Multichannel TV Sound: Stereo only.

Satellite Earth Stations: Transmitter NEC; RCA, 4-meter; Andrew, 4.5-meter C-band; Andrew, 7.5-meter C-band.

Ownership: Drewry Communications (Group Owner).

Began Operation: March 8, 1953.

Represented (sales): Petry Television Inc.

Represented (legal): Shaw Pittman.

Personnel:

Robert Drewry, President.

Larry Patton, Vice President & General Manager.

Todd Young, Promotions Director.

Jennifer Tipton, Marketing Director.

Neal Wright, Creative Services Director.

John Brandt, Production Manager.

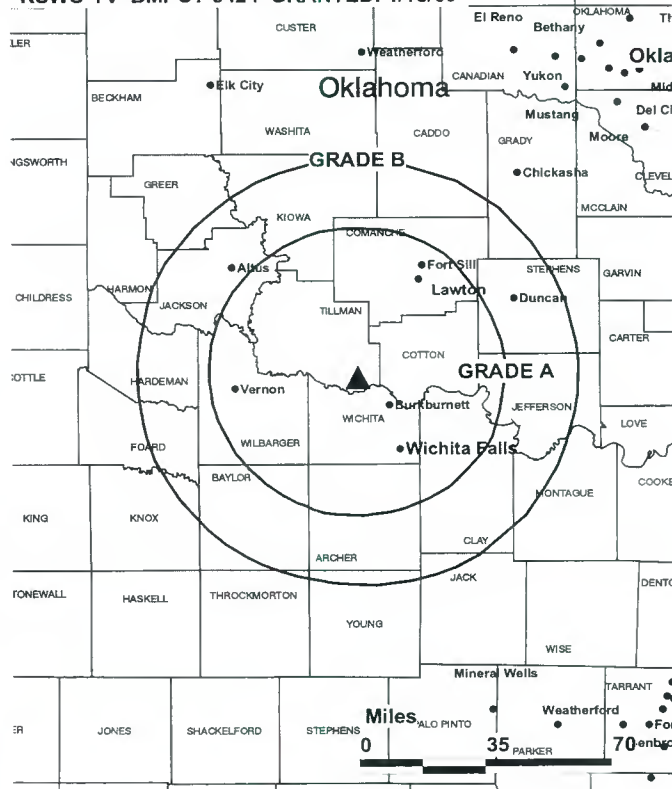
Gail Martinson, Traffic Manager.

Mike Taylor, Operations & Program Director.

Cindy Coleman, General Sales Manager.

Jan Stratton, News Director.

KSWO-TV BMPCT-5424 GRANTED: 1/18/60



© 2006 Warren Communications News

Joe Bartnik, Chief Engineer.

Highest 30 Sec. Rate: \$450.

City of License: Lawton. **Station DMA:** Wichita Falls, TX & Lawton, OK. **Rank:** 144.

Circulation © 2005 Nielsen. Coverage based on Nielsen study.

GrandTotal	Cable TV Households	Non-cable TV Households	Total TV Households
Estimated Station Totals *	106,160	61,210	167,370
Average Weekly Circulation (2005)	67,132	28,667	95,799
Average Daily Circulation (2005)			47,447
Station DMA Total	Cable TV Households	Non-cable TV Households	Total TV Households
Estimated Station Totals *	96,700	58,320	155,020
Average Weekly Circulation (2005)	64,233	28,081	92,314
Average Daily Circulation (2005)			46,017
Other DMA Total	Cable TV Households	Non-cable TV Households	Total TV Households
Estimated Station Totals *	9,460	2,890	12,350
Average Weekly Circulation (2005)	2,899	586	3,485
Average Daily Circulation (2005)			1,430

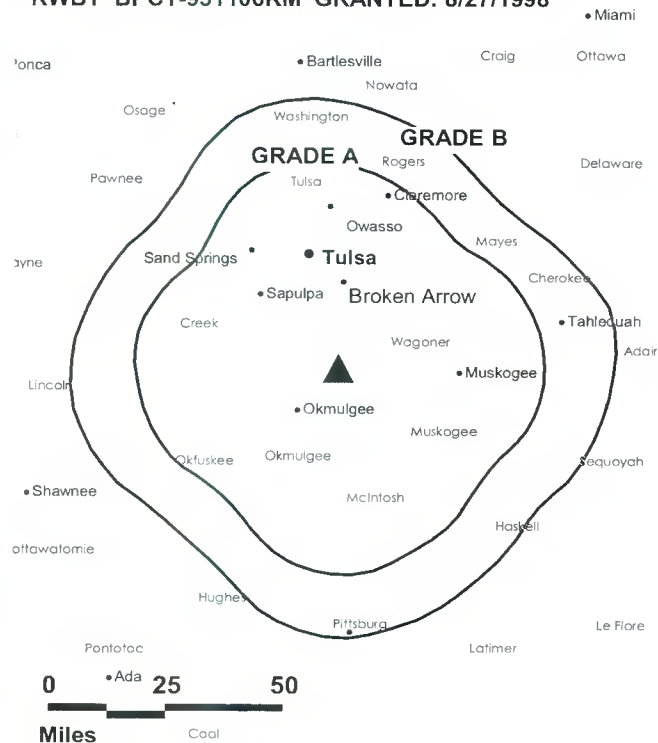
*Estimated station totals are sums of the Nielsen TV and Cable TV household estimates for each county in which the station registers viewing of more than 5% as per the Nielsen Survey Methods.

KWBT**Ch. 19****Network Service:** WBN.**Licensee:** Tulsa Communications LLC, Broadcast Center, 6910 E. 14th St., Tulsa, OK 74112.**Studio:** 6910 E. 14th St., Tulsa, OK 74112.**Mailing Address:** 6910 E. 14th St., Broadcast Center, Tulsa, OK 74112.**Phone:** 918-270-1919. **Fax:** 918-280-0019.**E-mail:** conway@wb19.com**Web Site:** <http://www.wb19.com>**Technical Facilities:** Channel No. 19 (500-506 MHz). Authorized power: 5000-kw max. visual. Antenna: 824-ft above av. terrain, 738-ft. above ground, 1509-ft. above sea level.

Latitude	35°	45'	08"
Longitude	95°	48'	15"

Transmitter: Approx. 2-mi. ENE of Bald Hill.**Note:** Latitude and longitude coordinates shown are based on the North American Datum of 1927 (NAD 27) as currently required by the Mass Media Bureau of the FCC.**Ownership:** Cascade Broadcasting Group LLC (Group Owner).**Began Operation:** September 12, 1999. Transfer of control from KM Communications Inc. (Myoung Hwa Bae), Northwest Television Inc. & Todd P. Robinson (jointly 100% to 51%) to Tulsa Communications LLC (0% to 49%) approved by FCC October 13, 1998. Transfer of control to present owner Tulsa Communications Inc. (Cascade Broadcasting Group LLC) of remaining 51% interest approved by FCC June 1, 1999.**Represented (sales):** Petry Television Inc.**Represented (legal):** Witherspoon, Davenport, Kelley, Toole.**Represented (legal):** Shaw Pittman.**Personnel:****Derek Criss**, Vice President, Local Sales.**Billinda Ittner**, National Sales Coordinator.**Gary Marlow**, Chief Engineer.**Ken Kinder**, Promotion Director.**City of License:** Muskogee. **Station DMA:** Tulsa, OK. **Rank:** 61.**Television & Cable Factbook: ONLINE**

For information, call 800-771-9202

www.factbookonline.com**KWBT BPCT-951106KM GRANTED: 8/27/1998**

© 2006 Warren Communications News

Circulation © 2005 Nielsen. Coverage based on Nielsen study.

GrandTotal	Cable TV Households	Non-cable TV Households	Total TV Households
Estimated Station Totals *	276,110	208,550	484,660
Average Weekly Circulation (2005)	84,781	57,405	142,186
Average Daily Circulation (2005)			49,531
Station DMA Total	Cable TV Households	Non-cable TV Households	Total TV Households
Estimated Station Totals *	276,110	195,270	471,380
Average Weekly Circulation (2005)	84,781	56,056	140,837
Average Daily Circulation (2005)			49,058
Other DMA Total	Cable TV Households	Non-cable TV Households	Total TV Households
Estimated Station Totals *	0	13,280	13,280
Average Weekly Circulation (2005)	0	1,349	1,349
Average Daily Circulation (2005)			473

*Estimated station totals are sums of the Nielsen TV and Cable TV household estimates for each county in which the station registers viewing of more than 5% as per the Nielsen Survey Methods.

KAUT-TV Ch. 43

Network Service: UPN.

Licensee: Viacom Stations Group of OKC Inc., 2000 K St. NW, Suite 725, Washington, DC 20006.

Studio: 11901 N. Eastern Ave., Oklahoma City, OK 73131.

Mailing Address: 11901 N. Eastern Ave., Oklahoma City, OK 73131.

Phone: 405-516-4300. **Fax:** 405-516-4343.

Web Site: <http://www.upn43.com>

Technical Facilities: Channel No. 43 (644-650 MHz). Authorized power: 1950-kw max. & 1070-kw horizontal visual, 195-kw & 107-kw horizontal aural. Antenna: 1560-ft above av. terrain, 1596-ft. above ground, 2704-ft. above sea level.

Latitude	35°	35'	22"
Longitude	97°	29'	03"

Transmitter: 11901 N. Eastern Ave.

Note: Latitude and longitude coordinates shown are based on the North American Datum of 1927 (NAD 27) as currently required by the Mass Media Bureau of the FCC.

Satellite Earth Stations: Transmitter Harris; Patriot, 5-meter KC-band; Scientific-Atlanta, 7-meter C-band; Scientific-Atlanta, 10-meter C-band; Standard Communications, Scientific-Atlanta receivers.

SNG Mobile Dish: C-band.

Ownership: Viacom Inc. (Group Owner).

Began Operation: September 24, 1980. Sale to Rollins Telecasting by Ina S. Autry Estate, Gene Autry & Stanley B. Schneider, co-executors, approved by FCC April 10, 1985. Sale to Heritage Media approved by FCC September 18, 1986 (Television Digest, Vol. 27:23). Sale to Oklahoma Educational Television Authority approved by FCC June 27, 1991 (Vol. 31:23). Station operated as an ETV 1991-1998. Sale to present owner as a commercial station approved by FCC July 8, 1998.

Represented (sales):

Personnel:

Sue Stuecheli, Vice President & General Manager.

Dwayne Helt, General Sales manager.

J. C. Lowe, Local Sales Manager.

Tim Murphy, National Sales Manager.

William Nichols, Chief Engineer.

Dave Grogan, Accounting Manager.

Jamie Bolton, Director, Programming & Research.

Brian Hill, Program Manager.

Lori Conrad, Director of Communications.

Stacy Johnson, Community Affairs Director.

Brian Hill, Promotion Director.

Angela Graham, Traffic Manager.



© 2006 Warren Communications News

Rates: On request.

City of License: Oklahoma City. **Station DMA:** Oklahoma City, OK. **Rank:** 45.

Circulation © 2005 Nielsen. Coverage based on Nielsen study.

GrandTotal	Cable TV Households	Non-cable TV Households	Total TV Households
Estimated Station Totals *	417,930	240,860	658,790
Average Weekly Circulation (2005)	108,649	89,488	198,137
Average Daily Circulation (2005)			62,184
Station DMA Total	Cable TV Households	Non-cable TV Households	Total TV Households
Estimated Station Totals *	396,470	229,380	625,850
Average Weekly Circulation (2005)	105,101	88,136	193,237
Average Daily Circulation (2005)			61,069
Other DMA Total	Cable TV Households	Non-cable TV Households	Total TV Households
Estimated Station Totals *	21,460	11,480	32,940
Average Weekly Circulation (2005)	3,548	1,352	4,900
Average Daily Circulation (2005)			1,115

*Estimated station totals are sums of the Nielsen TV and Cable TV household estimates for each county in which the station registers viewing of more than 5% as per the Nielsen Survey Methods.

Oklahoma — Oklahoma City

KFOR-DT

Ch. 27

Network Service: NBC.

Licensee: New York Times Management Services, 2202 N. Westshore Blvd., Suite 370, Tampa, FL 33607.

Studio: 444 E. Britton Rd., Oklahoma City, OK 73114.

Mailing Address: 444 E. Britton Rd., Oklahoma City, OK 73114.

Phone: 405-424-4444. **Fax:** 405-478-6206.

E-mail: news4@kfor.com

Web Site: <http://www.kfor.com>

Technical Facilities: Channel No. 27 (548-554 MHz). Authorized power: 352-kw max. visual. Antenna: 1604-ft above av. terrain, 1608-ft. above ground, 2717-ft. above sea level.

Latitude	35°	35'	52"
Longitude	97°	29'	22"

Holds CP for change to 790-kw max. visual; BPCDT-20020726ABF.

Transmitter: N.E. 122nd St. & N. Kelly Ave.

Note: Latitude and longitude coordinates shown are based on the North American Datum of 1927 (NAD 27) as currently required by the Mass Media Bureau of the FCC.

Ownership: The New York Times Co. (Group Owner).

Began Operation: May 1, 2002. Standard and High Definition.

Represented (sales): Millennium Sales & Marketing.

Represented (legal): Holland & Knight LLP.

Personnel:

Timothy J. Morrissey, President & General Manager.

Mary Ann Eckstein, Senior Vice President & News Director.

Bob Ablah, Vice President, Operations & Engineering Director.

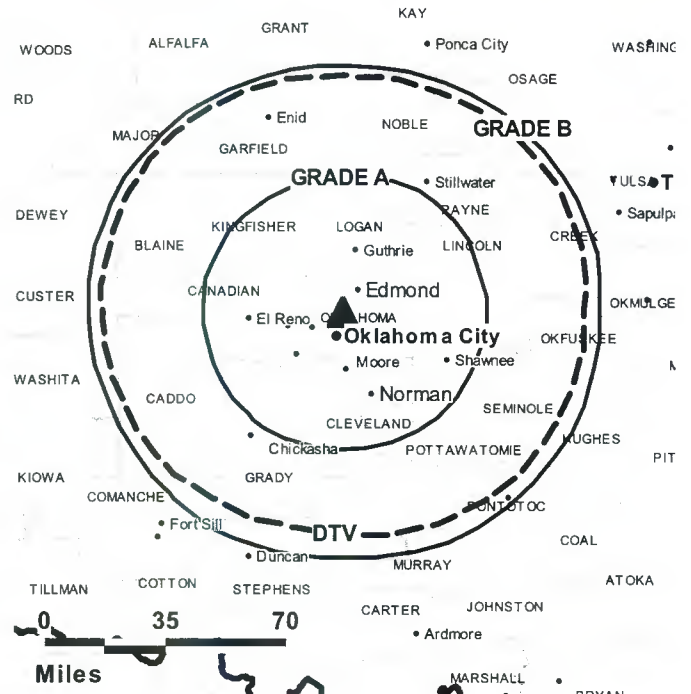
Wes Milbourn, Vice President & General Sales Manager.

Luanne Stuart, Vice President & Creative Services Director.

Jill Fraim, Sales, Marketing & Research Director.

Oliver Murray, Production Manager.

KFOR-DT BPCDT-20020726ABF GRANTED: 2/20/2003 MON



© 2006 Warren Communications News

Ward L. Huey, Local Sales Manager.

Marsha S. Davis, Local Sales Manager.

Peter R. Grignon, National Sales Manager.

Sandy Moyers, Traffic Manager.

Dian Johnson, Business Manager.

Cindy Beare, Programming Coordinator.

City of License: Oklahoma City. **Station DMA:** Oklahoma City, OK. **Rank:** 45.

Nielsen Data: Not available.

Oklahoma — Oklahoma City

KOCB
Ch. 34

Network Service: WBN.

Licensee: KOCB Licensee LLC, 10706 Beaver Dam Rd., Cockeysville, MD 21030.

Studio: 1228 E. Wilshire Blvd., Oklahoma City, OK 73111.

Mailing Address: Box 14925, Oklahoma City, OK 73113.

Phone: 405-478-3434. Fax: 405-478-4343.

E-mail: sales@kocb34.com

Web Site: http://www.kocb.com

Technical Facilities: Channel No. 34 (590-596 MHz). Authorized power: 1167-kw max. & 785-kw horizontal visual, 116.7-kw & 78.5-kw horizontal aural. Antenna: 1209-ft above av. terrain, 1257-ft. above ground, 2397-ft. above sea level.

Latitude 35° 33' 36"
Longitude 97° 29' 07"

Holds CP for change to 1200-kw max. visual, 1501-ft above av. terrain, 1527-ft. above ground, 2657-ft. above sea level; lat. 35° 32' 58", long. 97° 29' 18", BPCT-20020722AAF.

Digital Facilities: Channel No. 33 (584-590 MHz). Power: 1000-kw max. visual. Antenna: 1501-ft above av. terrain, 1527-ft. above ground, 2657-ft. above sea level.

Latitude 35° 32' 58"
Longitude 97° 29' 18"

FCC Digital File Number: BPCDT-19991020ABK. Granted: May 06, 2003.

Note: Latitude and longitude coordinates shown are based on the North American Datum of 1927 (NAD 27) as currently required by the Mass Media Bureau of the FCC.

Satellite Earth Stations: Transmitter RCA; Prodelin, 4.5-meter C-band; United Satellite Systems, 5-meter.

Ownership: Sinclair Broadcast Group Inc. (Group Owner).

Began Operation: November 1, 1979. Purchase of remaining 80% by Oklahoma City Broadcasting Inc. from General Media Corp. approved by FCC February 16, 1983. Transfer of control to Beverly Hills Hotel Corp., et al., approved by FCC October 21, 1983. Transfer of control to Oklahoma City Broadcasting Co. approved by FCC January 5, 1990. Transfer of control to Superior Communications Group Inc. approved by FCC October 15, 1993 (Television Digest Vol. 33:35). Sale to present owner by Superior Communications Group Inc. approved by FCC April 26, 1996 (Vol. 36:11).

Represented (sales): Millennium Sales & Marketing.

Represented (legal): Shaw Pittman.

Personnel:

John Rossi, General Manager.

Joe Merideth, Sales Director.

John Clark, Local Sales Manager.

Terry Rodda, National Sales Manager.

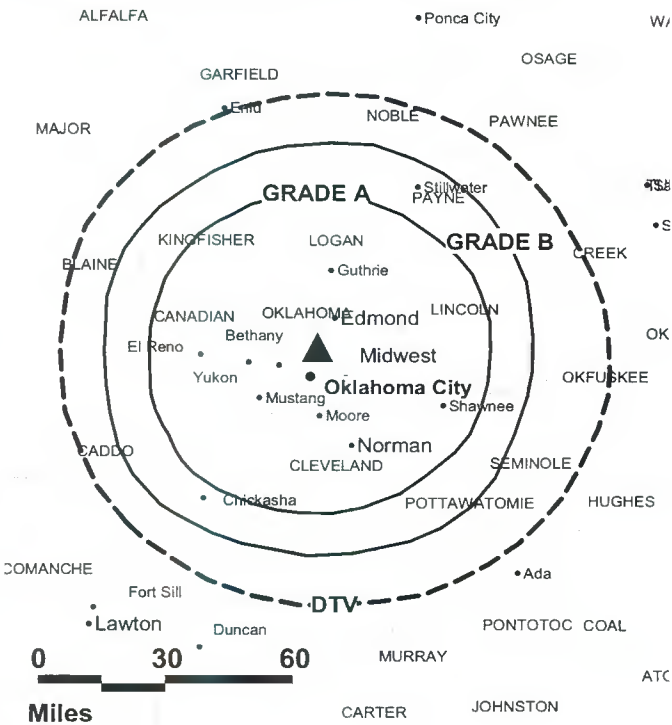
Steve Bottkol, Engineering Director.

Ron Kokotan, Business Manager.

CeCe Smith, Program Director.

Wayne Wagner, Promotion Director.

KOCB BPCT-20020722AAF GRANTED: 5/6/2003



Jay Holmes, Creative Services Director.

Brett Thomas, Traffic Manager.

Highest 30 Sec. Rate: \$1500.

City of License: Oklahoma City. Station DMA: Oklahoma City, OK. Rank: 45.

Circulation © 2005 Nielsen. Coverage based on Nielsen study.

GrandTotal	Cable TV Households	Non-cable TV Households	Total TV Households
Estimated Station Totals *	413,460	243,290	656,750
Average Weekly Circulation (2005)	164,973	98,336	263,309
Average Daily Circulation (2005)			87,167
Station DMA Total	Cable TV Households	Non-cable TV Households	Total TV Households
Estimated Station Totals *	399,460	226,790	626,250
Average Weekly Circulation (2005)	163,597	96,351	259,948
Average Daily Circulation (2005)			86,479
Other DMA Total	Cable TV Households	Non-cable TV Households	Total TV Households
Estimated Station Totals *	14,000	16,500	30,500
Average Weekly Circulation (2005)	1,376	1,985	3,361
Average Daily Circulation (2005)			688

*Estimated station totals are sums of the Nielsen TV and Cable TV household estimates for each county in which the station registers viewing of more than 5% as per the Nielsen Survey Methods.

Oklahoma — Oklahoma City

KOCB-DT

Ch. 33

Network Service: WBN.

Grantee: KOCB Licensee LLC, 10706 Beaver Dam Rd., Cockeysville, MD 21030.

Studio: 1228 E. Wilshire Blvd., Oklahoma City, OK 73111.

Mailing Address: Box 14925, Oklahoma City, OK 73113.

Phone: 405-478-3434. **Fax:** 405-478-4343.

E-mail: sales@kocb34.com

Web Site: <http://www.kocb.com>

Technical Facilities: Channel No. 33 (584-590 MHz). Authorized power: 1000-kw max. visual. Antenna: 1501-ft above av. terrain, 1527-ft. above ground, 2657-ft. above sea level.

Latitude	35°	32'	58"
Longitude	97°	29'	18"

Note: Latitude and longitude coordinates shown are based on the North American Datum of 1927 (NAD 27) as currently required by the Mass Media Bureau of the FCC.

Ownership: Sinclair Broadcast Group Inc. (Group Owner).

Began Operation: Station operating under Special Temporary Authority at 3-kw max. visual; no on-air date

Represented (sales): Millennium Sales & Marketing.

Personnel:

John Rossi, General Manager.

Joe Meredith, Sales Director.

John Clark, Local Sales Manager.

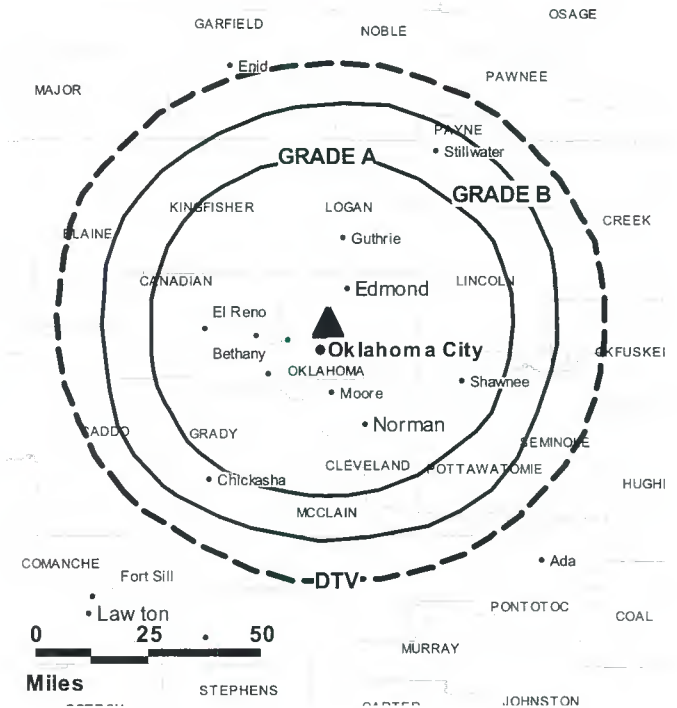
Terry Rodda, National Sales Manager.

Steve Bottkol, Engineering Director.

Ron Kokotan, Business Manager.

CeCe Smith, Program Director.

KOCB-DT BMPCDT-20020813ABE GRANTED: 5/6/2003



© 2006 Warren Communications News

Wayne Wagner, Promotion Director.

Jay Holmes, Creative Services Director.

Brett Thomas, Traffic Manager.

City of License: Oklahoma City. **Station DMA:** Oklahoma City, OK. **Rank:** 45.

Nielsen Data: Not available.

Oklahoma — Oklahoma City

KOCO-DT Ch. 7

Network Service: ABC.

Grantee: KOCO Hearst-Argyle Television Inc., Box 14555, Oklahoma City, OK 73113.

Studio: 1300 E. Britton Rd., Oklahoma City, OK 73131.

Mailing Address: 1300 E. Britton Rd., Oklahoma City, OK 73131.

Phone: 405-478-3000; 800-851-5215. **Fax:** 405-478-6675.

E-mail: news@channeloklahoma.com

Web Site: <http://www.channeloklahoma.com>

Technical Facilities: Channel No. 7 (174-180 MHz). Authorized power: 34-kw visual.
Antenna: 1411-ft above av. terrain, 1398-ft. above ground.

Latitude	35°	33'	45"
Longitude	97°	29'	24"

Transmitter: 0.33-mi. E of N. Kelley Ave. on Britton Rd.

Note: Latitude and longitude coordinates shown are based on the North American Datum of 1927 (NAD 27) as currently required by the Mass Media Bureau of the FCC.

Ownership: Hearst-Argyle Television Inc. (Group Owner).

Began Operation: November 1, 2002. Station operating under Special Temporary Authority at 47-kw visual.

Represented (sales): Eagle Television Sales.

Personnel:

Brent Hensley, President, & General Manager.

Tom Comerford, General Sales Manager.

Glenda Radigona, Local Sales Manager.

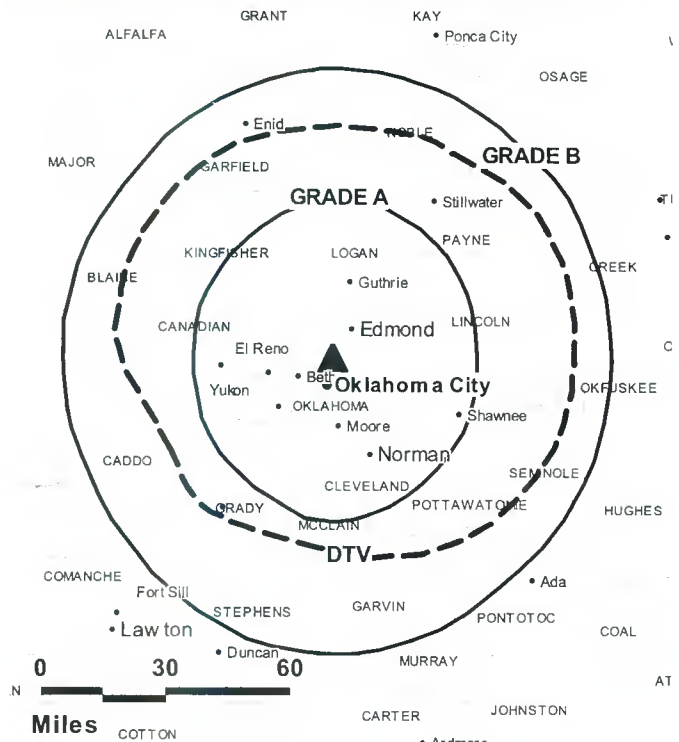
Jason Mullenix, National Sales Manager.

Sherrie Brown, News Director.

David Evans, Chief Engineer.

Patricia Ronne, Controller.

KOCO-DT BPCDT-20010904ABG GRANTED: 1/4/2002



© 2006 Warren Communications News

Lisa Kaitcer, Program Coordinator.

Matt Laws, Promotion & Creative Services Director.

Stella McDaniel, Traffic Manager.

City of License: Oklahoma City. **Station DMA:** Oklahoma City, OK. **Rank:** 45.

Nielsen Data: Not available.

KOCO-TV

Ch. 5

Network Service: ABC.

Licensee: KOCO Hearst-Argyle Television Inc., 888 7th Ave., New York, NY 10106.

Studio: 1300 E. Britton Rd., Oklahoma City, OK 73131.

Mailing Address: 1300 E. Britton Rd., Box 14555, Oklahoma City, OK 73131.

Phone: 405-478-3000; 800-851-5215. **Fax:** 405-478-6675.

E-mail: news@channeloklahoma.com

Web Site: http://www.channeloklahoma.com

Technical Facilities: Channel No. 5 (76-82 MHz). Authorized power: 100-kw visual, 14.5-kw aural. Antenna: 1522-ft above av. terrain, 1516-ft. above ground, 2680-ft. above sea level.

Latitude	35°	33'	45"
Longitude	97°	29'	24"

Transmitter: 1200 E. Britton Rd.

Digital Facilities: Channel No. 7 (174-180 MHz). Power: 34-kw visual. Antenna: 1411-ft above av. terrain, 1398-ft. above ground.

Latitude	35°	33'	45"
Longitude	97°	29'	24"

FCC Digital File Number: BPCDT-20010904ABG. Granted: January 04, 2002.

Note: Latitude and longitude coordinates shown are based on the North American Datum of 1927 (NAD 27) as currently required by the Mass Media Bureau of the FCC.

Multichannel TV Sound: Stereo only.

Satellite Earth Stations: Transmitter Harris; Andrew, 4.5-meter C-band; Andrew, 5.6-meter Ku-band; Scientific-Atlanta, 7-meter C-band; Andrew, 7.3-meter C-band; Scientific-Atlanta, Avantek, Andrew receivers.

SNG Mobile Dish: Andrew, 2.4-meter Ku-band.

News Services: UPI, National Weather Service, ESDI, CNN Newsource, AP.

Ownership: Hearst-Argyle Television Inc. (Group Owner).

Began Operation: June 19, 1954. Sale to L. E. Caster (75%) & Ashley L. Robinson (25%) by Streets Electronics Inc. approved by FCC December 11, 1957 (Television Digest, Vol. 13:41, 45, 50). Transfer to Caster Estate, et al., approved by FCC March 5, 1958 (Vol. 14:7, 8, 10). Sale to Capital Investments Co. (Cimarron Television Corp.) approved by FCC 1961 (Vol. 17:23; 1:4). Transfer to Combined Communications approved by FCC June 7, 1979 (Vol. 10:30). Merger of Combined with Gannett Co. approved by FCC June 7, 1979 (Vol. 18:30, 38, 19:24). Trade by Gannett with WLWT-TV Cincinnati, OH to Argyle Television Inc. for WGRZ-TV Buffalo, NY & WZZM-TV Grand Rapids, MI approved by FCC January 27, 1997 (Vol. 36:49, 37:5, 6). Merger with Hearst Corp. to form present owner approved by FCC June 2, 1997 (Vol. 37:13, 35).

Represented (sales): Eagle Television Sales.

Represented (legal): Brooks, Pierce, McLendon, Humphrey & Leonard.

Personnel:

Brent Hensley, President & General Manager.

Tom Comerford, General Sales Manager.

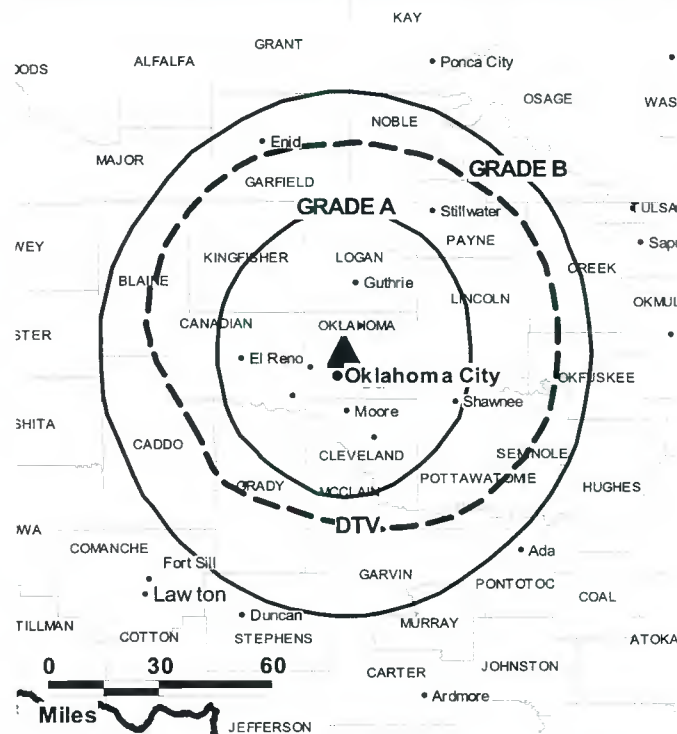
Glenda Radigonda, Local Sales Manager.

Jason Mullenix, National Sales Manager.

Sherrie Brown, News Director.

David Evans, Chief Engineer.

KOCO-TV BPCT-19910315KF GRANTED: 6/7/1991



© 2006 Warren Communications News

Patricia Ronne, Controller.

Lisa Kaitcer, Program Coordinator.

Matt Laws, Promotion & Creative Services Director.

Stella McDaniel, Traffic Manager.

Highest 30 Sec. Rate: \$6000.

City of License: Oklahoma City. **Station DMA:** Oklahoma City, OK. **Rank:** 45.

Circulation © 2005 Nielsen. Coverage based on Nielsen study.

GrandTotal	Cable TV Households	Non-cable TV Households	Total TV Households
Estimated Station Totals *	452,390	285,790	738,180
Average Weekly Circulation (2005)	300,011	162,807	462,818
Average Daily Circulation (2005)			231,333
Station DMA Total	Cable TV Households	Non-cable TV Households	Total TV Households
Estimated Station Totals *	400,750	230,690	631,440
Average Weekly Circulation (2005)	286,451	157,416	443,867
Average Daily Circulation (2005)			224,323
Other DMA Total	Cable TV Households	Non-cable TV Households	Total TV Households
Estimated Station Totals *	51,640	55,100	106,740
Average Weekly Circulation (2005)	13,560	5,391	18,951
Average Daily Circulation (2005)			7,010

*Estimated station totals are sums of the Nielsen TV and Cable TV household estimates for each county in which the station registers viewing of more than 5% as per the Nielsen Survey Methods.

KOKH-DT

Ch. 24

Network Service: FOX.

Licensee: KOKH Licensee LLC, c/o Shaw Pittman, 2300 N. St. NW, Washington, DC 20037.

Studio: 1228 Wilshire Blvd., Oklahoma City, OK 73111.

Mailing Address: Box 14925, Oklahoma City, OK 73111.

Phone: 405-843-2525. **Fax:** 405-478-4343.

E-mail: fox25@ionet.net

Web Site: <http://www.kokh.com>

Technical Facilities: Channel No. 24 (530-536 MHz). Authorized power: 1000-kw max. visual. Antenna: 1561-ft above av. terrain, 1586-ft. above ground, 2716-ft. above sea level.

Latitude	35°	32'	58"
Longitude	97°	29'	18"

Note: Latitude and longitude coordinates shown are based on the North American Datum of 1927 (NAD 27) as currently required by the Mass Media Bureau of the FCC.

Ownership: Sinclair Broadcast Group Inc. (Group Owner).

Began Operation: Station operating; no on-air date

Represented (sales): Millennium Sales & Marketing.

Represented (legal): Shaw Pittman.

Personnel:

John Rossi, General Manager.

Joe Merideth, Sales Director.

John Clark, Local Sales Manager.

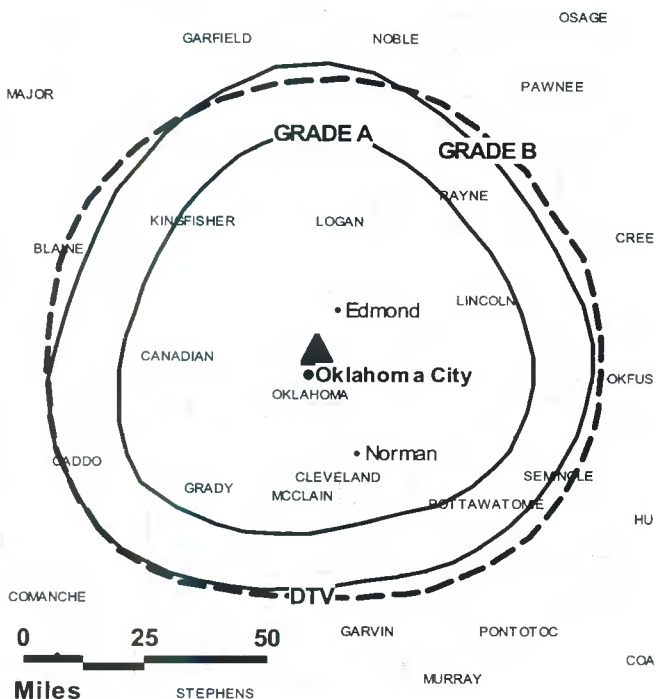
Terry Rodda, National Sales Manager.

Steve Bottkol, Chief Engineer.

Ron Kokotan, Business Manager.

CeCe Smith, Program Director.

KOKH-DT BMPCDT-20020807AAD GRANTED: 1/24/2003



© 2006 Warren Communications News

Wayne Wagner, Promotion Director.

Jay Holmes, Creative Services Director.

Brett Thomas, Traffic Manager.

City of License: Oklahoma City. **Station DMA:** Oklahoma City, OK. **Rank:** 45.

Nielsen Data: Not available.

KOKH-TV

Ch. 25

Network Service: FOX.

Licensee: KOKH Licensee LLC, c/o Shaw Pittman, 2300 N St. NW, Washington, DC 20037.

Studio: 1228 E. Wilshire Blvd., Oklahoma City, OK 73111.

Mailing Address: Box 14925, Oklahoma City, OK 73111.

Phone: 405-843-2525. **Fax:** 405-478-4343.

E-mail: fox25@ionet.net

Web Site: http://www.kokh.com

Technical Facilities: Channel No. 25 (536-542 MHz). Authorized power: 3240-kw max. visual. Antenna: 1539-ft above av. terrain, 1575-ft. above ground, 2703-ft. above sea level.

Latitude	35°	32'	58"
Longitude	97°	29'	18"

Holds CP for change to 3470-kw max. visual, 1560-ft above av. terrain, 1586-ft. above ground, 2516-ft. above sea level; BPCT-20020807AAC.

Digital Facilities: Channel No. 24 (530-536 MHz). Power: 1000-kw max. visual. Antenna: 1561-ft above av. terrain, 1586-ft. above ground, 2716-ft. above sea level.

Latitude	35°	32'	58"
Longitude	97°	29'	18"

FCC Digital File Number: BPCDT-19991101AKJ. Granted: January 24, 2003.

Note: Latitude and longitude coordinates shown are based on the North American Datum of 1927 (NAD 27) as currently required by the Mass Media Bureau of the FCC.

Satellite Earth Stations: Transmitter Harris; Comtech, 3.8-meter KC-band; Prodelin, 5-meter C-band; Comtech, 5-meter C-band; Standard Communications receivers.

Ownership: Sinclair Broadcast Group Inc. (Group Owner).

Began Operation: February 2, 1959. Initially operated as a non-commercial, educational station. Sale to John Blair & Co. by Independent School District No. 89 of Oklahoma City approved by FCC June 6, 1979 (Television Digest, Vol. 19:25). Resumed operation as commercial station October 1, 1979. Sale by Blair to Gillett Broadcasting approved by FCC December 30, 1986. Transfer to Busse Broadcasting approved by FCC July 31, 1987. Sale to George Gillett and subsequent sale to Heritage Media Corp. approved by FCC June 27, 1991 (Vol. 30:49, 31:23). Sale to News Corp., who then spun-off station to Sinclair Communications approved by FCC 1997. Sale to Sullivan Broadcasting Co. by Sinclair Communications approved by FCC 1998. Sale to Glencair Ltd. Broadcast Properties dismissed by applicant July 23, 2001 (Vol. 39:47, 48). Sale to present owner by Sullivan Broadcasting Co. approved by FCC December 10, 2001.

Represented (sales): Millennium Sales & Marketing.

Represented (legal): Shaw Pittman.

Personnel:

John Rossi, General Manager.

Joe Merideth, Sales Director.

John Clark, Local Sales Manager.

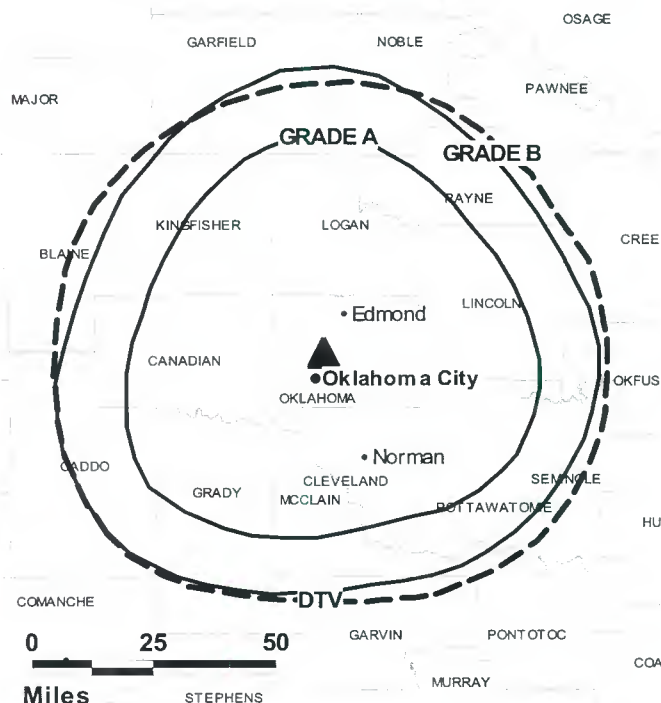
Terry Rodda, National Sales Manager.

Steve Bottkol, Engineering Director.

Ron Kokotan, Business Manager.

CeCe Smith, Program Director.

KOKH-TV BPCT-20020807AAC GRANTED: 11/22/2002



© 2006 Warren Communications News

Wayne Wagner, Promotion Director.

Jay Holmes, Creative Services Director.

Brett Thomas, Traffic Manager.

Highest 30 Sec. Rate: \$2000.

City of License: Oklahoma City. **Station DMA:** Oklahoma City, OK. **Rank:** 45.

Circulation © 2005 Nielsen. Coverage based on Nielsen study.

GrandTotal	Cable TV Households	Non-cable TV Households	Total TV Households
Estimated Station Totals *	449,980	245,060	695,040
Average Weekly Circulation (2005)	191,720	113,089	304,809
Average Daily Circulation (2005)			103,724
Station DMA Total	Cable TV Households	Non-cable TV Households	Total TV Households
Estimated Station Totals *	400,750	229,380	630,130
Average Weekly Circulation (2005)	173,819	111,198	285,017
Average Daily Circulation (2005)			98,308
Other DMA Total	Cable TV Households	Non-cable TV Households	Total TV Households
Estimated Station Totals *	49,230	15,680	64,910
Average Weekly Circulation (2005)	17,901	1,891	19,792
Average Daily Circulation (2005)			5,416

*Estimated station totals are sums of the Nielsen TV and Cable TV household estimates for each county in which the station registers viewing of more than 5% as per the Nielsen Survey Methods.

KOPX

Ch. 62

(Affiliated with KTPX, Okmulgee)

Network Service: PAX.

Licensee: Paxson Communications of Oklahoma City-62 Inc., 601 Clearwater Park Rd., West Palm Beach, FL 33401.

Studio: 13424 Railway Dr., Oklahoma City, OK 73114.

Mailing Address: 444 E. Britton Rd., Oklahoma City, OK 73114.

Phone: 405-478-9562. **Fax:** 405-478-1789.

E-mail: news4@kfor.com

Web Site: http://www.pax.com

Technical Facilities: Channel No. 62 (758-764 MHz). Authorized power: 2680-kw max. visual. Antenna: 787-ft above av. terrain, 751-ft. above ground, 1932-ft. above sea level.

Latitude	35°	34'	24"
Longitude	97°	29'	08"

Holds CP for change to 2690-kw max. visual, 1575-ft above av. terrain, 1610-ft. above ground, 2714-ft. above sea level; lat. 35° 35' 52", long. 97° 29' 22", BPCT-20011106AAA.

Transmitter: 0.6-mi. E of Kelley Ave.

Digital Facilities: Channel No. 50 (686-692 MHz). Power: 200-kw max. visual. Antenna: 1585-ft above av. terrain, 1617-ft. above ground, 2723-ft. above sea level.

Latitude	35°	35'	52"
Longitude	97°	29'	22"

FCC Digital File Number: BPCDT-990610KE. Granted: November 24, 2000.

Note: Latitude and longitude coordinates shown are based on the North American Datum of 1927 (NAD 27) as currently required by the Mass Media Bureau of the FCC.

Multichannel TV Sound: Planned.

Ownership: Paxson Communications Corp. (Group Owner).

Began Operation: August 6, 1996. Sale by Aracelis Ortiz to present owner approved by FCC October 25, 1996 (Television Digest, Vol. 36:33).

Represented (sales): Millennium Sales & Marketing.

Personnel:

Carol Wright-Holzhauser, Regional Vice President & General Manager.

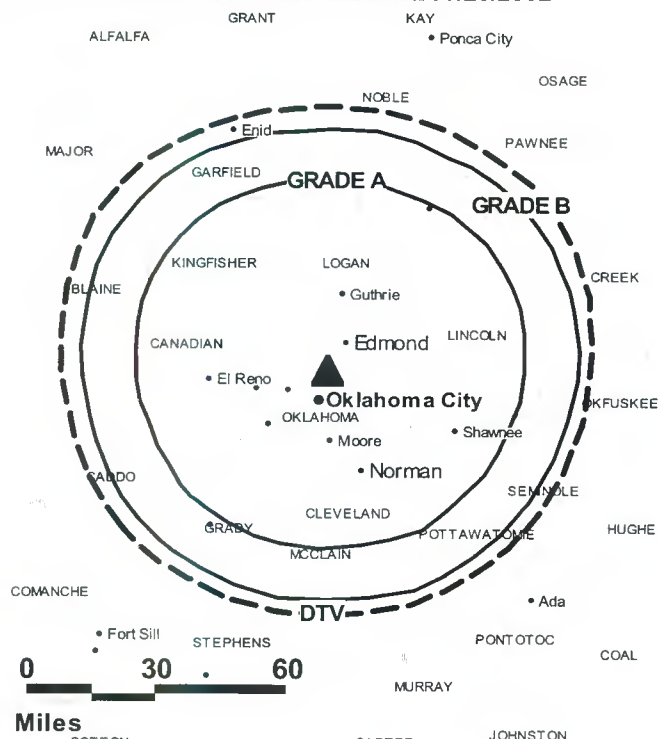
Wes Milbourn, General Sales Manager.

Marsha Davis, Local Sales Manager.

Rod Roberts, Chief Engineer.

Dian Johnson, Business Manager & Program Director.

KOPX BPCT-20011106AAA GRANTED: 3/26/2002



© 2006 Warren Communications News

Gina Craddock, Creative Services Director.

Robert Smith, Traffic Manager.

City of License: Oklahoma City. **Station DMA:** Oklahoma City, OK. **Rank:** 45.

Circulation © 2005 Nielsen. Coverage based on Nielsen study.

GrandTotal	Cable TV Households	Non-cable TV Households	Total TV Households
Estimated Station Totals *	389,170	171,660	560,830
Average Weekly Circulation (2005)	47,293	23,755	71,048
Average Daily Circulation (2005)			18,249

Station DMA Total	Cable TV Households	Non-cable TV Households	Total TV Households
Estimated Station Totals *	389,170	171,660	560,830
Average Weekly Circulation (2005)	47,293	23,755	71,048
Average Daily Circulation (2005)			18,249

*Estimated station totals are sums of the Nielsen TV and Cable TV household estimates for each county in which the station registers viewing of more than 5% as per the Nielsen Survey Methods.

KOPX-DT
Ch. 50

Network Service: PAX.

Licensee: Paxson Oklahoma City License Inc., 601 Clearwater Park Rd., West Palm Beach, FL 33401.

Studio: 13424 Railway Dr., Oklahoma City, OK 73114.

Mailing Address: 444 E. Britton Rd., Oklahoma City, OK 73114.

Phone: 405-478-9562. **Fax:** 405-478-1789.

E-mail: news4@kfor.com

Web Site: <http://www.pax.tv>

Technical Facilities: Channel No. 50 (686-692 MHz). Authorized power: 200-kw max. visual. Antenna: 1585-ft above av. terrain, 1617-ft. above ground, 2723-ft. above sea level.

Latitude	35°	35'	52"
Longitude	97°	29'	22"

Transmitter: Intersection of Kelly Ave. & 122nd St.

Note: Latitude and longitude coordinates shown are based on the North American Datum of 1927 (NAD 27) as currently required by the Mass Media Bureau of the FCC.

Ownership: Paxson Communications Corp. (Group Owner).

Began Operation: November 1, 2002. Standard Definition.

Represented (sales): Millennium Sales & Marketing.

Represented (legal): Dow, Lohnes & Albertson PLLC.

Represented (engineering): du Treil, Lundin & Rackley Inc.

Personnel:

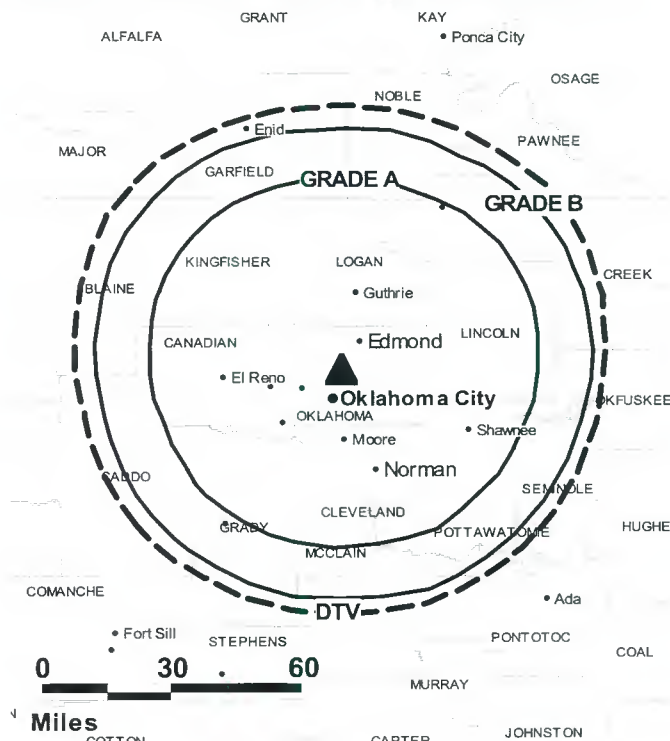
Carol Wright-Holzhauser, Regional Vice President & General Manager.

Wes Milbourn, General Sales Manager.

Marsha Davis, Local Sales Manager.

Rod Roberts, Chief Engineer.

KOPX-DT BPCDT-19960610KE GRANTED: 11/24/2000



© 2006 Warren Communications News

Dian Johnson, Business Manager & Program Director.

Gina Craddock, Creative Services Director.

Robert Smith, Traffic Manager.

City of License: Oklahoma City. **Station DMA:** Oklahoma City, OK. **Rank:** 45.

Nielsen Data: Not available.

Oklahoma — Oklahoma City

KSBI
Ch. 52

Network Service: IND.

Licensee: Family Broadcasting Group Inc., Box 95188, Oklahoma City, OK 73143.

Studio: 1350 S.E. 82nd St., Oklahoma City, OK 73149.

Mailing Address: Box 95188, Oklahoma City, OK 73143.

Phone: 405-631-7335. **Fax:** 405-631-7367.

E-mail: gm@ksbitv.com

Web Site: <http://www.ksbitv.com>

Technical Facilities: Channel No. 52 (698-704 MHz). Authorized power: 3000-kw max. visual, 135.5-kw aural. Antenna: 1512-ft above av. terrain, 1539-ft. above ground, 2651-ft. above sea level.

Latitude	35°	35'	54"
Longitude	97°	29'	25"

Transmitter: N.E. 122nd Ave. & N. Kelley Ave.

Digital Facilities: Channel No. 51 (692-698 MHz). Power: 1000-kw max. visual. Antenna: 1502-ft above av. terrain, 1540-ft. above ground.

Latitude	35°	35'	52"
Longitude	97°	29'	22"

FCC Digital File Number: BPCDT-19991028AFH. Granted: June 01, 2001.

Note: Latitude and longitude coordinates shown are based on the North American Datum of 1927 (NAD 27) as currently required by the Mass Media Bureau of the FCC.

Ownership: Family Broadcasting Group Inc. (Group Owner).

Began Operation: October 31, 1988. Sale to present owner by Locke Supply Co. approved by FCC January 12, 2004. Involuntary transfer from Don J. Locke Estate to Locke Supply Co. Employee Stock Ownership Plan approved by FCC November 17, 2000.

Represented (sales): Lighthouse Media.

Represented (legal): Booth Freret Imay & Tepper PC.

Personnel:

Brady Brus, General Manager.

Greg Kuhn, Production Manager.

Sherri Bannister, General & Local Sales Manager.

Jack Mills, Chief Engineer.

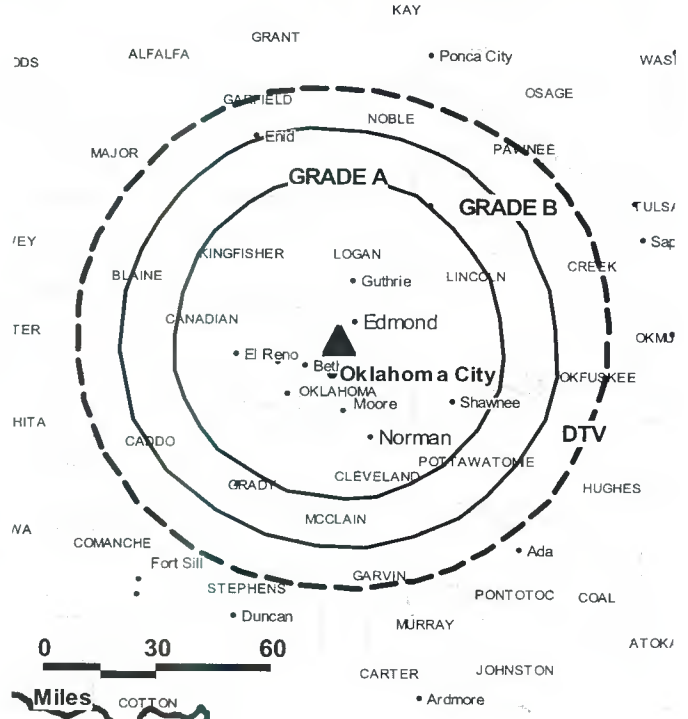
Brenda Bennett, Program Director.

Rayellen English, Traffic Manager.

Highest 30 Sec. Rate: \$90.

City of License: Oklahoma City. **Station DMA:** Oklahoma City, OK. **Rank:** 45.

KSBI BPCT-19980827KF GRANTED: 12/3/1998



© 2006 Warren Communications News

Circulation © 2005 Nielsen. Coverage based on Nielsen study.

GrandTotal	Cable TV Households	Non-cable TV Households	Total TV Households
Estimated Station Totals *	377,770	233,230	611,000
Average Weekly Circulation (2005)	34,344	33,024	67,368
Average Daily Circulation (2005)			15,144

Station DMA Total	Cable TV Households	Non-cable TV Households	Total TV Households
Estimated Station Totals *	364,880	221,880	586,760
Average Weekly Circulation (2005)	32,481	32,098	64,579
Average Daily Circulation (2005)			14,461

Other DMA Total	Cable TV Households	Non-cable TV Households	Total TV Households
Estimated Station Totals *	12,890	11,350	24,240
Average Weekly Circulation (2005)	1,863	926	2,789
Average Daily Circulation (2005)			683

*Estimated station totals are sums of the Nielsen TV and Cable TV household estimates for each county in which the station registers viewing of more than 5% as per the Nielsen Survey Methods.

KSBI-DT

Ch. 51

Network Service: IND.

Grantee: Family Broadcasting Group Inc., Box 95188, Oklahoma City, OK 73143.

Studio: 1350 SE 82nd St., Oklahoma City, OK 73149.

Mailing Address: Box 95188, Oklahoma City, OK 73143.

Phone: 405-631-7335. **Fax:** 405-631-7367.

E-mail: gm@ksbitv.com

Web Site: http://www.ksbitv.com

Technical Facilities: Channel No. 51 (692-698 MHz). Authorized power: 1000-kw max. visual. Antenna: 1502-ft above av. terrain, 1540-ft. above ground.

Latitude	35°	35'	52"
Longitude	97°	29'	22"

Note: Latitude and longitude coordinates shown are based on the North American Datum of 1927 (NAD 27) as currently required by the Mass Media Bureau of the FCC.

Multichannel TV Sound: Stereo only.

Ownership: Family Broadcasting Group Inc. (Group Owner).

Began Operation: February 1, 2003. Standard and High Definition. Station operating under Special Temporary Authority at 360.9-kw. max. visual.

Represented (sales): Light House Media.

Represented (legal): Booth Freret Imlay & Tepper PC.

Represented (engineering): Jack Kroth.

Personnel:

Brady Brus, General Manager.

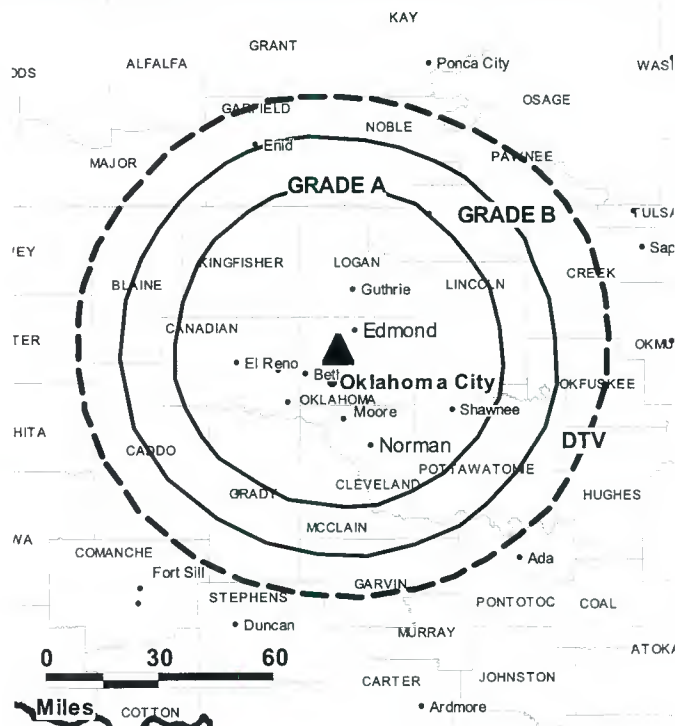
Sherri Bannister, General & Local Sales Manager.

Jack Mills, Chief Engineer.

Brenda Bennett, Program Director.

Greg Kuhn, Production Manager.

KSBI-DT BPCDT-19991028AFH GRANTED: 6/1/2001



© 2006 Warren Communications News

Rayellen English, Traffic Manager.

Highest 30 Sec. Rate: \$300.

City of License: Oklahoma City. **Station DMA:** Oklahoma City, OK. **Rank:** 45.

Nielsen Data: Not available.

KTBO-DT

Ch. 15

Network Service: TBN.

Grantee: Trinity Broadcasting Network Inc., 2442 Michelle Dr., Tustin, CA 92780.

Studio: 1600 E. Hefner Rd., Oklahoma City, OK 73131.

Mailing Address: 1600 E. Hefner Rd., Oklahoma City, OK 73131.

Phone: 405-848-1414. **Fax:** 405-843-5040.

E-mail: comments@tbn.com

Web Site: http://www.tbn.org

Technical Facilities: Channel No. 15 (476-482 MHz). Authorized power: 500-kw max. visual. Antenna: 1173-ft above av. terrain, 1152-ft. above ground, 2323-ft. above sea level.

Latitude	35°	34'	35"
Longitude	97°	29'	09"

Transmitter: 0.5-mi. SW of intersection of Eastern Ave. & 108th St. NE.

Note: Latitude and longitude coordinates shown are based on the North American Datum of 1927 (NAD 27) as currently required by the Mass Media Bureau of the FCC.

Ownership: Trinity Broadcasting Network Inc. (Group Owner).

Began Operation: December 1, 2002. Station operating under Special Temporary Authority at 7.9-kw max. visual.

Personnel:

Fern E. Deaver, General Manager.

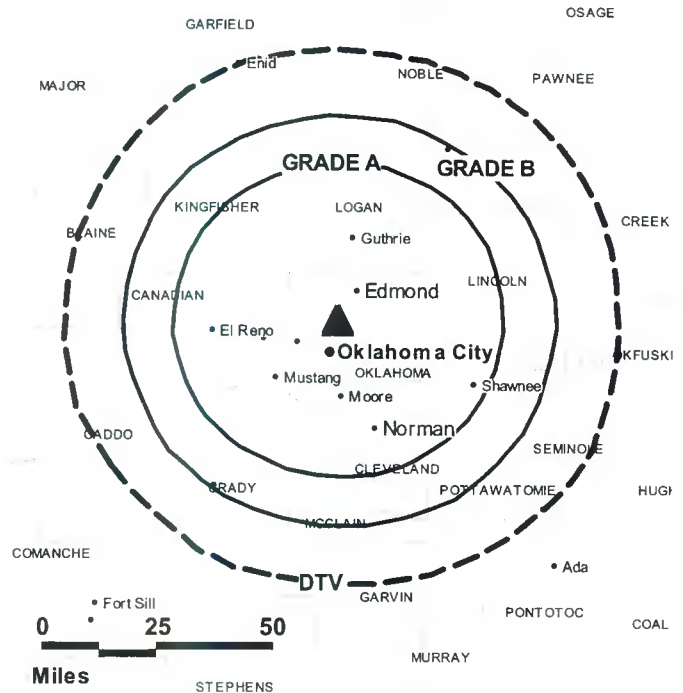
Ken Howerton, Chief Engineer.

Linda Cook, Program Director.

Dave Waters, Traffic Manager.

Kris Schinske, Public Affairs Director.

KTBO-DT BPCDT-19990923AAL GRANTED: 5/7/2001



© 2006 Warren Communications News

City of License: Oklahoma City. **Station DMA:** Oklahoma City, OK. **Rank:** 45.
Nielsen Data: Not available.

KTBO-TV

Ch. 14

Network Service: TBN.

Licensee: Trinity Broadcasting Network Inc., 2442 Michelle Dr., Tustin, CA 92780.

Studio: 1600 E. Hefner Rd., Oklahoma City, OK 73131.

Mailing Address: 1600 E. Hefner Rd., Oklahoma City, OK 73131.

Phone: 405-848-1414. **Fax:** 405-843-5040.

E-mail: comments@tbn.com

Web Site: http://www.tbn.org

Technical Facilities: Channel No. 14 (470-476 MHz). Authorized power: 575-kw max. visual. Antenna: 1130-ft above av. terrain, 1185-ft. above ground, 2355-ft. above sea level.

Latitude	35°	34'	30"
Longitude	97°	29'	04"

Holds CP for change to 1175-ft above av. terrain, 1152-ft. above ground, 2323-ft. above sea level; lat. 35° 34' 35", long. 97° 29' 09", transmitter to 0.5-mi. SW of intersection of Eastern Ave. & 108th St. NE. BPCT-19990414KI.

Transmitter: 1300 N.E. 108th St.

Digital Facilities: Channel No. 15 (476-482 MHz). Power: 500-kw max. visual. Antenna: 1173-ft above av. terrain, 1152-ft. above ground, 2323-ft. above sea level.

Latitude	35°	34'	35"
Longitude	97°	29'	09"

FCC Digital File Number: BPCDT-19990923AAL. Granted: May 07, 2001.

Note: Latitude and longitude coordinates shown are based on the North American Datum of 1927 (NAD 27) as currently required by the Mass Media Bureau of the FCC.

Satellite Earth Station: Transmitter Comark; Scientific-Atlanta, 7-meter C-band.

Ownership: Trinity Broadcasting Network Inc. (Group Owner).

Began Operation: March 6, 1981.

Represented (engineering): Smith & Fisher.

Personnel:

Fern E. Deaver, General Manager.

Ken Howerton, Chief Engineer.

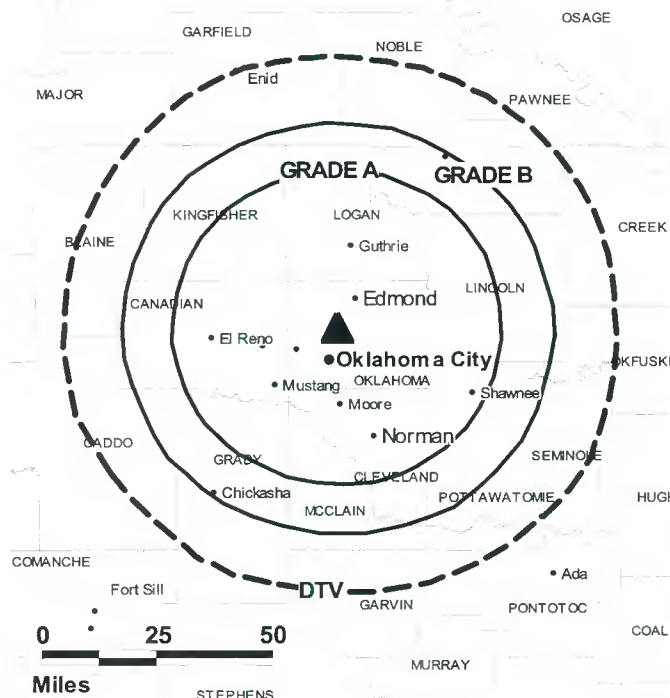
Linda Cook, Program Director.

Dave Waters, Traffic Manager.

Kris Schinske, Public Affairs Director.

Highest 30 Sec. Rate: \$72.

KTBO-TV BPCT-19990414KI GRANTED: 3/16/2000



© 2006 Warren Communications News

City of License: Oklahoma City. **Station DMA:** Oklahoma City, OK. **Rank:** 45.

Circulation © 2005 Nielsen. Coverage based on Nielsen study.

GrandTotal	Cable TV Households	Non-cable TV Households	Total TV Households
Estimated Station Totals *	315,510	98,750	414,260
Average Weekly Circulation (2005)	19,647	8,249	27,896
Average Daily Circulation (2005)			8,237

Station DMA Total	Cable TV Households	Non-cable TV Households	Total TV Households
Estimated Station Totals *	315,510	98,750	414,260
Average Weekly Circulation (2005)	19,647	8,249	27,896
Average Daily Circulation (2005)			8,237

*Estimated station totals are sums of the Nielsen TV and Cable TV household estimates for each county in which the station registers viewing of more than 5% as per the Nielsen Survey Methods.

Oklahoma — Oklahoma City

KWTV

Ch. 9

Network Service: CBS.

Licensee: Griffin Entities LLC, 3773 Howard Hughes Pkwy., Suite 300 N, Las Vegas, NV 89109.

Studio: 7401 N. Kelley Ave., Oklahoma City, OK 73111.

Mailing Address: 7401 N. Kelley Ave., Oklahoma City, OK 73111.

Phone: 405-843-6641. **Fax:** 405-841-3693.

E-mail: mailroom@kwtv.com

Web Site: <http://www.newsok.com>

Technical Facilities: Channel No. 9 (186-192 MHz). Authorized power: 316-kw visual, 31.6-kw aural. Antenna: 1525-ft above av. terrain, 1577-ft. above ground, 2690-ft. above sea level.

Latitude	35°	32'	58"
Longitude	97°	29'	50"

Transmitter: 7401 N. Kelley Ave.

Digital Facilities: Channel No. 39 (320-626 MHz). Power: 530-kw max. visual. Antenna: 1568-ft above av. terrain, 1611-ft. above ground, 2713-ft. above sea level.

Latitude	35°	35'	52"
Longitude	97°	29'	22"

FCC Digital File Number: BPCDT-19990920AAK. Granted: February 04, 2005.

Note: Latitude and longitude coordinates shown are based on the North American Datum of 1927 (NAD 27) as currently required by the Mass Media Bureau of the FCC.

Multichannel TV Sound: Stereo and separate audio program.

Satellite Earth Stations: Transmitter Harris; Harris, 3-meter C-band; AFC, 3-meter Ku-band; Scientific-Atlanta, 4.5-meter C-band; Harris, 4.6-meter Ku-band; Scientific-Atlanta, 7-meter C-band; Scientific-Atlanta, M/A-Com, Harris, DX Antenna receivers.

SNG Mobile Dish: Midwest/Andrew, 2.5-meter Ku-band.

News Services: UPI, Conus, CBS Newspath, AP.

Ownership: Griffin Television LLC (Group Owner).

Began Operation: December 20, 1953.

Represented (sales): TeleRep Inc.

Represented (legal): Holland & Knight LLP.

Represented (engineering): Cohen, Dippell & Everist PC.

Personnel:

Rob Krier, Vice President & General Manager.

Wade Deaver, General Sales Manager.

Blaisse Labbe, News Director.

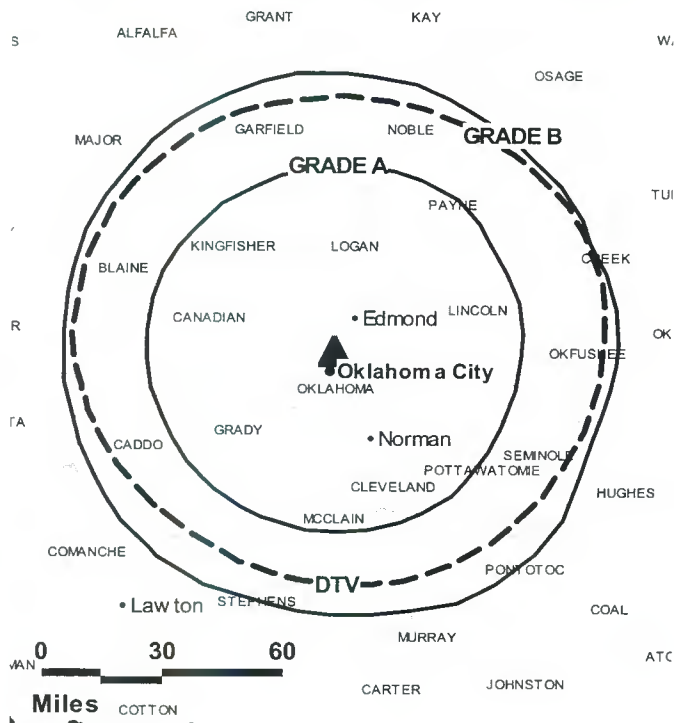
Julie Cameron, Engineering Director.

Dennis Kelly, Business Manager.

Randy Cassimus, Production Director.

Alan Hicks, Advertising & Marketing Director.

KWTV BPCT-19860520KI GRANTED: 7/29/1986



© 2006 Warren Communications News

Kim Eubank, Program Director.

Rates: On request.

City of License: Oklahoma City. **Station DMA:** Oklahoma City, OK. **Rank:** 45.

Circulation © 2005 Nielsen. Coverage based on Nielsen study.

GrandTotal	Cable TV Households	Non-cable TV Households	Total TV Households
Estimated Station Totals *	507,540	266,370	773,910
Average Weekly Circulation (2005)	337,734	180,627	518,361
Average Daily Circulation (2005)			276,570
Station DMA Total	Cable TV Households	Non-cable TV Households	Total TV Households
Estimated Station Totals *	400,750	230,690	631,440
Average Weekly Circulation (2005)	303,714	175,332	479,046
Average Daily Circulation (2005)			260,766
Other DMA Total	Cable TV Households	Non-cable TV Households	Total TV Households
Estimated Station Totals *	106,790	35,680	142,470
Average Weekly Circulation (2005)	34,020	5,295	39,315
Average Daily Circulation (2005)			15,804

*Estimated station totals are sums of the Nielsen TV and Cable TV household estimates for each county in which the station registers viewing of more than 5% as per the Nielsen Survey Methods.

Oklahoma — Oklahoma City

KWTV-DT

Ch. 39

Network Service: CBS.

Licensee: Griffin Entities LLC, 3773 Howard Hughes Pkwy., Las Vegas, NV 89109.

Studio: 7401 N. Kelley Ave., Oklahoma City, OK 73111.

Mailing Address: 7401 N. Kelley Ave., Oklahoma City, OK 73111.

Phone: 405-843-6641. **Fax:** 405-841-3693.

E-mail: mailroom@kwtv.com

Web Site: <http://www.newsok.com>

Technical Facilities: Channel No. 39 (320-626 MHz). Authorized power: 530-kw max. visual. Antenna: 1568-ft above av. terrain, 1611-ft. above ground, 2713-ft. above sea level.

Latitude	35°	35'	52"
Longitude	97°	29'	22"

Note: Latitude and longitude coordinates shown are based on the North American Datum of 1927 (NAD 27) as currently required by the Mass Media Bureau of the FCC.

Ownership: Griffin Television LLC (Group Owner).

Began Operation: December 23, 2003. Station operating under Special Temporary Authority at 270-kw visual.

Represented (legal): Holland & Knight LLP.

Represented (sales): TeleRep Inc.

Personnel:

Rob Krier, Vice President & General Manager.

Randy Cassimus, Production Director.

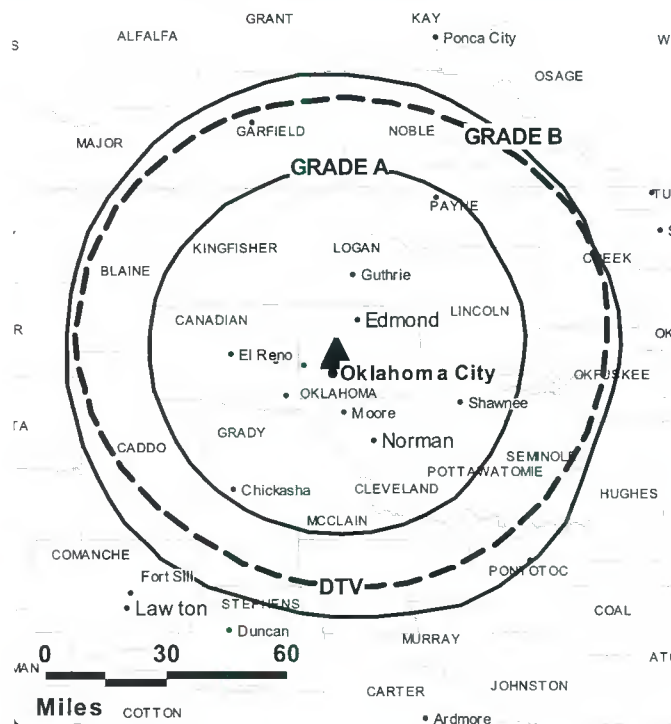
Wade Deaver, General Sales Manager.

Blaise Labbe, News Director.

Julie Cameron, Engineering Director.

Dennis Kelly, Business Manager.

KWTV-DT BPCDT-19990920AAK GRANTED: 2/4/2005



© 2006 Warren Communications News

Kim Eubank, Programming Director.

Alan Hicks, Advertising & Marketing Director.

City of License: Oklahoma City. **Station DMA:** Oklahoma City, OK. **Rank:** 45.

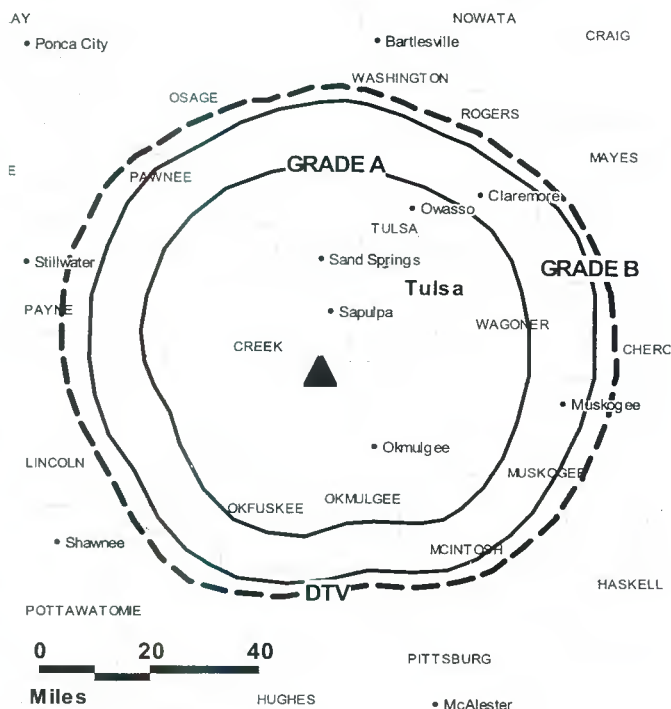
Nielsen Data: Not available.

KTPX**Ch. 44****(Affiliated with KOPX, Oklahoma City)****Network Service:** PAX.**Licensee:** Paxson Tulsa License Inc., 601 Clearwater Park Rd., West Palm Beach, FL 33401.**Studio:** 5800 Skelly Dr., No. 101, Tulsa, OK 74135.**Mailing Address:** 3701 S. Peoria, Tulsa, OK 74105.**Phone:** 918-748-1570; 918-743-2227. **Fax:** 918-748-1575.**E-mail:** tneedham@pax.net**Web Site:** http://www.pax.tv**Technical Facilities:** Channel No. 44 (650-656 MHz). Authorized power: 5000-kw max. visual. Antenna: 909-ft above av. terrain, 741-ft. above ground, 1670-ft. above sea level.

Latitude	35°	50'	02"
Longitude	96°	07'	28"

Transmitter: 4.2-mi. SW of Mounds, 3-mi. W of Alternate Hwy. 75.**Digital Facilities:** Channel No. 28 (554-560 MHz). Power: 1000-kw max. visual. Antenna: 718-ft above av. terrain, 551-ft. above ground, 1480-ft. above sea level.

Latitude	35°	50'	02"
Longitude	96°	07'	28"

FCC Digital File Number: BPCDT-990604KG. Granted: October 11, 2000.**Note:** Latitude and longitude coordinates shown are based on the North American Datum of 1927 (NAD 27) as currently required by the Mass Media Bureau of the FCC.**Ownership:** Paxson Communications Corp. (Group Owner).**Began Operation:** August 31, 1998. Sale of remaining 51% interest to present owner by Broadcasting Systems Inc. approved by FCC September 25, 1997.**Represented (legal):** Eugene T. Smith.**Represented (engineering):** Tabcon Inc.**Personnel:****Michael Kronley**, General Manager.**Bill Sevenoaks**, General Sales Manager.**Justin Jones**, Local Sales Manager.**Les Dean**, National Sales Manager.**Susan Smith**, Sales Assistant.**Tom Needham**, Chief Engineer.**Peter De Les Dernier**, Business Manager.**Janeen Rode**, Traffic Manager.**Rates:** On request.**KTPX BMPCT-19960613KF GRANTED: 10/10/1996**

© 2006 Warren Communications News

City of License: Okmulgee. **Station DMA:** Tulsa, OK. **Rank:** 61.

Circulation © 2005 Nielsen. Coverage based on Nielsen study.

GrandTotal	Cable TV Households	Non-cable TV Households	Total TV Households
Estimated Station Totals *	276,110	104,030	380,140
Average Weekly Circulation (2005)	27,183	9,518	36,701
Average Daily Circulation (2005)			8,525
Station DMA Total	Cable TV Households	Non-cable TV Households	Total TV Households
Estimated Station Totals *	276,110	100,130	376,240
Average Weekly Circulation (2005)	27,183	9,116	36,299
Average Daily Circulation (2005)			8,482
Other DMA Total	Cable TV Households	Non-cable TV Households	Total TV Households
Estimated Station Totals *	0	3,900	3,900
Average Weekly Circulation (2005)	0	402	402
Average Daily Circulation (2005)			43

*Estimated station totals are sums of the Nielsen TV and Cable TV household estimates for each county in which the station registers viewing of more than 5% as per the Nielsen Survey Methods.

KTPX-DT
Ch. 28

Network Service: PAX.

Licensee: Paxson Tulsa License Inc., 201 Clearwater Park Rd., West Palm Beach, FL 33401.

Studio: 5800 Skelly Dr., No. 101, Tulsa, OK 74135.

Mailing Address: 3701 S. Peoria, Tulsa, OK 74105.

Phone: 918-748-1570; 918-743-2227. **Fax:** 918-748-1575.

E-mail: tneedham@pax.net

Web Site: <http://www.pax.tv>

Technical Facilities: Channel No. 28 (554-560 MHz). Authorized power: 1000-kw max. visual. Antenna: 718-ft above av. terrain, 551-ft. above ground, 1480-ft. above sea level.

Latitude	35°	50'	02"
Longitude	96°	07'	28"

Note: Latitude and longitude coordinates shown are based on the North American Datum of 1927 (NAD 27) as currently required by the Mass Media Bureau of the FCC.

Ownership: Paxson Communications Corp. (Group Owner).

Began Operation: April 1, 2002. Standard Definition.

Personnel:

Michael Kronley, General Manager.

Bill Sevenoaks, General Sales Manager.

Justin Jones, Local Sales Manager.

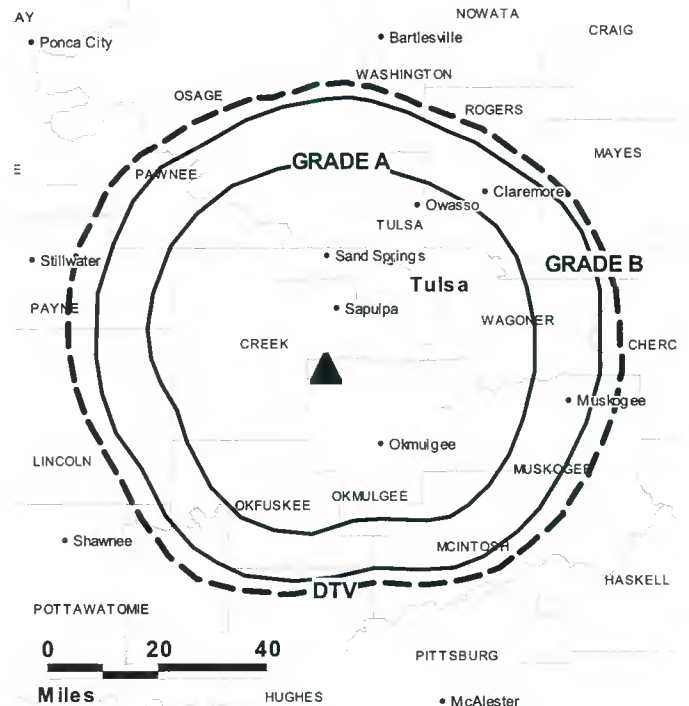
Les Dean, National Sales Manager.

Susan Smith, Sales Assistant.

Tom Needham, Chief Engineer.

Peter De Les Dernier, Business Manager.

KTPX-DT BPCDT-19990604KG GRANTED: 10/11/2000



© 2006 Warren Communications News

Janeen Rode, Traffic Manager.

City of License: Okmulgee. **Station DMA:** Tulsa, OK. **Rank:** 61.

Nielsen Data: Not available.

KTUZ-DT
(formerly KQOK-DT)
Ch. 29

Network Service: TMO.

Grantee: Oklahoma Land Co. LLC, 5101 S. Shields, Oklahoma City, OK 73129.

Studio: 5254 72nd Ave. NE, Norman, OK 73026.

Mailing Address: 5254 72nd Ave. NE, Norman, OK 73026.

Phone: 405-573-1993; 405-616-5500. **Fax:** 405-573-1971.

Technical Facilities: Channel No. 29 (560-566 MHz). Authorized power: 1000-kw max. visual, aural. Antenna: 830-ft above av. terrain, 922-ft. above ground, 1983-ft. above sea level.

Latitude	35°	16'	58"
Longitude	97°	20'	18"

Note: Latitude and longitude coordinates shown are based on the North American Datum of 1927 (NAD 27) as currently required by the Mass Media Bureau of the FCC.

Ownership: Oklahoma Land Co. LLC (Group Owner).

Began Operation: Station operating under Special Temporary Authority at 0.8-kw max. visual; no on-air date

Represented (legal): Putbrese, Hunsaker & Trent PC.

Personnel:

Tom Shannon, General Manager.

Mike Brown, Chief Engineer.

Nathan Stamp, Program Director.

Kelly Pace, Traffic Manager.

City of License: Shawnee. **Station DMA:** Oklahoma City, OK. **Rank:** 45.

Nielsen Data: Not available.

KTUZ-TV**Ch. 30****Network Service:** TMO.**Licensee:** Oklahoma Land Co. LLC, 5101 S. Shields, Oklahoma City, OK 73129.**Studio:** 5254 72nd Ave. NE, Norman, OK 73026.**Mailing Address:** 5254 72nd Ave. NE, Norman, OK 73026.**Phone:** 405-573-1993; 405-616-5500. **Fax:** 405-573-1971.**Technical Facilities:** Channel No. 30 (566-572 MHz). Authorized power: 5000-kw max. visual. Antenna: 837-ft above av. terrain, 922-ft. above ground.

Latitude	35°	16'	50"
Longitude	97°	20'	18"

Holds CP for change to 3800-kw max. visual, 801-ft above av. terrain, 893-ft. above ground, 1954-ft. above sea level; lat. 35° 16' 58", long. 97° 20' 18", BPCT-20040729AOV.

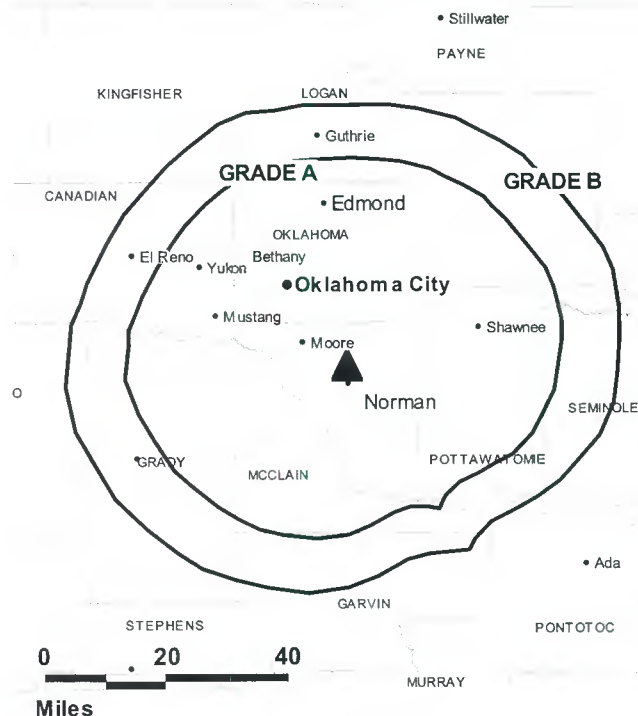
Transmitter: 2000-ft. NW of Franklin.**Digital Facilities:** Channel No. 29 (560-566 MHz). Power: 1000-kw max. visual, aural. Antenna: 830-ft above av. terrain, 922-ft. above ground, 1983-ft. above sea level.

Latitude	35°	16'	58"
Longitude	97°	20'	18"

FCC Digital File Number: BPCDT-19991101AGN. Granted: August 23, 2004.**Note:** Latitude and longitude coordinates shown are based on the North American Datum of 1927 (NAD 27) as currently required by the Mass Media Bureau of the FCC.**Ownership:** Oklahoma Land Co. LLC (Group Owner).**Began Operation:** November 10, 2000. Sale to present owner by Equity Broadcasting Corp. approved by FCC August 10, 2004. Sale Equity Broadcasting Corp. by OKC-30 Television LLC (Myoung Hwa Bae & Pete E. Warren III) approved by FCC July 28, 2000.**Represented (legal):** Putbrese, Hunsaker & Trent PC.**Personnel:**

Tom Shannon, General Manager.

Mike Brown, Chief Engineer.

KTUZ-TV BPCT-20040729AOV GRANTED: 1/28/2005

© 2006 Warren Communications News

Nathan Stamp, Program Director.**Kelly Pace**, Traffic Manager.**Rates:** On request.**City of License:** Shawnee. **Station DMA:** Oklahoma City, OK. **Rank:** 45.**Nielsen Data:** Not available.

KGEB
Ch. 53

Network Service: IND.

Licensee: University Broadcasting Inc., 7777 S. Lewis Ave., Tulsa, OK 74171.

Studio: 7777 S. Lewis Ave., Tulsa, OK 74171.

Mailing Address: Box 3286, Tulsa, OK 74101.

Phone: 918-488-5300. **Fax:** 918-495-7388.

E-mail: kgeb@oru.edu

Web Site: http://www.kgeb.net

Technical Facilities: Channel No. 53 (704-710 MHz). Authorized power: 1780-kw max. visual. Antenna: 597-ft above av. terrain, 672-ft. above ground, 1296-ft. above sea level.

Latitude	36°	02'	34"
Longitude	95°	57'	11"

Transmitter: 2448 E. 81st St., Tulsa.

Digital Facilities: Channel No. 49 (680-686 MHz). Power: 50-kw max. visual. Antenna: 597-ft above av. terrain, 673-ft. above ground, 1296-ft. above sea level.

Latitude	36°	02'	35"
Longitude	95°	57'	11"

FCC Digital File Number: BPCDT-19991026ABX. Granted: May 12, 2000.

Note: Latitude and longitude coordinates shown are based on the North American Datum of 1927 (NAD 27) as currently required by the Mass Media Bureau of the FCC.

Ownership: University Broadcasting Inc. (Group Owner).

Began Operation: January 24, 1996.

Represented (legal): Hardy & Carey LLP.

Represented (engineering): du Treil, Lundin & Rackley Inc.

Personnel:

Walter Richardson, General Manager & General Sales Manager.

William P. Lee, Engineering Director.

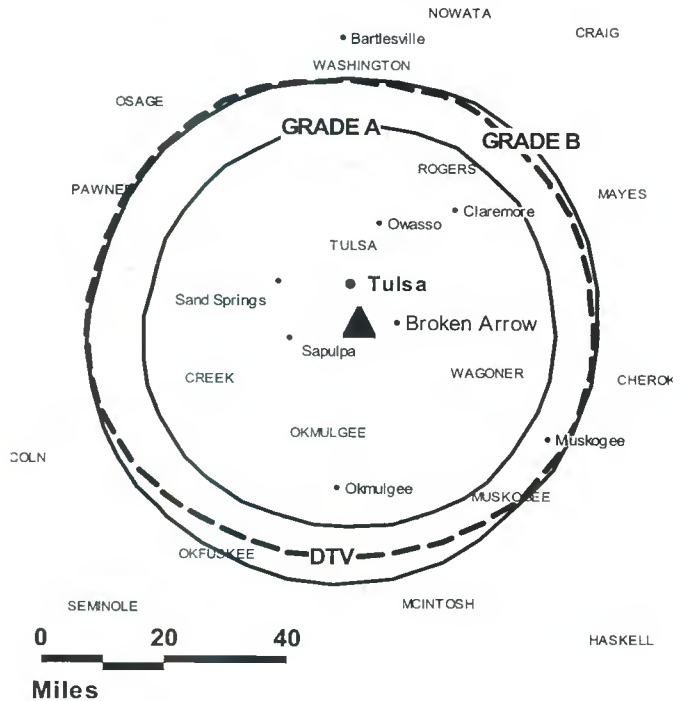
Christi Vanover, Program Director.

Charmaine Lee, Creative Services Director.

Rates: On request.

City of License: Tulsa. **Station DMA:** Tulsa, OK. **Rank:** 61.

KGEB BPCT-19951124KE GRANTED: 1/23/1996



© 2006 Warren Communications News

Circulation © 2005 Nielsen. Coverage based on Nielsen study.

GrandTotal	Cable TV Households	Non-cable TV Households	Total TV Households
Estimated Station Totals *	33,110	58,190	91,300
Average Weekly Circulation (2005)	2,628	3,550	6,178
Average Daily Circulation (2005)			1,332

Station DMA Total	Cable TV Households	Non-cable TV Households	Total TV Households
Estimated Station Totals *	33,110	58,190	91,300
Average Weekly Circulation (2005)	2,628	3,550	6,178
Average Daily Circulation (2005)			1,332

*Estimated station totals are sums of the Nielsen TV and Cable TV household estimates for each county in which the station registers viewing of more than 5% as per the Nielsen Survey Methods.

KGEB-DT

Ch. 49

Network Service: IND.

Grantee: University Broadcasting Inc., 7777 S. Lewis Ave., Tulsa, OK 74171.

Studio: 777 S. Lewis Ave., Tulsa, OK 74101.

Mailing Address: Box 3286, Tulsa, OK 74101.

Phone: 918-488-5300. **Fax:** 918-495-7388.

E-mail: kgeb@oru.edu

Web Site: <http://www.kgeb.net>

Technical Facilities: Channel No. 49 (680-686 MHz). Authorized power: 50-kw max. visual. Antenna: 597-ft above av. terrain, 673-ft. above ground, 1296-ft. above sea level.

Latitude	36°	02'	35"
Longitude	95°	57'	11"

Note: Latitude and longitude coordinates shown are based on the North American Datum of 1927 (NAD 27) as currently required by the Mass Media Bureau of the FCC.

Ownership: University Broadcasting Inc. (Group Owner).

Began Operation: Station operating under Special Temporary Authority at 17-kw max. visual; no on-air date

Personnel:

Walter Richardson, General Manager & General Sales Manager.

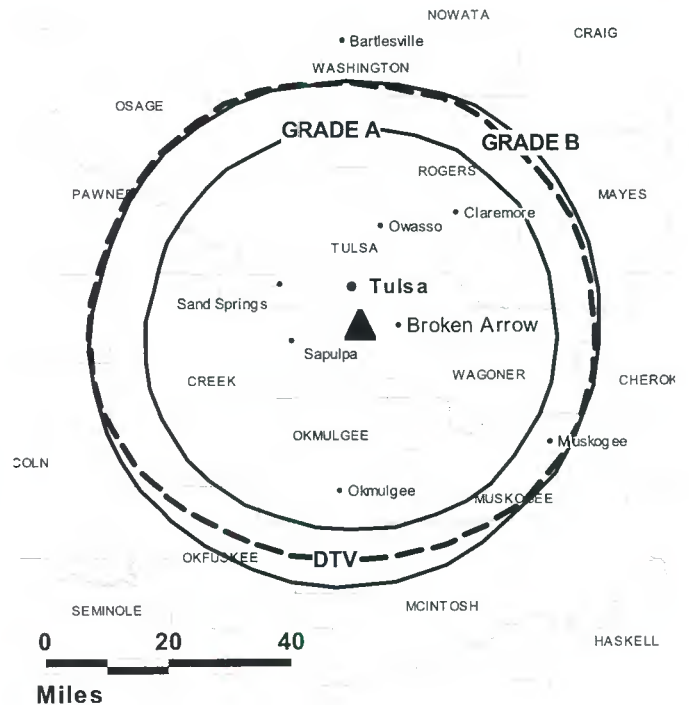
William P. Lee, Engineering Director.

Chris Vanover, Program Director.

Charmaine Lee, Creative Services Director.

City of License: Tulsa. **Station DMA:** Tulsa, OK. **Rank:** 61.

KGEB-DT BPCDT-19991026ABX GRANTED: 5/12/2000



© 2006 Warren Communications News

Nielsen Data: Not available.

KJRH**Ch. 2****Network Service:** NBC.**Licensee:** Scripps Howard Broadcasting Co., 3701 S. Peoria Ave., Tulsa, OK 74105-3269.**Studio:** 3701 S. Peoria Ave., Tulsa, OK 74105-3269.**Mailing Address:** Box 2, Tulsa, OK 74101.**Phone:** 918-743-2222; 800-748-1409. **Fax:** 918-748-1476.**E-mail:** kronley@kjrj.com**Web Site:** <http://www.2worksforu.com>**Technical Facilities:** Channel No. 2 (54-60 MHz). Authorized power: 100-kw visual, 15-kw aural. Antenna: 1828-ft above av. terrain, 1775-ft. above ground, 2465-ft. above sea level.

Latitude	36°	01'	15"
Longitude	95°	40'	32"

Transmitter: 9870 S. 273rd E Ave.**Digital Facilities:** Channel No. 56 (722-728 MHz). Power: 800-kw max. visual. Antenna: 1657-ft above av. terrain, 1579-ft. above ground.

Latitude	35°	01'	15"
Longitude	95°	40'	32"

FCC Digital File Number: BPCDT-19991014ABH. Granted: February 12, 2001.**Note:** Latitude and longitude coordinates shown are based on the North American Datum of 1927 (NAD 27) as currently required by the Mass Media Bureau of the FCC.**Multichannel TV Sound:** Stereo only.**Satellite Earth Stations:** Transmitter RCA; Microwave General, 3-meter Ku-band; Scientific-Atlanta, 5-meter C-band; Scientific-Atlanta receivers.**News Services:** UPI, Southwest Newswire, Oklahoma News Network, NIWS, NBC News Channel, CNN Newsource, AP.**Ownership:** E. W. Scripps Co. (Group Owner).**Began Operation:** December 5, 1954. Sale to present owner by Central Plains Enterprises Inc. approved by FCC November 25, 1970 (Television Digest, Vol. 10:24, 48).**Represented (sales):** Eagle Television Sales.**Represented (legal):** Baker & Hostetler.**Personnel:**

Justin Jones, Local Sales Manager.

Michael Kronley, Vice President & General Manager.

Peter Noll, Creative Services & Marketing Director.

Karen Framel, Research Director.

Cookie Broome, Traffic Manager.

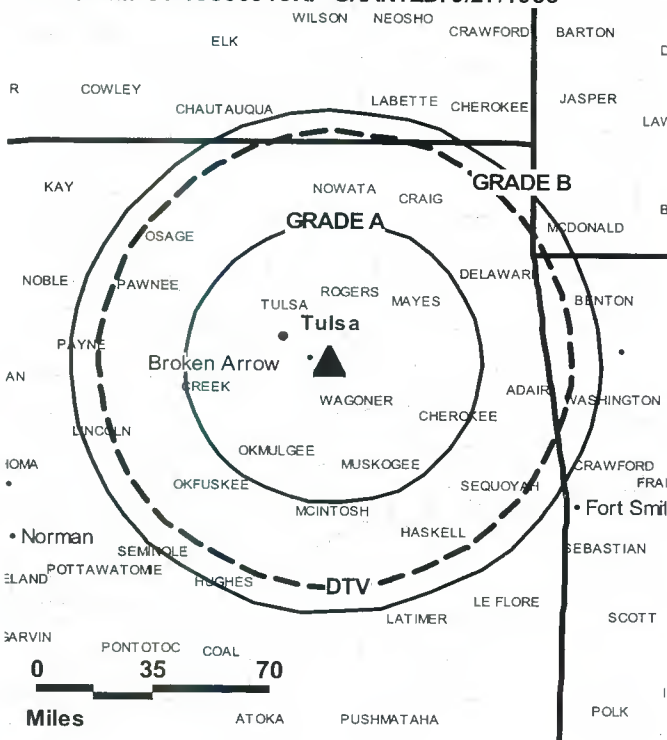
Bill Sevenoaks, General Sales Manager.

Les Dean, National Sales Manager.

Bill Seitzler, News Director.

Dale Vennes, Engineering Manager.

*KJRH BMPCT-19830913KF GRANTED: 9/27/1983



© 2006 Warren Communications News

Cara Palmer, Business Manager.

Rates: On request.**City of License:** Tulsa. **Station DMA:** Tulsa, OK. **Rank:** 61.

Circulation © 2005 Nielsen. Coverage based on Nielsen study.

GrandTotal	Cable TV Households	Non-cable TV Households	Total TV Households
Estimated Station Totals *	323,540	232,210	555,750
Average Weekly Circulation (2005)	207,719	124,815	332,534
Average Daily Circulation (2005)			155,346
Station DMA Total	Cable TV Households	Non-cable TV Households	Total TV Households
Estimated Station Totals *	284,710	198,800	483,510
Average Weekly Circulation (2005)	198,703	121,302	320,005
Average Daily Circulation (2005)			150,547
Other DMA Total	Cable TV Households	Non-cable TV Households	Total TV Households
Estimated Station Totals *	38,830	33,410	72,240
Average Weekly Circulation (2005)	9,016	3,513	12,529
Average Daily Circulation (2005)			4,799

*Estimated station totals are sums of the Nielsen TV and Cable TV household estimates for each county in which the station registers viewing of more than 5% as per the Nielsen Survey Methods.

KJRH-DT
Ch. 56

Network Service: NBC.

Grantee: Scripps Howard Broadcasting Co., Box 1650, Cincinnati, OH 45201-5610.

Studio: 3701 S. Peoria Ave., Tulsa, OK 74105-3269.

Mailing Address: Box 2, Tulsa, OK 74101-0002.

Phone: 918-743-2222; 800-748-1409. **Fax:** 918-748-1476.

E-mail: kronley@kjr.com

Web Site: <http://www.2worksforyou.com>

Technical Facilities: Channel No. 56 (722-728 MHz). Authorized power: 800-kw max. visual. Antenna: 1657-ft above av. terrain, 1579-ft. above ground.

Latitude	35°	01'	15"
Longitude	95°	40'	32"

Transmitter: 9870 S. 273rd E Ave.

Note: Latitude and longitude coordinates shown are based on the North American Datum of 1927 (NAD 27) as currently required by the Mass Media Bureau of the FCC.

Ownership: E. W. Scripps Co. (Group Owner).

Began Operation: January 1, 2002. Standard Definition.

Represented (sales): Eagle Television Sales.

Personnel:

Michael L. Kronley, Vice President & General Manager.

Justin Jones, Local Sales Manager.

Peter Noll, Creative Services & Marketing Director.

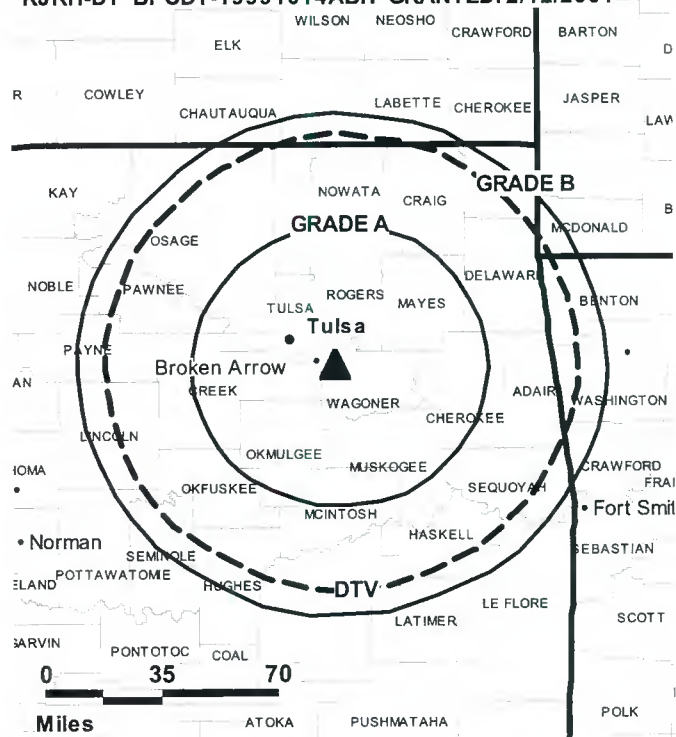
Karen Framel, Research Director.

Cookie Broome, Traffic Manager.

Bill Sevenoaks, General Sales Manager.

Les Dean, National Sales Manager.

•KJRH-DT BPCDT-19991014ABH GRANTED: 2/12/2001



© 2006 Warren Communications News

Bill Seitzler, News Director.

Dale Vennes, Engineering Manager.

Cara Palmer, Business Manager.

City of License: Tulsa. **Station DMA:** Tulsa, OK. **Rank:** 61.

Nielsen Data: Not available.

KOKI-DT

Ch. 22

Network Service: FOX.

Licensee: Clear Channel Broadcasting Licenses Inc., 200 Concord Plaza, Suite 600, San Antonio, TX 78216.

Studio: 2625 S. Memorial, Tulsa, OK 74129.

Mailing Address: 2625 S. Memorial, Tulsa, OK 74129.

Phone: 918-491-0023. **Fax:** 918-388-0516.

E-mail: cmillar@fox23.com

Web Site: <http://www.fox23.com>

Technical Facilities: Channel No. 22 (518-524 MHz). Authorized power: 1000-kw max. visual. Antenna: 1316-ft above av. terrain, 1237-ft. above ground.

Latitude	36°	01'	36"
Longitude	95°	40'	44"

Note: Latitude and longitude coordinates shown are based on the North American Datum of 1927 (NAD 27) as currently required by the Mass Media Bureau of the FCC.

Ownership: Clear Channel Communications Inc. (Group Owner).

Began Operation: October 1, 2002. Station operating.

Represented (sales): Millennium Sales & Marketing.

Personnel:

Craig Millar, General Manager.

Holly Allen, Sales Director.

Stephanie Spry, Local Sales Manager.

Matt Kidwell, National Sales Manager.

Sean McLaughlin, News Director.

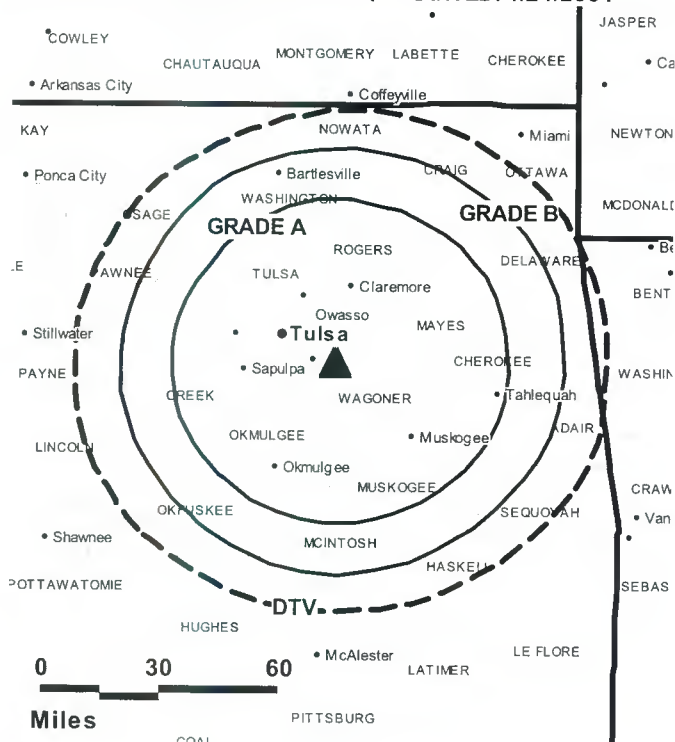
Brian Egan, Chief Engineer.

Kathleen Smith, Business Manager.

Chooi Ning, Program Director.

Deedra Determan, Promotion & Marketing Manager.

KOKI-DT BPCDT-19991020ABQ GRANTED: 4/24/2001



© 2006 Warren Communications News

Irv Johnson, Production Supervisor.

Kristi Lewis, Sales Research Director.

Juan King, Traffic Manager.

City of License: Tulsa. **Station DMA:** Tulsa, OK. **Rank:** 61.

Nielsen Data: Not available.

KOKI-TV
Ch. 23
(Affiliated with KTFO, Tulsa)

Network Service: FOX.

Licensee: Clear Channel Broadcasting, 200 Concord Plaza, Suite 600, San Antonio, TX 78265-9512.

Studio: 2625 S. Memorial Ave., Tulsa, OK 74129.

Mailing Address: 2625 S. Memorial Ave., Tulsa, OK 74129.

Phone: 918-491-0023. **Fax:** 918-388-0516.

E-mail: cmillar@fox23.com

Web Site: http://www.fox23.com

Technical Facilities: Channel No. 23 (524-530 MHz). Authorized power: 3160-kw max. visual, aural. Antenna: 1312-ft above av. terrain, 1234-ft. above ground, 1942-ft. above sea level.

Latitude 36° 01' 35.8"
 Longitude 95° 43.7'

Digital Facilities: Channel No. 22 (518-524 MHz). Power: 1000-kw max. visual. Antenna: 1316-ft above av. terrain, 1237-ft. above ground.

Latitude 36° 01' 36"
 Longitude 95° 40' 44"

FCC Digital File Number: BPCDT-19991020ABQ. Granted: April 24, 2001.

Note: Latitude and longitude coordinates shown are based on the North American Datum of 1927 (NAD 27) as currently required by the Mass Media Bureau of the FCC.

Satellite Earth Stations: Transmitter Harris; RCA, 3-meter Ku-band; Comsat, 3-meter C-band; DH Satellite, 5-meter C-band; Omni, Microdyne receivers.

News Service: AP.

Ownership: Clear Channel Communications Inc. (Group Owner).

Began Operation: October 26, 1980.

Represented (sales): Millennium Sales & Marketing.

Represented (legal): Cohn & Marks.

Represented (engineering): Marsand Inc.

Personnel:

Craig Millar, General Manager.

Holly Allen, Sales Director.

Stephanie Spry, Local Sales Manager.

Matt Kidwell, National Sales Manager.

Sean McLaughlin, News Director.

Brian Egan, Chief Engineer.

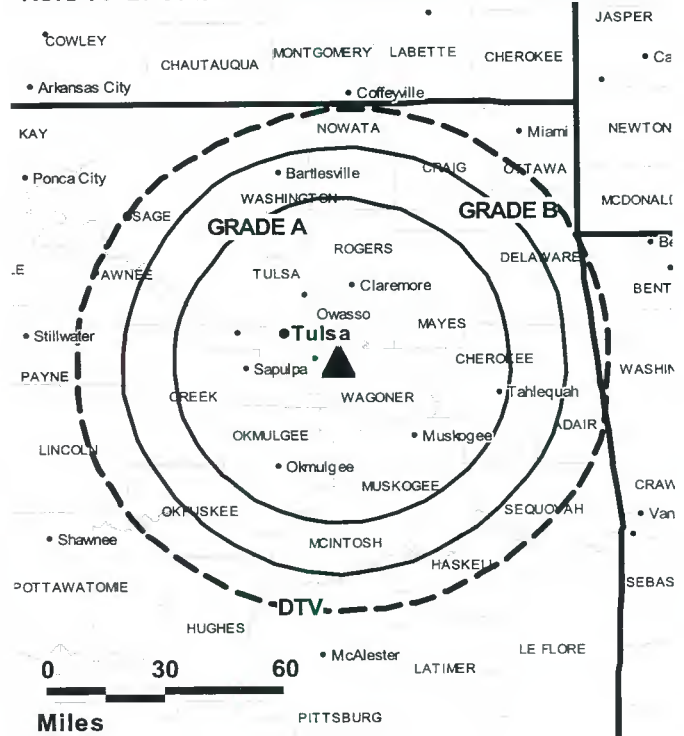
Kathleen Smith, Business Manager.

Chooi Ning, Program Director.

Deedra Determan, Promotion & Marketing Manager.

Irv Johnson, Production Supervisor.

KOKI-TV BPCT-20021127ACX GRANTED: 3/28/2003



© 2006 Warren Communications News

Kristi Lewis, Sales Research Director.

Joan King, Traffic Manager.

Highest 30 Sec. Rate: \$1000.

City of License: Tulsa. **Station DMA:** Tulsa, OK. **Rank:** 61.

Circulation © 2005 Nielsen. Coverage based on Nielsen study.

GrandTotal	Cable TV Households	Non-cable TV Households	Total TV Households
Estimated Station Totals *	309,920	212,080	522,000
Average Weekly Circulation (2005)	142,901	101,270	244,171
Average Daily Circulation (2005)			87,820
Station DMA Total	Cable TV Households	Non-cable TV Households	Total TV Households
Estimated Station Totals *	284,710	198,800	483,510
Average Weekly Circulation (2005)	138,963	99,785	238,748
Average Daily Circulation (2005)			85,845
Other DMA Total	Cable TV Households	Non-cable TV Households	Total TV Households
Estimated Station Totals *	25,210	13,280	38,490
Average Weekly Circulation (2005)	3,938	1,485	5,423
Average Daily Circulation (2005)			1,975

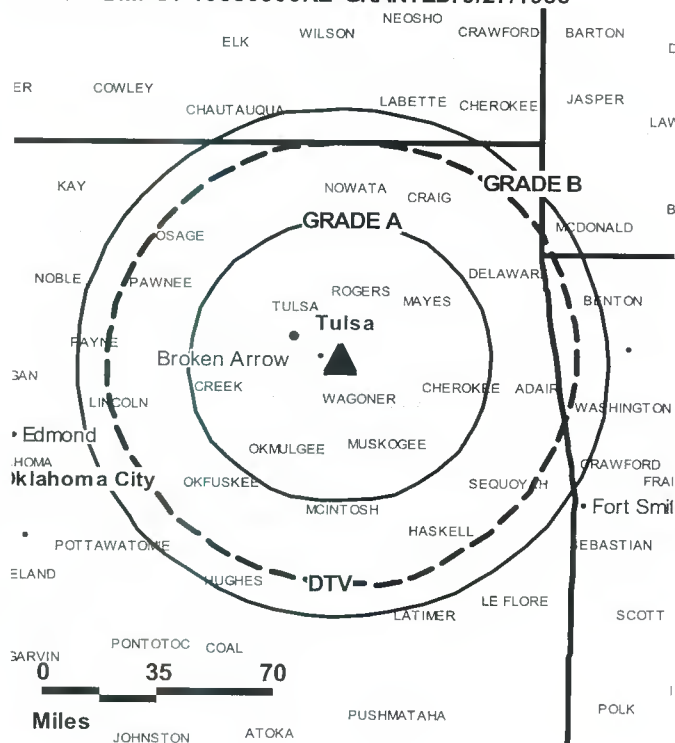
*Estimated station totals are sums of the Nielsen TV and Cable TV household estimates for each county in which the station registers viewing of more than 5% as per the Nielsen Survey Methods.

KOTV**Ch. 6****Network Service:** CBS.**Licensee:** Griffin Television Inc., 3773 Howard Hughes Pkwy., Suite 300N, Las Vegas, NV 89109.**Studio:** 302 S. Frankfort Ave., Tulsa, OK 74120.**Mailing Address:** Box 6, Tulsa, OK 74101.**Phone:** 918-732-6000. **Fax:** 918-732-6185.**E-mail:** kotv@kotv.com**Web Site:** http://www.kotv.com**Technical Facilities:** Channel No. 6 (82-88 MHz). Authorized power: 100-kw visual, 10-kw aural. Antenna: 1885-ft above av. terrain, 1839-ft. above ground, 2549-ft. above sea level.

Latitude	36°	01'	15"
Longitude	95°	40'	32"

Transmitter: Approx. 1.8-mi. E of Oneta, N of intersection of Muskogee Toll Rd. & S. 101st St.**Digital Facilities:** Channel No. 55 (716-722 MHz). Power: 970-kw max. visual. Antenna: 1609-ft above av. terrain, 1536-ft. above ground.

Latitude	36°	01'	15"
Longitude	95°	40'	32"

FCC Digital File Number: BPCDT-19991012AAQ. Granted: April 07, 2000.**Note:** Latitude and longitude coordinates shown are based on the North American Datum of 1927 (NAD 27) as currently required by the Mass Media Bureau of the FCC.**Satellite Earth Station:** Transmitter RCA; Scientific-Atlanta, 7-meter; Scientific-Atlanta receivers.**News Services:** UPI, CNN Newsource, CBS Newspath, AP.**Ownership:** Griffin Television LLC (Group Owner).**Began Operation:** October 22, 1949. Sale to General Television Co. (Jack D. Wrather & mother, 50%; Maria Helen Alvarez, 50%) approved by FCC July 13, 1952 (Television Digest, Vol. 8:19, 31). Sale to Corinthian Broadcasting approved by FCC May 13, 1954 (Vol. 10:20). Merger of Corinthian Broadcasting with Dun & Bradstreet approved by FCC April 14, 1971 (Vol. 11:16, 21). Sale to Belo Corp. by Corinthian approved by FCC November 22, 1983 (Vol. 23:20). Sale to present owner by Belo Corp. approved by FCC December 6, 2000 (Vol. 40:43).**Represented (sales):** TeleRep Inc.**Represented (legal):** Holland & Knight LLP.**Represented (engineering):** Denny & Associates PC.**Personnel:****Regina Moon**, Vice President & General Manager.**Michael Vrabac**, General Sales Manager.**John Trook**, Local Sales Manager.**Alison O'Rear**, National Sales Manager.**Shawn Jordan**, National Sales Manager.**Ron Harig**, News Director.**Stephanie Hill**, Managing Editor.**Gerald Weaver**, Engineering Director.**Kirk Naifeh**, Business Manager.**'KOTV BMPCT-19830906KE GRANTED: 9/27/1983**

© 2006 Warren Communications News

Donita Quesnel, Promotion Manager.**John Quesnel**, Production Manager.**Cady Shaw**, Research Director.**Linda Mason**, Traffic Manager.**Rates:** On request.**City of License:** Tulsa. **Station DMA:** Tulsa, OK. **Rank:** 61.

Circulation © 2005 Nielsen. Coverage based on Nielsen study.

GrandTotal	Cable TV Households	Non-cable TV Households	Total TV Households
Estimated Station Totals *	334,010	231,320	565,330
Average Weekly Circulation (2005)	243,985	159,845	403,830
Average Daily Circulation (2005)			237,328
Station DMA Total	Cable TV Households	Non-cable TV Households	Total TV Households
Estimated Station Totals *	284,710	198,800	483,510
Average Weekly Circulation (2005)	228,358	154,648	383,006
Average Daily Circulation (2005)			229,781
Other DMA Total	Cable TV Households	Non-cable TV Households	Total TV Households
Estimated Station Totals *	49,300	32,520	81,820
Average Weekly Circulation (2005)	15,627	5,197	20,824
Average Daily Circulation (2005)			7,547

*Estimated station totals are sums of the Nielsen TV and Cable TV household estimates for each county in which the station registers viewing of more than 5% as per the Nielsen Survey Methods.

KOTV-DT
Ch. 55

Network Service: CBS.

Grantee: Griffin Television Inc., 3773 Howard Hughes Pkwy., Suite 300N, Las Vegas, NV 89109.

Studio: 302 S. Frankfort Ave., Tulsa, OK 74120.

Mailing Address: Box 6, Tulsa, OK 74101.

Phone: 918-732-6000. **Fax:** 918-732-6185.

E-mail: kotv@kotv.com

Web Site: http://www.kotv.com

Technical Facilities: Channel No. 55 (716-722 MHz). Authorized power: 970-kw max. visual. Antenna: 1609-ft above av. terrain, 1536-ft. above ground.

Latitude	36°	01'	15"
Longitude	95°	40'	32"

Note: Latitude and longitude coordinates shown are based on the North American Datum of 1927 (NAD 27) as currently required by the Mass Media Bureau of the FCC.

Ownership: Griffin Television LLC (Group Owner).

Began Operation: May 1, 2002. Station operating under Special Temporary Authority at 300-kw max. visual.

Represented (legal): Holland & Knight LLP.

Represented (sales): TeleRep Inc.

Personnel:

Regina Moon, Vice President & General Manager.

Mike Vrabac, General Sales Manager.

John Trook, Local Sales Manager.

Alison O'Rear, National Sales Manager.

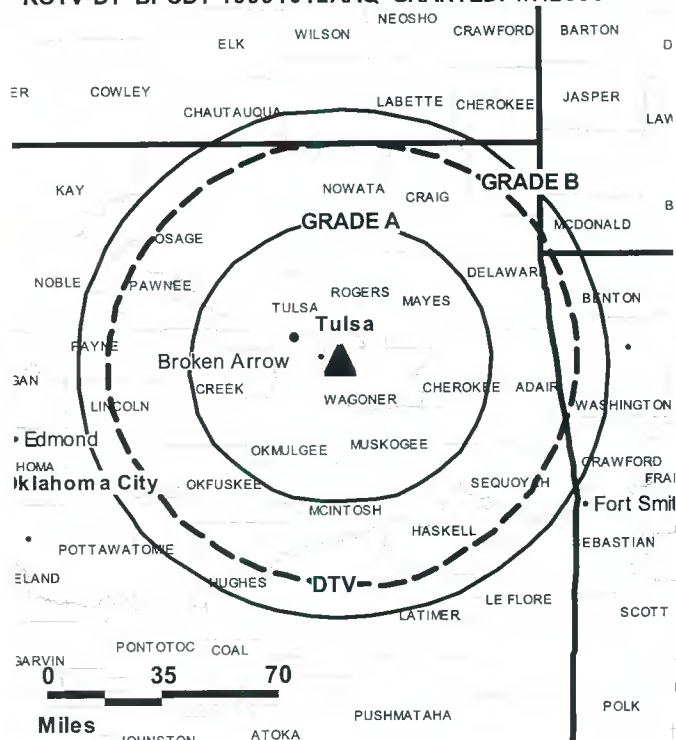
Shawn Jordan, National Sales Manager.

Ron Harig, News Director.

Stephanie Hill, Managing Editor.

Gerald Weaver, Engineering Director.

'KOTV-DT BPCDT-19991012AAQ GRANTED: 4/7/2000



© 2006 Warren Communications News

Kirk Naifeh, Business Manager.

Donita Quesnel, Promotion Director.

John Quesnel, Production Manager.

Cady Shaw, Research Director.

Linda Mason, Traffic Manager.

City of License: Tulsa. **Station DMA:** Tulsa, OK. **Rank:** 61.

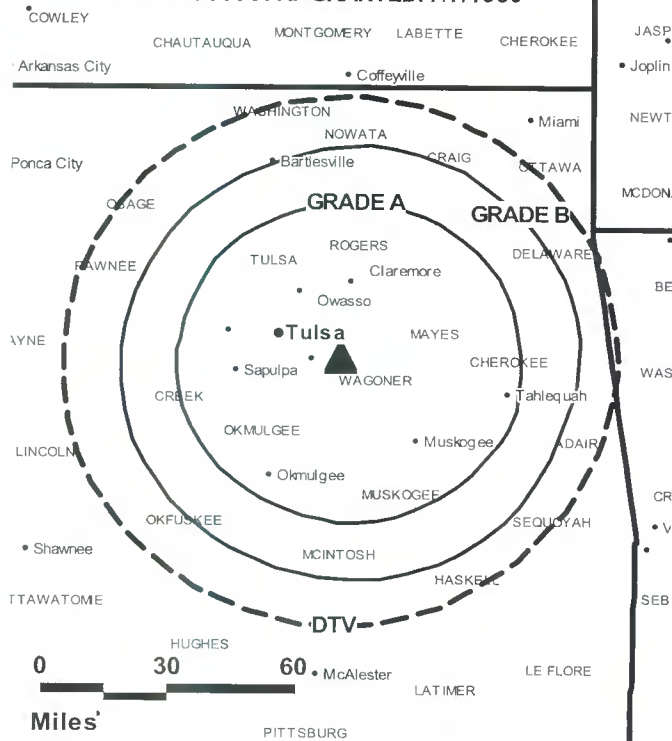
Nielsen Data: Not available.

KTFO**Ch. 41****(Affiliated with KOKI-TV, Tulsa)****Network Service:** UPN.**Licensee:** Clear Channel Broadcasting Inc., 200 Concord Plaza, Suite 600, San Antonio, TX 78216.**Studio:** 2625 S. Memorial Ave., Tulsa, OK 74129.**Mailing Address:** 2625 S. Memorial Ave., Tulsa, OK 74129.**Phone:** 918-491-0023. **Fax:** 918-491-6650.**E-mail:** cmillar@fox23.com**Web Site:** http://www.upn41.com**Technical Facilities:** Channel No. 41 (632-638 MHz). Authorized power: 1350-kw max. & 295-kw horizontal visual, 58.9-kw aural. Antenna: 1510-ft above av. terrain, 1368-ft. above ground, 2168-ft. above sea level.

Latitude	36°	02'	28"
Longitude	95°	39'	24"

Transmitter: 2.67-mi. NE of State Rte. 51, on 101st St., near Oneta.**Digital Facilities:** Channel No. 42 (638-644 MHz). Power: 625-kw max. visual. Antenna: 1512-ft above av. terrain, 1339-ft. above ground.

Latitude	36°	01'	10"
Longitude	95°	39'	24"

FCC Digital File Number: BPCDT-19991101AIW. Granted: May 17, 2001.**Note:** Latitude and longitude coordinates shown are based on the North American Datum of 1927 (NAD 27) as currently required by the Mass Media Bureau of the FCC.**Satellite Earth Stations:** Transmitter Harris; Agile Omni, 3-meter KC-band; Agile Omni, 5-meter KC-band; Agile Omni receivers.**Ownership:** Clear Channel Communications Inc. (Group Owner).**Began Operation:** March 18, 1981. Sale of interest held by Ray L. Beindorf to Armstrong Investment Co. approved by FCC April 26, 1989. Sale to R.D.S. Broadcasting Inc. approved by FCC August 27, 1990. Station left air February 1, 1989; resumed operation May 6, 1991. Sale to MGA Broadcasting Inc. by R.D.S. Broadcasting Inc. approved by FCC May 13, 1997. Sale to present owner by MGA Broadcasting Inc. approved by FCC March 9, 2000.**Represented (sales):** Millennium Sales & Marketing.**Personnel:****Craig Millar**, General Manager.**Holly Allen**, Sales Manager.**Stephanie Spry**, Local Sales Manager.**Matt Kidwell**, National Sales Manager.**Sean McLaughlin**, News Director.**Brian Egan**, Chief Engineer.**Kathleen Smith**, Business Manager.**Chooi Ning**, Program Director.**Kristi Lewis**, Sales Research Director.**Deedra Detterman**, Promotion & Marketing Manager.**KTFO BPCT-19790907KI GRANTED: 7/7/1980**

© 2006 Warren Communications News

Irv Johnson, Production Supervisor.**Joan King**, Traffic Manager.**Rates:** On request.**City of License:** Tulsa. **Station DMA:** Tulsa, OK. **Rank:** 61.

Circulation © 2005 Nielsen. Coverage based on Nielsen study.

GrandTotal	Cable TV Households	Non-cable TV Households	Total TV Households
Estimated Station Totals *	278,520	201,150	479,670
Average Weekly Circulation (2005)	68,618	49,841	118,459
Average Daily Circulation (2005)			35,358
Station DMA Total	Cable TV Households	Non-cable TV Households	Total TV Households
Estimated Station Totals *	276,110	198,800	474,910
Average Weekly Circulation (2005)	68,476	49,646	118,122
Average Daily Circulation (2005)			35,334
Other DMA Total	Cable TV Households	Non-cable TV Households	Total TV Households
Estimated Station Totals *	2,410	2,350	4,760
Average Weekly Circulation (2005)	142	195	337
Average Daily Circulation (2005)			24

*Estimated station totals are sums of the Nielsen TV and Cable TV household estimates for each county in which the station registers viewing of more than 5% as per the Nielsen Survey Methods.

KTFO-DT

Ch. 42

Network Service: UPN.

Licensee: Clear Channel Broadcasting Inc., 200 Concord Plaza, Suite 600, San Antonio, TX 78216.

Studio: 2625 S. Memorial, Tulsa, OK 74129.

Mailing Address: 2625 S. Memorial, Tulsa, OK 74129.

Phone: 918-491-0023. **Fax:** 918-491-6650.

E-mail: cmillar@fox23.com

Web Site: <http://www.upn41.com>

Technical Facilities: Channel No. 42 (638-644 MHz). Authorized power: 625-kw max. visual. Antenna: 1512-ft above av. terrain, 1339-ft. above ground.

Latitude	36°	01'	10"
Longitude	95°	39'	24"

Note: Latitude and longitude coordinates shown are based on the North American Datum of 1927 (NAD 27) as currently required by the Mass Media Bureau of the FCC.

Ownership: Clear Channel Communications Inc. (Group Owner).

Began Operation: Station operating; no on-air date.

Represented (sales): Millennium Sales & Marketing.

Personnel:

Craig Millar, General Manager.

Holly Allen, Sales Director.

Stephanie Spry, Local Sales Manager.

Matt Kidwell, National Sales Manager.

Sean McLaughlin, News Director.

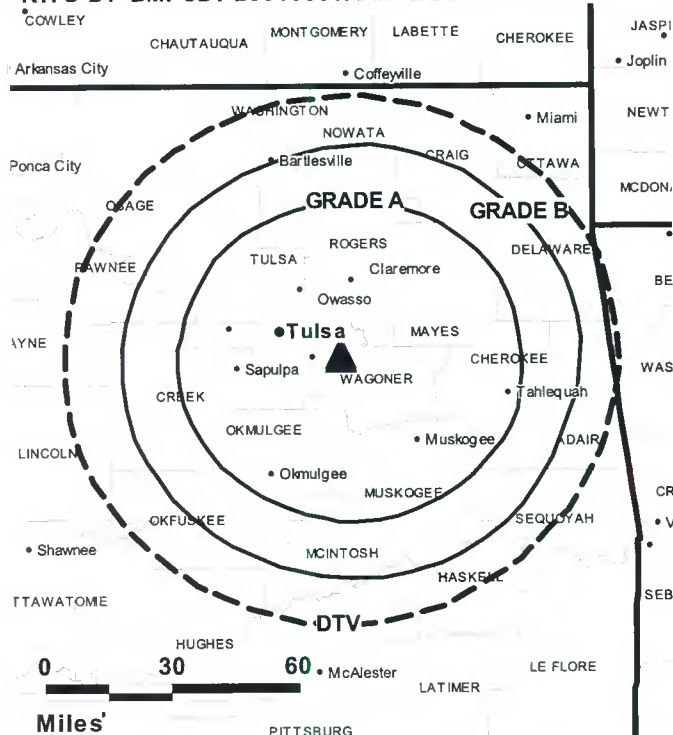
Brian Egan, Chief Engineer.

Kathleen Smith, Business Manager.

Chooi Ning, Program Director.

Irv Johnson, Production Supervisor.

KTFO-DT BMPCDT-20010806AAH GRANTED: 12/5/2001



© 2006 Warren Communications News

Deedra Determan, Promotion & Marketing Manager.

Kristi Lewis, Sales Research Director.

Juan King, Traffic Manager.

City of License: Tulsa. **Station DMA:** Tulsa, OK. **Rank:** 61.

Nielsen Data: Not available.

KTUL Ch. 8

Network Service: ABC.

Licensee: KTUL LLC, 3400 S. 29th West Ave., Tulsa, OK 74107.

Studio: 3333 S. 29th West Ave., Tulsa, OK 74107.

Mailing Address: Box 8, Tulsa, OK 74101-0008.

Phone: 918-445-8888. **Fax:** 918-445-9316.

E-mail: webmaster@ktul.com

Web Site: http://www.ktul.com

Technical Facilities: Channel No. 8 (180-186 MHz). Authorized power: 316-kw visual, 31.6-kw aural. Antenna: 1880-ft above av. terrain, 1909-ft. above ground, 2549-ft. above sea level.

Latitude	35°	58'	08"
Longitude	95°	36'	55"

Transmitter: 13455 S. 321st St. E, 2.3-mi. NE of Coweta, OK.

Digital Facilities: Channel No. 58 (734-740 MHz). Power: 6.9-kw max. visual. Antenna: 1779-ft above av. terrain, 1740-ft. above ground.

Latitude	35°	58'	08"
Longitude	95°	36'	55"

Note: Latitude and longitude coordinates shown are based on the North American Datum of 1927 (NAD 27) as currently required by the Mass Media Bureau of the FCC.

Satellite Earth Stations: Transmitter Harris; Andrew, 4.5-meter KC-band; Andrew, 4.5-meter C-band; Andrew, 7.3-meter C-band; Avantek receivers.

SNG Mobile Dish: Andrew, 2.7-meter Ku-band.

News Services: Conus, AP.

Ownership: Allbritton Communications Co. (Group Owner).

Began Operation: September 18, 1954. Sale to present owner by Leake TV Inc. approved by FCC February 14, 1983 (Television Digest, Vol. 22:45).

Represented (sales): Continental Television Sales.

Represented (sales): Petry Television Inc.

Represented (legal): Hogan & Hartson LLP.

Represented (engineering): Cavell Mertz & Davis, Inc.

Personnel:

Pat Baldwin, President & General Manager.

Roger Herring, Operations Director & Chief Engineer.

Garry Porterfield, General Sales Manager.

Marcia Baker, Local Sales Manager.

Carol Jones, National Sales Manager.

Lee Williams, News Director.

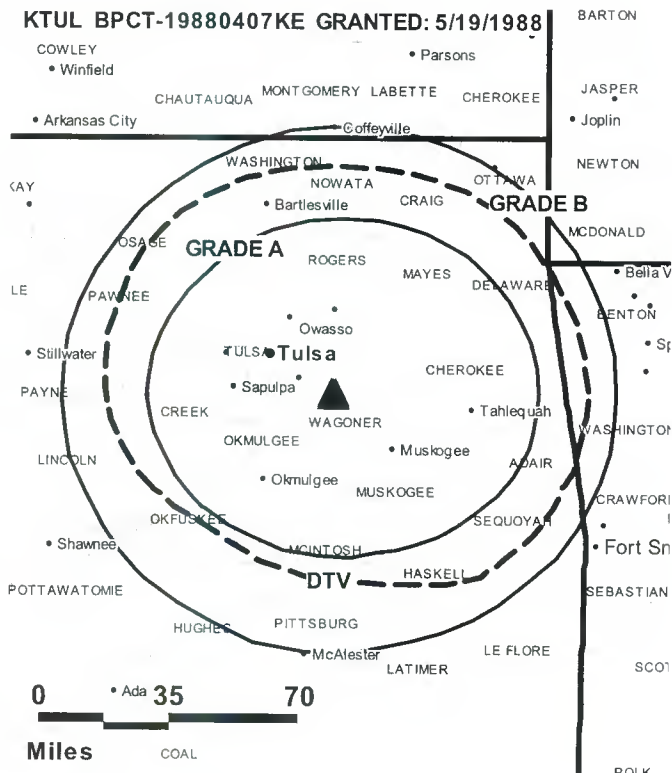
Troy Wilborn, Business Manager.

Amy Miller, Program Director.

Deborah Kurin, Marketing Director.

Larry Nitz, Promotion Director.

KTUL BPCT-19880407KE GRANTED: 5/19/1988



© 2006 Warren Communications News

Doug Bonebrake, Production Supervisor.

Terri Adcock, Traffic Director.

Rates: On request.

City of License: Tulsa. **Station DMA:** Tulsa, OK. **Rank:** 61.

Circulation © 2005 Nielsen. Coverage based on Nielsen study.

GrandTotal	Cable TV Households	Non-cable TV Households	Total TV Households
Estimated Station Totals *	486,390	258,740	745,130
Average Weekly Circulation (2005)	268,529	158,644	427,173
Average Daily Circulation (2005)			222,677
Station DMA Total	Cable TV Households	Non-cable TV Households	Total TV Households
Estimated Station Totals *	284,710	198,800	483,510
Average Weekly Circulation (2005)	217,889	150,729	368,618
Average Daily Circulation (2005)			201,307
Other DMA Total	Cable TV Households	Non-cable TV Households	Total TV Households
Estimated Station Totals *	201,680	59,940	261,620
Average Weekly Circulation (2005)	50,640	7,915	58,555
Average Daily Circulation (2005)			21,370

*Estimated station totals are sums of the Nielsen TV and Cable TV household estimates for each county in which the station registers viewing of more than 5% as per the Nielsen Survey Methods.

KTUL-DT
Ch. 58

Network Service: UNV.

Licensee: KTUL LLC, 3400 S. 29th West Ave, Tulsa, OK 74107.

Studio: 3333 S. 29th West Ave., Tulsa, OK 74107.

Mailing Address: Box 8, Tulsa, OK 74101-0008.

Phone: 918-445-8888; 918-445-9362. **Fax:** 918-445-9354.

E-mail: webmaster@ktul.com

Web Site: http://www.ktul.com

Technical Facilities: Channel No. 58 (734-740 MHz). Authorized power: 6.9-kw max. visual. Antenna: 1779-ft above av. terrain, 1740-ft. above ground.

Latitude	35°	58'	08"
Longitude	95°	36'	55"

Note: Latitude and longitude coordinates shown are based on the North American Datum of 1927 (NAD 27) as currently required by the Mass Media Bureau of the FCC.

Ownership: Allbritton Communications Co. (Group Owner).

Began Operation: Station operating; no on-air date.

Represented (sales): Continental Television Sales.

Personnel:

Pat Baldwin, President & General Manager.

Deborah Kurin, Marketing Director.

Larry Nitz, Promotion Director.

Doug Bonebrake, Production Supervisor.

Terri Adcock, Traffic Manager.

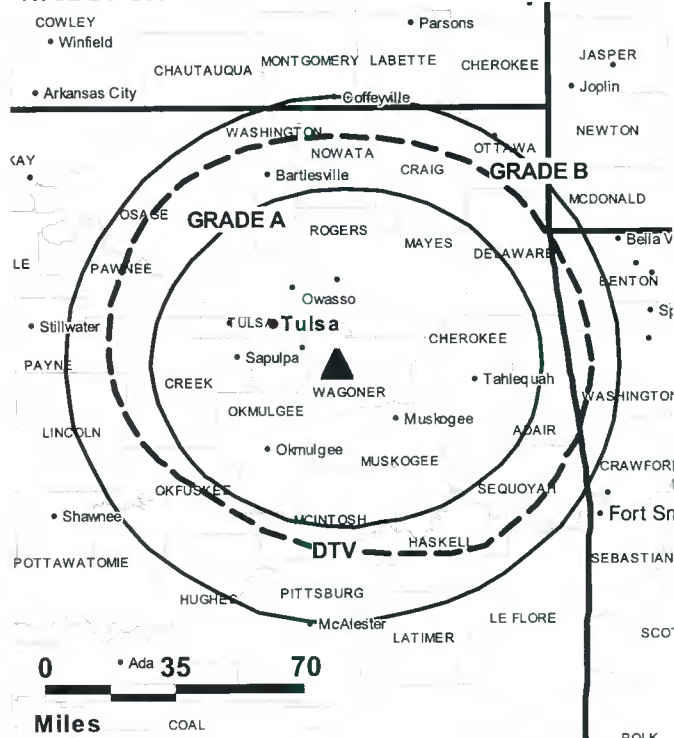
Roger Herring, Operations Manager & Chief Engineer.

Garry Porterfield, General Sales Manager.

Marcia Baker, Local Sales Manager.

Carol Jones, National Sales Manager.

KTUL-DT BMPCDT-20020326ABC GRANTED: 4/25/2002



© 2006 Warren Communications News

Lee Williams, News Director.

Troy Wilborn, Business Manager.

Amy Miller, Program Director.

City of License: Tulsa. **Station DMA:** Tulsa, OK. **Rank:** 61.

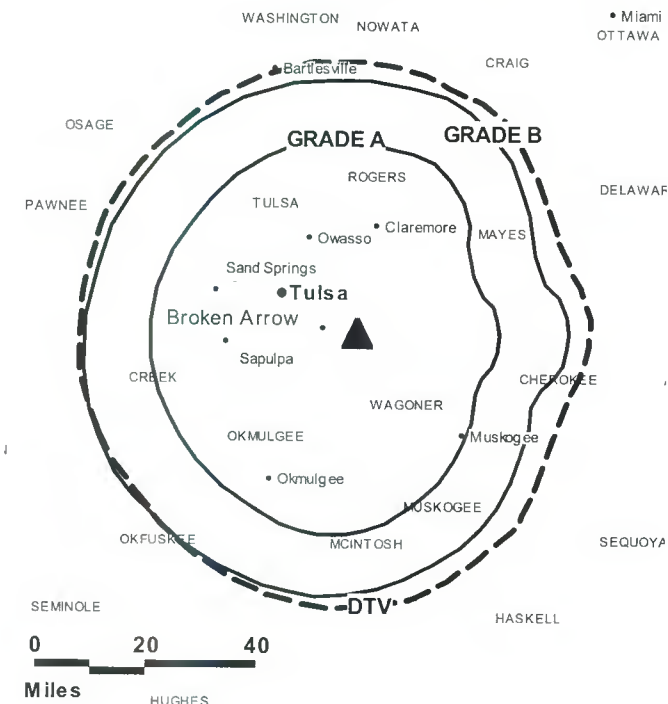
Nielsen Data: Not available.

KWHB**Ch. 47****Network Service:** IND.**Licensee:** LeSea Broadcasting of Tulsa Inc., 61300 S. Ironwood Rd., Box 12, South Bend, IN 46614.**Studio:** 8835 S. Memorial Dr., Tulsa, OK 74133.**Mailing Address:** 8835 S. Memorial Dr., Tulsa, OK 74133.**Phone:** 918-254-4701. **Fax:** 918-254-5614.**E-mail:** bpaddock@leseas.com**Web Site:** http://www.kwhb.com**Technical Facilities:** Channel No. 47 (668-674 MHz). Authorized power: 835-kw max. visual, aural. Antenna: 1509-ft above av. terrain, 1424-ft. above ground, 2136-ft. above sea level.

Latitude	36°	01'	15"
Longitude	95°	40'	32"

Digital Facilities: Channel No. 48 (674-680 MHz). Power: 29-kw max. visual, aural. Antenna: 1509-ft above av. terrain, 1424-ft. above ground, 2136-ft. above sea level.

Latitude	36°	01'	15"
Longitude	95°	40'	32"

FCC Digital File Number: BPCDT-19991005ABN. Granted: November 04, 2004.**Note:** Latitude and longitude coordinates shown are based on the North American Datum of 1927 (NAD 27) as currently required by the Mass Media Bureau of the FCC.**Satellite Earth Stations:** Transmitter Comark; RCA Americom, 3.6-meter Ku-band; Cyclesat, 3.6-meter Ku-band; United Satellite Systems, 4.2-meter C-band; Paracclipse, 4.8-meter; M/A-Com receivers.**Ownership:** LeSea Broadcasting Corp. (Group Owner).**Began Operation:** July 20, 1985. Sale as KTCT to present owner by Kearn family approved by FCC May 14, 1986.**Represented (sales):** Le Sea Media Sales.**Represented (legal):** Gardner, Carton & Douglas.**Personnel:****Bill Paddock**, General Manager.**Anita Repp**, Local Sales Manager.**Tyler Cruik**, Chief Engineer.**Dennis Hendrickson**, Local Sales, Program & Traffic Manager.**Brent Wheeler**, Production Manager.**Highest 30 Sec. Rate:** \$75.**City of License:** Tulsa. **Station DMA:** Tulsa, OK. **Rank:** 61.**-KWHB BPCT-20041004ACQ GRANTED: 1/3/2005-**

© 2006 Warren Communications News

Circulation © 2005 Nielsen. Coverage based on Nielsen study.

GrandTotal	Cable TV Households	Non-cable TV Households	Total TV Households
Estimated Station Totals *	226,310	79,990	306,300
Average Weekly Circulation (2005)	17,778	5,026	22,804
Average Daily Circulation (2005)			5,365
Station DMA Total	Cable TV Households	Non-cable TV Households	Total TV Households
Estimated Station Totals *	225,020	79,990	305,010
Average Weekly Circulation (2005)	17,674	5,026	22,700
Average Daily Circulation (2005)			5,350
Other DMA Total	Cable TV Households	Non-cable TV Households	Total TV Households
Estimated Station Totals *	1,290	0	1,290
Average Weekly Circulation (2005)	104	0	104
Average Daily Circulation (2005)			15

*Estimated station totals are sums of the Nielsen TV and Cable TV household estimates for each county in which the station registers viewing of more than 5% as per the Nielsen Survey Methods.

KWHB-DT

Ch. 48

Network Service: IND.

Grantee: LeSea Broadcasting of Tulsa Inc., 61300 S. Ironwood Rd., South Bend, IN 46614.

Studio: 8835 S. Memorial, Tulsa, OK 74133.

Mailing Address: 8835 S. Memorial, Tulsa, OK 74133.

Phone: 918-254-4701.

E-mail: bpaddock@lesea.com

Web Site: <http://www.kwhb.com>

Technical Facilities: Channel No. 48 (674-680 MHz). Authorized power: 29-kw max. visual, aural. Antenna: 1509-ft above av. terrain, 1424-ft. above ground, 2136-ft. above sea level.

Latitude	36°	01'	15"
Longitude	95°	40'	32"

Note: Latitude and longitude coordinates shown are based on the North American Datum of 1927 (NAD 27) as currently required by the Mass Media Bureau of the FCC.

Ownership: LeSea Broadcasting Corp. (Group Owner).

Began Operation: February 21, 2003. Standard Definition. Station operating under Special Temporary Authority at 9-kw max. visual.

Personnel:

Bill Paddock, General Manager.

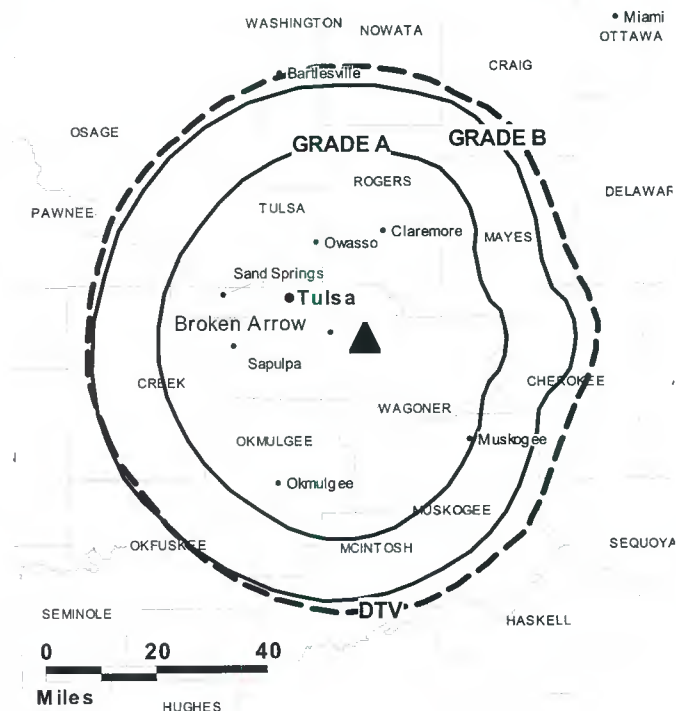
Anita Repp, Local Sales Manager.

Tyler Cruit, Chief Engineer.

Dennis Hendrickson, Local Sales, Program & Traffic Manager.

Brent Wheeler, Production Manager.

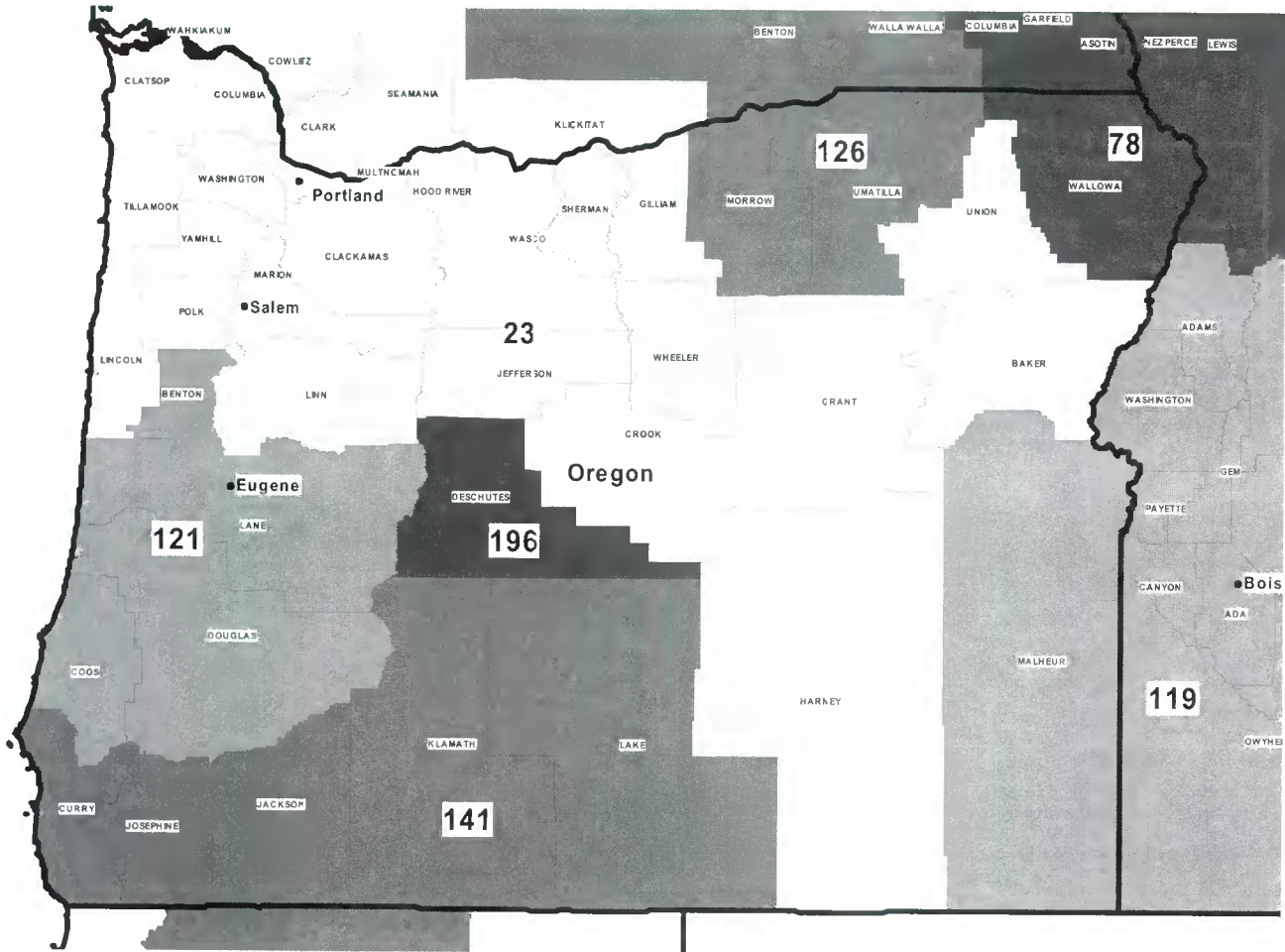
KWHB-DT BMPCDT-20041028AGV GRANTED: 11/4/2004



© 2006 Warren Communications News

City of License: Tulsa. **Station DMA:** Tulsa, OK. **Rank:** 61.

Nielsen Data: Not available.



© 2006 Warren Communications News

MARKET	NIelsen DMA TV HOUSEHOLDS	RANK	MARKET AREA COMMERCIAL STATIONS
Portland, OR	1,099,890	23	KATU (2); KATU-DT (43); KGW (8); KGW-DT (46); KNMT (24); KNMT-DT (45); KOIN (6); KOIN-DT (40); KPDX (49); KPDX-DT (48); KPTV (12); KPTV-DT (30); KPXG (22); KPXG-DT (4); KWBP (32); KWBP-DT (33)
Spokane, WA	389,630	78	KAYU-DT (30); KAYU-TV (28); KGPX (34); KHQ-DT (15); KHQ-TV (6); KLEW-DT (32); KLEW-TV (3); KQUP (24); KREM-DT (20); KREM-TV (2); KSKN (22); KSKN-DT (36); KXLY-DT (13); KXLY-TV (4)
Boise, ID	230,100	119	KBCI-DT (28); KBCI-TV (2); KIVI (6); KIVI-DT (24); KKJB (39); KNIN-DT (10); KNIN-TV (9); KTRV (12); KTVB (7); KTVB-DT (26)
Eugene, OR	229,280	121	KCBY-DT (21); KCBY-TV (11); KEZI (9); KEZI-DT (14); KLSR-DT (31); KLSR-TV (34); KMTR (16); KMTR-DT (17); KMTX-DT (45); KMTX-TV (46); KMTZ (23); KMTZ-DT (22); KPIC (4); KPIC-DT (19); KTVC (36); KTVC-DT (18); KVAL-DT (25); KVAL-TV (13)
Yakima-Pasco-Richland-Kennewick, WA	211,610	126	KAPP (35); KAPP-DT (14); KAZW-TV (9); KEPR-DT (18); KEPR-TV (19); KFFX-DT (8); KFFX-TV (11); KIMA-DT (33); KIMA-TV (29); KNDO (23); KNDO-DT (16); KNDU (25); KNDU-DT (26); KVEW (42); KVEW-DT (44)
Medford-Klamath Falls, OR	163,090	141	KBLN (30); KDKF (31); KDKF-DT (29); KDRV (12); KDRV-DT (38); KMOV (26); KMOV-DT (27); KOBI (5); KOBI-DT (31); KOTI (2); KOTI-DT (13); KTVL (10); KTVL-DT (35)
Bend, OR	54,250	196	KTVZ (21); KTVZ-DT (18)

Oregon *Digital* Station Totals as of October 1, 2005

	VHF	UHF	TOTAL
Commercial Television	3	21	24
Educational Television	1	5	6
	4	26	30

Oregon Analog Station Totals as of October 1, 2005

	VHF	UHF	TOTAL
Commercial Television	13	12	25
Educational Television	5	2	7
	18	14	32

KTVZ
Ch. 21

Network Service: NBC.

Licensee: NPG of Oregon Inc., 825 Edmond St., St. Joseph, MO 64501.

Studio: 62990 O.B. Riley Rd., Bend, OR 97701.

Mailing Address: Box 6038, Bend, OR 97708-6038.

Phone: 541-383-2121. **Fax:** 541-382-1616.

E-mail: ktvz@ktvz.com

Web Site: http://www.ktvz.com

Technical Facilities: Channel No. 21 (512-518 MHz). Authorized power: 133-kw max. visual. Antenna: 646-ft above av. terrain, 180-ft. above ground, 4383-ft. above sea level.

Latitude	44°	04'	40"
Longitude	121°	19'	49"

Transmitter: Atop Awbrey Butte, 1-mi. NW of Bend.

Digital Facilities: Channel No. 18 (494-500 MHz). Power: 50-kw max. visual. Antenna: 617-ft above av. terrain, 141-ft. above ground.

Latitude	44°	04'	40"
Longitude	121°	19'	49"

Note: Latitude and longitude coordinates shown are based on the North American Datum of 1927 (NAD 27) as currently required by the Mass Media Bureau of the FCC.

Multichannel TV Sound: Stereo only.

Satellite Earth Stations: Transmitter ITS; Scientific-Atlanta, 4.5-meter C-band; Harris, 9-meter Ku-band; Scientific-Atlanta, Harris receivers.

News Services: NBC News Channel, AP.

Ownership: News Press & Gazette Co. (Group Owner).

Began Operation: November 6, 1977. Sale to present owner by Northwest Broadcasting LP approved by FCC April 17, 2002. Sale to Northwest Broadcasting LP by Stainless Enterprises of Pennsylvania approved by FCC July 15, 1997. Sale to Stainless Enterprises of Pennsylvania by Sierra Cascade Communications Inc. approved by FCC October 30, 1986.

Represented (sales): Continental Television Sales.

Represented (legal): Dow, Lohnes & Albertson PLLC.

Represented (engineering): Hammett & Edison Inc.

Personnel:

Jim DeChant, General Manager.

Doug Nace, Operations & Production Manager.

Dan Wolz, Local Sales Manager.

Ron Cochran, National Sales Manager.

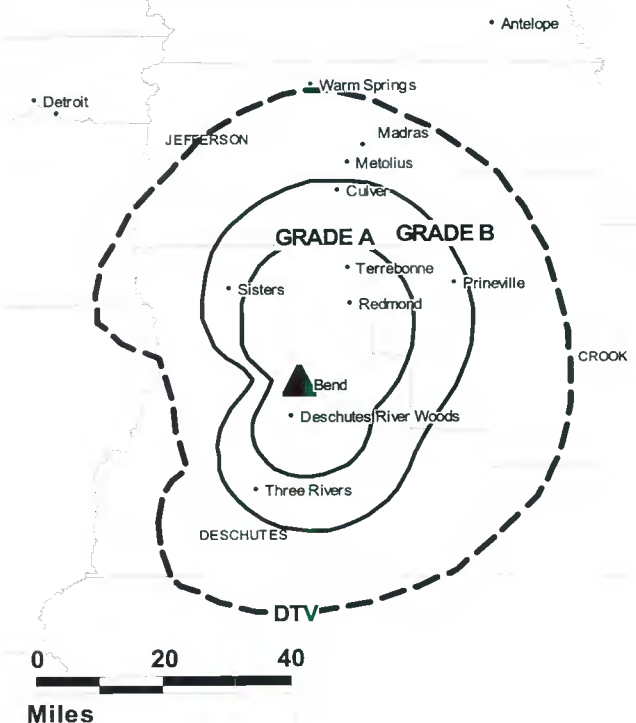
Lee Anderson, News Director.

David Waltman, Chief Engineer.

Marlene Simpson, Business Manager.

Matt Kurth, Promotion Director.

KTVZ BPCT-19920130KH GRANTED: 5/29/1992



© 2006 Warren Communications News

Kristie Wilharm, Traffic Manager.

Rates: On request.

City of License: Bend. **Station DMA:** Bend, OR. **Rank:** 196.

Circulation © 2005 Nielsen. Coverage based on Nielsen study.

GrandTotal	Cable TV Households	Non-cable TV Households	Total TV Households
Estimated Station Totals *	38,770	41,080	79,850
Average Weekly Circulation (2005)	30,367	14,064	44,431
Average Daily Circulation (2005)			26,475
Station DMA Total	Cable TV Households	Non-cable TV Households	Total TV Households
Estimated Station Totals *	32,930	19,620	52,550
Average Weekly Circulation (2005)	26,476	9,633	36,109
Average Daily Circulation (2005)			21,651
Other DMA Total	Cable TV Households	Non-cable TV Households	Total TV Households
Estimated Station Totals *	5,840	21,460	27,300
Average Weekly Circulation (2005)	3,891	4,431	8,322
Average Daily Circulation (2005)			4,824

*Estimated station totals are sums of the Nielsen TV and Cable TV household estimates for each county in which the station registers viewing of more than 5% as per the Nielsen Survey Methods.

KTVZ-DT

Ch. 18

Network Service: NBC.

Grantee: NPG of Oregon Inc., 825 Edmond St., St. Joseph, MO 64501.

Studio: 62990 O.B. Riley Rd., Bend, OR 97701.

Mailing Address: Box 6038, Bend, OR 97708.

Phone: 541-383-2121. **Fax:** 541-382-1616.

E-mail: ktvz@ktvz.com

Web Site: <http://www.ktvz.com>

Technical Facilities: Channel No. 18 (494-500 MHz). Authorized power: 50-kw max. visual. Antenna: 617-ft above av. terrain, 141-ft. above ground.

Latitude	44°	04'	40"
Longitude	121°	19'	49"

Note: Latitude and longitude coordinates shown are based on the North American Datum of 1927 (NAD 27) as currently required by the Mass Media Bureau of the FCC.

Ownership: News Press & Gazette Co. (Group Owner).

Began Operation: Station operating under Special Temporary Authority at 0.6-kw max. visual; no on-air date

Represented (sales): Continental Television Sales.

Personnel:

Jim DeChant, General Manager.

Doug Nace, Operation & Production Manager.

Dan Volz, Local Sales Manager.

Ron Cochran, National Sales Manager.

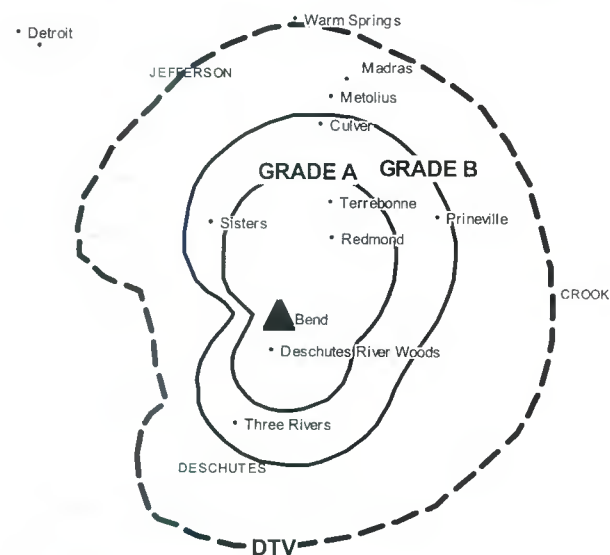
Lee Anderson, News Director.

David Waltman, Chief Engineer.

Marlene Simpson, Business Manager.

KTVZ-DT BMPCDT-20020304ADV GRANTED: 4/18/2002

• Antelope



0 20 40
Miles

© 2006 Warren Communications News

Matt Kurth, Promotion Director.

Kristie Wilharm, Traffic Manager.

City of License: Bend. **Station DMA:** Bend, OR. **Rank:** 196.

Nielsen Data: Not available.

Oregon — Coos Bay

KCBY-DT Ch. 21

Network Service: CBS.

Grantee: Fisher Broadcasting-Oregon TV LLC, 600 University St., Suite 1525, Seattle, WA 98101.

Studio: 3451 Broadway, North Bend, OR 97459.

Mailing Address: Box 1156, Coos Bay, OR 97420.

Phone: 541-269-1111. **Fax:** 541-269-7464.

E-mail: lowe@kcby.com

Web Site: <http://www.kcby.com>

Technical Facilities: Channel No. 21 (512-518 MHz). Authorized power: 50-kw visual, aural. Antenna: 617-ft above av. terrain, 138-ft. above ground, 1053-ft. above sea level.

Latitude	43°	23'	26"
Longitude	124°	007'	46"

Note: Latitude and longitude coordinates shown are based on the North American Datum of 1927 (NAD 27) as currently required by the Mass Media Bureau of the FCC.

Ownership: Fisher Broadcasting Inc. (Group Owner).

Began Operation: Station operating under Special Temporary Authority at 5.1-kw max. visual; no on-air date

Personnel:

David P. Weinkauf, General Manager.

Tim Novotny, News Director.

Dino Francois, Promotion Director.

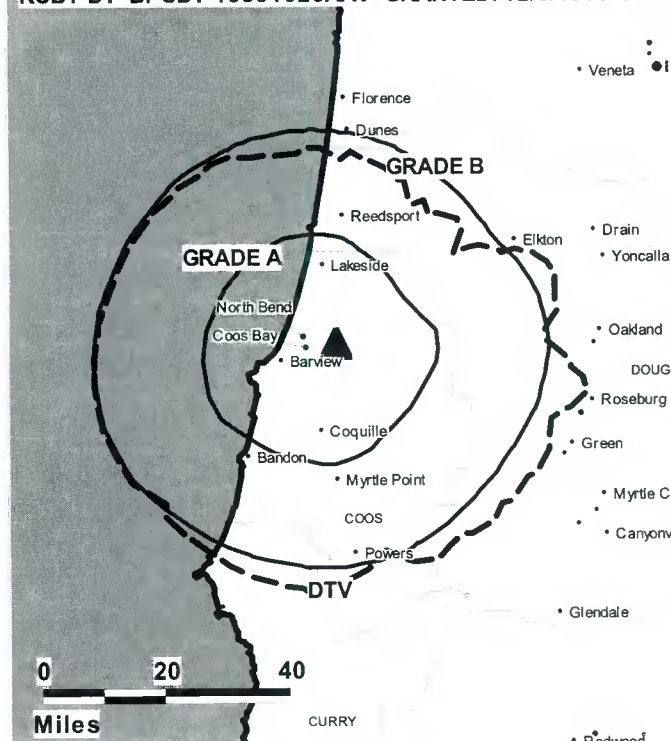
Troy Woody, Creative Services Director.

Sheryl Knox, Traffic Manager.

Ken Croes, Station Manager, General Sales Manager & Local Sales Manager.

Joe Lowe, Chief Engineer.

KCBY-DT BPCDT-19991026AAV GRANTED: 12/8/1999



© 2006 Warren Communications News

Paul Greene, Program Director.

City of License: Coos Bay. **Station DMA:** Eugene, OR. **Rank:** 121.

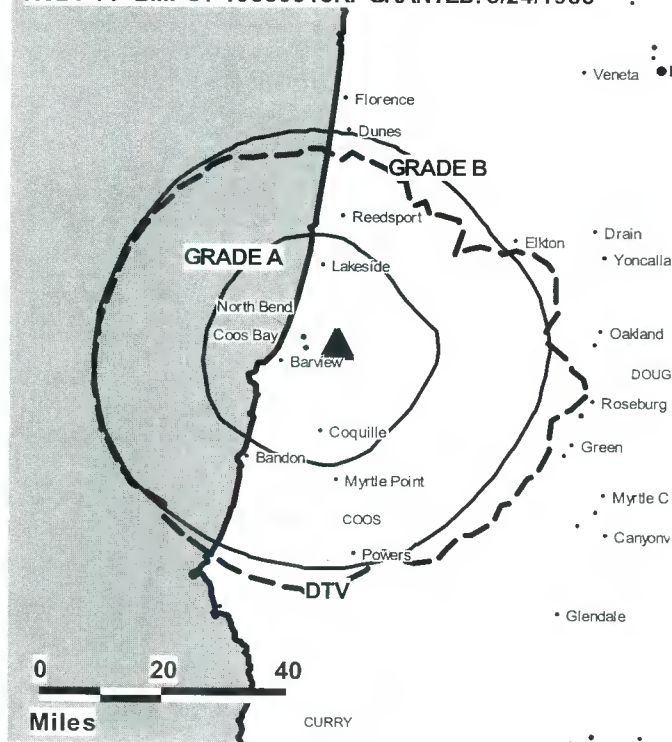
Nielsen Data: Not available.

KCBY-TV**Ch. 11****(Satellite of KVAL-TV, Eugene)****Network Service:** CBS.**Licensee:** Fisher Broadcasting-Oregon TV LLC, 600 University St., Suite 1525, Seattle, WA 98101.**Studio:** 3451 Broadway, North Bend, OR 97459.**Mailing Address:** Box 1156, Coos Bay, OR 97420.**Phone:** 541-269-1111. **Fax:** 541-269-7464.**E-mail:** lowe@kcbj.com**Web Site:** http://www.kcbj.com**Technical Facilities:** Channel No. 11 (198-204 MHz). Authorized power: 11.5-kw visual, 1.15-kw aural. Antenna: 200-ft above av. terrain, 182-ft. above ground, 1042-ft. above sea level.

Latitude	43°	23'	26"
Longitude	124°	07'	46.3"

Transmitter: 5-mi. ENE of city center.**Digital Facilities:** Channel No. 21 (512-518 MHz). Power: 50-kw visual, aural. Antenna: 617-ft above av. terrain, 138-ft. above ground, 1053-ft. above sea level.

Latitude	43°	23'	26"
Longitude	124°	007'	46"

FCC Digital File Number: BPCDT-19991026AAV. Granted: December 08, 1999.**Note:** Latitude and longitude coordinates shown are based on the North American Datum of 1927 (NAD 27) as currently required by the Mass Media Bureau of the FCC.**Satellite Earth Station:** Transmitter Acrodyne; Tractor, 3-meter; M/A-Com receivers.**News Service:** AP.**Ownership:** Fisher Broadcasting Inc. (Group Owner).**Began Operation:** October 1, 1960. Sale to Retlaw Enterprises Inc. by Northwest Television Inc. approved by FCC March 29, 1996. Sale to present owner from Retlaw Enterprises Inc. approved by FCC April 16, 1999 (Television Digest, Vol. 38:47).**Represented (sales):** Katz Television.**Represented (legal):** Shaw Pittman.**Personnel:****David P. Weinkauf**, General Manager.**Ken Croes**, Station Manager, General Sales Manager & Local Sales Manager.**Dino Francois**, Promotion Director.**Troy Woody**, Creative Services Director.**Sheryl Knox**, Traffic Manager.**Tim Novotny**, News Director.**Joe Lowe**, Chief Engineer.**Paul Greene**, Program Director.**KCBY-TV BMPCT-19830513KI GRANTED: 5/24/1983**

© 2006 Warren Communications News

Highest 30 Sec. Rate: \$125.**City of License:** Coos Bay. **Station DMA:** Eugene, OR. **Rank:** 121.

Circulation © 2005 Nielsen. Coverage based on Nielsen study.

GrandTotal	Cable TV Households	Non-cable TV Households	Total TV Households
Estimated Station Totals *	38,470	11,040	49,510
Average Weekly Circulation (2005)	14,966	3,312	18,278
Average Daily Circulation (2005)			11,142
Station DMA Total	Cable TV Households	Non-cable TV Households	Total TV Households
Estimated Station Totals *	33,360	11,040	44,400
Average Weekly Circulation (2005)	14,297	3,312	17,609
Average Daily Circulation (2005)			10,953
Other DMA Total	Cable TV Households	Non-cable TV Households	Total TV Households
Estimated Station Totals *	5,110	0	5,110
Average Weekly Circulation (2005)	669	0	669
Average Daily Circulation (2005)			189

*Estimated station totals are sums of the Nielsen TV and Cable TV household estimates for each county in which the station registers viewing of more than 5% as per the Nielsen Survey Methods.

KMTZ
Ch. 23
(Satellite of KMTR, Eugene)

Network Service: NBC.

Licensee: Ackerley Media Group Inc., 2625 S. Memorial Dr., Suite A, Tulsa, OK 74129.

Studio: 3825 International Court, Springfield, OR 97477.

Mailing Address: 3825 International Court, Springfield, OR 97477-1086.

Phone: 541-746-1600. **Fax:** 541-747-0866.

E-mail: cambraward@kmtr.com

Web Site: http://www.nbc16.com

Technical Facilities: Channel No. 23 (524-530 MHz). Authorized power: 12.43-kw max. visual, 1.24-kw aural. Antenna: 623-ft above av. terrain, 151-ft. above ground, 1030-ft. above sea level.

Latitude	43°	23'	39"
Longitude	124°	07'	56"

Transmitter: Atop Noah Butte, 4.8-mi. E of Coos Bay at 70 degrees.

Digital Facilities: Channel No. 22 (518-524 MHz). Power: 10-kw max. visual. Antenna: 587-ft above av. terrain, 115-ft. above ground, 994-ft. above sea level.

Latitude	43°	23'	39"
Longitude	124°	07'	56"

FCC Digital File Number: BPCDT-19991101AGF. Granted: November 22, 2002.

Note: Latitude and longitude coordinates shown are based on the North American Datum of 1927 (NAD 27) as currently required by the Mass Media Bureau of the FCC.

Multichannel TV Sound: Planned.

News Services: NBC News Channel, AP.

Ownership: Clear Channel Communications Inc. (Group Owner).

Began Operation: July 8, 1991. Sale to Wicks Broadcast Group LP by KMTR Inc. approved by FCC October 17, 1995 (Television Digest, Vol. 35:31). Sale to The Ackerley Group from Wicks Broadcast Group LP approved by FCC March 12, 1999. In stock swap, Clear Channel Broadcasting Inc. acquired The Ackerley Group. FCC approved deal May 29, 2002 (Vol. 41:42, 42:22).

Represented (sales): Blair Television.

Represented (legal): Rubin, Winston, Diercks, Harris & Cooke LLP.

Represented (engineering): Hatfield & Dawson.

Personnel:

Cambra Ward, Vice President & General Manager.

Kurt Thelen, Operations Manager & Chief Engineer.

Mike Chisholm, General Sales Manager.

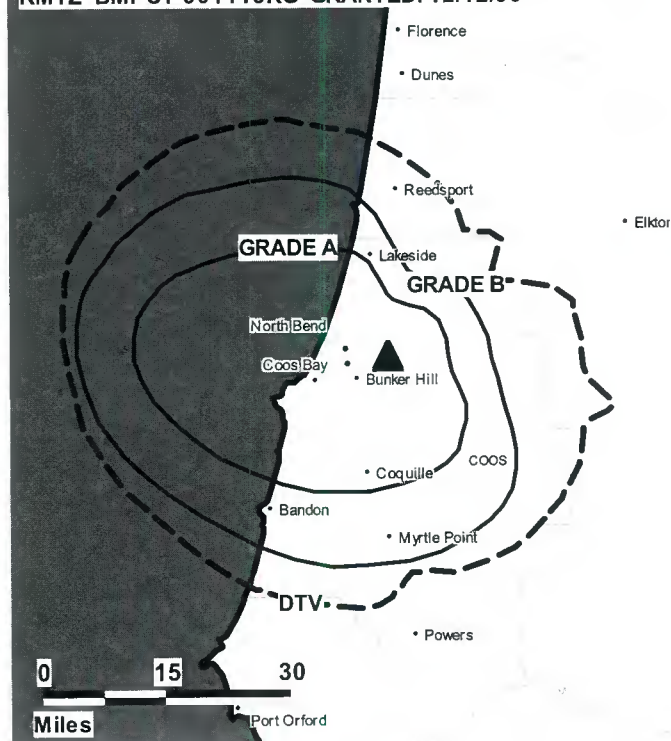
Jill Williams, Local Sales Manager.

John Wagner, National Sales Manager.

Robert McMichaels, News Manager.

Leslie Bristow, Production, Creative Services, & Promotion Director.

KMTZ BMPCT-901113KG GRANTED: 12/12/90



© 2006 Warren Communications News

Sarah Cook, Traffic Manager.

Rates: On request.

City of License: Coos Bay. **Station DMA:** Eugene, OR. **Rank:** 121.

Circulation © 2005 Nielsen. Coverage based on Nielsen study.

GrandTotal	Cable TV Households	Non-cable TV Households	Total TV Households
Estimated Station Totals *	20,270	11,040	31,310
Average Weekly Circulation (2005)	5,851	1,314	7,165
Average Daily Circulation (2005)			3,105
Station DMA Total	Cable TV Households	Non-cable TV Households	Total TV Households
Estimated Station Totals *	15,160	11,040	26,200
Average Weekly Circulation (2005)	5,488	1,314	6,802
Average Daily Circulation (2005)			3,013
Other DMA Total	Cable TV Households	Non-cable TV Households	Total TV Households
Estimated Station Totals *	5,110	0	5,110
Average Weekly Circulation (2005)	363	0	363
Average Daily Circulation (2005)			92

*Estimated station totals are sums of the Nielsen TV and Cable TV household estimates for each county in which the station registers viewing of more than 5% as per the Nielsen Survey Methods.

KMTZ-DT

Ch. 22

Network Service: NBC.

Licensee: Ackerley Media Group Inc., 2625 S. Memorial Dr., Suite A, Tulsa, OK 74129.

Studio: 3825 International Court, Springfield, OR 97477.

Mailing Address: 3825 International Court, Springfield, OR 97477.

Phone: 541-746-1600. **Fax:** 541-747-0866.

E-mail: cambraward@kmtr.com

Web Site: http://www.nbc16.com

Technical Facilities: Channel No. 22 (518-524 MHz). Authorized power: 10-kw max. visual. Antenna: 587-ft above av. terrain, 115-ft. above ground, 994-ft. above sea level.

Latitude	43°	23'	39"
Longitude	124°	07'	56"

Transmitter: Noah Butte, 4.8-mi. NE of Coos Bay.

Note: Latitude and longitude coordinates shown are based on the North American Datum of 1927 (NAD 27) as currently required by the Mass Media Bureau of the FCC.

Multichannel TV Sound: Stereo and separate audio program.

Ownership: Clear Channel Communications Inc. (Group Owner).

Began Operation: Station operating; no on-air date

Represented (sales): Blair Television.

Represented (legal): Rubin, Winston, Diercks, Harris & Cooke LLP.

Personnel:

Cambra Ward, Vice President & General Manager.

Kurt Thelen, Operations Manager & Chief Engineer.

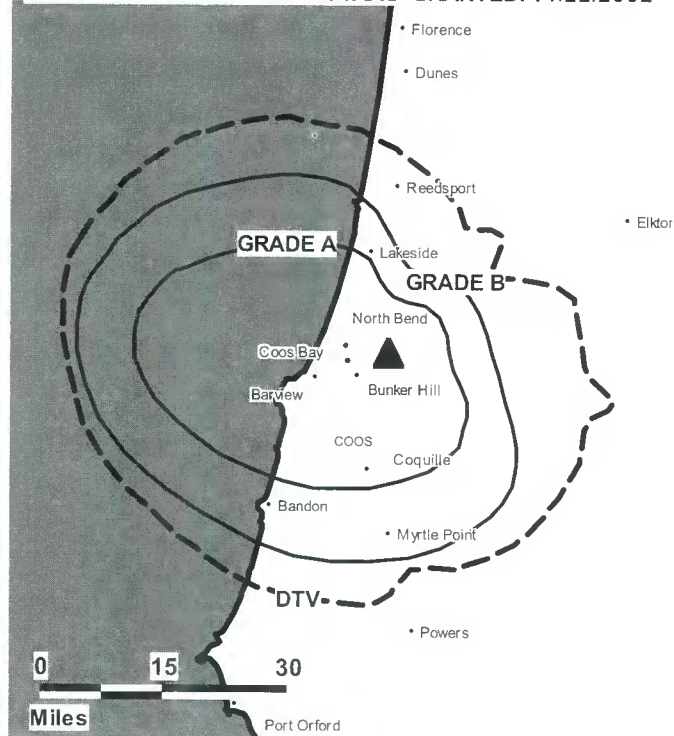
Mike Chisholm, General Sales Manager.

Jill Williams, Local Sales Manager.

John Wagner, National Sales Manager.

Robert McMichaels, News Director.

KMTZ-DT BMPCDT-20021004AAU GRANTED: 11/22/2002



© 2006 Warren Communications News

Leslie Bristow, Production, Promotion, & Creative Services Director.

Sarah Cook, Traffic Manager.

Highest 30 Sec. Rate: \$1200.

City of License: Coos Bay. **Station DMA:** Eugene, OR. **Rank:** 121.

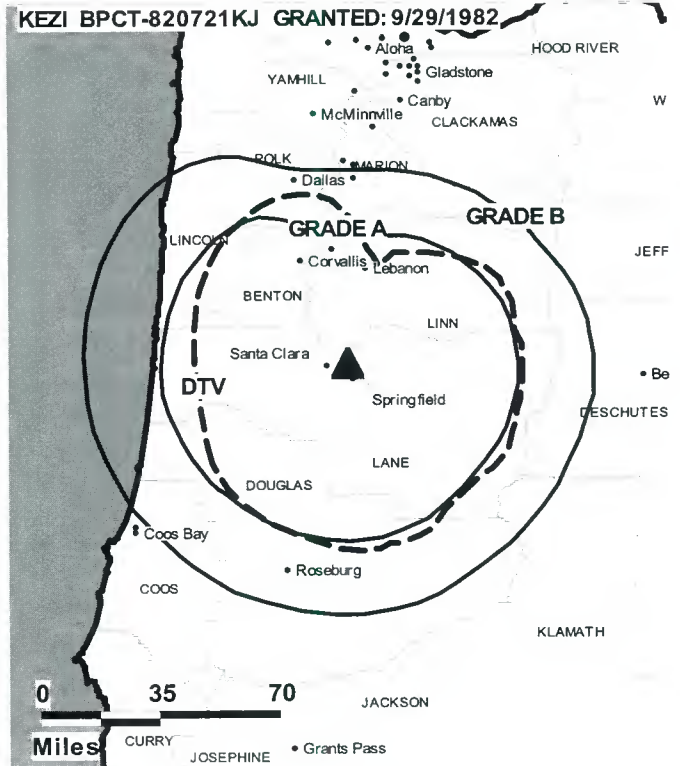
Nielsen Data: Not available.

KEZI
Ch. 9**Network Service:** ABC.**Licensee:** KEZI Inc., Box 7009, Eugene, OR 97401.**Studio:** 2975 Chad Dr., Eugene, OR 97408.**Mailing Address:** Box 7009, Eugene, OR 97401.**Phone:** 541-485-5611. **Fax:** 541-342-1568.**E-mail:** kezi@kezi.com**Web Site:** http://www.kezi.com**Technical Facilities:** Channel No. 9 (186-192 MHz). Authorized power: 316-kw visual, 47.4-kw aural. Antenna: 1769-ft above av. terrain, 496-ft. above ground, 2604-ft. above sea level.

Latitude	44°	06'	57"
Longitude	122°	59'	57"

Transmitter: Coburg Ridge, approx. 7-mi. NE of Eugene.**Digital Facilities:** Channel No. 14 (470-476 MHz). Power: 30-kw max. visual, aural. Antenna: 1593-ft above av. terrain, 320-ft. above ground, 2430-ft. above sea level.

Latitude	44°	06'	57"
Longitude	122°	59'	57"

FCC Digital File Number: BMPCDT-20010710ABI. Granted: January 04, 2002.**Note:** Latitude and longitude coordinates shown are based on the North American Datum of 1927 (NAD 27) as currently required by the Mass Media Bureau of the FCC.**Multichannel TV Sound:** Stereo only.**Satellite Earth Stations:** Transmitter Harris; Harris, 3-meter C-band; Vertex, 4.5-meter Ku-band; Andrew, 4.5-meter C-band; Harris, 6.1-meter C-band; Andrew, 7.3-meter C-band; M/A-Com, Harris, Drake, Avantek receivers.**News Services:** AP, ABC NewsOne.**Ownership:** Chambers Communications Corp. (Group Owner).**Began Operation:** December 19, 1960. Sale to present owner approved by FCC August 10, 1983.**Represented (sales):** Millennium Sales & Marketing.**Personnel:****Scott Chambers**, President & General Manager.**Joe Smelser**, Operations Director.**Tom Anderson**, General Sales Manager.**Teresa Thomas**, General Sales Manager.**Beth Cookson**, National & Regional Sales Coordinator.**Alan Beck**, News Director.**Dennis Hunt**, Chief Engineer.**Dave Larson**, Program Director.**Michelle Eckland**, Marketing & Promotion Director.

© 2006 Warren Communications News

Pepper Smelser, Traffic Manager.**Highest 30 Sec. Rate:** \$1000.**City of License:** Eugene. **Station DMA:** Eugene, OR. **Rank:** 121.

Circulation © 2005 Nielsen. Coverage based on Nielsen study.

GrandTotal	Cable TV Households	Non-cable TV Households	Total TV Households
Estimated Station Totals *	177,300	112,700	290,000
Average Weekly Circulation (2005)	80,529	48,011	128,540
Average Daily Circulation (2005)			53,281
Station DMA Total	Cable TV Households	Non-cable TV Households	Total TV Households
Estimated Station Totals *	98,750	97,250	196,000
Average Weekly Circulation (2005)	60,721	46,018	106,739
Average Daily Circulation (2005)			47,397
Other DMA Total	Cable TV Households	Non-cable TV Households	Total TV Households
Estimated Station Totals *	78,550	15,450	94,000
Average Weekly Circulation (2005)	19,808	1,993	21,801
Average Daily Circulation (2005)			5,884

*Estimated station totals are sums of the Nielsen TV and Cable TV household estimates for each county in which the station registers viewing of more than 5% as per the Nielsen Survey Methods.

KEZI-DT

Ch. 14

Network Service: ABC.

Grantee: KEZI Inc., Box 7009, Eugene, OR 97401.

Studio: 2975 Chad Dr., Eugene, OR 97408.

Mailing Address: Box 7009, Eugene, OR 97401.

Phone: 541-485-5611. **Fax:** 541-342-1568.

E-mail: kezi@kezi.com

Web Site: <http://www.kezi.com>

Technical Facilities: Channel No. 14 (470-476 MHz). Authorized power: 30-kw max. visual, aural. Antenna: 1593-ft above av. terrain, 320-ft. above ground, 2430-ft. above sea level.

Latitude	44°	06'	57"
Longitude	122°	59'	57"

Note: Latitude and longitude coordinates shown are based on the North American Datum of 1927 (NAD 27) as currently required by the Mass Media Bureau of the FCC.

Ownership: Chambers Communications Corp. (Group Owner).

Began Operation: Station operating under Special Temporary Authority at 13.5-kw max. visual; no on-air date

Personnel:

Scott Chambers, President & General Manager.

Joe Smelser, Operations Director.

Tom Anderson, General Sales Manager.

Teresa Thomas, General Sales Manager.

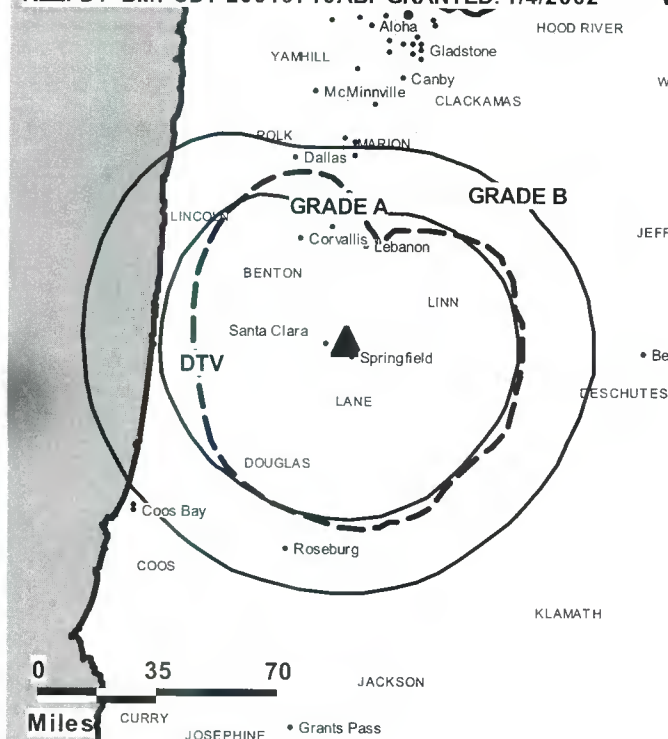
Beth Cookson, National & Regional Sales Coordinator.

Alan Beck, News Director.

Dennis Hunt, Chief Engineer.

Dave Larson, Program Director.

KEZI-DT BMPCDT-20010710ABI GRANTED: 1/4/2002



© 2006 Warren Communications News

Michelle Eckland, Marketing & Promotion Director.

Pepper Smelser, Traffic Manager.

City of License: Eugene. **Station DMA:** Eugene, OR. **Rank:** 121.

Nielsen Data: Not available.

KLSR-DT
Ch. 31
Network Service: FOX.

Grantee: California Oregon Broadcasting Inc., Box 1489, Medford, OR 97501.

Studio: 2940 Chad Dr., Eugene, OR 97408.

Mailing Address: 2940 Chad Dr., Eugene, OR 97408.

Phone: 541-683-3434. **Fax:** 541-683-8016.

E-mail: foxrocks@klsrtvfox.com

Web Site: <http://www.klsrtvfox.com>
Technical Facilities: Channel No. 31 (572-578 MHz). Authorized power: 88-kw max. visual, aural. Antenna: 1220-ft above av. terrain, 580-ft. above ground, 1876-ft. above sea level.

Latitude	44°	000'	004"
Longitude	123°	006'	45"

Note: Latitude and longitude coordinates shown are based on the North American Datum of 1927 (NAD 27) as currently required by the Mass Media Bureau of the FCC.

Multichannel TV Sound: Stereo and separate audio program.

Ownership: California-Oregon Broadcasting Inc. (Group Owner).

Began Operation: May 1, 2002. Station operating under Special Temporary Authority at 6-kw max. visual; no on-air date.

Represented (sales): Blair Television.

Represented (legal): Wiley, Rein & Fielding.

Represented (engineering): Lohnes & Culver.

Personnel:
Mark Metzger, General Manager.

Christina Breen, Local Sales Manager.

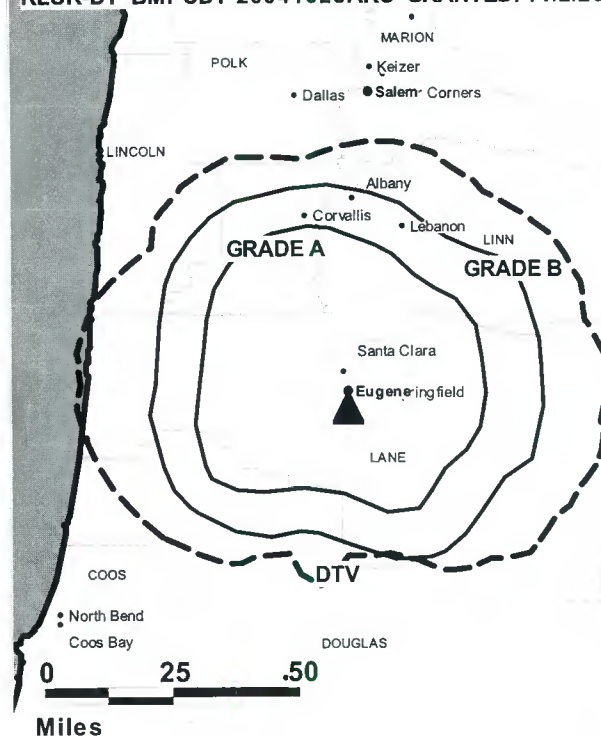
Melissa Bare, Local Sales Manager.

Linda Jackson, Local Sales Manager.

Paul Lindley, Local Sales Manager.

Aleck Thompson, National Sales Manager.

Bob Broderick, News & Promotion Director.

KLSR-DT BMPCDT-20041028AKC GRANTED: 11/2/2004


© 2006 Warren Communications News

Tim Hershiser, Chief Engineer.

Kathy Wofford, Business Manager.

Sandra Dornon-Belmont, Program Director.

Marc Belmont, Production Manager.

Linda Collingwood, Traffic Manager.

Highest 30 Sec. Rate: \$1000.

City of License: Eugene. **Station DMA:** Eugene, OR. **Rank:** 121.

Nielsen Data: Not available.

KLSR-TV

Ch. 34

Network Service: FOX.

Licensee: California Oregon Broadcasting Inc., Box 1489, Medford, OR 97501.

Studio: 2940 Chad Dr., Eugene, OR 97408.

Mailing Address: 2940 Chad Dr., Eugene, OR 97408.

Phone: 541-683-3434. **Fax:** 541-683-8016.

E-mail: foxrocks@klsrtvfox.com

Web Site: http://www.klsrtvfox.com

Technical Facilities: Channel No. 34 (590-596 MHz). Authorized power: 3090-kw max. visual. Antenna: 850-ft above av. terrain, 141-ft. above ground, 1499-ft. above sea level.

Latitude	44°	00'	04"
Longitude	123°	06'	22"

Holds CP for change to 805-kw max. visual, 1000-ft above av. terrain, 358-ft. above ground, 1656-ft. above sea level; BPCT-960711LL.

Transmitter: 5139 Solar Heights, Eugene.

Digital Facilities: Channel No. 31 (572-578 MHz). Power: 88-kw max. visual, aural. Antenna: 1220-ft above av. terrain, 580-ft. above ground, 1876-ft. above sea level.

Latitude	44°	000'	004"
Longitude	123°	006'	45"

FCC Digital File Number: BPCDT-19991101AEZ. Granted: November 02, 2004.

Note: Latitude and longitude coordinates shown are based on the North American Datum of 1927 (NAD 27) as currently required by the Mass Media Bureau of the FCC.

Multichannel TV Sound: Stereo only.

Satellite Earth Stations: Transmitter Townsend; Prodelin, 5-meter; Paraclipse, 5-meter; AFC, 7-meter C-band; Wegener, Standard Agile Omni, General Instrument receivers.

Ownership: California-Oregon Broadcasting Inc. (Group Owner).

Began Operation: October 30, 1991. Sale to present owner approved by FCC September 1, 1994 (Television Digest, Vol. 34:5). Transfer of control from Carol Anne Smullin Brown to Patricia C. Smullin approved by FCC March 30, 2001.

Represented (sales): Blair Television.

Represented (legal): Hildreth & Coons.

Represented (engineering): Cecil Lynch.

Personnel:

Mark Metzger, General Manager.

Melissa Bare, Local Sales Manager.

Christina Breen, Local Sales Manager.

Linda Jackson, Local Sales Manager.

Paul Lindley, Local Sales Manager.

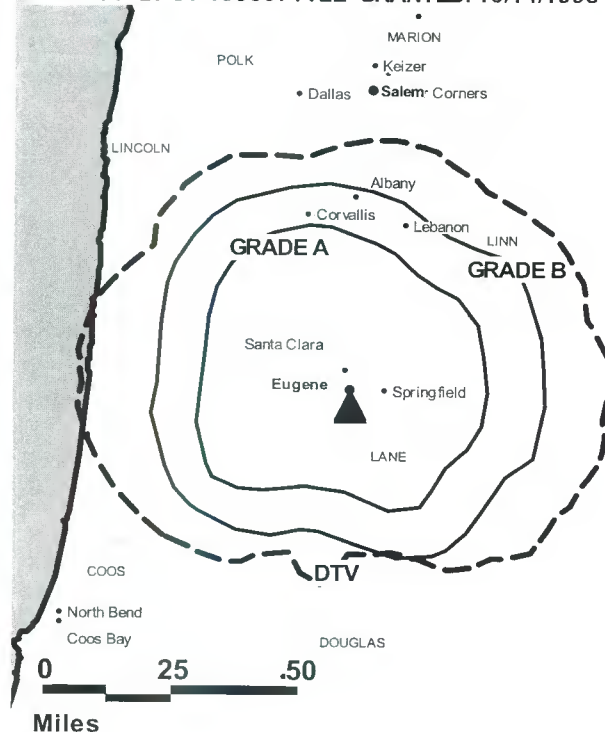
Aleck Thompson, National Sales Manager.

Bob Broderick, News & Promotion Director.

Tim Hershiser, Chief Engineer.

Kathy Wofford, Business Manager.

KLSR-TV BPCT-19960711LL GRANTED: 10/14/1998



© 2006 Warren Communications News

Sandra Dornon-Belmont, Program Director.

Marc Belmont, Production Manager.

Linda Collingwood, Traffic Manager.

Highest 30 Sec. Rate: \$950.

City of License: Eugene. **Station DMA:** Eugene, OR. **Rank:** 121.

Circulation © 2005 Nielsen. Coverage based on Nielsen study.

GrandTotal	Cable TV Households	Non-cable TV Households	Total TV Households
Estimated Station Totals *	156,300	112,700	269,000
Average Weekly Circulation (2005)	68,615	37,447	106,062
Average Daily Circulation (2005)			37,256
Station DMA Total	Cable TV Households	Non-cable TV Households	Total TV Households
Estimated Station Totals *	132,110	97,250	229,360
Average Weekly Circulation (2005)	64,866	35,423	100,289
Average Daily Circulation (2005)			35,472
Other DMA Total	Cable TV Households	Non-cable TV Households	Total TV Households
Estimated Station Totals *	24,190	15,450	39,640
Average Weekly Circulation (2005)	3,749	2,024	5,773
Average Daily Circulation (2005)			1,784

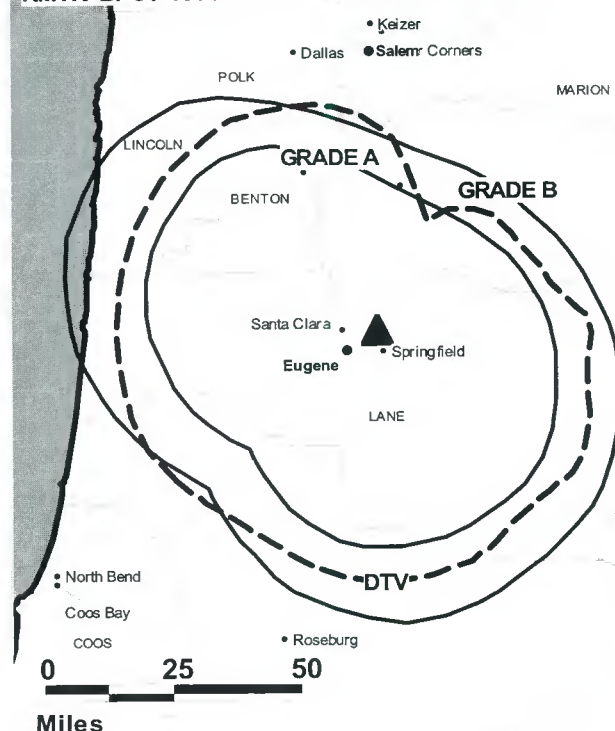
*Estimated station totals are sums of the Nielsen TV and Cable TV household estimates for each county in which the station registers viewing of more than 5% as per the Nielsen Survey Methods.

KMTR**Ch. 16****(Operates satellites KMTX-TV, Roseburg; KMTZ, Coos Bay)****Network Service:** NBC.**Licensee:** Ackerley Media Group Inc., 2625 S. Memorial Dr., Suite A, Tulsa, OK 74129.**Studio:** 3825 International Court, Springfield, OR 97477-1086.**Mailing Address:** 3825 International Court, Springfield, OR 97477-1086.**Phone:** 541-746-1600. **Fax:** 541-747-0866.**E-mail:** cward@ackerley.com**Web Site:** http://www.nbc16.com**Technical Facilities:** Channel No. 16 (482-488 MHz). Authorized power: 1910-kw max. & 871-kw horizontal visual, 381.6-kw & 174-kw horizontal aural. Antenna: 1685-ft above av. terrain, 496-ft. above ground, 2606-ft. above sea level.

Latitude	44°	06'	58"
Longitude	122°	59'	55"

Transmitter: Coburg Ridge, near Eugene.**Digital Facilities:** Channel No. 17 (488-494 MHz). Power: 70-kw max. visual. Antenna: 1552-ft above av. terrain, 236-ft. above ground, 2346-ft. above sea level.

Latitude	44°	06'	57"
Longitude	122°	59'	57"

FCC Digital File Number: BPCDT-19991101AGC. Granted: March 26, 2001.**Note:** Latitude and longitude coordinates shown are based on the North American Datum of 1927 (NAD 27) as currently required by the Mass Media Bureau of the FCC.**Multichannel TV Sound:** Stereo only.**Satellite Earth Stations:** Transmitter Townsend; Harris, 3-meter Ku-band; Harris, 6.1-meter Ku-band; Harris, 6.1-meter C-band.**News Services:** NBC News Channel, CNN Newsource, AP.**Ownership:** Clear Channel Communications Inc. (Group Owner).**Began Operation:** October 4, 1982. Transfer of control to KMTR Inc. approved by FCC Jan. 16, 1984. Sale to Wicks Broadcast Group LP approved by FCC October 17, 1995 (Television Digest, Vol. 35:31). Sale to The Ackerley Group by Wicks Broadcast Group LP approved by FCC March 12, 1999. In stock swap, Clear Channel Broadcasting Inc. acquired The Ackerley Group. FCC approved deal May 29, 2002 (Vol. 41:42, 42:22).**Represented (sales):** Blair Television.**Represented (legal):** Rubin, Winston, Diercks, Harris & Cooke LLP.**Represented (engineering):** Hammett & Edison Inc.**Personnel:****Cambra Ward**, Vice President & General Manager.**Kurt Thelen**, Operations Manager & Chief Engineer.**Mike Chisholm**, General & Local Sales Manager.**John Wagner**, National Sales Manager.**Robert McMichaels**, News Manager.**Leslie Bristow**, Creative Services Manager & Promotion Director.**KMTR BPCT-19790507KJ GRANTED: 10/19/1981**

© 2006 Warren Communications News

Sarah Cook, Traffic Manager.**Highest 30 Sec. Rate:** \$1800.00.**City of License:** Eugene. **Station DMA:** Eugene, OR. **Rank:** 121.

Circulation © 2005 Nielsen. Coverage based on Nielsen study.

GrandTotal	Cable TV Households	Non-cable TV Households	Total TV Households
Estimated Station Totals *	122,940	112,700	235,640
Average Weekly Circulation (2005)	73,674	43,510	117,184
Average Daily Circulation (2005)			51,054
Station DMA Total	Cable TV Households	Non-cable TV Households	Total TV Households
Estimated Station Totals *	98,750	97,250	196,000
Average Weekly Circulation (2005)	65,111	42,104	107,215
Average Daily Circulation (2005)			47,724
Other DMA Total	Cable TV Households	Non-cable TV Households	Total TV Households
Estimated Station Totals *	24,190	15,450	39,640
Average Weekly Circulation (2005)	8,563	1,406	9,969
Average Daily Circulation (2005)			3,330

*Estimated station totals are sums of the Nielsen TV and Cable TV household estimates for each county in which the station registers viewing of more than 5% as per the Nielsen Survey Methods.

KMTR-DT
Ch. 17

Network Service: NBC.

Licensee: Ackerley Media Group Inc., 2625 S. Memorial Dr., Suite A, Tulsa, OK 74129.

Studio: 3825 International Court, Springfield, OR 97477.

Mailing Address: 3825 International Court, Springfield, OR 97477.

Phone: 541-746-1600. **Fax:** 541-747-0866.

E-mail: cward@ackerly.com

Web Site: <http://www.nbc16.com>

Technical Facilities: Channel No. 17 (488-494 MHz). Authorized power: 70-kw max. visual. Antenna: 1552-ft above av. terrain, 236-ft. above ground, 2346-ft. above sea level.

Latitude	44°	06'	57"
Longitude	122°	59'	57"

Note: Latitude and longitude coordinates shown are based on the North American Datum of 1927 (NAD 27) as currently required by the Mass Media Bureau of the FCC.

Ownership: Clear Channel Communications Inc. (Group Owner).

Began Operation: Station operating; no on-air date.

Represented (sales): Blair Television.

Represented (legal): Rubin, Winston, Diercks, Harris & Cooke LLP.

Personnel:

Cambra Ward, Vice President & General Manager.

Kurt Thelan, Operations Manager & Chief Engineer.

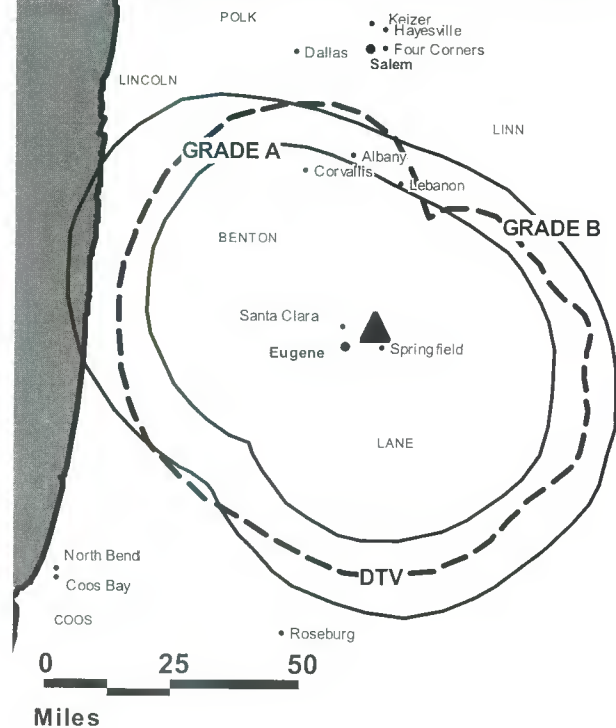
Mike Chisholm, General & Local Sales Manager.

John Wagner, National Sales Manager.

Robert McMichaels, News Director.

Leslie Bristow, Creative Services & Promotion Director.

KMTR-DT BMPCDT-20020918AAF GRANTED: 12/9/2002



© 2006 Warren Communications News

Sarah Cook, Traffic Manager.

City of License: Eugene. **Station DMA:** Eugene, OR. **Rank:** 121.

Nielsen Data: Not available.

KVAL-DT
Ch. 25

Network Service: CBS.

Grantee: Fisher Broadcasting-Oregon TV LLC, 600 University St., Suite 1525, Seattle, WA 98101.

Studio: 4575 Blanton Rd., Eugene, OR 97405.

Mailing Address: Box 1313, Eugene, OR 97440.

Phone: 541-342-4961. **Fax:** 541-342-2635.

E-mail: weinkauf@kval.com

Web Site: <http://www.kval.com>

Technical Facilities: Channel No. 25 (536-542 MHz). Authorized power: 1000-kw max. visual. Antenna: 1324-ft above av. terrain, 696-ft. above ground, 1990-ft. above sea level.

Latitude	44°	00'	07"
Longitude	123°	06'	53"

Transmitter: 4575 Blanton Rd.

Note: Latitude and longitude coordinates shown are based on the North American Datum of 1927 (NAD 27) as currently required by the Mass Media Bureau of the FCC.

Multichannel TV Sound: Planned.

News Services: CNN Newsource, CBS Newspath, AP.

Ownership: Fisher Broadcasting Inc. (Group Owner).

Began Operation: December 12, 2001. High Definition. Station operating under Special Temporary Authority at 50-kw max. visual.

Represented (sales): Continental Television Sales.

Represented (legal): Shaw Pittman.

Personnel:

David Weinkauf, General Manager.

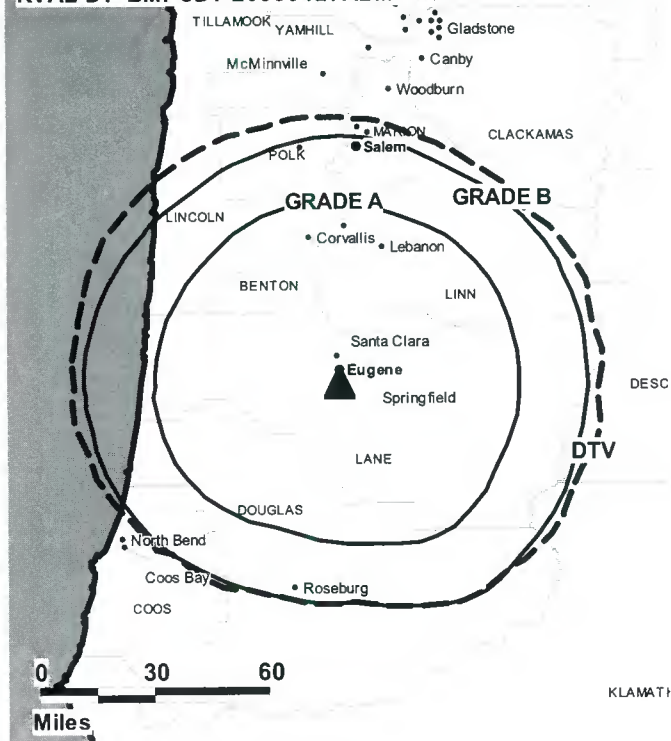
Greg Raschio, General Sales Manager & Creative Services Director.

Steve Murray, Local Sales Manager.

Deana Reece, News Director.

Dan Stoe, Chief Engineer.

KVAL-DT BMPCDT-20000427ABM GRANTED: 2/12/2001



© 2006 Warren Communications News

Paul Greene, Program Director.

Dino Francois, Promotion Director.

Wade Hughes, Production Manager.

Sheryl Knox, Traffic Manager.

Highest 30 Sec. Rate: \$700.

City of License: Eugene. **Station DMA:** Eugene, OR. **Rank:** 121.

Nielsen Data: Not available.

KVAL-TV

Ch. 13

(Operates satellites KCBY-TV, Coos Bay; KPIC, Roseburg)

Network Service: CBS.

Licensee: Fisher Broadcasting-Oregon TV LLC, 600 University St., Suite 600, Seattle, WA 98101.

Studio: 4575 Blanton Rd., Eugene, OR 97405.

Mailing Address: Box 1313, Eugene, OR 97440.

Phone: 541-342-4961. **Fax:** 541-342-2635.

E-mail: weinkauf@kval.com

Web Site: http://www.kval.com

Technical Facilities: Channel No. 13 (210-216 MHz). Authorized power: 316-kw visual, 63-kw aural. Antenna: 1476-ft above av. terrain, 848-ft. above ground, 2142-ft. above sea level.

Latitude 44° 00' 07"
Longitude 123° 06' 53"

Transmitter: Blanton Heights.

Digital Facilities: Channel No. 25 (536-542 MHz). Power: 1000-kw max. visual. Antenna: 1324-ft above av. terrain, 696-ft. above ground, 1990-ft. above sea level.

Latitude 44° 00' 07"
Longitude 123° 06' 53"

FCC Digital File Number: BMPCDT-20000427ABM. Granted: February 12, 2001.

Note: Latitude and longitude coordinates shown are based on the North American Datum of 1927 (NAD 27) as currently required by the Mass Media Bureau of the FCC.

Satellite Earth Stations: Transmitter Larcen; Scientific-Atlanta, 4.6-meter Ku-band; Harris, 4.6-meter Ku-band; Andrew, 4.6-meter Ku-band; Harris, 6.1-meter C-band; Scientific-Atlanta, 7-meter C-band; Scientific-Atlanta, M/A-Corn, Harris receivers.

News Service: AP.

Ownership: Fisher Broadcasting Inc. (Group Owner).

Began Operation: April 15, 1954. Sale to Retlaw Enterprises Inc. by Northwest Television Inc. approved by FCC March 29, 1996 (Television Digest, Vol. 35:45). Sale to present owner by Retlaw Enterprises Inc. approved by FCC April 16, 1999 (Vol. 38:47).

Represented (sales): Continental Television Sales.

Represented (sales): Katz Television.

Represented (legal): Shaw Pittman.

Personnel:

David P. Weinkauf, General Manager.

Greg Raschio, General Sales Manager & Creative Services Director.

Steve Murray, Local Sales Manager.

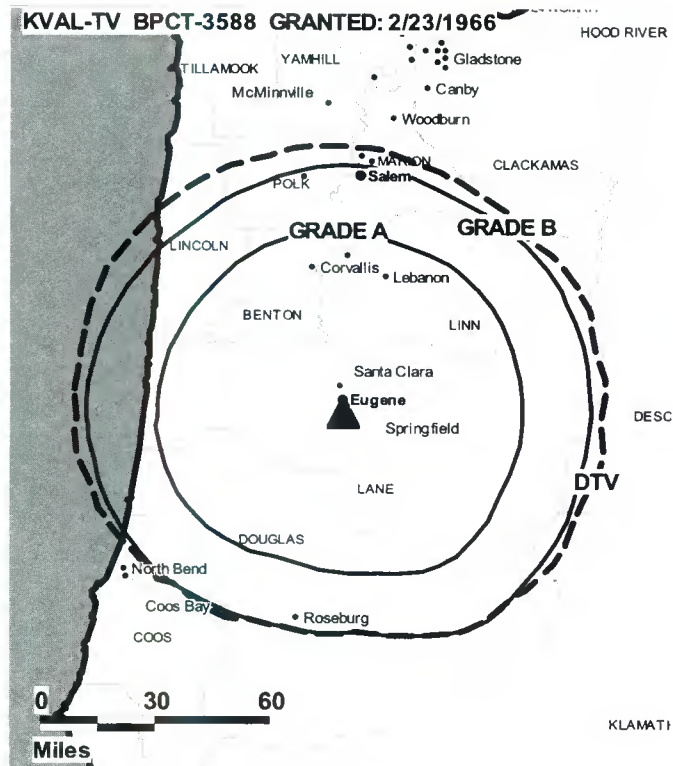
Deana Reece, News Director.

Dan Stoe, Chief Engineer.

Paul Greene, Program Director.

Dino Francois, Promotions Director.

KVAL-TV BPCT-3588 GRANTED: 2/23/1966



Wade Hughes, Production Manager.

Sheryl Knox, Traffic Manager.

Highest 30 Sec. Rate: \$700.

City of License: Eugene. **Station DMA:** Eugene, OR. **Rank:** 121.

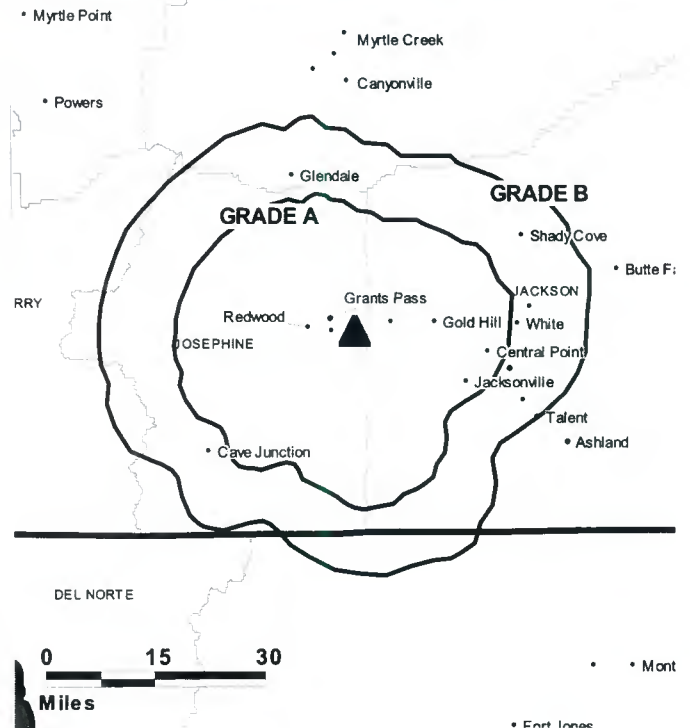
Circulation © 2005 Nielsen. Coverage based on Nielsen study.

GrandTotal	Cable TV Households	Non-cable TV Households	Total TV Households
Estimated Station Totals *	155,870	112,700	268,570
Average Weekly Circulation (2005)	83,130	49,670	132,800
Average Daily Circulation (2005)			65,728
Station DMA Total	Cable TV Households	Non-cable TV Households	Total TV Households
Estimated Station Totals *	98,750	97,250	196,000
Average Weekly Circulation (2005)	67,528	47,198	114,726
Average Daily Circulation (2005)			59,831
Other DMA Total	Cable TV Households	Non-cable TV Households	Total TV Households
Estimated Station Totals *	57,120	15,450	72,570
Average Weekly Circulation (2005)	15,602	2,472	18,074
Average Daily Circulation (2005)			5,897

*Estimated station totals are sums of the Nielsen TV and Cable TV household estimates for each county in which the station registers viewing of more than 5% as per the Nielsen Survey Methods.

KBLN**Ch. 30****Network Service:** IND.**Licensee:** Better Life Television Inc., 36505 Ditch Creek Rd., Rouge River, OR 97537.**Studio:** 36505 Ditch Creek Rd., Grants Pass, OR 97528.**Mailing Address:** Box 766, Grants Pass, OR 97528.**Phone:** 541-474-3089; 877-741-2588. **Fax:** 541-474-9409.**E-mail:** kbln@betterlifetv.tv**Web Site:** http://betterlifetv.tv**Technical Facilities:** Channel No. 30 (566-572 MHz). Authorized power: 9.77-kw max. visual. Antenna: 2146-ft above av. terrain, 121-ft. above ground, 3891-ft. above sea level.

Latitude	42°	22'	56"
Longitude	123°	16'	29"

Note: Latitude and longitude coordinates shown are based on the North American Datum of 1927 (NAD 27) as currently required by the Mass Media Bureau of the FCC.**Ownership:** Better Life Television Inc.**Began Operation:** October 15, 2001.**Personnel:****Robert Heisler**, President.**Delmer Wagner**, Vice President.**Ron Davis**, General Manager.**Marta Davis**, Station Manager.**Randy Colman**, Chief Engineer.**Don Eisner**, Treasurer.**Dennis Kamberg**, Production Manager.**City of License:** Grants Pass. **Station DMA:** Medford-Klamath Falls, OR. **Rank:** 141.**KBLN BMPCT-20010425AAC GRANTED: 9/19/2001**

© 2006 Warren Communications News

Circulation © 2005 Nielsen. Coverage based on Nielsen study.

GrandTotal	Cable TV Households	Non-cable TV Households	Total TV Households
Estimated Station Totals *	8,110	0	8,110
Average Weekly Circulation (2005)	414	0	414
Average Daily Circulation (2005)			65
Station DMA Total	Cable TV Households	Non-cable TV Households	Total TV Households
Estimated Station Totals *	8,110	0	8,110
Average Weekly Circulation (2005)	414	0	414
Average Daily Circulation (2005)			65

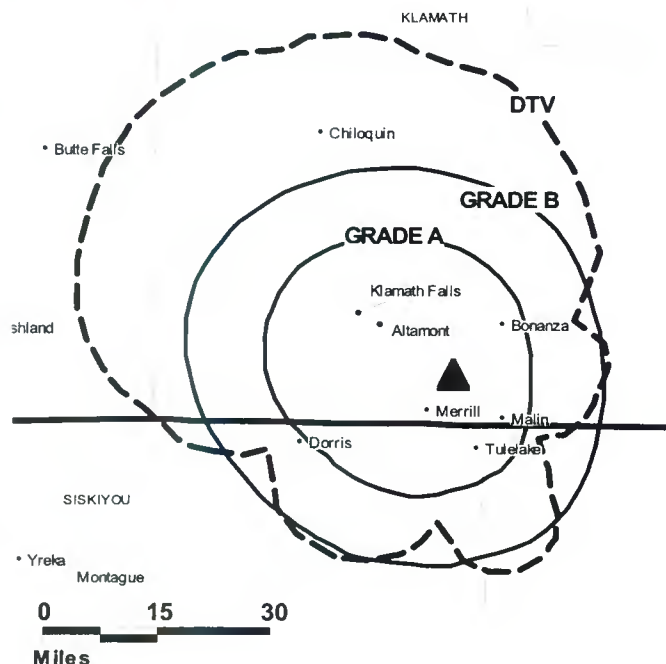
*Estimated station totals are sums of the Nielsen TV and Cable TV household estimates for each county in which the station registers viewing of more than 5% as per the Nielsen Survey Methods.

KDKF**Ch. 31****(Satellite of KDRV, Medford)****Network Service:** ABC.**Licensee:** Soda Mountain Broadcasting Inc., 1090 Knutson Ave., Medford, OR 97504.**Studio:** 231 E. Main St., Klamath Falls, OR 97601.**Mailing Address:** Box 4220, Medford, OR 97501.**Phone:** 541-883-3131. **Fax:** 541-883-8931.**E-mail:** dhill@cmc.net**Web Site:** http://www.kdrv.com**Technical Facilities:** Channel No. 31 (572-578 MHz). Authorized power: 6.03-kw max. visual, 0.6-kw aural. Antenna: 2267-ft above av. terrain, 145-ft. above ground, 6579-ft. above sea level.

Latitude	42°	05'	50.1"
Longitude	121°	31'	59.1"

Transmitter: Stukel Mountain, Klamath County.**Digital Facilities:** Channel No. 29 (560-566 MHz). Power: 5-kw max. visual. Antenna: 2136-ft above av. terrain, 13-ft. above ground, 6447-ft. above sea level.

Latitude	42°	05'	50"
Longitude	121°	37'	59"

FCC Digital File Number: BPCDT-19991021ADI. Granted: April 16, 2003.**Note:** Latitude and longitude coordinates shown are based on the North American Datum of 1927 (NAD 27) as currently required by the Mass Media Bureau of the FCC.**Ownership:** Chambers Communications Corp. (Group Owner).**Began Operation:** October 15, 1989. Sale to present owner by Love Broadcasting approved by FCC May 27, 1993.**Represented (sales):** Millennium Sales & Marketing.**Represented (legal):** Shaw Pittman.**Represented (engineering):** McClanathan & Associates Inc.**Personnel:****Renard Maiuri**, General Manager.**Cindy Minnecci**, Local & National Sales Manager.**Rick Carrera**, Operations Manager & Chief Engineer.**Jon Mitchell**, Production Manager.**Mark Hatfield**, News Director.**Rates:** On request.**KDKF BMPCT-19890606KG GRANTED: 7/26/1989**

© 2006 Warren Communications News

City of License: Klamath Falls. **Station DMA:** Medford-Klamath Falls, OR. **Rank:** 141.

Circulation © 2005 Nielsen. Coverage based on Nielsen study.

GrandTotal	Cable TV Households	Non-cable TV Households	Total TV Households
Estimated Station Totals *	14,800	13,880	28,680
Average Weekly Circulation (2005)	10,364	2,369	12,733
Average Daily Circulation (2005)			6,504
Station DMA Total	Cable TV Households	Non-cable TV Households	Total TV Households
Estimated Station Totals *	14,800	13,880	28,680
Average Weekly Circulation (2005)	10,364	2,369	12,733
Average Daily Circulation (2005)			6,504

*Estimated station totals are sums of the Nielsen TV and Cable TV household estimates for each county in which the station registers viewing of more than 5% as per the Nielsen Survey Methods.

KDKF-DT
Ch. 29

Network Service: ABC.

Licensee: Soda Mountain Broadcasting Inc., 231 E. Main St., Klamath Falls, OR 97601.

Studio: 231 E. Main St., Klamath Falls, OR 97601.

Mailing Address: Box 4220, Medford, OR 97501.

Phone: 541-882-5648; 541-888-3131. **Fax:** 541-883-8931.

E-mail: dhill@cmc.net

Web Site: <http://www.kdkf.com>

Technical Facilities: Channel No. 29 (560-566 MHz). Authorized power: 5-kw max. visual. Antenna: 2136-ft above av. terrain, 13-ft. above ground, 6447-ft. above sea level.

Latitude	42°	05'	50"
Longitude	121°	37'	59"

Note: Latitude and longitude coordinates shown are based on the North American Datum of 1927 (NAD 27) as currently required by the Mass Media Bureau of the FCC.

Ownership: Chambers Communications Corp. (Group Owner).

Began Operation: Station operating; no on-air date.

Personnel:

Renard Maiuri, General Manager.

Geoffrey Riley, Creative Services Director.

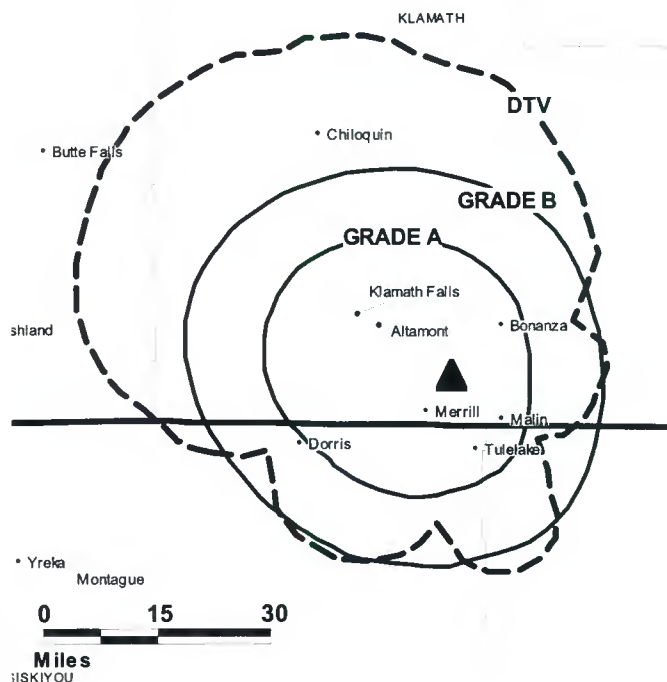
Mark J. Hatfield, News Director.

Rick Carrera, Operations Manager & Chief Engineer.

Jon Mitchell, Production Manager.

Cindy Minneci, Local & National Sales Manager.

KDKF-DT BMPCDT-20021021AAW GRANTED: 4/16/2003



© 2006 Warren Communications News

City of License: Klamath Falls. **Station DMA:** Medford-Klamath Falls, OR. **Rank:** 141.

Nielsen Data: Not available.

KOTI
Ch. 2
(Satellite of KOB1, Medford)

Network Service: NBC.

Licensee: California-Oregon Broadcasting Inc., Box 1489, Medford, OR 97501.

Studio: 222 S. 7th St., Box 2K, Klamath Falls, OR 97601.

Mailing Address: Box 1489, Medford, OR 97501.

Phone: 541-882-2222. **Fax:** 541-883-7664.

E-mail: kot1@kot12.com

Web Site: http://www.localnewscomesfirst.com

Technical Facilities: Channel No. 2 (54-60 MHz). Authorized power: 35.5-kw visual, 3.55-kw aural. Antenna: 2201-ft above av. terrain, 154-ft. above ground, 2201-ft. above sea level.

Latitude	42°	05'	48"
Longitude	121°	37'	57"

Transmitter: 4-mi. ESE of city.

Digital Facilities: Channel No. 13 (210-216 MHz). Power: 9-kw max. visual, aural. Antenna: 2162-ft above av. terrain, 115-ft. above ground, 6526-ft. above sea level.

Latitude	42°	05'	48"
Longitude	121°	37'	57"

FCC Digital File Number: BPCDT-200001206ADD. Granted: November 04, 2004.

Note: Latitude and longitude coordinates shown are based on the North American Datum of 1927 (NAD 27) as currently required by the Mass Media Bureau of the FCC.

Satellite Earth Station: Transmitter Harris; Paraclipse, 4.5-meter.

Ownership: California-Oregon Broadcasting Inc. (Group Owner).

Began Operation: August 13, 1956.

Represented (sales): Blair Television.

Represented (legal): Wiley, Rein & Fielding.

Represented (engineering): Lohnes & Culver.

Personnel:

Patricia C. Smullin, President.

John Larkin, General Manager.

Larry Black, Promotion Director.

Mark Dumond, Production Manager.

Wally Babbidge, General & Local Sales Manager.

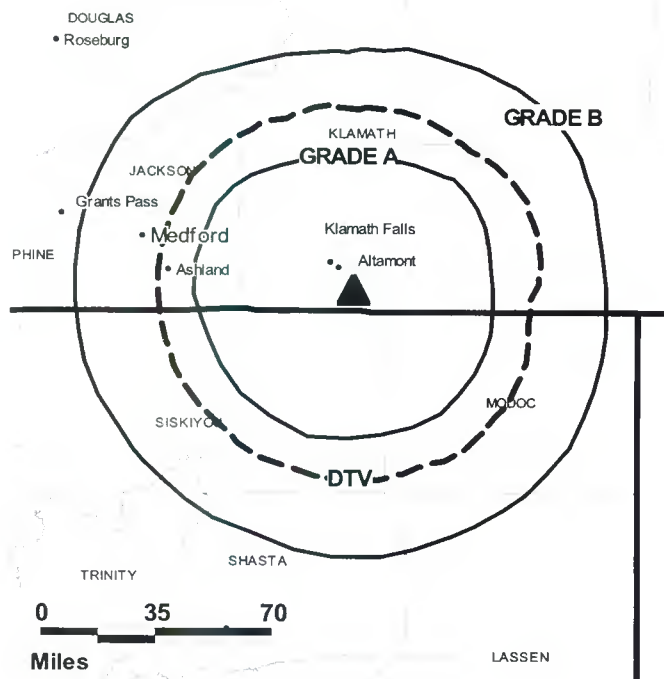
Alan Plotkin, National Sales Manager.

Dan Acklen, News Director.

Steve Aase, Chief Engineer.

Donna Rodriguez, Program Director & Traffic Manager.

KOTI BPCT-19900314KF GRANTED: 5/30/1990



© 2006 Warren Communications News

Rates: On request.

City of License: Klamath Falls. **Station DMA:** Medford-Klamath Falls, OR. **Rank:** 141.

Circulation © 2005 Nielsen. Coverage based on Nielsen study.

GrandTotal	Cable TV Households	Non-cable TV Households	Total TV Households
Estimated Station Totals *	16,100	16,170	32,270
Average Weekly Circulation (2005)	11,969	3,735	15,704
Average Daily Circulation (2005)			8,726
Station DMA Total	Cable TV Households	Non-cable TV Households	Total TV Households
Estimated Station Totals *	14,800	13,880	28,680
Average Weekly Circulation (2005)	11,171	3,451	14,622
Average Daily Circulation (2005)			8,245
Other DMA Total	Cable TV Households	Non-cable TV Households	Total TV Households
Estimated Station Totals *	1,300	2,290	3,590
Average Weekly Circulation (2005)	798	284	1,082
Average Daily Circulation (2005)			481

*Estimated station totals are sums of the Nielsen TV and Cable TV household estimates for each county in which the station registers viewing of more than 5% as per the Nielsen Survey Methods.

KOTI-DT
Ch. 13

Network Service: NBC.

Grantee: California Oregon Broadcasting Inc., Box 1489, Medford, OR 97501.

Studio: 222 South 7th St., Box 2K, Klamath Falls, OR 97601.

Mailing Address: Box 1489, Medford, OR 97501.

Phone: 541-882-2222. **Fax:** 541-883-7664.

E-mail: jlarkin@koti2.com

Web Site: <http://www.localnewscomesfirst.com>

Technical Facilities: Channel No. 13 (210-216 MHz). Authorized power: 9-kw max. visual, aural. Antenna: 2162-ft above av. terrain, 115-ft. above ground, 6526-ft. above sea level.

Latitude	42°	05'	48"
Longitude	121°	37'	57"

Note: Latitude and longitude coordinates shown are based on the North American Datum of 1927 (NAD 27) as currently required by the Mass Media Bureau of the FCC.

Began Operation: May 1, 2002. Station operating under Special Temporary Authority at 1.9-kw visual.

Represented (sales): Blair Television.

Represented (legal): Wiley, Rein & Fielding.

Represented (engineering): Lohnes & Culver.

Personnel:

Patricia Smullen, President.

John Larkin, General Manager.

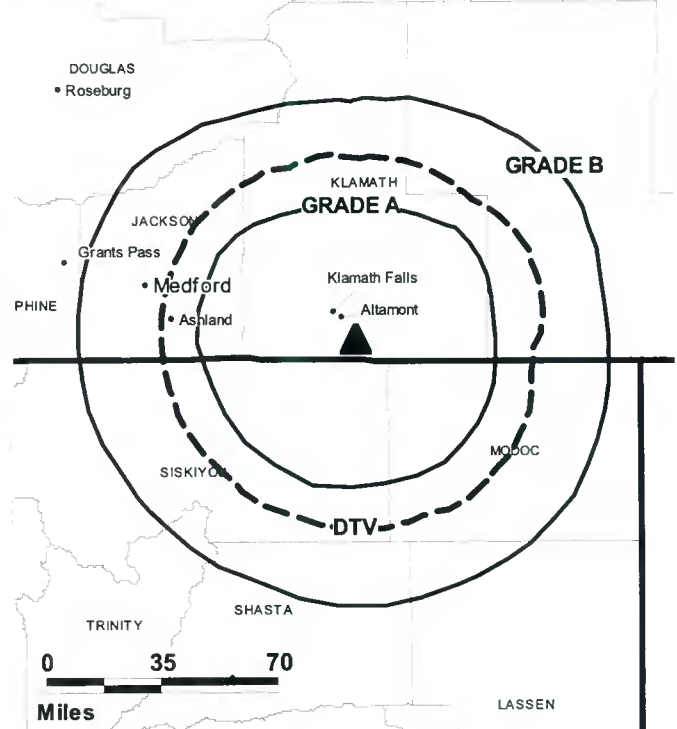
Wally Babbidge, General & Local Sales Manager.

Alan Plotkin, National Sales Manager.

Dan Acklen, News Director.

Steve Aase, Chief Engineer.

KOTI-DT BMPCDT-20041028AKD GRANTED: 11/4/2004



© 2006 Warren Communications News

Donna Rodriguez, Program Director & Traffic Manager.

Larry Black, Promotion Director.

Mark Dumond, Production Manager.

City of License: Klamath Falls. **Station DMA:** Medford-Klamath Falls, OR. **Rank:** 141.

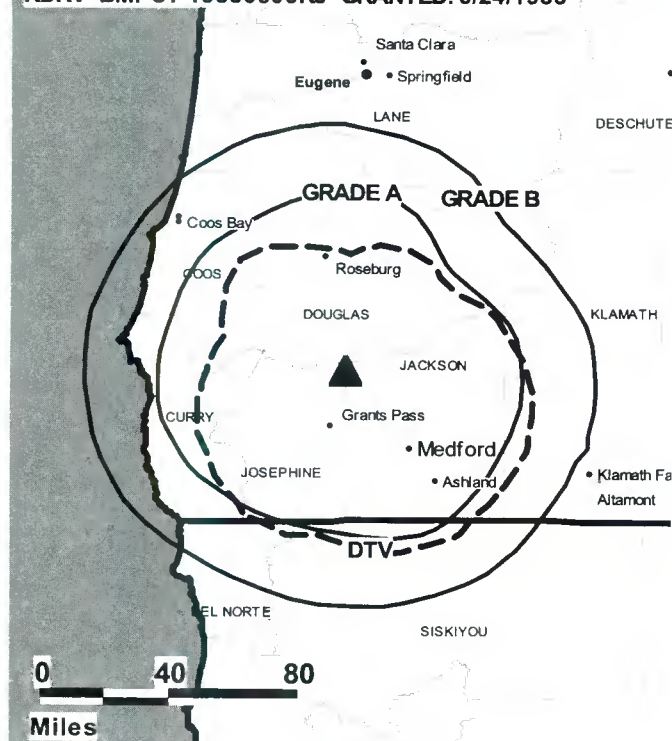
Nielsen Data: Not available.

KDRV**Ch. 12****(Operates satellite KDKF, Klamath Falls)****Network Service:** ABC.**Licensee:** Soda Mountain Broadcasting Inc., Box 7009, Eugene, OR 97401.**Studio:** 1090 Knutson Ave., Medford, OR 97504.**Mailing Address:** Box 4220, Medford, OR 97501.**Phone:** 541-773-1212. **Fax:** 541-779-9261.**E-mail:** kdrv@kdrv.com**Web Site:** http://www.kdrv.com**Technical Facilities:** Channel No. 12 (204-210 MHz). Authorized power: 191-kw visual, 19.1-kw aural. Antenna: 2701-ft above av. terrain, 171-ft. above ground, 5434-ft. above sea level.

Latitude	42°	41'	90"
Longitude	123°	13'	44"

Transmitter: King Mountain, 31.4-mi. from Medford.**Digital Facilities:** Channel No. 38 (614-620 MHz). Power: 38.9-kw max. visual, aural. Antenna: 2687-ft above av. terrain, 33-ft. above ground, 5289-ft. above sea level.

Latitude	42°	41'	30"
Longitude	123°	13'	44"

Note: Latitude and longitude coordinates shown are based on the North American Datum of 1927 (NAD 27) as currently required by the Mass Media Bureau of the FCC.**News Service:** ABC NewsOne.**Ownership:** Chambers Communications Corp. (Group Owner).**Began Operation:** February 26, 1984. Sale to present owner by Love Broadcasting approved by FCC May 27, 1993. Sale to Love Broadcasting by Dunbar, Carpenter, et al. approved by FCC July 16, 1987.**Represented (sales):** Canadian Communications Co.**Represented (engineering):** McClanathan & Associates Inc.**Represented (legal):** Shaw Pittman.**Represented (sales):** Millennium Sales & Marketing.**Personnel:****Renard Maiuri**, General Manager & Broadcast Group News Manager.**Cindy Minneci**, Local & National Sales Manager.**Rick Carrara**, Operations Manager & Chief Engineer.**Jon Mitchell**, Production Manager.**Mark Hatfield**, News Director.**Rates:** On request.**City of License:** Medford. **Station DMA:** Medford-Klamath Falls, OR. **Rank:** 141.**KDRV BMPCT-19830506KJ GRANTED: 6/24/1983**

© 2006 Warren Communications News

Circulation © 2005 Nielsen. Coverage based on Nielsen study.

GrandTotal	Cable TV Households	Non-cable TV Households	Total TV Households
Estimated Station Totals *	86,570	90,120	176,690
Average Weekly Circulation (2005)	51,923	24,768	76,691
Average Daily Circulation (2005)			41,620

Station DMA Total	Cable TV Households	Non-cable TV Households	Total TV Households
Estimated Station Totals *	80,330	67,130	147,460
Average Weekly Circulation (2005)	51,056	23,251	74,307
Average Daily Circulation (2005)			41,190

Other DMA Total	Cable TV Households	Non-cable TV Households	Total TV Households
Estimated Station Totals *	6,240	22,990	29,230
Average Weekly Circulation (2005)	867	1,517	2,384
Average Daily Circulation (2005)			430

*Estimated station totals are sums of the Nielsen TV and Cable TV household estimates for each county in which the station registers viewing of more than 5% as per the Nielsen Survey Methods.

KDRV-DT

Ch. 38

Network Service: ABC.

Licensee: Soda Mountain Broadcasting Inc., Box 7009, Eugene, OR 97401.

Studio: 1090 Knutson Ave., Medford, OR 97504.

Mailing Address: Box 4220, Medford, OR 97501.

Phone: 541-773-1212. **Fax:** 541-779-9261.

E-mail: kdrv@kdrv.com

Web Site: <http://www.kdrv.com>

Technical Facilities: Channel No. 38 (614-620 MHz). Authorized power: 38.9-kw max. visual, aural. Antenna: 2687-ft above av. terrain, 33-ft. above ground, 5289-ft. above sea level.

Latitude	42°	41'	30"
Longitude	123°	13'	44"

Note: Latitude and longitude coordinates shown are based on the North American Datum of 1927 (NAD 27) as currently required by the Mass Media Bureau of the FCC.

Ownership: Chambers Communications Corp. (Group Owner).

Began Operation: Operating; no on-air date.

Represented (sales): Millennium Sales & Marketing.

Represented (engineering): McClanathan & Associates Inc.

Represented (legal): Shaw Pittman.

Represented (sales): Canadian Communications Co.

Personnel:

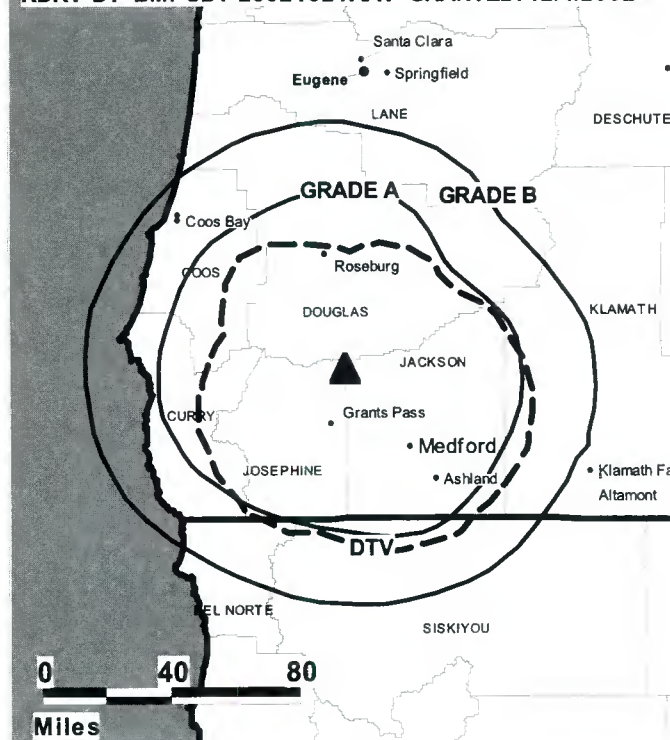
Renard Maiuri, General Manager & Broadcast Group News Manager.

Cindy Minneci, Local & National Sales Manager.

Geoffrey Riley, Promotion Manager.

Rick Carrara, Operations Manager & Chief Engineer.

KDRV-DT BMPCDT-20021021AAV GRANTED: 12/4/2002



© 2006 Warren Communications News

Jon Mitchell, Production Manager.

Mark Hatfield, News Director.

City of License: Medford. **Station DMA:** Medford-Klamath Falls, OR. **Rank:** 141.

Nielsen Data: Not available.

KMVU
Ch. 26

Network Service: FOX.

Licensee: Broadcasting Licenses LP, 820 Crater Lake Ave., No. 105, Medford, OR 97504.

Studio: 820 Crater Lake Ave., Suite 105, Medford, OR 97504.

Mailing Address: 820 Crater Lake Ave., Suite 105, Medford, OR 97504.

Phone: 541-772-2600. **Fax:** 541-772-7364.

E-mail: reception@kmvu-tv.com

Web Site: http://www.fox26medford.com

Technical Facilities: Channel No. 26 (542-548 MHz). Authorized power: 110-kw max. visual. Antenna: 1445-ft above av. terrain, 113-ft. above ground, 3927-ft. above sea level.

Latitude 42° 17' 54"
Longitude 122° 44' 53"

Digital Facilities: Channel No. 27 (548-554 MHz). Power: 10.3-kw max. visual, aural. Antenna: 1394-ft above av. terrain, 67-ft. above ground, 3882-ft. above sea level.

Latitude 42° 17' 54"
Longitude 122° 44' 53"

FCC Digital File Number: BPCDT-19991027AAZ. Granted: June 29, 2005.

Note: Latitude and longitude coordinates shown are based on the North American Datum of 1927 (NAD 27) as currently required by the Mass Media Bureau of the FCC.

Ownership: Northwest Broadcasting LP (Group Owner).

Began Operation: August 8, 1994. Sale to 914 Broadcasting Inc. by Junko K. Shehan & Bobby C. Shehan approved by FCC March 11, 1995. Sale to present owner approved by FCC October 16, 1995.

Represented (sales): Continental Television Sales.

Personnel:

Cary Jones, General Manager.

John Glaser, General & Local Sales Manager.

Bruce Workman, National Sales Manager.

Mike Gary, Chief Engineer.

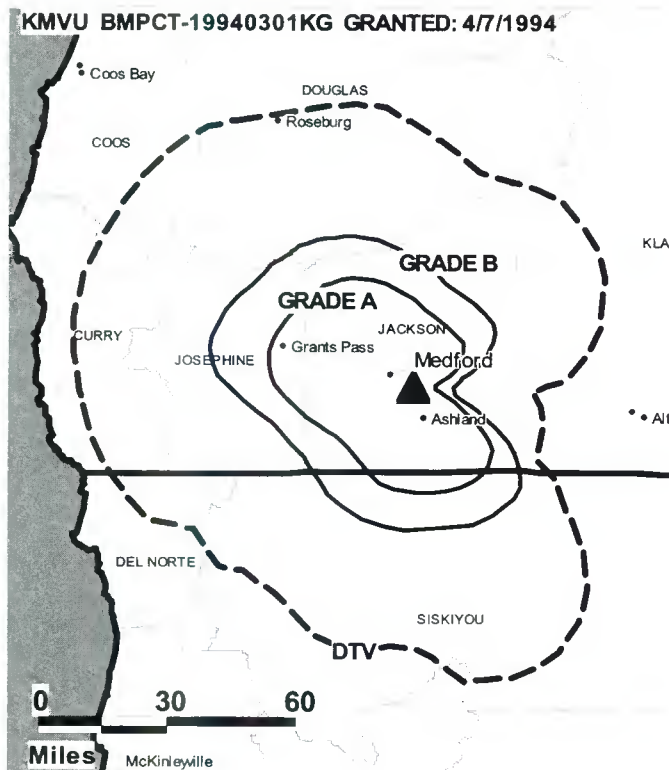
Antoinette Jackson, Business Manager.

Jay Lynn Brown, Programming Coordinator.

Pauline Davis, Promotion Director.

Trevor Wetzel, Creative Services Director.

Lucy Zack, Traffic Manager.



© 2006 Warren Communications News

Rates: On request.

City of License: Medford. **Station DMA:** Medford-Klamath Falls, OR. **Rank:** 141.

Circulation © 2005 Nielsen. Coverage based on Nielsen study.

GrandTotal	Cable TV Households	Non-cable TV Households	Total TV Households
Estimated Station Totals *	89,160	64,910	154,070
Average Weekly Circulation (2005)	46,018	15,765	61,783
Average Daily Circulation (2005)			23,618

Station DMA Total	Cable TV Households	Non-cable TV Households	Total TV Households
Estimated Station Totals *	89,160	64,910	154,070
Average Weekly Circulation (2005)	46,018	15,765	61,783
Average Daily Circulation (2005)			23,618

*Estimated station totals are sums of the Nielsen TV and Cable TV household estimates for each county in which the station registers viewing of more than 5% as per the Nielsen Survey Methods.

KMVU-DT
Ch. 27

Network Service: FOX.

Grantee: Broadcasting Licenses LP, 820 Center Lake Ave., No. 105, Medford, OR 97504.

Studio: No. 105, 820 Center Lake Ave., Medford, OR 97504.

Mailing Address: 820 Center Lake Ave., No.105, Medford, OR 97504.

Phone: 541-772-2600. **Fax:** 541-772-7364.

E-mail: reception@kmvu-tv.com

Web Site: http://www.fox26medford.com

Technical Facilities: Channel No. 27 (548-554 MHz). Authorized power: 10.3-kw max. visual, aural. Antenna: 1394-ft above av. terrain, 67-ft. above ground, 3882-ft. above sea level.

Latitude	42°	17'	54"
Longitude	122°	44'	53"

Note: Latitude and longitude coordinates shown are based on the North American Datum of 1927 (NAD 27) as currently required by the Mass Media Bureau of the FCC.

Ownership: Northwest Broadcasting LP (Group Owner).

Began Operation: Station operating under Special Temporary Authority at 5.2-kw max. visual; no on-air date

Represented (sales): Continental Television Sales.

Personnel:

Cary Jones, General Manager.

John Glaser, General & Local Sales Manager.

Bruce Workman, National Sales Manager.

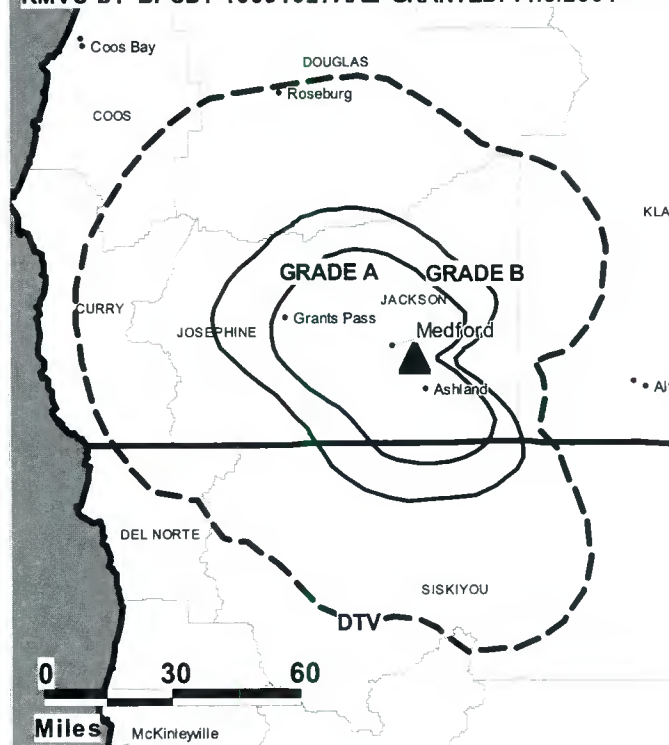
Mike Gary, Chief Engineer.

Antoinette Jackson, Business Manager.

Jay Lynn Brown, Programming Coordinator.

Pauline Davis, Promotion Director.

KMVU-DT BPCDT-19991027AAZ GRANTED: 11/5/2001



© 2006 Warren Communications News

Trevor Wetzel, Creative Services Director.

Lucy Zack, Traffic Manager.

City of License: Medford. **Station DMA:** Medford-Klamath Falls, OR. **Rank:** 141.

Nielsen Data: Not available.

KOBI

Ch. 5

(Operates satellite KOTI, Klamath Falls)

Network Service: NBC.

Licensee: California-Oregon Broadcasting Inc., Box 1489, Medford, OR 97501.

Studio: 125 S. Fir St., Medford, OR 97501.

Mailing Address: Box 1489, Medford, OR 97501.

Phone: 541-779-5555. **Fax:** 541-779-1151.

E-mail: jlarkin@kobi5.com

Web Site: <http://www.localnewscomesfirst.com>

Technical Facilities: Channel No. 5 (76-82 MHz). Authorized power: 60.3-kw visual, 8.13-kw aural. Antenna: 2700-ft above av. terrain, 120-ft. above ground, 5385-ft. above sea level.

Latitude	42°	41'	49"
Longitude	123°	13'	39"

Transmitter: King Mountain, approx. 28-mi. NW of Medford.

Digital Facilities: Channel No. 31 (572-578 MHz). Power: 115-kw max. visual. Antenna: 1365-ft above av. terrain, 718-ft. above ground.

Latitude	44°	00'	04"
Longitude	123°	06'	47"

FCC Digital File Number: BPCDT-19991101AEY. Granted: January 22, 2001.

Note: Latitude and longitude coordinates shown are based on the North American Datum of 1927 (NAD 27) as currently required by the Mass Media Bureau of the FCC.

Satellite Earth Stations: Transmitter Larcen; Harris, 3-meter; Paradigm, 4.5-meter; Andrew, 6.3-meter; Scientific-Atlanta, Harris, Andrew receivers.

Ownership: California-Oregon Broadcasting Inc. (Group Owner).

Began Operation: August 1, 1953.

Represented (sales): Blair Television.

Represented (legal): Wiley, Rein & Fielding.

Represented (engineering): Lohnes & Culver.

Personnel:

Patricia C. Smullin, President.

John Larkin, General Manager.

Larry Black, Promotion Director.

Mark DuMond, Production Manager.

Wally Babbidge, General & Local Sales Manager.

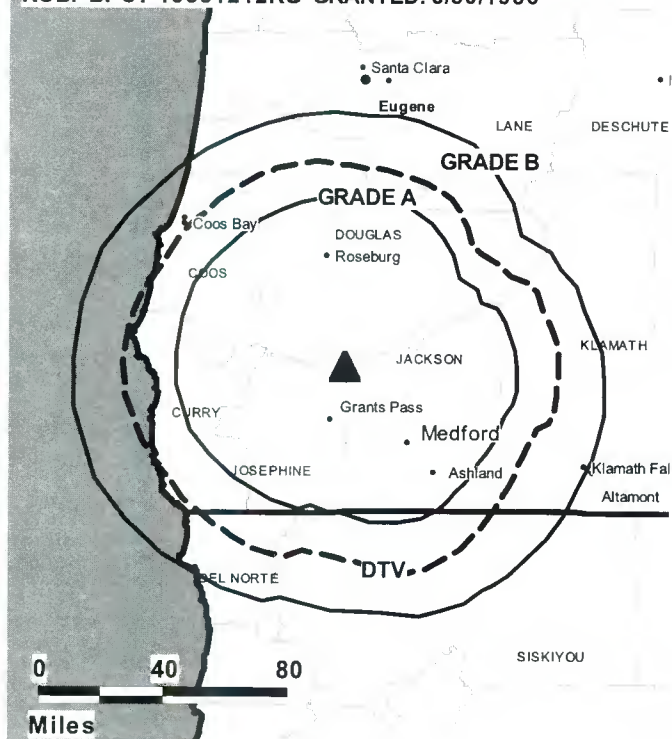
Alan Plotkin, National Sales Manager.

Dan Acklen, News Director.

Steve Aase, Chief Engineer.

Donna Rodriguez, Program Director & Traffic Manager.

KOBI BPCT-19851212KG GRANTED: 6/30/1986



© 2006 Warren Communications News

Rates: On request.

City of License: Medford. **Station DMA:** Medford-Klamath Falls, OR. **Rank:** 141.

Circulation © 2005 Nielsen. Coverage based on Nielsen study.

GrandTotal	Cable TV Households	Non-cable TV Households	Total TV Households
Estimated Station Totals *	119,930	101,160	221,090
Average Weekly Circulation (2005)	77,767	26,902	104,669
Average Daily Circulation (2005)			46,670
Station DMA Total	Cable TV Households	Non-cable TV Households	Total TV Households
Estimated Station Totals *	80,330	67,130	147,460
Average Weekly Circulation (2005)	55,157	22,891	78,048
Average Daily Circulation (2005)			35,056
Other DMA Total	Cable TV Households	Non-cable TV Households	Total TV Households
Estimated Station Totals *	39,600	34,030	73,630
Average Weekly Circulation (2005)	22,610	4,011	26,621
Average Daily Circulation (2005)			11,614

*Estimated station totals are sums of the Nielsen TV and Cable TV household estimates for each county in which the station registers viewing of more than 5% as per the Nielsen Survey Methods.

KOBI-DT
Ch. 31

Network Service: NBC.

Grantee: California Oregon Broadcasting Inc., Box 1489, Medford, OR 97501.

Studio: 125 S. Fir St., Medford, OR 97501.

Mailing Address: Box 1489, Medford, OR 97501.

Phone: 541-779-5555. **Fax:** 541-779-1151.

E-mail: jlarkin@kobi5.com

Web Site: <http://www.localnewscomesfirst.com>

Technical Facilities: Channel No. 31 (572-578 MHz). Authorized power: 115-kw max. visual. Antenna: 1365-ft above av. terrain, 718-ft. above ground.

Latitude	44°	00'	04"
Longitude	123°	06'	47"

Note: Latitude and longitude coordinates shown are based on the North American Datum of 1927 (NAD 27) as currently required by the Mass Media Bureau of the FCC.

Ownership: California-Oregon Broadcasting Inc. (Group Owner).

Began Operation: Station operating under Special Temporary Authority at 0.6-kw max. visual; no on-air date

Represented (sales): Blair Television.

Personnel:

Patricia C. Smullin, President.

John Larkin, General Manager.

Larry Black, Promotion Director.

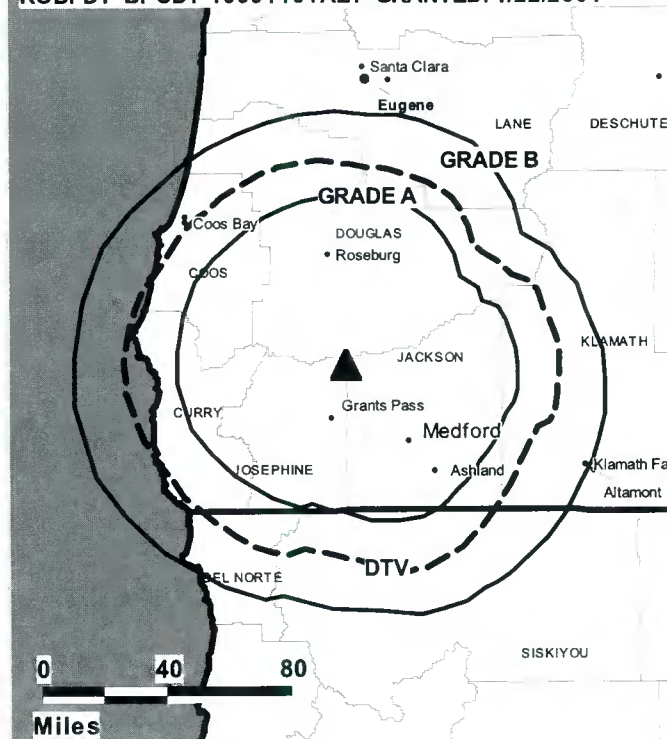
Mark DuMond, Production Manager.

Wally Babbidge, General & Local Sales Manager.

Alan Plotkin, National Sales Manager.

Dan Acklen, News Director.

KOBI-DT BPCDT-19991101A EY GRANTED: 1/22/2001



© 2006 Warren Communications News

Steve Aase, Chief Engineer.

Donna Rodriguez, Program Director & Traffic Manager.

City of License: Medford. **Station DMA:** Medford-Klamath Falls, OR. **Rank:** 141.

Nielsen Data: Not available.

**KTVL
Ch. 10**

Network Service: CBS.

Licensee: Freedom Broadcasting of Oregon Licensee LLC, 1440 Rossanley Dr., Medford, OR 97501.

Studio: 1440 Rossanley Dr., Medford, OR 97501.

Mailing Address: Box 10, Medford, OR 97501.

Phone: 541-773-7373. **Fax:** 541-779-0451.

E-mail: ktvl@ktvl.com

Web Site: http://www.ktvl.com

Technical Facilities: Channel No. 10 (192-198 MHz). Authorized power: 132-kw visual, 19.1-kw aural. Antenna: 3309-ft above av. terrain, 154-ft. above ground, 7626-ft. above sea level.

Latitude 42° 04' 55"
Longitude 122° 43' 07"

Transmitter: Mount Ashland, 8-mi. S of Ashland, OR.

Digital Facilities: Channel No. 35 (596-602 MHz). Power: 10.2-kw max. visual. Antenna: 3307-ft above av. terrain, 95-ft. above ground, 7595-ft. above sea level.

Latitude 42° 04' 55"
Longitude 122° 43' 07"

FCC Digital File Number: BPCDT-19991006AAJ. Granted: September 11, 2002.

Note: Latitude and longitude coordinates shown are based on the North American Datum of 1927 (NAD 27) as currently required by the Mass Media Bureau of the FCC.

Satellite Earth Stations: Transmitter Harris; Andrew, Ku-band; Scientific-Atlanta, 3.7-meter; Scientific-Atlanta, 4.6-meter; Scientific-Atlanta, 7-meter; Scientific-Atlanta, Andrew receivers.

News Service: AP.

Ownership: Freedom Communications Holdings Inc. (Group Owner).

Began Operation: October 3, 1961. Sale to present owner by Freedom Broadcasting Inc. approved by FCC April 1, 2004. Sale to Freedom Broadcasting Inc. by Sierra/Cascade Communications Inc. approved by FCC July 17, 1981.

Represented (sales): TeleRep Inc.

Represented (legal): Latham & Watkins.

Personnel:

Kingsley Kelley, Vice President & General Manager.

John White, General Sales Manager.

Lila Hampton, National Sales Manager.

Gordon Godfrey, News Director.

Carl Randall, Chief Engineer.

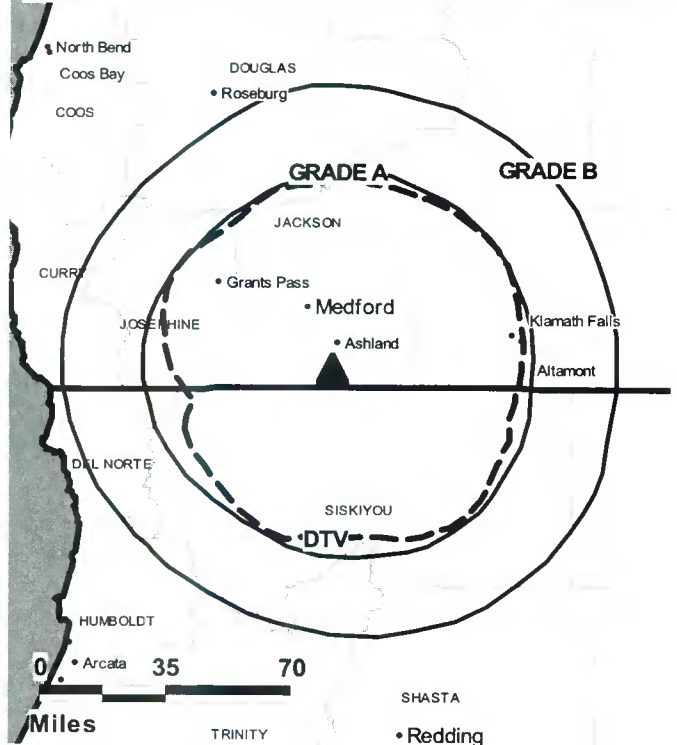
Jim Underhill, Business Manager.

Sheila Giorgetti, Program Coordinator.

Barry Tevis, Promotion Director.

Jennifer Beres, Production Manager.

KTVL BPCT-3608 GRANTED: 10/19/1965



© 2006 Warren Communications News

Tammy Cordonier, Traffic Manager.

Rates: On request.

City of License: Medford. **Station DMA:** Medford-Klamath Falls, OR. **Rank:** 141.

Circulation © 2005 Nielsen. Coverage based on Nielsen study.

GrandTotal	Cable TV Households	Non-cable TV Households	Total TV Households
Estimated Station Totals *	102,670	69,420	172,090
Average Weekly Circulation (2005)	66,829	23,965	90,794
Average Daily Circulation (2005)			42,259
Station DMA Total	Cable TV Households	Non-cable TV Households	Total TV Households
Estimated Station Totals *	95,130	67,130	162,260
Average Weekly Circulation (2005)	66,106	23,709	89,815
Average Daily Circulation (2005)			42,064
Other DMA Total	Cable TV Households	Non-cable TV Households	Total TV Households
Estimated Station Totals *	7,540	2,290	9,830
Average Weekly Circulation (2005)	723	256	979
Average Daily Circulation (2005)			195

*Estimated station totals are sums of the Nielsen TV and Cable TV household estimates for each county in which the station registers viewing of more than 5% as per the Nielsen Survey Methods.

KTVL-DT

Ch. 35

Network Service: CBS.

Licensee: Freedom Broadcasting of Oregon Licensee LLC, 1440 Rossanley Dr., Medford, OR 97501.

Studio: 1440 Rossanley Dr., Medford, OR 97501.

Mailing Address: Box 10, Medford, OR 97501.

Phone: 541-773-7373. **Fax:** 541-779-0451.

E-mail: ktvl@ktvl.com

Web Site: <http://www.ktvl10.com>

Technical Facilities: Channel No. 35 (596-602 MHz). Authorized power: 10.2-kw max. visual. Antenna: 3307-ft above av. terrain, 95-ft. above ground, 7595-ft. above sea level.

Latitude	42°	04'	55"
Longitude	122°	43'	07"

Note: Latitude and longitude coordinates shown are based on the North American Datum of 1927 (NAD 27) as currently required by the Mass Media Bureau of the FCC.

Ownership: Freedom Communications Holdings Inc. (Group Owner).

Began Operation: October 7, 2002. Standard Definition.

Represented (legal): Latham & Watkins.

Represented (sales): TeleRep Inc.

Personnel:

Kingsley Kelley, Vice President & General Manager.

John White, General Sales Manager.

Lila Hampton, National Sales Manager.

Gordon Godfrey, News Director.

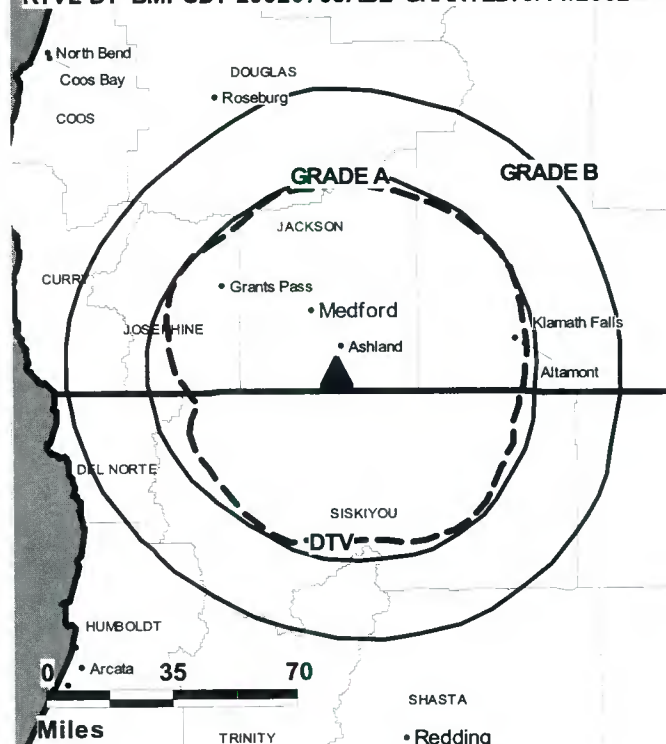
Carl Randall, Chief Engineer.

Jim Underhill, Business Manager.

Sheila Giorgetti, Program Coordinator.

Angela Garcia, Marketing & Special Events.

KTVL-DT BMPCDT-20020703ABE GRANTED: 9/11/2002



© 2006 Warren Communications News

Barry Tevis, Promotion Director.

Jennifer Beres, Production Manager.

Tami Cordonier, Traffic Manager.

Rates: on request.

City of License: Medford. **Station DMA:** Medford-Klamath Falls, OR. **Rank:** 141.

Nielsen Data: Not available.

KFFX-DT

Ch. 8

Network Service: FOX.

Grantee: Communication Properties Inc., 105 Cedar Green Lane, Berkeley Heights, NJ 07922.

Studio: 2509 W. Falls Ave., Kennewick, WA 99336.

Mailing Address: 2509 W. Falls Ave., Kennewick, WA 99336.

Phone: 509-735-1700. **Fax:** 509-735-1004.

E-mail: kbalcom@kffxtv.com

Web Site: <http://www.kffxtv.com>

Technical Facilities: Channel No. 8 (180-186 MHz). Authorized power: 60-kw visual. Antenna: 1486-ft above av. terrain, 151-ft. above ground.

Latitude	45°	44'	51"
Longitude	118°	02'	11"

Note: Latitude and longitude coordinates shown are based on the North American Datum of 1927 (NAD 27) as currently required by the Mass Media Bureau of the FCC.

Ownership: Communications Properties Inc. (Group Owner).

Began Operation: Station operating under Special Temporary Authority at 6-kw max. visual; no on-air date

Represented (sales): Millennium Sales & Marketing.

Personnel:

Jon Rand, General Manager.

Kathy Balcom, Station Manager.

Brent Phillipy, General Sales Manager.

Lynn Creager, National & Regional Sales Manager.

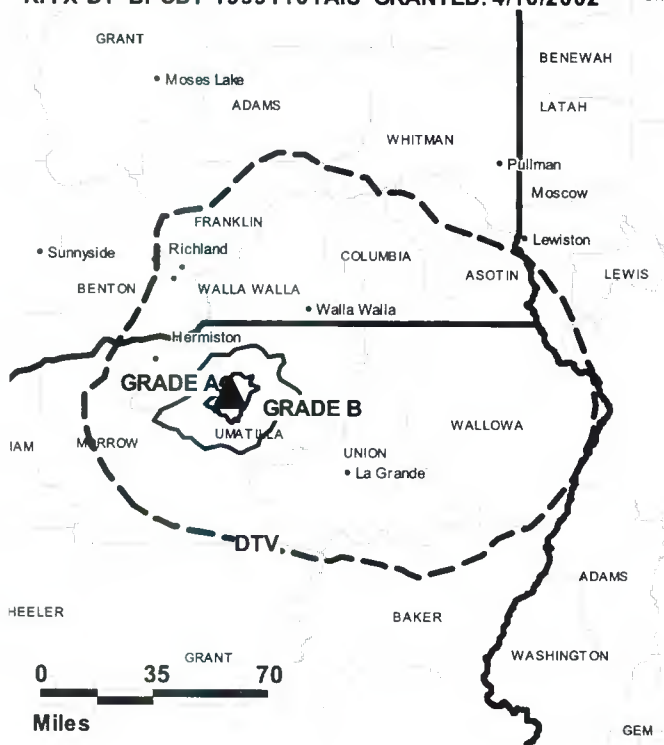
Ron Sweatte, Chief Engineer.

Chloe Houser, Promotion & Marketing Director.

Rick Andrycha, Program Director.

KFFX-DT BPCDT-19991101AIU GRANTED: 4/10/2002

SHC



© 2006 Warren Communications News

Robin Lenell, Traffic Manager.

City of License: Pendleton. **Station DMA:** Yakima-Pasco-Richland-Kennewick, WA.

Rank: 126.

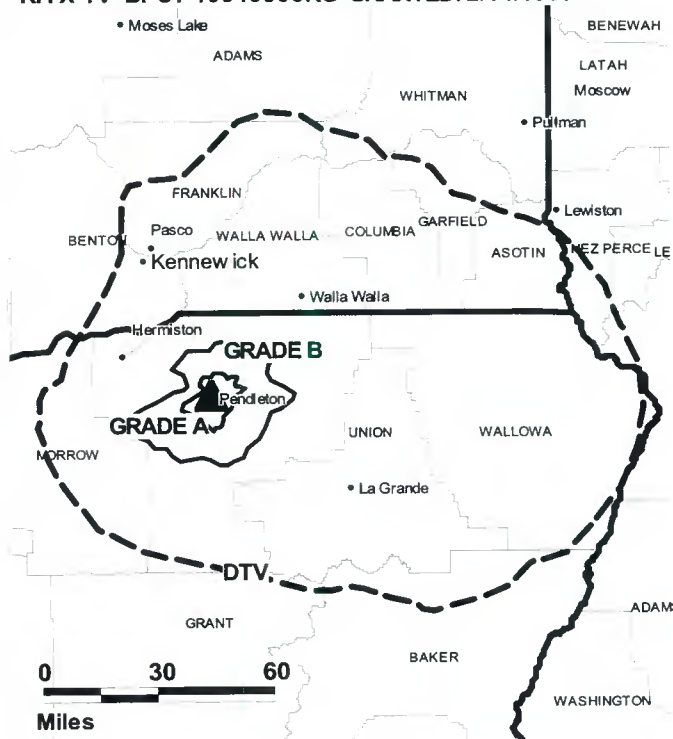
Nielsen Data: Not available.

KFFX-TV**Ch. 11****Network Service:** FOX.**Licensee:** Communication Properties Inc., 105 Cedar Green Lane, Berkeley Heights, NJ 07922.**Studio:** 2509 W. Falls Ave., Kennewick, WA 99336.**Mailing Address:** 2509 W. Falls Ave., Kennewick, WA 99336.**Phone:** 509-735-1700. **Fax:** 509-735-1004.**E-mail:** kbalcom@kffxtv.com**Web Site:** http://www.kffxtv.com**Technical Facilities:** Channel No. 11 (198-204 MHz). Authorized power: 316-kw visual. Antenna: 1549-ft above av. terrain, 223-ft. above ground, 5712-ft. above sea level.

Latitude	45°	44'	51"
Longitude	118°	02'	11"

Transmitter: Spout Springs 36.7-mi. E of Pendleton.**Digital Facilities:** Channel No. 8 (180-186 MHz). Power: 60-kw visual. Antenna: 1486-ft above av. terrain, 151-ft. above ground.

Latitude	45°	44'	51"
Longitude	118°	02'	11"

FCC Digital File Number: BPCDT-19991101AIU. Granted: April 10, 2002.**Note:** Latitude and longitude coordinates shown are based on the North American Datum of 1927 (NAD 27) as currently required by the Mass Media Bureau of the FCC.**Ownership:** Communications Properties Inc. (Group Owner).**Began Operation:** January 11, 1999.**Represented (sales):** Millennium Sales & Marketing.**Represented (legal):** Akin, Gump, Strauss, Hauer & Feld LLP.**Personnel:****Jon Rand**, General Manager.**Kathy Balcom**, Station Manager.**Brent Phillipy**, General Sales Manager.**Lynn Creager**, National & Regional Sales Manager.**Ron Sweatle**, Chief Engineer.**Rick Andrycha**, Program Director.**Chloe Houser**, Promotion & Marketing Director.**Robin Lenell**, Traffic Manager.**City of License:** Pendleton. **Station DMA:** Yakima-Pasco-Richland-Kennewick, WA.**Rank:** 126.**KFFX-TV BPCT-19940506KG GRANTED: 2/14/1997**

© 2006 Warren Communications News

Circulation © 2005 Nielsen. Coverage based on Nielsen study.

GrandTotal	Cable TV Households	Non-cable TV Households	Total TV Households
Estimated Station Totals *	73,080	54,820	127,900
Average Weekly Circulation (2005)	34,926	12,712	47,638
Average Daily Circulation (2005)			15,650
Station DMA Total	Cable TV Households	Non-cable TV Households	Total TV Households
Estimated Station Totals *	73,080	51,090	124,170
Average Weekly Circulation (2005)	34,926	12,156	47,082
Average Daily Circulation (2005)			15,605
Other DMA Total	Cable TV Households	Non-cable TV Households	Total TV Households
Estimated Station Totals *	0	3,730	3,730
Average Weekly Circulation (2005)	0	556	556
Average Daily Circulation (2005)			45

*Estimated station totals are sums of the Nielsen TV and Cable TV household estimates for each county in which the station registers viewing of more than 5% as per the Nielsen Survey Methods.

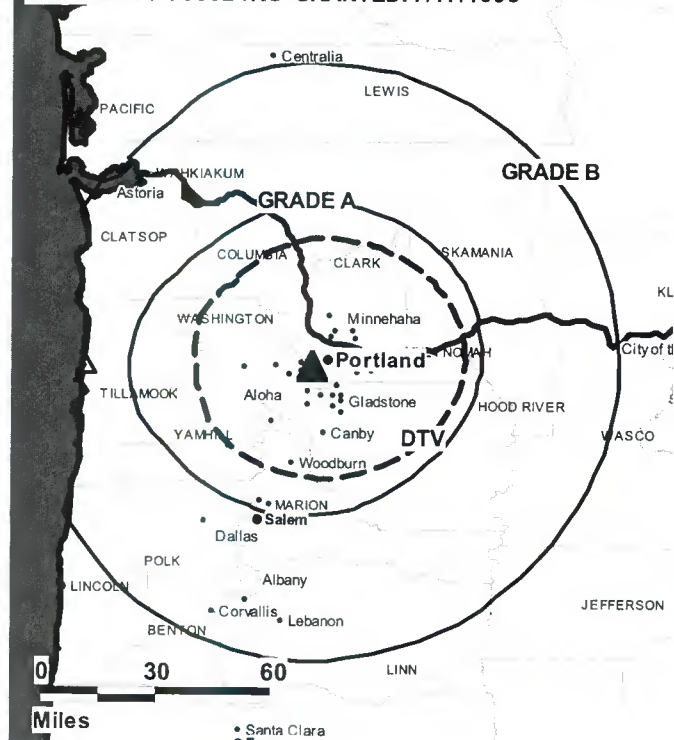
KATU**Ch. 2****Network Service:** ABC.**Licensee:** Fisher Broadcasting-Portland TV LLC, 600 University St., Suite 1525, Seattle, WA 98101.**Studio:** 2153 N.E. Sandy Blvd., Portland, OR 97232.**Mailing Address:** Box 2, Portland, OR 97207.**Phone:** 503-231-4222; 800-777-5288. **Fax:** 503-231-4233.**Web Site:** <http://www.katu.com>**Technical Facilities:** Channel No. 2 (54-60 MHz). Authorized power: 1000-kw max. & 100-kw horizontal visual, 20-kw aural. Antenna: 1560-ft above av. terrain, 918-ft. above ground, 1873-ft. above sea level.

Latitude	45°	31'	15"
Longitude	122°	44'	37.5"

Holds CP for change to 1745-ft above av. terrain, 1040-ft. above ground, 1995-ft. above sea level; lat. 45° 31' 14", long. 122° 44' 37", BPCT-960624KG.

Transmitter: 225 N.W. Skyline Blvd.**Digital Facilities:** Channel No. 43 (644-650 MHz). Power: 0.4-kw max. visual. Antenna: 1165-ft above av. terrain, 505-ft. above ground, 1460-ft. above sea level.

Latitude	45°	31'	14"
Longitude	122°	44'	37"

FCC Digital File Number: BPCDT-19980713KF. Granted: September 09, 1998.**Note:** Latitude and longitude coordinates shown are based on the North American Datum of 1927 (NAD 27) as currently required by the Mass Media Bureau of the FCC.**Multichannel TV Sound:** Stereo and separate audio program.**Satellite Earth Stations:** Transmitter RCA; Andrew, 4.6-meter C-band; Andrew, 5.6-meter Ku-band; Andrew, 7-meter C-band; Andrew, 9.1-meter C-band; Scientific-Atlanta, 10-meter C-band; Vertex, Scientific-Atlanta, M/A-Com, Avantek receivers.**SNG Mobile Dish:** Vertex, 2.6-meter Ku-band.**News Services:** UPI, PR Newswire, MediaLink, AP, ABC NewsOne.**Ownership:** Fisher Broadcasting Inc. (Group Owner).**Began Operation:** March 15, 1962.**Represented (sales):** Eagle Television Sales.**Represented (legal):** Shaw Pittman.**Represented (engineering):** du Treil, Lundin & Rackley Inc.**Personnel:****David Olmstead**, Vice President & General Manager.**Stan Hubert**, General Sales Manager.**Sue Nozaki-Lamont**, Local Sales Manager.**Diane Gervais**, National Sales Manager.**Mike Rausch**, News Director.**Alan Batdorf**, Chief Engineer.**Julie Mespelt**, Programming Director.**KATU BPCT-960624KG GRANTED: 7/17/1998**

© 2006 Warren Communications News

Steve Denari, Creative Services Director.**Rates:** On request.**City of License:** Portland. **Station DMA:** Portland, OR. **Rank:** 23.

Circulation © 2005 Nielsen Coverage based on Nielsen study.

GrandTotal	Cable TV Households	Non-cable TV Households	Total TV Households
Estimated Station Totals *	699,590	488,830	1,188,420
Average Weekly Circulation (2005)	458,285	292,362	750,647
Average Daily Circulation (2005)			345,943
Station DMA Total	Cable TV Households	Non-cable TV Households	Total TV Households
Estimated Station Totals *	619,670	445,470	1,065,140
Average Weekly Circulation (2005)	425,646	283,231	708,877
Average Daily Circulation (2005)			328,656
Other DMA Total	Cable TV Households	Non-cable TV Households	Total TV Households
Estimated Station Totals *	79,920	43,360	123,280
Average Weekly Circulation (2005)	32,639	9,131	41,770
Average Daily Circulation (2005)			17,287

*Estimated station totals are sums of the Nielsen TV and Cable TV household estimates for each county in which the station registers viewing of more than 5% as per the Nielsen Survey Methods.

KATU-DT

Ch. 43

Network Service: ABC.

Licensee: Fisher Broadcasting-Portland TV LLC, 600 University St., Suite 1525, Seattle, WA 98101.

Studio: 2153 N.E. Sandy Blvd., Portland, OR 97232.

Mailing Address: Box 2, Portland, OR 97287.

Phone: 503-231-4222. **Fax:** 503-231-4233.

Web Site: <http://www.katu.com>

Technical Facilities: Channel No. 43 (644-650 MHz). Authorized power: 0.4-kw max. visual. Antenna: 1165-ft above av. terrain, 505-ft. above ground, 1460-ft. above sea level.

Latitude	45°	31'	14"
Longitude	122°	44'	37"

Note: Latitude and longitude coordinates shown are based on the North American Datum of 1927 (NAD 27) as currently required by the Mass Media Bureau of the FCC.

Ownership: Fisher Broadcasting Inc. (Group Owner).

Began Operation: November 15, 1998. Standard and High Definition.

Represented (sales): Eagle Television Sales.

Represented (legal): Shaw Pittman.

Represented (engineering): du Treil, Lundin & Rackley Inc.

Personnel:

David Olmstead, Vice President & General Manager.

Stan Hubert, General Sales Manager.

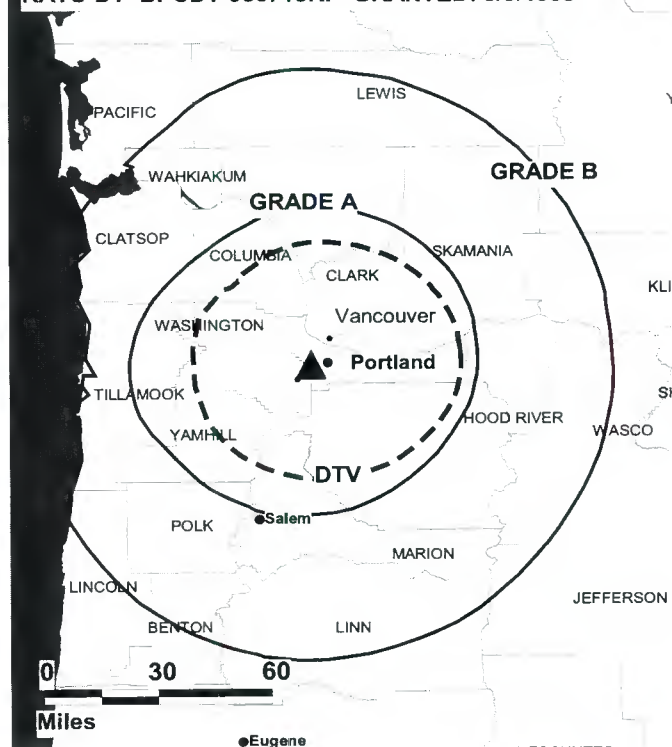
Sue Nozaki-Lamont, Local Sales Manager.

Diane Gerrais, National Sales Manager.

Mike Rausch, News Director.

Alan Batdorf, Chief Engineer.

KATU-DT BPCDT-980713KF GRANTED: 9/9/1998



Julie Mespelt, Programming Director.

Steve Denari, Creative Services Director.

Rates: On request.

City of License: Portland. **Station DMA:** Portland, OR. **Rank:** 23.

Nielsen Data: Not available.

KGW
Ch. 8

Network Service: NBC.

Licensee: KGW-TV Inc., 400 S. Record St., Dallas, TX 75202.

Studio: 1501 S.W. Jefferson St., Portland, OR 97201.

Mailing Address: 1501 S.W. Jefferson St., Portland, OR 97201.

Phone: 503-226-5000. **Fax:** 503-226-4448.

E-mail: webmaster@kgw.com

Web Site: http://www.kgw.com

Technical Facilities: Channel No. 8 (180-186 MHz). Authorized power: 316-kw visual.
Antenna: 1719-ft above av. terrain, 894-ft. above ground, 2017-ft. above sea level.

Latitude	45°	31'	21"
Longitude	122°	44'	45"

Transmitter: 299 N.W. Skyline Dr.

Digital Facilities: Channel No. 46 (662-668 MHz). Power: 960-kw max. visual.
Antenna: 1670-ft above av. terrain, 846-ft. above ground, 1970-ft. above sea level.

Latitude	45°	31'	21"
Longitude	122°	44'	46"

Note: Latitude and longitude coordinates shown are based on the North American Datum of 1927 (NAD 27) as currently required by the Mass Media Bureau of the FCC.

Multichannel TV Sound: Stereo and separate audio program.

Satellite Earth Stations: Transmitter NEC; RCA Americom, 4.5-meter Ku-band; Scientific-Atlanta, 7-meter; Scientific-Atlanta, Harris receivers.

News Services: UPI, NBC News Channel, AP.

Ownership: Belo Corp. (Group Owner).

Began Operation: December 15, 1956.

Represented (sales): Harrington, Righter & Parsons Inc.

Represented (engineering): du Treil, Lundin & Rackley Inc.

Personnel:

R. Paul Fry, President & General Manager.

John Stringer, Local Sales Manager.

Mark Handweiger, National Sales Manager.

Rod Gramer, News Director.

Eric Dausman, Engineering Director.

Caryn Lilley, Controller.

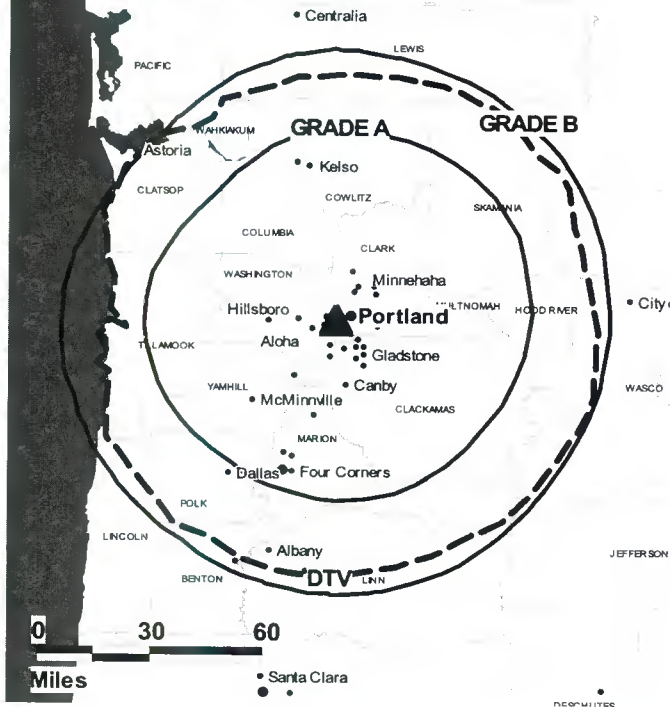
Brenda Buratti, Program & Public Affairs Director.

Ann Sobil, Sales Director.

Richard Brase, Creative Services Director.

Jill Herbold, Traffic Manager.

KGW BPCT-990525KJ GRANTED: 12/6/1999



Rates: On request.

City of License: Portland. **Station DMA:** Portland, OR. **Rank:** 23.

Circulation © 2005 Nielsen. Coverage based on Nielsen study.

GrandTotal	Cable TV Households	Non-cable TV Households	Total TV Households
Estimated Station Totals *	655,450	488,830	1,144,280
Average Weekly Circulation (2005)	465,334	314,334	779,668
Average Daily Circulation (2005)			395,505
Station DMA Total	Cable TV Households	Non-cable TV Households	Total TV Households
Estimated Station Totals *	619,670	445,470	1,065,140
Average Weekly Circulation (2005)	451,256	309,467	760,723
Average Daily Circulation (2005)			387,686
Other DMA Total	Cable TV Households	Non-cable TV Households	Total TV Households
Estimated Station Totals *	35,780	43,360	79,140
Average Weekly Circulation (2005)	14,078	4,867	18,945
Average Daily Circulation (2005)			7,819

*Estimated station totals are sums of the Nielsen TV and Cable TV household estimates for each county in which the station registers viewing of more than 5% as per the Nielsen Survey Methods.

KGW-DT

Ch. 46

Network Service: NBC.

Licensee: KGW-TV Inc., 400 S. Record St., Dallas, TX 75202.

Studio: 1501 S.W. Jefferson St., Portland, OR 97201.

Mailing Address: 1501 S.W. Jefferson St., Portland, OR 97201.

Phone: 503-226-5000. **Fax:** 503-226-4448.

E-mail: webmaster@kgw.com

Web Site: http://www.kgw.com

Technical Facilities: Channel No. 46 (662-668 MHz). Authorized power: 960-kw max. visual. Antenna: 1670-ft above av. terrain, 846-ft. above ground, 1970-ft. above sea level.

Latitude	45°	31'	21"
Longitude	122°	44'	46"

Holds CP for change to 1000-kw max. visual, 1670-ft above av. terrain, 864-ft. above ground, 1969-ft. above sea level; lat. 45° 31' 21", long. 122° 44' 45", BMPCDT-990525K1.

Transmitter: 299 N.W. Skyline Dr.

Note: Latitude and longitude coordinates shown are based on the North American Datum of 1927 (NAD 27) as currently required by the Mass Media Bureau of the FCC.

Ownership: Belo Corp. (Group Owner).

Began Operation: February 4, 2000. High Definition.

Represented (engineering):

Represented (sales):

Personnel:

R. Paul Fry, President & General Manager.

Ann Sobil, Sales Director.

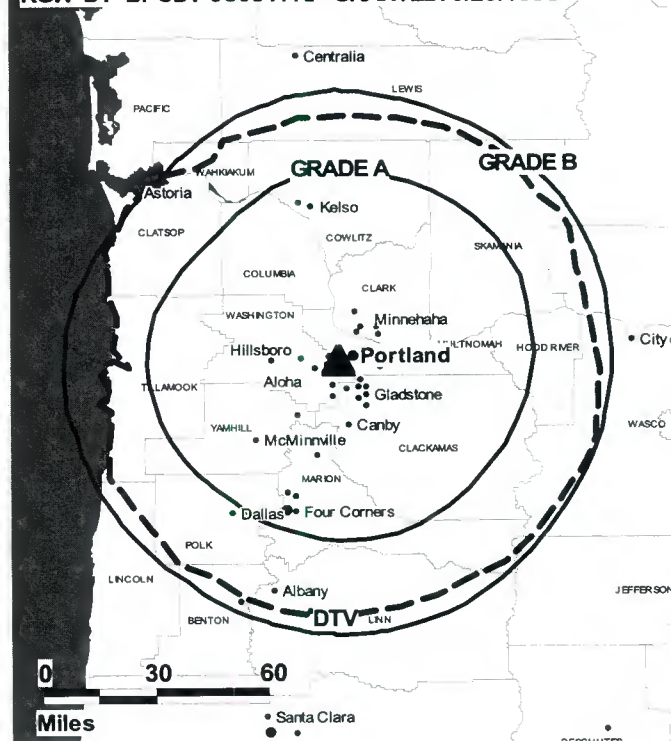
John Stringer, Local Sales Manager.

Mark Handweiger, National Sales Manager.

Rod Gramer, News Director.

Eric Dausman, Engineering Director.

KGW-DT BPCDT-980317KF GRANTED: 5/29/1998



© 2006 Warren Communications News

Caryn Lilley, Controller.

Brenda Buratti, Program & Public Affairs Director.

Richard Brase, Creative Services Director.

Jill Herbold, Traffic Manager.

Rates: On request.

City of License: Portland. **Station DMA:** Portland, OR. **Rank:** 23.

Nielsen Data: Not available.

KNMT
Ch. 24

Network Service: TBN.

Licensee: National Minority TV Inc., 14252 Culver Dr., Suite A831, Irvine, CA 92604-1867.

Studio: 432 N.E. 74th Ave., Portland, OR 97213.

Mailing Address: 432 N.E. 74th Ave., Portland, OR 97213.

Phone: 503-252-0792. **Fax:** 503-256-4205.

E-mail: knmt@nmtv.org

Web Site: http://www.nmtv.org

Technical Facilities: Channel No. 24 (530-536 MHz). Authorized power: 2690-kw max. visual, 269-kw aural. Antenna: 1433-ft above av. terrain, 665-ft. above ground, 1830-ft. above sea level.

Latitude 45° 30' 58"
Longitude 122° 43' 59"

Transmitter: 5516 S.W. Barnes Rd., Portland.

Digital Facilities: Channel No. 45 (656-662 MHz). Power: 1000-kw visual. Antenna: 1713-ft above av. terrain, 951-ft. above ground.

Latitude 45° 30' 58"
Longitude 122° 43' 59"

FCC Digital File Number: BPCDT-19991028AER. Granted: August 29, 2001.

Note: Latitude and longitude coordinates shown are based on the North American Datum of 1927 (NAD 27) as currently required by the Mass Media Bureau of the FCC.

Satellite Earth Stations: Transmitter Townsend; Wegener, 6-meter C-band; Ver-tex, 6.1-meter C-band; Wegener receivers.

Ownership: National Minority TV Inc. (Group Owner).

Began Operation: November 16, 1989.

Represented (legal): Shaw Pittman.

Represented (engineering): du Treil, Lundin & Rackley Inc.

Personnel:

Jane Duff, President & General Manager.

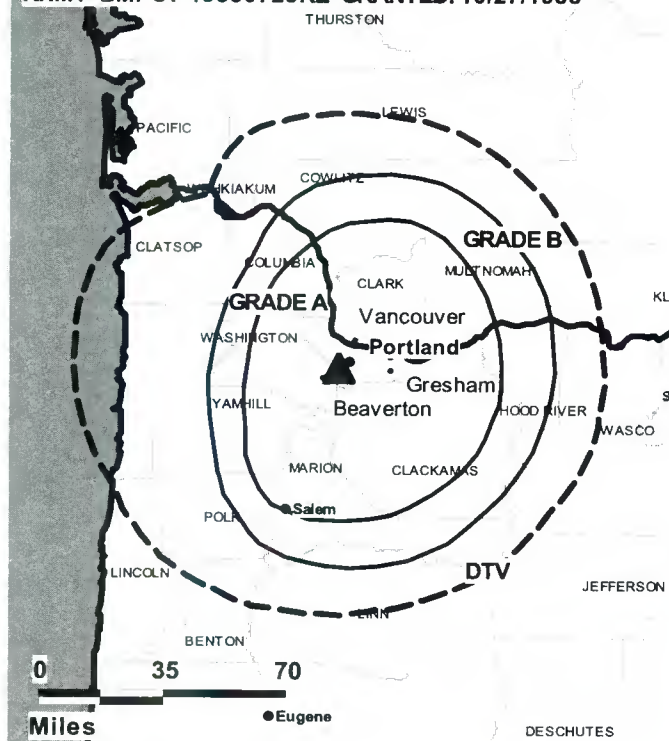
Adolfo Carbajal, Station Manager.

Stephen Hendrix, Chief Engineer.

Bonnie Gulding, Traffic Manager.

Rates: On request.

KNMT BMPCT-19880725KE GRANTED: 10/27/1988



© 2006 Warren Communications News

City of License: Portland. **Station DMA:** Portland, OR. **Rank:** 23.

Circulation © 2005 Nielsen. Coverage based on Nielsen study.

GrandTotal	Cable TV Households	Non-cable TV Households	Total TV Households
Estimated Station Totals *	12,340	0	12,340
Average Weekly Circulation (2005)	740	0	740
Average Daily Circulation (2005)			148
Station DMA Total	Cable TV Households	Non-cable TV Households	Total TV Households
Estimated Station Totals *	12,340	0	12,340
Average Weekly Circulation (2005)	740	0	740
Average Daily Circulation (2005)			148

*Estimated station totals are sums of the Nielsen TV and Cable TV household estimates for each county in which the station registers viewing of more than 5% as per the Nielsen Survey Methods.

KNMT-DT

Ch. 45

Network Service: TBN.

Grantee: National Minority TV Inc., 14252 Culver Dr., Suite A831, Irvine, CA 93604-1867.

Studio: 432 N.E. 74th Ave, Portland, OR 97213.

Mailing Address: 432 N.E. 74th Ave., Portland, OR 97213.

Phone: 503-252-0792. **Fax:** 503-256-4205.

E-mail: knmt@nmtv.org

Web Site: <http://www.nmtv.org>

Technical Facilities: Channel No. 45 (656-662 MHz). Authorized power: 1000-kw visual. Antenna: 1713-ft above av. terrain, 951-ft. above ground.

Latitude	45°	30'	58"
Longitude	122°	43'	59"

Requests modification of CP for change to 1493-ft above av. terrain, 732-ft. above ground, 1791-ft. above sea level; BMPCDT-20050121AFG.

Note: Latitude and longitude coordinates shown are based on the North American Datum of 1927 (NAD 27) as currently required by the Mass Media Bureau of the FCC.

Ownership: National Minority TV Inc. (Group Owner).

Began Operation: March 1, 2003. High Definition. Station operating under Special Temporary Authority at 0.56-kw max. visual.

Personnel:

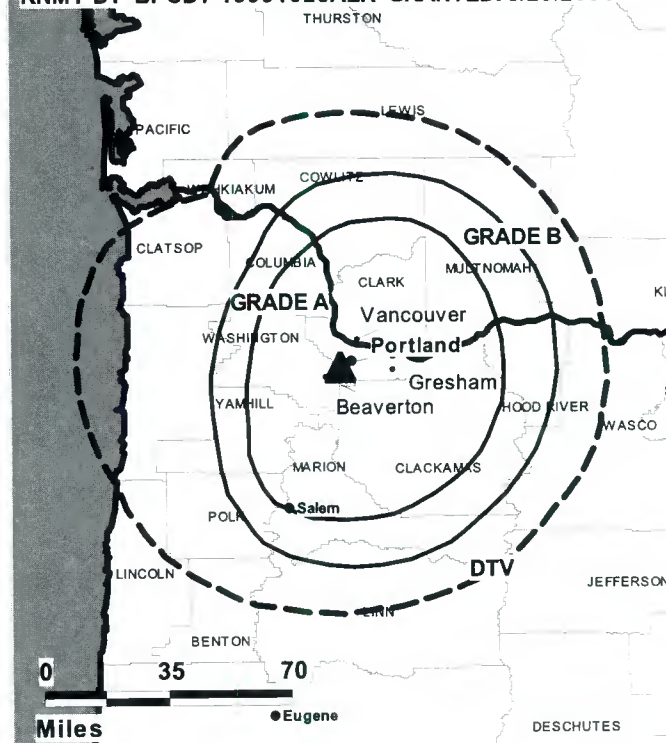
Jane Duff, President & General Manager.

Adolfo Carbajal, Station Manager.

Stephen Hendrix, Chief Engineer.

Bonnie Gulding, Traffic Manager.

KNMT-DT BPCDT-19991028AER GRANTED: 8/29/2001



© 2006 Warren Communications News

City of License: Portland. **Station DMA:** Portland, OR. **Rank:** 23.

Nielsen Data: Not available.

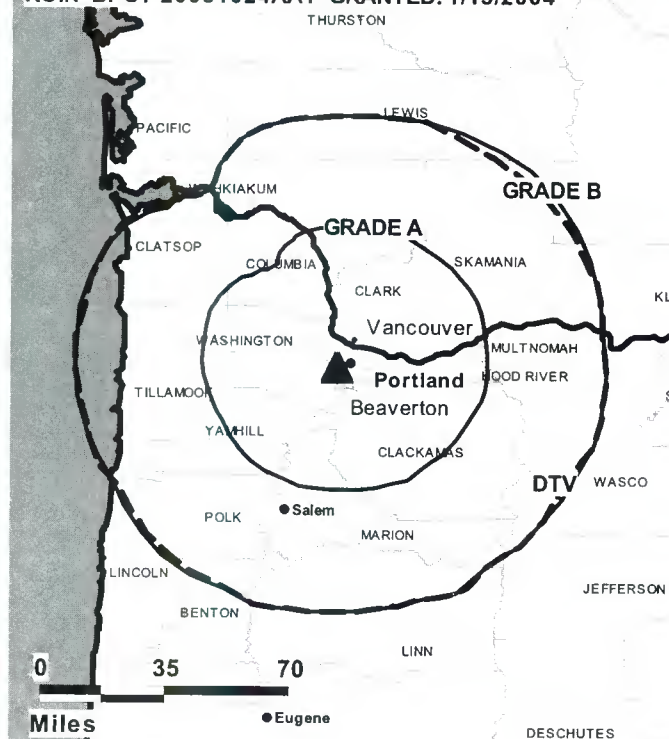
KOIN**Ch. 6****Network Service:** CBS.**Licensee:** Emmis Television License LLC, One Emmis Plaza, 40 Monument Circle, Suite 700, Indianapolis, IN 46204.**Studio:** 222 S.W. Columbia St., Portland, OR 97201.**Mailing Address:** 222 S.W. Columbia St., Portland, OR 97201.**Phone:** 503-464-0600. **Fax:** 503-464-0717.**E-mail:** koin sales@koin.com**Web Site:** http://www.koin.com**Technical Facilities:** Channel No. 6 (82-88 MHz). Authorized power: 100-kw visual, 15-kw aural. Antenna: 1750-ft above av. terrain, 984-ft. above ground, 2049-ft. above sea level.

Latitude	45°	30'	58"
Longitude	122°	43'	59"

Holds CP for change to 1609-ft above av. terrain, 806-ft. above ground, 1865-ft. above sea level; lat. 45° 30' 58", long. 122° 43' 58", BPCT-20031024AAY.

Digital Facilities: Channel No. 40 (626-632 MHz). Power: 839-kw max. visual. Antenna: 1717-ft above av. terrain, 953-ft. above ground, 2012-ft. above sea level.

Latitude	45°	30'	58"
Longitude	122°	43'	58"

FCC Digital File Number: BMPCDT-20010919AAO. Granted: October 01, 2004.**Note:** Latitude and longitude coordinates shown are based on the North American Datum of 1927 (NAD 27) as currently required by the Mass Media Bureau of the FCC.**Multichannel TV Sound:** Stereo and separate audio program.**Satellite Earth Stations:** Transmitter RCA; Scientific-Atlanta, 4.6-meter C-band; RCA, 4.6-meter Ku-band; Scientific-Atlanta, 7-meter C-band; Microdyne, 7-meter Ku-band; Harris, 9-meter C-band; Scientific-Atlanta, Microdyne, M/A-Com, Harris receivers.**News Services:** CNN Newsource, CBS Newspath, AP.**Ownership:** Emmis Communications Corp. (Group Owner).**Began Operation:** October 15, 1953. Sale to Lee Enterprises Inc. by Newhouse Broadcasting Corp. and M. M. Tonkon & Harvey Benson, trustees, approved by FCC August 26, 1977 (Television Digest, Vol. 17:21). Transfer to present owner by Lee Enterprises Inc. approved by FCC September 27, 2000 (Vol. 40:20).**Represented (sales):** Blair Television Inc.**Represented (legal):** Wiley Rein & Fielding.**Personnel:****David Lippoff**, General Manager.**John N. Tamerlano**, Sales Director.**Bob Singer**, Local Sales Manager.**Dan Salamone**, News Director.**Lee Wood**, Engineering Director.**Paul Barasch**, Finance & Administration Director.**Nichole Mehegan**, Program Director.**Gerri Lutes**, Production Manager.**KOIN BPCT-20031024AAY GRANTED: 1/15/2004**

© 2006 Warren Communications News

Roger O'Conner, Creative Services Director.**Joann St. John**, Traffic Manager.**Rates:** On request.**City of License:** Portland. **Station DMA:** Portland, OR. **Rank:** 23.

Circulation © 2005 Nielsen. Coverage based on Nielsen study.

GrandTotal	Cable TV Households	Non-cable TV Households	Total TV Households
Estimated Station Totals *	687,870	488,830	1,176,700
Average Weekly Circulation (2005)	463,687	304,895	768,582
Average Daily Circulation (2005)			365,164
Station DMA Total	Cable TV Households	Non-cable TV Households	Total TV Households
Estimated Station Totals *	619,670	445,470	1,065,140
Average Weekly Circulation (2005)	431,291	295,088	726,379
Average Daily Circulation (2005)			348,076
Other DMA Total	Cable TV Households	Non-cable TV Households	Total TV Households
Estimated Station Totals *	68,200	43,360	111,560
Average Weekly Circulation (2005)	32,396	9,807	42,203
Average Daily Circulation (2005)			17,088

*Estimated station totals are sums of the Nielsen TV and Cable TV household estimates for each county in which the station registers viewing of more than 5% as per the Nielsen Survey Methods.

KOIN-DT
Ch. 40

Network Service: CBS.

Licensee: Emmis Television License LLC, One Emmis Plaza, 40 Monument Circle, Suite 700, Indianapolis, IN 46204.

Studio: 222 S.W. Columbia St., Portland, OR 97201.

Mailing Address: 222 S.W. Columbia St., Portland, OR 97201.

Phone: 503-464-0600. **Fax:** 503-464-0717.

E-mail: koinales@koin.com

Web Site: <http://www.koin.com>

Technical Facilities: Channel No. 40 (626-632 MHz). Authorized power: 839-kw max. visual. Antenna: 1717-ft above av. terrain, 953-ft. above ground, 2012-ft. above sea level.

Latitude	45°	30'	58"
Longitude	122°	43'	58"

Holds CP for change to 1000-kw max. visual; BPCDT-20011115ADQ.

Transmitter: 5516 S.W. Barnes Rd.

Note: Latitude and longitude coordinates shown are based on the North American Datum of 1927 (NAD 27) as currently required by the Mass Media Bureau of the FCC.

Ownership: Emmis Communications Corp. (Group Owner).

Began Operation: December 16, 1999. Standard and High Definition.

Represented (legal): Wiley, Rein & Fielding.

Represented (engineering): Hammett & Edison Inc.

Personnel:

David Lippoff, General Manager.

John Tamerlano, Sales Director.

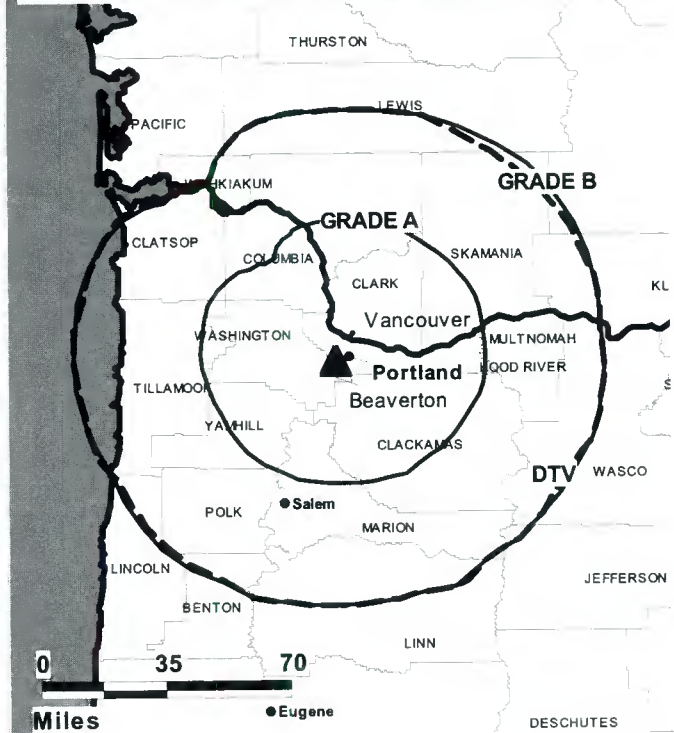
Bob Singer, Local Sales Manager.

Dan Salamone, News Director.

Lee Wood, Engineering Director.

Paul Barasch, Finance & Administration Director.

KOIN-DT BPCDT-20011115ADQ GRANTED: 10/1/2004



© 2006 Warren Communications News

Nichole Mehegan, Program Director.

Gerri Lutes, Production Manager.

Roger O'Conner, Creative Services Director.

Joann St. John, Traffic Manager.

City of License: Portland. **Station DMA:** Portland, OR. **Rank:** 23.

Nielsen Data: Not available.

KPTV

Ch. 12

Network Service: FOX.

Licensee: Meredith Corp., 1716 Locust St., Des Moines, IA 50309-3023.

Studio: 14975 N.W. Greenbrier Pkwy., Beaverton, OR 97006.

Mailing Address: 14975 N.W. Greenbrier Pkwy., Beaverton, OR 97006.

Phone: 503-906-1249. **Fax:** 503-548-6910.

E-mail: terry.demming@mdp.com

Web Site: http://www.kptv.com

Technical Facilities: Channel No. 12 (204-210 MHz). Authorized power: 316-kw visual, 30.9-kw aural. Antenna: 1780-ft above av. terrain, 1049-ft. above ground, 2049-ft. above sea level.

Latitude	45°	31'	19"
Longitude	122°	44'	53"

Transmitter: 212 N.W. Miller Rd.

Digital Facilities: Channel No. 30 (566-572 MHz). Power: 741-kw max. visual. Antenna: 1732-ft above av. terrain, 974-ft. above ground, 1965-ft. above sea level.

Latitude	45°	31'	19"
Longitude	122°	44'	53"

FCC Digital File Number: BPCDT-981117KH. Granted: April 16, 1999.

Note: Latitude and longitude coordinates shown are based on the North American Datum of 1927 (NAD 27) as currently required by the Mass Media Bureau of the FCC.

Satellite Earth Stations: Transmitter Harris; Vertex, 4.6-meter Ku-band; Vertex, 7.2-meter C-band; Scientific-Atlanta, 10-meter C-band; Scientific-Atlanta receivers.

News Service: CNN Newsource.

Ownership: Meredith Corp. (Group Owner).

Began Operation: September 20, 1952. George Haggarty's purchase of KLOR (Ch. 12) from Henry A. White-Stephen E. Thompson-Julius L. Meier Jr. group approved by FCC April 17, 1957; at same time Haggarty purchased KPTV (Ch. 27) from Storer and took Ch. 27 off air (Television Digest, Vol. 13:10, 11, 16, 18). Transfer from George Haggarty to NAFI Corp. approved July 22, 1959 (NAFI Corp. name changed to Chris-Craft Industries Inc.). Transfer of stock of Chris-Craft Industries Inc. by shareholders to Baldwin-Montrose Chemical Co. Inc. bringing holdings to 35% approved November 8, 1967 (Vol. 7:46). Later Baldwin-Montrose merged into Chris-Craft. Sale to Fox Television Stations Inc. by Chris-Craft Industries Inc. approved by FCC July 23, 2001 (Vol. 40:34; 41:31). Station was swapped for Meredith Corp.'s WOGX(TV) Ocala-Gainesville, FL and WOFL(TV) Orlando, FL. FCC approved deal May 14, 2002 (Vol.42:12, 25).

Represented (sales): TeleRep Inc.

Represented (legal): Dow, Lohnes & Albertson.

Personnel:

Teresa Burgess, General Manager.

Greg Obata, Director of Sales.

Greg Flock, Local Sales Manager.

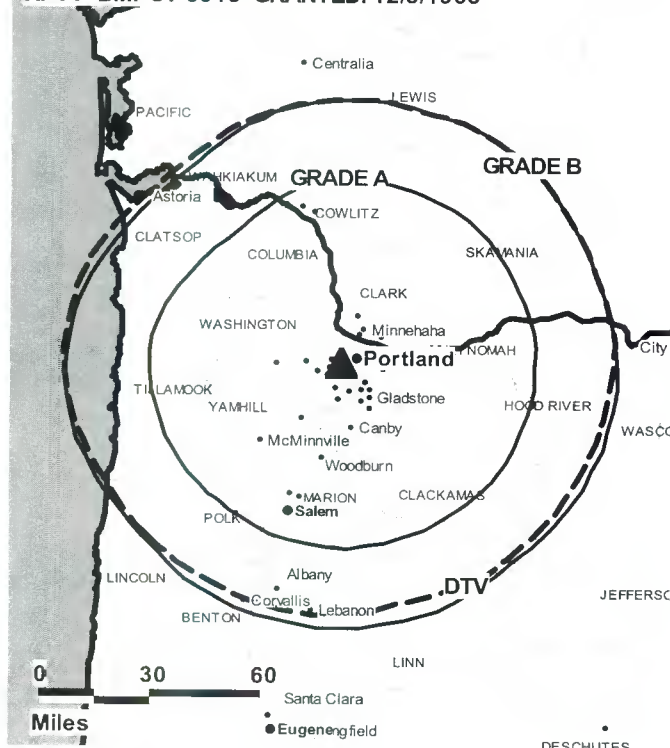
Patrick McCreery, News Director.

Ed Williams, Chief Engineer.

Humberto Carlos, Business Manager.

Lee Petrik, Program Director.

KPTV BMPCT-5915 GRANTED: 12/3/1963



© 2006 Warren Communications News

Matthew Hyatt, Promotion & Creative Services Director.

Terry Demming, Production Manager.

Mary Warner, Traffic Manager.

Rates: On request.

City of License: Portland. **Station DMA:** Portland, OR. **Rank:** 23.

Circulation © 2005 Nielsen. Coverage based on Nielsen study.

Grand Total	Cable TV Households	Non-cable TV Households	Total TV Households
Estimated Station Totals *	662,670	466,310	1,128,980
Average Weekly Circulation (2005)	377,397	275,188	652,585
Average Daily Circulation (2005)			270,631
Station DMA Total	Cable TV Households	Non-cable TV Households	Total TV Households
Estimated Station Totals *	614,690	445,470	1,060,160
Average Weekly Circulation (2005)	367,064	273,000	640,064
Average Daily Circulation (2005)			266,289
Other DMA Total	Cable TV Households	Non-cable TV Households	Total TV Households
Estimated Station Totals *	47,980	20,840	68,820
Average Weekly Circulation (2005)	10,333	2,188	12,521
Average Daily Circulation (2005)			4,342

*Estimated station totals are sums of the Nielsen TV and Cable TV household estimates for each county in which the station registers viewing of more than 5% as per the Nielsen Survey Methods.

KPTV-DT
Ch. 30

Network Service: FOX.

Licensee: Meredith Corp., 1716 Locust St., Des Moines, IA 50309-3023.

Studio: 14975 N.W. Greenbrier Pkwy., Beaverton, OR 97006.

Mailing Address: 14975 N.W. Greenbrier Pkwy., Beaverton, OR 97006.

Phone: 503-906-1249. **Fax:** 503-548-6910.

E-mail: terry.demming@mdp.com

Web Site: <http://www.kptv.com>

Technical Facilities: Channel No. 30 (566-572 MHz). Authorized power: 741-kw max. visual. Antenna: 1732-ft above av. terrain, 974-ft. above ground, 1965-ft. above sea level.

Latitude	45°	31'	19"
Longitude	122°	44'	53"

Transmitter: 212 N.W. Miller Rd.

Note: Latitude and longitude coordinates shown are based on the North American Datum of 1927 (NAD 27) as currently required by the Mass Media Bureau of the FCC.

Ownership: Meredith Corp. (Group Owner).

Began Operation: June 30, 2000. Standard Definition.

Represented (sales): TeleRep Inc.

Personnel:

Teresa Burgess, General Manager.

Greg Obata, Director of Sales.

Greg Flock, Local Sales Manager.

Patrick McCreery, News Director.

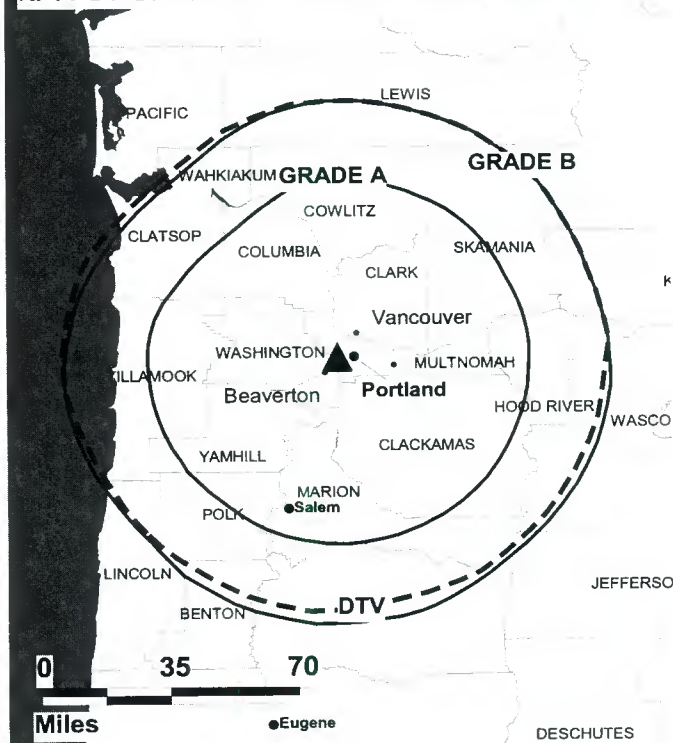
Ed Williams, Chief Engineer.

Humberto Carlos, Business Manager.

Lee Petrik, Program Director.

Terry Demming, Production Manager.

KPTV-DT BPCDT-981117KH GRANTED: 4/16/1999



© 2006 Warren Communications News

Mary Warner, Traffic Manager.

Matthew Hyatt, Promotion & Creative Services Director.

Rates: On request.

City of License: Portland. **Station DMA:** Portland, OR. **Rank:** 23.

Nielsen Data: Not available.

KMTX-DT
Ch. 45

Network Service: NBC.

Licensee: Ackerley Media Group Inc., 2625 S. Memorial Dr., Suite A, Tulsa, OK 74129.

Studio: 3825 International Court, Springfield, OR 97477.

Mailing Address: 3825 International Court, Springfield, OR 97477.

Phone: 541-746-1600. **Fax:** 541-747-0866.

E-mail: robmcmichaels@kmtr.com

Web Site: <http://www.nbc16>

Technical Facilities: Channel No. 45 (656-662 MHz). Authorized power: 12-kw max. visual. Antenna: 358-ft above av. terrain, 56-ft. above ground, 1227-ft. above sea level.

Latitude	43°	12'	22"
Longitude	123°	21'	56"

Note: Latitude and longitude coordinates shown are based on the North American Datum of 1927 (NAD 27) as currently required by the Mass Media Bureau of the FCC.

Ownership: Clear Channel Communications Inc. (Group Owner).

Began Operation: Station operating; no on-air date.

Represented (legal): Rubin, Winston, Diercks, Harris & Cooke LLP.

Personnel:

Cambra Ward, Vice President & General Manager.

Kurt Thelan, Operations Manager & Chief Engineer.

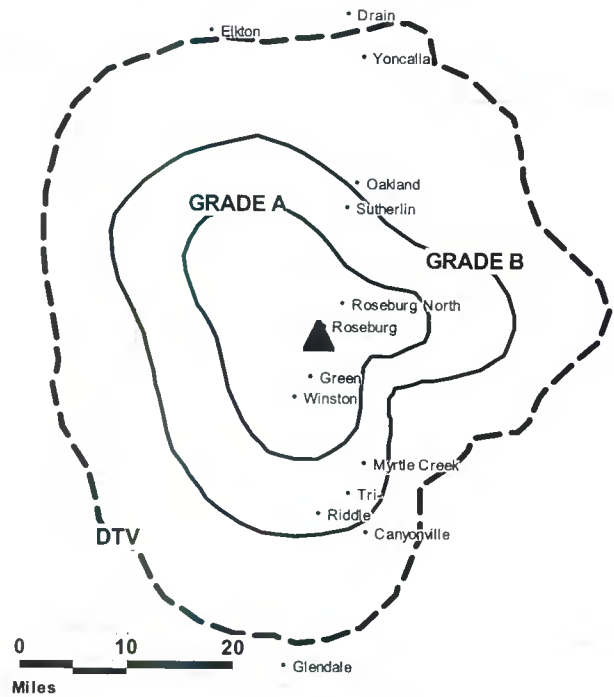
Mike Chisholm, General & Local Sales Manager.

John Wagner, National Sales Manager.

Robert McMichaels, News Director.

Leslie Bristow, Creative Services & Promotion Director.

KMTX-DT BMPCDT-20020918AAE GRANTED: 12/9/2002



© 2006 Warren Communications News

Sarah Cook, Traffic Manager.

City of License: Roseburg. **Station DMA:** Eugene, OR. **Rank:** 121.

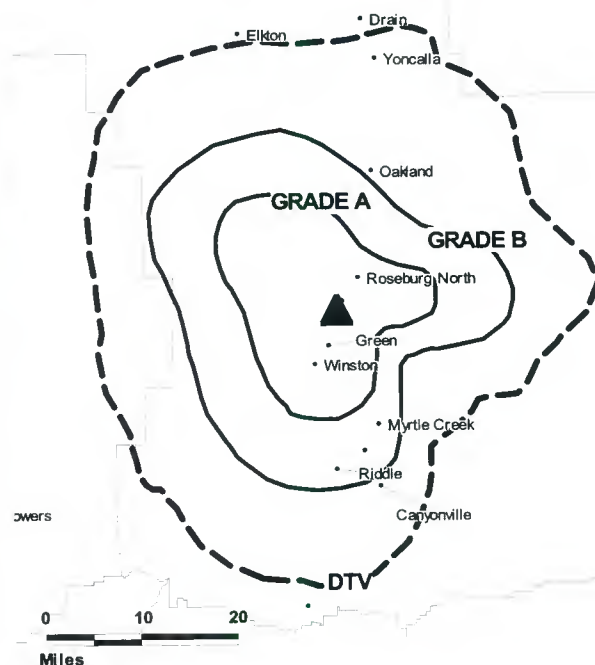
Nielsen Data: Not available.

KMTX-TV**Ch. 46****(Satellite of KMTR, Eugene)****Network Service:** NBC.**Licensee:** Ackerley Media Group Inc., 2625 S. Memorial Dr., Suite A, Tulsa, OK 74129.**Studio:** 3825 International Court, Springfield, OR 97477.**Mailing Address:** 3825 International Court, Springfield, OR 97477-1086.**Phone:** 541-746-1600. **Fax:** 541-747-0866.**E-mail:** robmcmichaels@kmtr.com**Web Site:** http://www.nbc16.com**Technical Facilities:** Channel No. 46 (662-668 MHz). Authorized power: 9.82-kw max. visual. Antenna: 358-ft above av. terrain, 56-ft. above ground, 1227-ft. above sea level.

Latitude	43°	12'	22"
Longitude	123°	21'	56"

Transmitter: 1.9-mi. SW of Roseburg at 220 degrees T, on Mount Nebo.**Digital Facilities:** Channel No. 45 (656-662 MHz). Power: 12-kw max. visual. Antenna: 358-ft above av. terrain, 56-ft. above ground, 1227-ft. above sea level.

Latitude	43°	12'	22"
Longitude	123°	21'	56"

FCC Digital File Number: BPCDT-19991101AGD. Granted: December 09, 2002.**Note:** Latitude and longitude coordinates shown are based on the North American Datum of 1927 (NAD 27) as currently required by the Mass Media Bureau of the FCC.**Ownership:** Clear Channel Communications Inc. (Group Owner).**Began Operation:** April 20, 1992. Sale to Wicks Broadcast Group LP by KMTR Inc. approved by FCC October 10, 1995. Sale to The Ackerley Group by Wicks Broadcast Group LP approved by FCC March 12, 1999. In stock swap, Clear Channel Broadcasting Inc. acquired The Ackerley Group. FCC approved deal May 29, 2002 (Television Digest, Vol. 41:42, 42:22).**Represented (sales):** Blair Television.**Represented (legal):** Rubin, Winston, Diercks, Harris & Cooke LLP.**Represented (engineering):** Hatfield & Dawson.**Personnel:****Cambra Ward**, Vice President & General Manager.**Kurt Thelen**, Operations Manager & Chief Engineer.**Mike Chisholm**, General & Local Sales Manager.**John Wagner**, National Sales Manager.**Robert McMichael**s, News Manager.**Leslie Bristow**, Creative Services & Promotion Director.**KMTX-TV BPCT-19881021KG GRANTED: 1/15/1992**

© 2006 Warren Communications News

Sarah Cook, Traffic Manager.**Rates:** On request.**City of License:** Roseburg. **Station DMA:** Eugene, OR. **Rank:** 121.

Circulation © 2005 Nielsen. Coverage based on Nielsen study.

GrandTotal	Cable TV Households	Non-cable TV Households	Total TV Households
Estimated Station Totals *	18,200	22,990	41,190
Average Weekly Circulation (2005)	5,860	2,391	8,251
Average Daily Circulation (2005)			3,048

Station DMA Total	Cable TV Households	Non-cable TV Households	Total TV Households
Estimated Station Totals *	18,200	22,990	41,190
Average Weekly Circulation (2005)	5,860	2,391	8,251
Average Daily Circulation (2005)			3,048

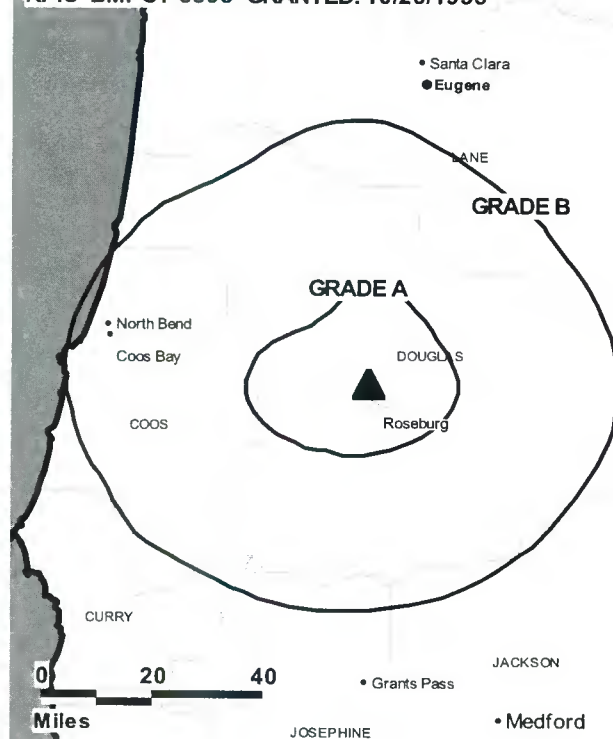
*Estimated station totals are sums of the Nielsen TV and Cable TV household estimates for each county in which the station registers viewing of more than 5% as per the Nielsen Survey Methods.

KPIC**Ch. 4****(Satellite of KVAL-TV, Eugene)****Network Service:** CBS.**Licensee:** SW Oregon Television Broadcasting Corp., Box 1345, Roseburg, OR 97470.**Studio:** 655 W. Umpqua, Roseburg, OR 97470.**Mailing Address:** Box 1345, Roseburg, OR 97470.**Phone:** 541-672-4481. **Fax:** 541-672-4482.**E-mail:** clithero@kpic.com**Web Site:** http://www.kpic.com**Technical Facilities:** Channel No. 4 (66-72 MHz). Authorized power: 5.37-kw visual, 0.55-kw aural. Antenna: 1000-ft above av. terrain, 173-ft. above ground, 1873-ft. above sea level.

Latitude	43°	14'	39.6"
Longitude	123°	18'	42"

Transmitter: 3.1-mi. NE of center of Roseburg.**Digital Facilities:** Channel No. 19 (500-506 MHz). Power: 50-kw max. visual. Antenna: 899-ft above av. terrain, 102-ft. above ground, 1591-ft. above sea level.

Latitude	43°	14'	08"
Longitude	123°	19'	18"

FCC Digital File Number: BPCDT-19991027AAS. Granted: June 02, 2000.**Note:** Latitude and longitude coordinates shown are based on the North American Datum of 1927 (NAD 27) as currently required by the Mass Media Bureau of the FCC.**Satellite Earth Station:** Transmitter Larcan; Tractor, 3-meter C-band; M/A-Corn receivers.**News Service:** AP.**Ownership:** California-Oregon Broadcasting Inc. (Group Owner); Fisher Broadcasting Inc. (Group Owner).**Began Operation:** April 1, 1956.**Represented (sales):** Katz Television.**Represented (legal):** Shaw Pittman.**Personnel:****David P. Weinkauf**, General Manager.**Don Clithero**, Station Manager.**Ann Baker**, General & Local Sales Manager.**Dan Bain**, News Director.**Jim Bowen**, Chief Engineer.**Paul Green**, Program Director.**Dino Francois**, Promotions Director.**KPIC BMPCT-3395 GRANTED: 10/26/1955****Nancy McDonald**, Production Manager & Creative Services Director.**Sheryl Knox**, Traffic Manager.**Highest 30 Sec. Rate:** \$100.**City of License:** Roseburg. **Station DMA:** Eugene, OR. **Rank:** 121.

Circulation © 2005 Nielsen. Coverage based on Nielsen study.

GrandTotal	Cable TV Households	Non-cable TV Households	Total TV Households
Estimated Station Totals *	18,200	22,990	41,190
Average Weekly Circulation (2005)	13,614	7,886	21,500
Average Daily Circulation (2005)			13,263

Station DMA Total	Cable TV Households	Non-cable TV Households	Total TV Households
Estimated Station Totals *	18,200	22,990	41,190
Average Weekly Circulation (2005)	13,614	7,886	21,500
Average Daily Circulation (2005)			13,263

*Estimated station totals are sums of the Nielsen TV and Cable TV household estimates for each county in which the station registers viewing of more than 5% as per the Nielsen Survey Methods.

KPIC-DT
Ch. 19

Network Service: CBS.

Grantee: Southwest Oregon TV Broadcasting Corp., Box 1345, Roseburg, OR 94740.

Studio: 655 W. Umpqua, Roseburg, OR 97470.

Mailing Address: Box 1345, Roseburg, OR 94740.

Phone: 541-672-4481. **Fax:** 541-672-4482.

E-mail: clithero@kpic.com

Web Site: <http://www.kpic.com>

Technical Facilities: Channel No. 19 (500-506 MHz). Authorized power: 50-kw max. visual. Antenna: 899-ft above av. terrain, 102-ft. above ground, 1591-ft. above sea level.

Latitude	43°	14'	08"
Longitude	123°	19'	18"

Note: Latitude and longitude coordinates shown are based on the North American Datum of 1927 (NAD 27) as currently required by the Mass Media Bureau of the FCC.

Multichannel TV Sound: Planned.

Began Operation: March 1, 2002. Station operating under Special Temporary Authority at 5.1-kw max. visual.

Personnel:

David P. Weinkauff, General Manager.

Don Clithero, Station Manager.

Ann Baker, General & Local Sales Manager.

Dan Bain, News Director.

Jim Bowen, Chief Engineer.

Paul Green, Program Director.

Dino Francois, Promotion Director.

Nancy McDonald, Production Manager & Creative Services Director.

Sheryl Knox, Traffic Manager.

City of License: Roseburg. **Station DMA:** Eugene, OR. **Rank:** 121.

Nielsen Data: Not available.

KTVC
Ch. 36

Network Service: UPN.

Licensee: Roseburg Broadcasting Inc., One Shackleford Dr., Suite 400, Little Rock, AR 72211.

Studio: One E. Broadway, No. 100, Eugene, OR 97401.

Mailing Address: One E. Broadway, No. 100, Eugene, OR 97401.

Phone: 501-219-2400 (Programming); 541-672-4481 (Sales).

Technical Facilities: Channel No. 36 (602-608 MHz). Authorized power: 43-kw max. visual. Antenna: 693-ft above av. terrain, 88-ft. above ground, 1576-ft. above sea level.

Latitude	43°	14'	09"
Longitude	123°	19'	16"

Transmitter: Rose Mountain, 1.9-mi. from Douglas County Courthouse.

Digital Facilities: Channel No. 18 (494-500 MHz). Power: 50-kw max. visual. Antenna: 698-ft above av. terrain, 93-ft. above ground.

Latitude	43°	14'	09"
Longitude	123°	19'	16"

FCC Digital File Number: BPCDT-20000807AHF. Granted: December 27, 2000.

Note: Latitude and longitude coordinates shown are based on the North American Datum of 1927 (NAD 27) as currently required by the Mass Media Bureau of the FCC.

Ownership: Equity Broadcasting Corp. (Group Owner).

Began Operation: July 18, 1994. Transfer of control from Estate of John E. Field to Johanna Broadcasting Inc. (Ronald & Brenda L. Lee) approved by FCC October 26, 1995. Transfer of control from Ronald & Brenda L. Lee to John J. Kolego, Carl Reifenstein, James Bowen, Patrick M. Orsini, Gareth Plank & Mike Carney approved by FCC December 13, 2000. Sale to present owner by Johanna Broadcasting Inc. (John J. Kolego, et al.) approved by FCC November 30, 2001. Station returned to air September 1, 2002.

Represented (sales): Continental Television Sales.

Personnel:

Ron Lee, General Manager.

Patrick Shearer, Chief Engineer.

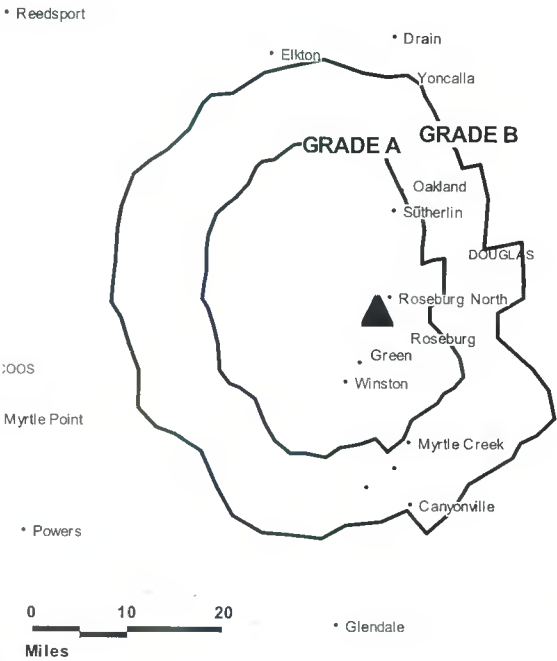
Dale Stuart, National Sales Manager.

Roxanne Bushnell, National Sales Manager.

Highest 30 Sec. Rate: \$150.

City of License: Roseburg. **Station DMA:** Eugene, OR. **Rank:** 121.

KTVC BPCT-19900413KE GRANTED: 1/16/1992



© 2006 Warren Communications News

Circulation © 2005 Nielsen. Coverage based on Nielsen study.

GrandTotal	Cable TV Households	Non-cable TV Households	Total TV Households
Estimated Station Totals *	113,910	0	113,910
Average Weekly Circulation (2005)	10,612	0	10,612
Average Daily Circulation (2005)			1,433

Station DMA Total	Cable TV Households	Non-cable TV Households	Total TV Households
Estimated Station Totals *	113,910	0	113,910
Average Weekly Circulation (2005)	10,612	0	10,612
Average Daily Circulation (2005)			1,433

*Estimated station totals are sums of the Nielsen TV and Cable TV household estimates for each county in which the station registers viewing of more than 5% as per the Nielsen Survey Methods.

KTVC-DT
Ch. 18

Network Service: UPN.

Grantee: Roseburg Broadcasting Inc., One Shackleford Dr., Suite 400, Little Rock, AR 72211.

Mailing Address: One Shackleford Dr., Suite 400, Little Rock, AR 72211.

Phone: 541-342-4961.

Technical Facilities: Channel No. 18 (494-500 MHz). Authorized power: 50-kw max. visual. Antenna: 698-ft above av. terrain, 93-ft. above ground.

Latitude	43°	14'	09"
Longitude	123°	19'	16"

Note: Latitude and longitude coordinates shown are based on the North American Datum of 1927 (NAD 27) as currently required by the Mass Media Bureau of the FCC.

Ownership: Equity Broadcasting Corp. (Group Owner).

Began Operation: Station operating under Special Temporary Authority at 0.64-kw max. visual; no on-air date

Represented (sales): Continental Television Sales.

Personnel:

Ron Lee, General Manager.

Patrick Shearer, Chief Engineer.

City of License: Roseburg. **Station DMA:** Eugene, OR. **Rank:** 121.

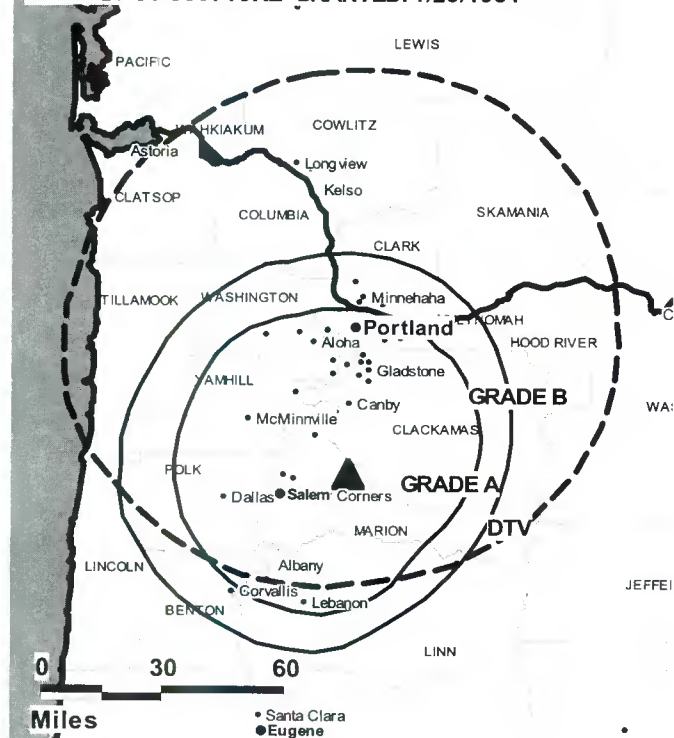
Nielsen Data: Not available.

KPXG**Ch. 22****Network Service:** PAX.**Licensee:** Paxson Salem License Inc., 601 Clearwater Park Rd., West Palm Beach, FL 33401-6233.**Studio:** 1501 S.W. Jefferson, Portland, OR 97201.**Mailing Address:** 1501 S.W. Jefferson St., Portland, OR 97201.**Phone:** 503-222-2221. **Fax:** 503-222-3732.**E-mail:** lwarpack@kgw.com**Web Site:** http://www.pax.tv**Technical Facilities:** Channel No. 22 (518-524 MHz). Authorized power: 1700-kw max. & 759-kw horizontal visual, 170-kw aural. Antenna: 1100-ft above av. terrain, 949-ft. above ground, 2049-ft. above sea level.

Latitude	45°	00'	00"
Longitude	122°	41'	37"

Transmitter: 3.1 mi. SW of Scotts Mills, OR.**Digital Facilities:** Channel No. 4 (66-72 MHz). Power: 16-kw visual. Antenna: 1608-ft above av. terrain, 778-ft. above ground, 1901-ft. above sea level.

Latitude	45°	31'	21"
Longitude	122°	44'	45"

FCC Digital File Number: BPCDT-20000427ABW. Granted: June 27, 2003.**Note:** Latitude and longitude coordinates shown are based on the North American Datum of 1927 (NAD 27) as currently required by the Mass Media Bureau of the FCC.**Satellite Earth Station:** Transmitter RCA; M/A-Com, 5-meter KC-band; Wegener, Drake receivers.**Ownership:** Paxson Communications Corp. (Group Owner).**Began Operation:** November 21, 1981. Transfer of control to Robert Finkelstein, et al., from Arnold Brustin & Christopher Desmond, et al., approved by FCC May 8, 1985. Sale to Home Shopping Network by Robert Finkelstein approved July 17, 1987. Sale to Blackstar LLC approved by FCC February 18, 1988 (Television Digest, Vol. 27:49). Sale to present owner by Blackstar LLC approved by FCC May 14, 1998 (Vol. 38:11).**Personnel:****Lee Warpack**, General Manager.**Anna Sobil**, General Sales Manager.**Kelly Schweiger**, Local Sales Manager.**Tim Mance**, Chief Engineer.**Linda Messana**, Business Manager.**Mary Pierce**, Traffic Manager.**Jackie Hensel**, Community Relations Director.**Highest 30 Sec. Rate:** \$1000.**City of License:** Salem. **Station DMA:** Portland, OR. **Rank:** 23.**KPXG BPCT-800715KE GRANTED: 1/23/1981**

© 2006 Warren Communications News

Circulation © 2005 Nielsen. Coverage based on Nielsen study.

GrandTotal	Cable TV Households	Non-cable TV Households	Total TV Households
Estimated Station Totals *	591,730	255,760	847,490
Average Weekly Circulation (2005)	91,005	21,201	112,206
Average Daily Circulation (2005)			28,626
Station DMA Total	Cable TV Households	Non-cable TV Households	Total TV Households
Estimated Station Totals *	571,540	255,760	827,300
Average Weekly Circulation (2005)	88,865	21,201	110,066
Average Daily Circulation (2005)			27,960
Other DMA Total	Cable TV Households	Non-cable TV Households	Total TV Households
Estimated Station Totals *	20,190	0	20,190
Average Weekly Circulation (2005)	2,140	0	2,140
Average Daily Circulation (2005)			666

*Estimated station totals are sums of the Nielsen TV and Cable TV household estimates for each county in which the station registers viewing of more than 5% as per the Nielsen Survey Methods.

KPXG-DT
Ch. 4

Network Service: PAX.

Licensee: Paxson Communications Corp., 601 Clearwater Park Rd., West Palm Beach, FL 33401.

Studio: 1501 S.W. Jefferson, Portland, OR 97201.

Mailing Address: 1501 S.W. Jefferson, Portland, OR 97201.

Phone: 503-222-2221. **Fax:** 503-222-3732.

E-mail: lwarpack@kgw.com

Web Site: <http://www.pax.tv>

Technical Facilities: Channel No. 4 (66-72 MHz). Authorized power: 16-kw visual. Antenna: 1608-ft above av. terrain, 778-ft. above ground, 1901-ft. above sea level.

Latitude	45°	31'	21"
Longitude	122°	44'	45"

Note: Latitude and longitude coordinates shown are based on the North American Datum of 1927 (NAD 27) as currently required by the Mass Media Bureau of the FCC.

Ownership: Paxson Communications Corp. (Group Owner).

Began Operation: October 27, 2004.

Personnel:

Lee Warpack, General Manager.

Ann Sobil, General Sales Manager.

Kelly Schweiger, Local Sales Manager.

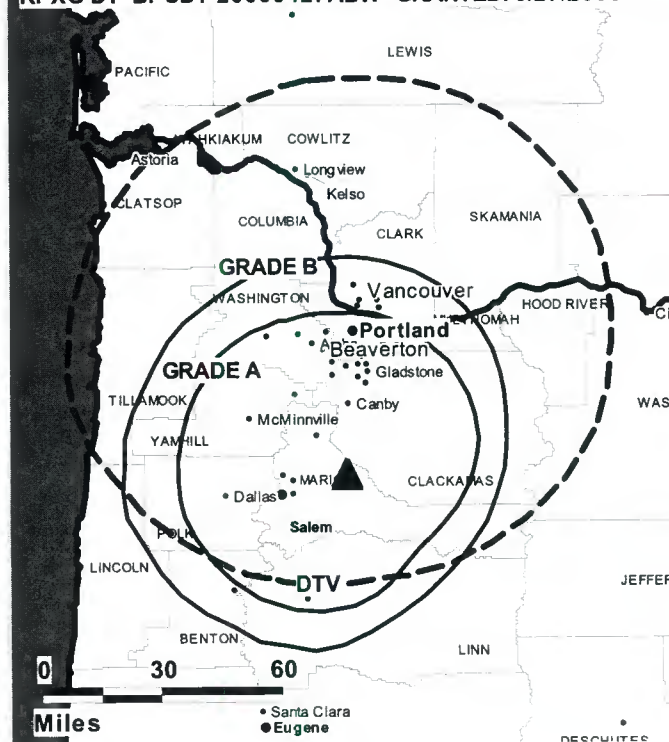
Tim Mance, Chief Engineer.

Linda Messana, Business Manager.

Mary Pierce, Traffic Manager.

Jackie Hensel, Community Relations Director.

KPXG-DT BPCDT-20000427ABW GRANTED: 6/27/2003



© 2006 Warren Communications News

City of License: Salem. **Station DMA:** Portland, OR. **Rank:** 23.

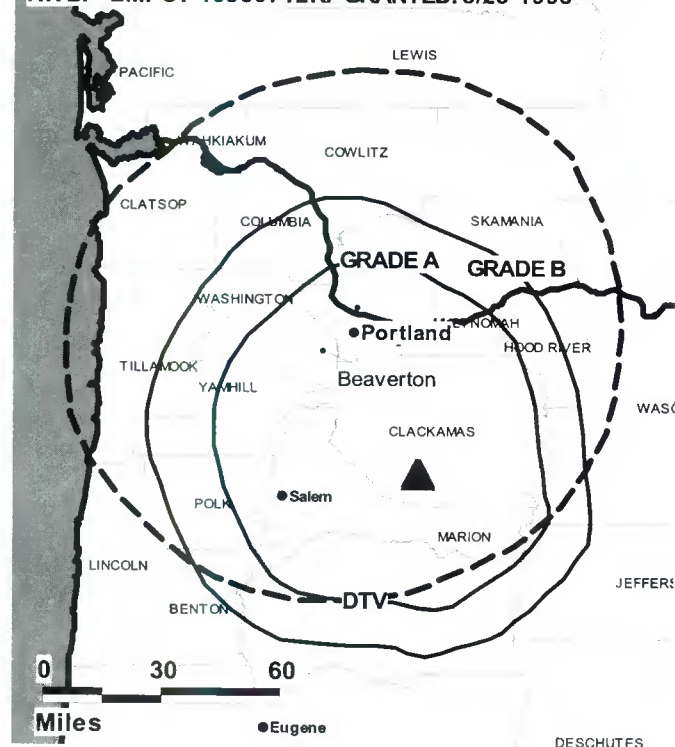
Nielsen Data: Not available.

KWBP**Ch. 32****Network Service:** WBN.**Licensee:** Tribune Denver Radio Inc., 435 N. Michigan Ave., Chicago, IL 60611.**Studio:** 10255 S.W. Arctic Dr., Beaverton, OR 97005.**Mailing Address:** 10255 S.W. Arctic Dr., Beaverton, OR 97005.**Phone:** 503-644-3232. **Fax:** 503-626-3576.**E-mail:** questions@portlandswb.com**Web Site:** http://www.portlandswb.com**Technical Facilities:** Channel No. 32 (578-584 MHz). Authorized power: 5000-kw max. & 5000-kw horizontal visual, 500-kw aural. Antenna: 1781-ft above av. terrain, 220-ft. above ground, 4626-ft. above sea level.

Latitude	45°	00'	35"
Longitude	122°	20'	17"

Transmitter: 14.5-mi. SE of Molalla at High Camp Lookout.**Digital Facilities:** Channel No. 33 (584-590 MHz). Power: 750-kw max. visual. Antenna: 1716-ft above av. terrain, 951-ft. above ground, 2011-ft. above sea level.

Latitude	45°	30'	58"
Longitude	122°	43'	59"

FCC Digital File Number: BPCDT-981007KE. Granted: August 29, 2002.**Note:** Latitude and longitude coordinates shown are based on the North American Datum of 1927 (NAD 27) as currently required by the Mass Media Bureau of the FCC.**Multichannel TV Sound:** Stereo only.**Satellite Earth Stations:** Transmitter Comark; DH Satellite, 4-meter; Eagle, 4.5-meter; Scientific-Atlanta, Drake receivers.**Ownership:** Tribune Broadcasting Co. (Group Owner).**Began Operation:** May 8, 1989. Sale to Glen Chambers, et al., by Willamette Valley Broadcasting approved by FCC July 17, 1991. Station left air in 1992. Resumed operation September 13, 1994. Sale to Victor Ives, et al., approved by FCC September 16, 1994. Transfer of control from Victor Ives, et al. to Peregrine Communications Ltd. approved by FCC September 28, 1995. Sale to ACME Communications Inc. by Peregrine Communications Ltd. approved by FCC May 15, 1997. ACME Communications Inc. went public September 30, 1999. Sale to present owner by ACME Communications Inc. approved by FCC March 14, 2003 (Television Digest, Vol. 43:1).**Represented (legal):** Sidley Austin Brown & Wood LLC.**Represented (engineering):** Cohen, Dippell & Everist PC.**Personnel:****Kieran Clarke**, Vice President & General Manager.**John Manzi**, General Sales Manager.**Vern Alvin**, National Sales Manager.**Pat Shearer**, Chief Engineer.**Dan McDonell**, Comptroller.**Steve Martino**, Programming & Operations Manager.**KWBP BMPCT-19960712KI GRANTED: 5/28-1998**

© 2006 Warren Communications News

John Clarke, Promotion & Production.**Highest 30 Sec. Rate:** \$4,000.**City of License:** Salem. **Station DMA:** Portland, OR. **Rank:** 23.

Circulation © 2005 Nielsen. Coverage based on Nielsen study.

GrandTotal	Cable TV Households	Non-cable TV Households	Total TV Households
Estimated Station Totals *	601,060	446,830	1,047,890
Average Weekly Circulation (2005)	188,829	134,452	323,281
Average Daily Circulation (2005)			104,144
Station DMA Total	Cable TV Households	Non-cable TV Households	Total TV Households
Estimated Station Totals *	601,060	437,330	1,038,390
Average Weekly Circulation (2005)	188,829	133,512	322,341
Average Daily Circulation (2005)			104,049
Other DMA Total	Cable TV Households	Non-cable TV Households	Total TV Households
Estimated Station Totals *	0	9,500	9,500
Average Weekly Circulation (2005)	0	940	940
Average Daily Circulation (2005)			95

*Estimated station totals are sums of the Nielsen TV and Cable TV household estimates for each county in which the station registers viewing of more than 5% as per the Nielsen Survey Methods.

KWBP-DT
Ch. 33

Network Service: WBN.

Licensee: Tribune Denver Radio Inc., 435 N. Michigan Ave., Chicago, IL 60611.

Studio: 10255 S.W. Arctic Dr., Beaverton, OR 97005.

Mailing Address: 10255 S.W. Arctic Dr., Beaverton, OR 97005.

Phone: 503-644-3232. **Fax:** 503-626-3576.

E-mail: questions@wb32tv.com

Web Site: http://www.wb32tv.com

Technical Facilities: Channel No. 33 (584-590 MHz). Authorized power: 750-kw max. visual. Antenna: 1716-ft above av. terrain, 951-ft. above ground, 2011-ft. above sea level.

Latitude	45°	30'	58"
Longitude	122°	43'	59"

Transmitter: Tualatin Mountains, Multnomah County.

Note: Latitude and longitude coordinates shown are based on the North American Datum of 1927 (NAD 27) as currently required by the Mass Media Bureau of the FCC.

Ownership: Tribune Broadcasting Co. (Group Owner).

Began Operation: August 30, 2003. Standard Definition.

Represented (legal): Sidley Austin Brown & Wood LLC.

Represented (engineering): Cohen, Dippell & Everist PC.

Personnel:

Kieran Clarke, Vice President & General Manager.

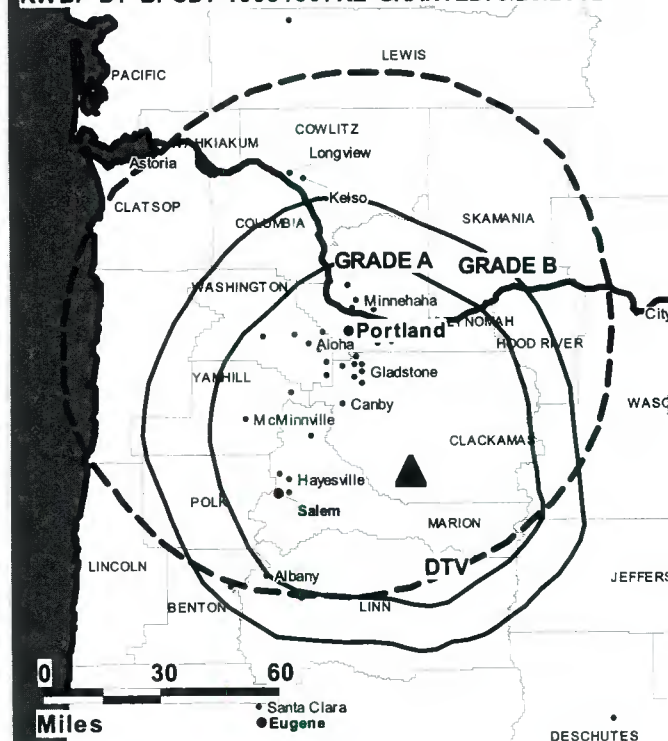
Steve Martino, Program & Operations Manager.

John Manzi, General Sales Manager.

Vern Alvin, National Sales Manager.

Pat Shearer, Chief Engineer.

KWBP-DT BPCDT-19981007KE GRANTED: 8/29/2002

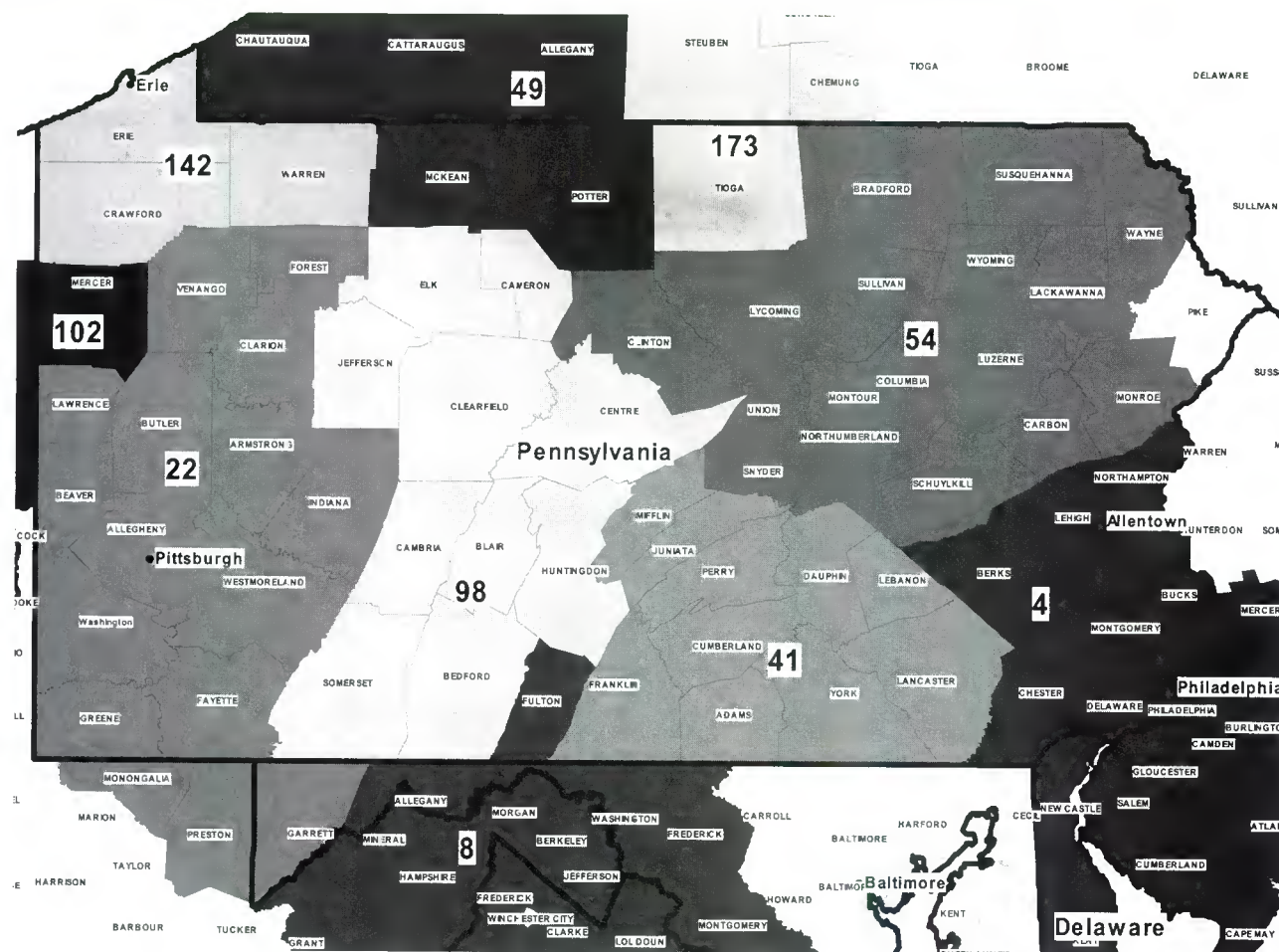


Dan McDonell, Controller.

John Clarke, Promotion Director & Production Manager.

City of License: Salem. **Station DMA:** Portland, OR. **Rank:** 23.

Nielsen Data: Not available.



© 2006 Warren Communications News

MARKET	NIelsen DMA TV HOUSEHOLDS	RANK	MARKET AREA COMMERCIAL STATIONS
Philadelphia, PA	2,925,560	4	KYW-DT (26); KYW-TV (3); WBPH-DT (9); WBPH-TV (60); WCAU (10); WCAU-DT (67); WFMZ-DT (46); WFMZ-TV (69); WGTW-DT (27); WGTW-TV (48); WMCN-DT (44); WMGM-DT (36); WMGM-TV (40); WPHL-DT (54); WPHL-TV (17); WPPX (61); WPPX-DT (31); WPSG (57); WPSG-DT (32); WPVI-DT (64); WPVI-TV (6); WTVE (51); WTVF-DT (25); WTXF-DT (42); WTXF-TV (29); WUVP-DT (66); WUVP-TV (65); WWSI (62); WWSI-DT (49)
Washington, DC (Hagerstown, MD)	2,252,550	8	WBDC-DT (51); WBDC-TV (50); WDCA (20); WDCA-DT (35); WFDC-DT (15); WFDC-TV (14); WHAG-DT (55); WHAG-TV (25); WJAL (68); WJLA-DT (39); WJLA-TV (7); WPXW (66); WPXW-DT (43); WRC-DT (48); WRC-TV (4); WTTG (5); WTTG-DT (36); WUSA (9); WUSA-DT (34); WWPX (60); WWPX-DT (12)
Pittsburgh, PA	1,169,800	22	KDKA-DT (25); KDKA-TV (2); WCWB (22); WCWB-DT (42); WNPA (19); WPCB-DT (50); WPCB-TV (40); WPGH-DT (43); WPGH-TV (53); WPXI (11); WPXI-DT (48); WTAE-DT (51); WTAE-TV (4)
Harrisburg-Lancaster-Lebanon-York, PA	707,010	41	WGAL (8); WGAL-DT (58); WGCB-DT (30); WGCB-TV (49); WHP-DT (4); WHP-TV (21); WHTM-DT (10); WHTM-TV (27); WLYH-DT (23); WLYH-TV (15); WPMT (43); WPMT-DT (47)
Buffalo, NY	644,430	49	WGRZ-DT (33); WGRZ-TV (2); WIVB-DT (39); WIVB-TV (4); WKBW-DT (38); WKBW-TV (7); WNGS (67); WNLO (23); WNLO-DT (32); WNYB (26); WNYB-DT (27); WNYO-TV (49); WPXJ-TV (51); WSYR-DT (17); WUTV (29)
Wilkes Barre-Scranton, PA	588,540	54	WBRE-DT (11); WBRE-TV (28); WILF (53); WNEP-DT (49); WNEP-TV (16); WOLF-DT (45); WOLF-TV (56); WQXP (64); WQXP-DT (32); WSWB (38); WSWB-DT (31); WYOU (22); WYOU-DT (13)
Johnstown-Altoona, PA	294,810	98	WATM-DT (24); WATM-TV (23); WJAC-DT (34); WJAC-TV (6); WKBS-DT (46); WKBS-TV (47); WTAJ-DT (32); WTAJ-TV (10); WWCP-DT (29); WWCP-TV (8)
Youngstown, OH	276,720	102	WFMJ-DT (20); WFMJ-TV (21); WKBN-TV (27); WYTV (33); WYTV-DT (36)
Erie, PA	158,660	142	WFXP (66); WFXP-DT (22); WICU-DT (52); WICU-TV (12); WJET-DT (58); WJET-TV (24); WSEE-TV (35)
Elmira (Corning), NY	97,210	173	WENY-TV (36); WETM-DT (2); WETM-TV (18); WYDC (48); WYDC-DT (50)

(Continued on next page)

Pennsylvania *Digital* Station Totals as of October 1, 2005

	VHF	UHF	TOTAL
Commercial Television	5	30	35
Educational Television	0	8	8
	5	38	43

Pennsylvania Analog Station Totals as of October 1, 2005

	VHF	UHF	TOTAL
Commercial Television	11	27	38
Educational Television	2	6	8
	13	33	46

WFMZ-DT

Ch. 46

Network Service: IND.

Grantee: Maranatha Broadcasting Co. Inc., 300 E. Rock Rd., Allentown, PA 18103.

Studios: 325 Penn St., Reading, PA 19601; 300 E. Rock Rd., Allentown, PA 18103-7599.

Mailing Address: 300 E. Rock Rd., Allentown, PA 18103-7599.

Phone: 610-797-4530. **Fax:** 610-791-2288.

E-mail: barryf@wfmz.com

Web Site: http://www.wfmz.com

Technical Facilities: Channel No. 46 (662-668 MHz). Authorized power: 400-kw max. visual, aural. Antenna: 1086-ft above av. terrain, 653-ft. above ground, 1581-ft. above sea level.

Latitude	40°	33'	52"
Longitude	75°	26'	24"

Transmitter: E. Rock Rd.

Note: Latitude and longitude coordinates shown are based on the North American Datum of 1927 (NAD 27) as currently required by the Mass Media Bureau of the FCC.

Multichannel TV Sound: Stereo and separate audio program.

Ownership: Maranatha Broadcasting Co. (Group Owner).

Began Operation: June 1, 1999. Standard Definition. Station operating under Special Temporary Authority at 39-kw. max visual.

Represented (engineering): Larry H. Will PE.

Personnel:

Richard C. Dean, President.

Barry N. Fisher, General Manager.

Ken Arndt, General & Local Sales Manager.

Brian Dewalt, Chief Engineer.

Mike Kulp, Business Manager.

WFMZ-DT BMPCDT-20041029AHC GRANTED: 12/6/2004



© 2006 Warren Communications News

Brad Rinehart, Assistant General Manager, Programming & News.

Dave Tavernier, Promotion Director.

Charles Gayle, Traffic Manager.

City of License: Allentown. **Station DMA:** Philadelphia, PA. **Rank:** 4.

Nielsen Data: Not available.

WFMZ-TV
Ch. 69

Network Service: IND.

Licensee: Maranatha Broadcasting Co. Inc., 300 E. Rock Rd., Allentown, PA 18103.

Studios: 300 E. Rock Rd., Allentown, PA 18103-7599; 325 Penn St., Reading, PA 19601.

Mailing Address: 300 E. Rock Rd., Allentown, PA 18103-7599.

Phone: 610-797-4530. **Fax:** 610-791-2288.

E-mail: barryf@wfmz.com

Web Site: http://www.wfmz.com

Technical Facilities: Channel No. 69 (800-806 MHz). Authorized power: 5000-kw max. visual. Antenna: 1083-ft above av. terrain, 650-ft. above ground, 1578-ft. above sea level.

Latitude 40° 33' 52"
Longitude 75° 26' 24"

Holds CP for change to 5000-kw max. visual, 1027-ft above av. terrain, 591-ft. above ground, 1522-ft. above sea level; lat. 40° 33' 52.54", long. 75° 26' 24.88", BMPCT-20021031AAN.

Digital Facilities: Channel No. 46 (662-668 MHz). Power: 400-kw max. visual, aural. Antenna: 1086-ft above av. terrain, 653-ft. above ground, 1581-ft. above sea level.

Latitude 40° 33' 52"
Longitude 75° 26' 24"

FCC Digital File Number: BMPCDT-990401KM. Granted: December 06, 2004.

Note: Latitude and longitude coordinates shown are based on the North American Datum of 1927 (NAD 27) as currently required by the Mass Media Bureau of the FCC.

Multichannel TV Sound: Stereo and separate audio program.

AM Affiliate: WEST-AM.

News Service: AP.

Ownership: Maranatha Broadcasting Co. (Group Owner).

Began Operation: November 25, 1976.

Personnel:

Richard C. Dean, President.

Barry N. Fisher, General Manager.

Ken Arndt, General & Local Sales Manager.

Brad Rinehart, Assistant General Manager, Programming & News.

Brian Dewalt, Chief Engineer.

Mike Kulp, Business Manager.

Dave Tavernier, Promotions Director.

Charles Gayle, Traffic Manager.

Highest 30 Sec. Rate: \$1250.

WFMZ-TV BMPCT-20021031AAN GRANTED: 11/6/2002



© 2006 Warren Communications News

City of License: Allentown. **Station DMA:** Philadelphia, PA. **Rank:** 4.

Circulation © 2005 Nielsen. Coverage based on Nielsen study.

GrandTotal	Cable TV Households	Non-cable TV Households	Total TV Households
Estimated Station Totals *	987,370	52,310	1,039,680
Average Weekly Circulation (2005)	171,174	12,788	183,962
Average Daily Circulation (2005)			66,437
Station DMA Total	Cable TV Households	Non-cable TV Households	Total TV Households
Estimated Station Totals *	914,810	52,310	967,120
Average Weekly Circulation (2005)	160,424	12,788	173,212
Average Daily Circulation (2005)			63,713
Other DMA Total	Cable TV Households	Non-cable TV Households	Total TV Households
Estimated Station Totals *	72,560	0	72,560
Average Weekly Circulation (2005)	10,750	0	10,750
Average Daily Circulation (2005)			2,724

*Estimated station totals are sums of the Nielsen TV and Cable TV household estimates for each county in which the station registers viewing of more than 5% as per the Nielsen Survey Methods.

WATM-DT

Ch. 24

Network Service: ABC.

Licensee: Palm Television LP, 940 W. Port Plaza, Suite 210, St. Louis, MO 63146.

Studio: 1450 Scalp Ave., Johnstown, PA 15904.

ALTOONA: 1107 E. Walton Ave., Altoona, PA 16602.

Mailing Address: 1450 Scalp Ave, Johnstown, PA 15904.

Phone: 814-266-8088; 814-949-8823. **Fax:** 814-269-9259.

E-mail: fquintoni@fox8tv.com

Web Site: http://www.abc23.com

Technical Facilities: Channel No. 24 (530-536 MHz). Authorized power: 1000-kw max. visual. Antenna: 1020-ft above av. terrain, 212-ft. above ground, 2742-ft. above sea level.

Latitude	40°	34'	06"
Longitude	78°	26'	38"

Note: Latitude and longitude coordinates shown are based on the North American Datum of 1927 (NAD 27) as currently required by the Mass Media Bureau of the FCC.

Ownership: Gregory P. Filandrinis (Group Owner).

Began Operation: January 1, 2002.

Personnel:

Frank Quintoni, President & General Manager.

Bill Creager, Local Sales Manager.

Betsy Rohrbaugh, Local Sales Manager.

Jim Pastore, National & Regional Sales Manager.

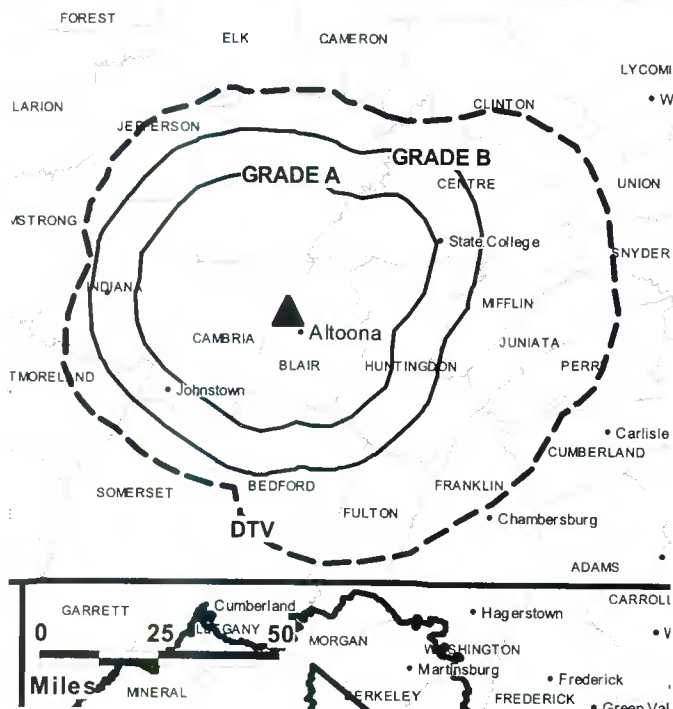
Jim Penna, News Director.

Dan Owens, Chief Engineer.

Brian Durham, Business Manager.

Ed Cunard, Program Coordinator.

WATM-DT BPCDT-19991101AGQ GRANTED: 10/18/2001



© 2006 Warren Communications News

Jill Brazill, Promotion Manager.

Jill Ream, Production Manager.

Brenda Pentz, Traffic Manager.

City of License: Altoona. **Station DMA:** Johnstown-Altoona, PA. **Rank:** 98.

Nielsen Data: Not available.

WATM-TV

Ch. 23

Network Service: ABC.

Licensee: Palm Television LP, c/o CBIZ Business Solutions of St. Louis, One Cityplace Dr., Suite 570, St. Louis, MO 63141.

Studios: 1107 E. Walton Ave, Altoona, PA 16602; 1450 Scalp Ave., Johnstown, PA 15904.

Mailing Address: 1450 Scalp Ave., Johnstown, PA 15904.

Phone: 814-266-8088; 814-949-8823. **Fax:** 814-269-9259.

E-mail: fquitoni@fox8tv.com

Web Site: http://www.abc23.com

Technical Facilities: Channel No. 23 (524-530 MHz). Authorized power: 700-kw max. visual. Antenna: 1063-ft above av. terrain, 259-ft. above ground, 2789-ft. above sea level.

Latitude	40°	34'	06"
Longitude	78°	26'	38"

Transmitter: Wopsy Lookout, Wopsononock Mountain, Dysart.

Digital Facilities: Channel No. 24 (530-536 MHz). Power: 1000-kw max. visual. Antenna: 1020-ft above av. terrain, 212-ft. above ground, 2742-ft. above sea level.

Latitude	40°	34'	06"
Longitude	78°	26'	38"

FCC Digital File Number: BPCDT-19991101AGQ. Granted: October 18, 2001.

Note: Latitude and longitude coordinates shown are based on the North American Datum of 1927 (NAD 27) as currently required by the Mass Media Bureau of the FCC.

Satellite Earth Stations: Transmitter TTC; ChannelMaster, 3.2-meter C-band; Prodelin, 3.6-meter C-band; Andrew, 4.5-meter C-band; M/A-Com, KLM, Drake receivers.

News Services: UPI, CNN Newsource, AP, ABC NewsOne.

LMA: Local marketing agreement with WWCP-TV (F), Johnstown, PA.

Ownership: Gregory P. Filandrinos (Group Owner).

Began Operation: November 28, 1974. Sale to Smith Broadcasting Group Inc. by John R. Powley approved by FCC October 25, 1985. Sale to Auburn Television Group Inc. approved by FCC December 19, 1989 but not consummated. Sale to present owner by Smith Broadcasting Group Inc. approved by FCC August 17, 1999.

Represented (sales): Harrington Righter & Parsons.

Represented (legal): Irwin, Campbell & Tannenwald PC.

Represented (engineering): Denny & Associates PC.

Personnel:

Frank Quitoni, President & General Manager.

Bill Creager, Local Sales Manager.

Betsy Rohrbaugh, Local Sales Manager.

Jim Pastore, National & Regional Sales Manager.

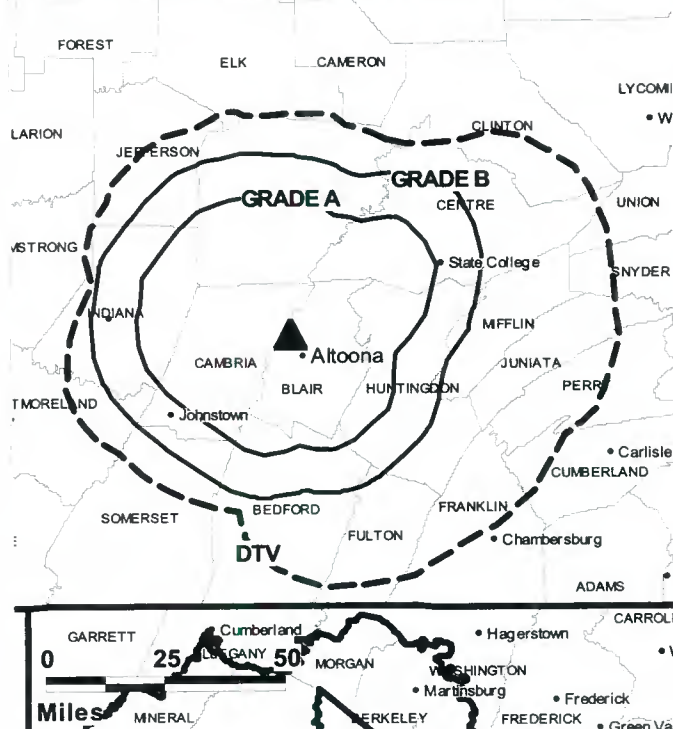
Jim Penna, News Director.

Dan Owens, Chief Engineer.

Brian Durham, Business Manager.

Ed Cunnard, Program Coordinator.

WATM-TV BPCT-19980929KI GRANTED: 12/5/1998



© 2006 Warren Communications News

Jill Brazill, Promotion Director.

Jill Ream, Production Manager.

Brenda Pentz, Traffic Manager.

Rates: On request.

City of License: Altoona. **Station DMA:** Johnstown-Altoona, PA. **Rank:** 98.

Circulation © 2005 Nielsen. Coverage based on Nielsen study.

GrandTotal	Cable TV Households	Non-cable TV Households	Total TV Households
Estimated Station Totals *	239,260	72,960	312,220
Average Weekly Circulation (2005)	103,858	19,070	122,928
Average Daily Circulation (2005)			47,651
Station DMA Total	Cable TV Households	Non-cable TV Households	Total TV Households
Estimated Station Totals *	225,510	72,960	298,470
Average Weekly Circulation (2005)	103,047	19,070	122,117
Average Daily Circulation (2005)			47,349
Other DMA Total	Cable TV Households	Non-cable TV Households	Total TV Households
Estimated Station Totals *	13,750	0	13,750
Average Weekly Circulation (2005)	811	0	811
Average Daily Circulation (2005)			302

*Estimated station totals are sums of the Nielsen TV and Cable TV household estimates for each county in which the station registers viewing of more than 5% as per the Nielsen Survey Methods.

WKBS-DT

Ch. 46

Network Service: IND.

Grantee: Cornerstone Television Inc., One Signal Hill Dr., Wall, PA 15148-1499.

Studio: 1813 Valley View Blvd., Altoona, PA 16602.

Mailing Address: One Signal Hill Dr., Wall, PA 15148-1499.

Phone: 412-824-3930. **Fax:** 814-942-3440.

E-mail: brichert@ctvn.org

Web Site: <http://www.ctvn.org>

Technical Facilities: Channel No. 46 (662-668 MHz). Authorized power: 50-kw max. visual. Antenna: 1014-ft above av. terrain, 175-ft. above ground.

Latitude	40°	34'	12"
Longitude	78°	26'	26"

Note: Latitude and longitude coordinates shown are based on the North American Datum of 1927 (NAD 27) as currently required by the Mass Media Bureau of the FCC.

Ownership: Cornerstone Television Inc. (Group Owner).

Began Operation: Station operating under Special Temporary Authority at 6.1-kw max. visual; no on-air date

Personnel:

Ron Henbree, President & Chief Executive Officer.

Connie Lasher, General Manager.

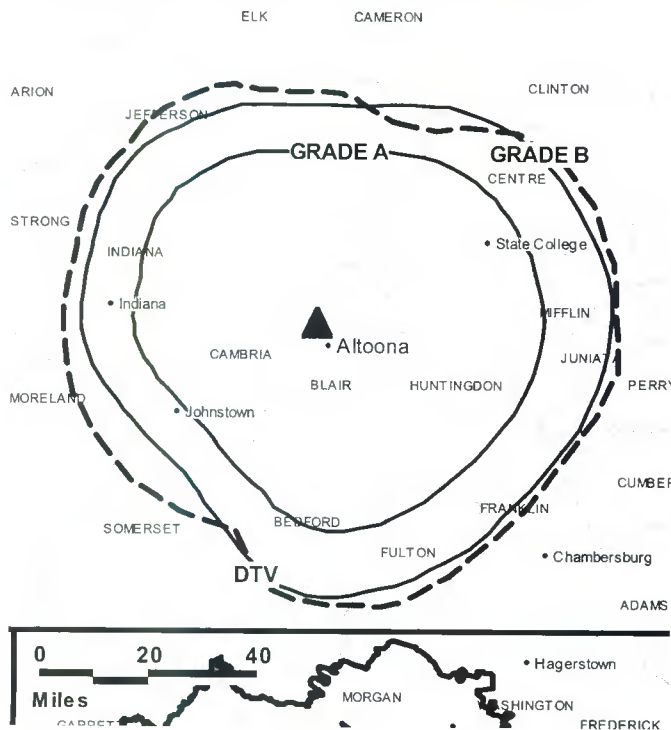
Blake Richert, Chief Engineer.

De De Hayes, Vice President, Programming.

Allyson Hayes, Promotion Director.

Theresa Hurt, Production Director.

WKBS-DT BPCDT-19991026ACS GRANTED: 3/1/2001



© 2006 Warren Communications News

City of License: Altoona. **Station DMA:** Johnstown-Altoona, PA. **Rank:** 98.

Nielsen Data: Not available.

WKBS-TV

Ch. 47

(Satellite of WPCB-TV, Greensburg)

Network Service: IND.

Licensee: Cornerstone Television Inc., One Signal Hill Dr., Wall, PA 15148-1499.

Studio: 1813 Valley View Blvd., Altoona, PA 16602.

Mailing Address: One Signal Hill Dr., Wall, PA 15148-1499.

Phone: 412-824-3930. **Fax:** 814-942-3400.

E-mail: brichert@ctvn.org

Web Site: http://www.ctvn.org

Technical Facilities: Channel No. 47 (668-674 MHz). Authorized power: 1524.6-kw max. visual, 152.5-kw aural. Antenna: 1015-ft above av. terrain, 172-ft. above ground, 2717-ft. above sea level.

Latitude 40° 34' 12"
Longitude 78° 26' 26"

Transmitter: Lookout Rd., Logan Twp.

Digital Facilities: Channel No. 46 (662-668 MHz). Power: 50-kw max. visual. Antenna: 1014-ft above av. terrain, 175-ft. above ground.

Latitude 40° 34' 12"
Longitude 78° 26' 26"

FCC Digital File Number: BPCDT-19991026ACS. Granted: March 01, 2001.

Note: Latitude and longitude coordinates shown are based on the North American Datum of 1927 (NAD 27) as currently required by the Mass Media Bureau of the FCC.

Satellite Earth Station: Transmitter RCA; DX Antenna, 3.2-meter C-band.

Ownership: Cornerstone Television Inc. (Group Owner).

Began Operation: October 1, 1985.

Represented (legal): Shaw Pittman.

Personnel:

Ron Hembree, President & CEO.

Connie Lasher, General Manager.

Blake Richert, Chief Engineer.

De De Hayes, Vice President, Programming.

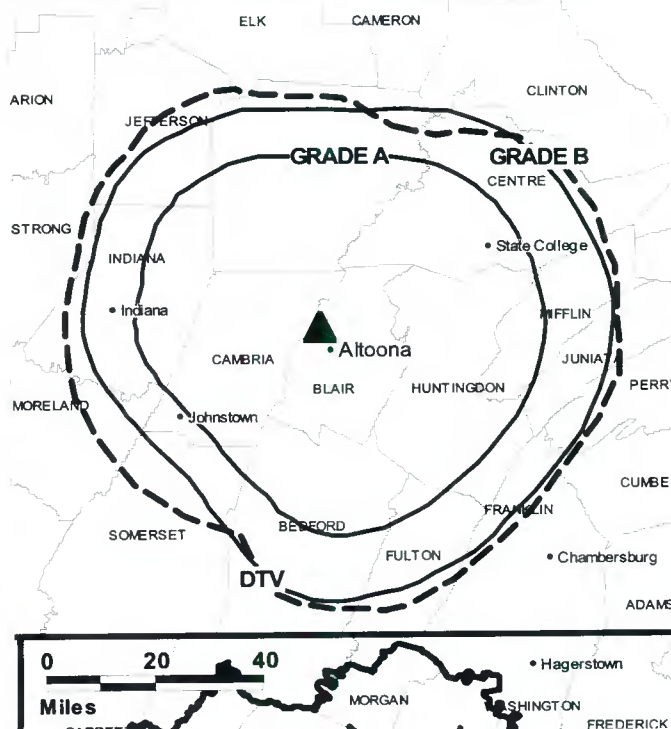
Allyson Hays, Promotion Director.

Theresa Hurt, Production Director.

Rates: On request.

City of License: Altoona. **Station DMA:** Johnstown-Altoona, PA. **Rank:** 98.

WKBS-TV BMPCT-19841212KF GRANTED: 2/28/1985



© 2006 Warren Communications News

Circulation © 2005 Nielsen. Coverage based on Nielsen study.

GrandTotal	Cable TV Households	Non-cable TV Households	Total TV Households
Estimated Station Totals *	92,450	0	92,450
Average Weekly Circulation (2005)	7,173	0	7,173
Average Daily Circulation (2005)			1,155
Station DMA Total	Cable TV Households	Non-cable TV Households	Total TV Households
Estimated Station Totals *	78,700	0	78,700
Average Weekly Circulation (2005)	6,155	0	6,155
Average Daily Circulation (2005)			949
Other DMA Total	Cable TV Households	Non-cable TV Households	Total TV Households
Estimated Station Totals *	13,750	0	13,750
Average Weekly Circulation (2005)	1,018	0	1,018
Average Daily Circulation (2005)			206

*Estimated station totals are sums of the Nielsen TV and Cable TV household estimates for each county in which the station registers viewing of more than 5% as per the Nielsen Survey Methods.

WTAJ-DT
Ch. 32

Network Service: CBS.

Grantee: SJL Northeast License Subsidiary LLC, 633 Picacho Lane, Montecito, CA 93108.

Studio: 5000 6th Ave., Altoona, PA 16602.

Mailing Address: 5000 6th Ave., Altoona, PA 16602.

Phone: 814-942-1010; 814-942-1010. **Fax:** 814-946-8746.

E-mail: dubrow@wtajtv.com

Web Site: http://www.wtajtv.com

Technical Facilities: Channel No. 32 (578-584 MHz). Authorized power: 1000-kw max. visual. Antenna: 1060-ft above av. terrain, 229-ft. above ground.

Latitude	40°	34'	01"
Longitude	78°	26'	30"

Requests modification of CP for change to 883-kw max. visual, 1001-ft above av. terrain, 170-ft. above ground, 2723-ft. above sea level; BMAPCDT-20050707AAJ.

Note: Latitude and longitude coordinates shown are based on the North American Datum of 1927 (NAD 27) as currently required by the Mass Media Bureau of the FCC.

Ownership: SJL Communications LP (Group Owner).

Began Operation: October 23, 2002. Station operating under Special Temporary Authority at 3.33-kw max. visual.

Represented (sales): TeleRep Inc.

Personnel:

Marty Ostrow, General Manager & General Sales Manager.

Kathleen Smith, Operations Manager & Program Director.

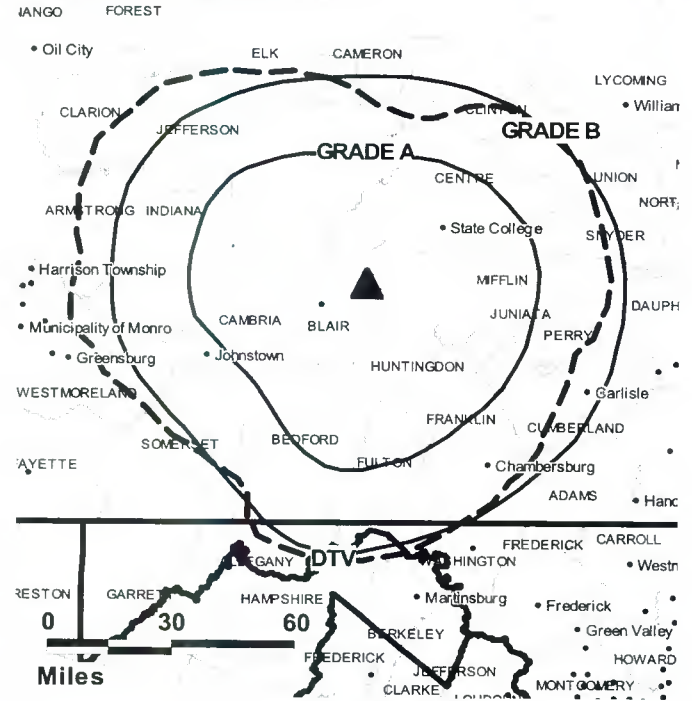
Phil Dubrow, Local Sales Manager.

Tony Degol, News Director.

Randy Chamberlin, Chief Engineer.

Mike Waka, Business Manager.

WTAJ-DT BPCDT-19991021ACA GRANTED: 1/18/2002



© 2006 Warren Communications News

Dave Beeney, Marketing & Production Director.

Jolane Whiteford, Traffic Manager.

City of License: Altoona. **Station DMA:** Johnstown-Altoona, PA. **Rank:** 98.

Nielsen Data: Not available.

WTAJ-TV
Ch. 10

Network Service: CBS.

Licensee: SJL Northeast License Subsidiary LLC, 633 Picacho Lane, Montecito, CA 93108.

Studio: 5000 6th Ave., Altoona, PA 16602.

Mailing Address: 5000 6th Ave., Altoona, PA 16602.

Phone: 814-942-1010. **Fax:** 814-946-8746.

E-mail: dubrow@wtajtv.com

Web Site: http://www.wtajtv.com

Technical Facilities: Channel No. 10 (192-198 MHz). Authorized power: 214-kw visual, 21.9-kw aural. Antenna: 1110-ft above av. terrain, 218-ft. above ground, 2821-ft. above sea level.

Latitude 40° 34' 01"
Longitude 78° 26' 31"

Transmitter: 5-mi. NW of Altoona.

Digital Facilities: Channel No. 32 (578-584 MHz). Power: 1000-kw max. visual. Antenna: 1060-ft above av. terrain, 229-ft. above ground.

Latitude 40° 34' 01"
Longitude 78° 26' 30"

FCC Digital File Number: BPCDT-19991021ACA. Granted: January 18, 2002.

Note: Latitude and longitude coordinates shown are based on the North American Datum of 1927 (NAD 27) as currently required by the Mass Media Bureau of the FCC.

News Services: CNN Newsource, CBS Newspath, AP.

Ownership: SJL Communications LP (Group Owner).

Began Operation: March 1, 1953. Sale to present owner by Gateway Communications approved by FCC October 27, 2000. Sale to Gateway Communications by Triangle Publications approved by FCC September 20, 1972 (Television Digest, Vol. 11:50; 12:39). Previous sale by William F Gable Co. dept. store approved by FCC January 11, 1956 (Vol. 11:33, 39, 47; 12:2).

Represented (sales): TeleRep Inc.

Personnel:

Marty Ostrow, General Manager & General Sales Manager.

Kathleen Smith, Operations & Program Manager.

Philip J. Dubrow, Local Sales Manager.

Tony Degol, News Director.

Randy Chamberlin, Chief Engineer.

Mike Waka, Business Manager.

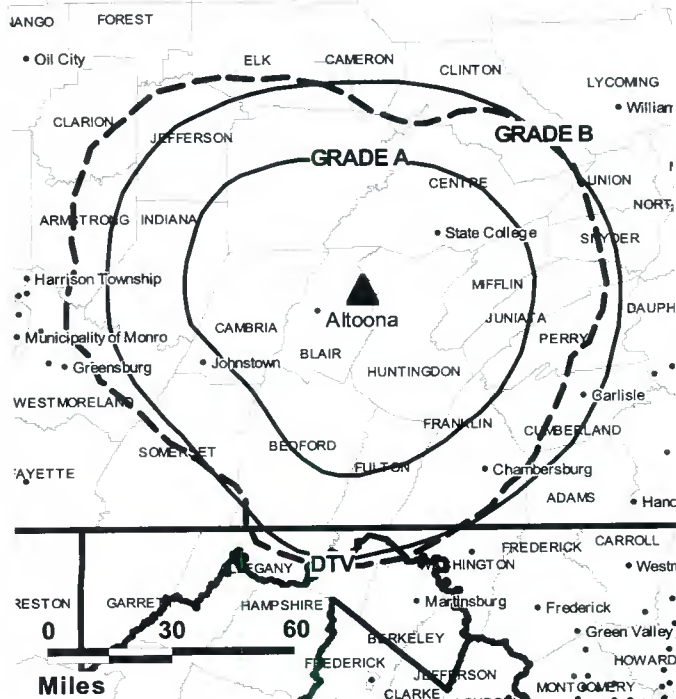
Dave Beeney, Production & Marketing Manager.

Jolane Whiteford, Traffic Manager.

Rates: On request.

WTAJ-TV BPCT-4443 GRANTED: 8/16/1971

TIOGA



© 2006 Warren Communications News

City of License: Altoona. **Station DMA:** Johnstown-Altoona, PA. **Rank:** 98.

Circulation © 2005 Nielsen. Coverage based on Nielsen study.

GrandTotal	Cable TV Households	Non-cable TV Households	Total TV Households
Estimated Station Totals *	368,150	93,550	461,700
Average Weekly Circulation (2005)	204,254	41,471	245,725
Average Daily Circulation (2005)			140,619
Station DMA Total	Cable TV Households	Non-cable TV Households	Total TV Households
Estimated Station Totals *	225,510	72,960	298,470
Average Weekly Circulation (2005)	169,570	38,492	208,062
Average Daily Circulation (2005)			125,108
Other DMA Total	Cable TV Households	Non-cable TV Households	Total TV Households
Estimated Station Totals *	142,640	20,590	163,230
Average Weekly Circulation (2005)	34,684	2,979	37,663
Average Daily Circulation (2005)			15,511

*Estimated station totals are sums of the Nielsen TV and Cable TV household estimates for each county in which the station registers viewing of more than 5% as per the Nielsen Survey Methods.

WBPH-DT

Ch. 9

Network Service: IND.

Grantee: Sonshine Family TV Inc., 813 N. Fenwick St., Allentown, PA 18109.

Studio: 813 N. Fenwick St., Allentown, PA 18109.

Mailing Address: Box 4455, Bethlehem, PA 18018.

Phone: 610-433-4400. **Fax:** 610-433-8251.

E-mail: pathuber@wbph.org

Web Site: <http://www.wbph.org>

Technical Facilities: Channel No. 9 (186-192 MHz). Authorized power: 3.2-kw visual, aural. Antenna: 932-ft above av. terrain, 481-ft. above ground, 1411-ft. above sea level.

Latitude	40°	33'	52"
Longitude	75°	26'	24"

Note: Latitude and longitude coordinates shown are based on the North American Datum of 1927 (NAD 27) as currently required by the Mass Media Bureau of the FCC.

Ownership: Sonshine Family TV Inc. (Group Owner).

Began Operation: Station operating under Special Temporary Authority at 3.2-kw visual; no on-air date

Personnel:

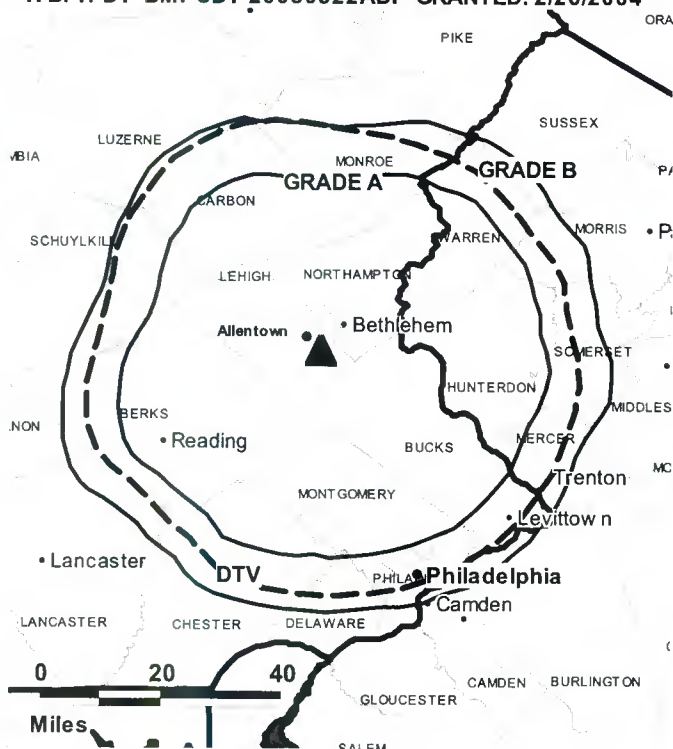
Patricia F. Huber, General Manager.

Daniel Huber, Chief Engineer.

City of License: Bethlehem. **Station DMA:** Philadelphia, PA. **Rank:** 4.

Nielsen Data: Not available.

WBPH-DT BMPCDT-20030522ADF GRANTED: 2/26/2004



© 2006 Warren Communications News

WFXP

Ch. 66

Network Service: FOX.

Licensee: Mission Broadcasting of Wichita Falls Inc., 544 Red Rock Dr., Wadsworth, OH 44281.

Studio: 8455 Peach St., Erie, PA 16509.

Mailing Address: 8455 Peach St., Erie, PA 16509.

Phone: 814-864-2400. **Fax:** 814-864-5393.

Web Site: <http://www.fox66.tv>

Technical Facilities: Channel No. 66 (782-788 MHz). Authorized power: 882-kw max. visual. Antenna: 889-ft above av. terrain, 695-ft. above ground, 1994-ft. above sea level.

Latitude	42°	02'	31"
Longitude	80°	03'	57"

Transmitter: 2.25-mi. SE of Kearsarge, on U.S. Rte. 19.

Digital Facilities: Channel No. 22 (518-524 MHz). Power: 850-kw max. visual, aural. Antenna: 906-ft above av. terrain, 696-ft. above ground, 2003-ft. above sea level.

Latitude	42°	02'	33"
Longitude	80°	003'	56"

FCC Digital File Number: BPCDT-19991103ABO. Granted: February 05, 2004.

Note: Latitude and longitude coordinates shown are based on the North American Datum of 1927 (NAD 27) as currently required by the Mass Media Bureau of the FCC.

Satellite Earth Stations: Transmitter Comark; Cyclesat, ; Comtech, 5-meter; Microdyne receivers.

Ownership: Mission Broadcasting Inc. (Group Owner).

Began Operation: September 2, 1986. Sale to present owner by Bastet Broadcasting Inc. approved by FCC September 17, 2002.

Represented (sales): Blair Television.

Represented (legal): Drinker Biddle & Reath LLP.

Personnel:

Scott Osborne, General Manager & General Sales Manager.

Beverly A. Joyce, Station Manager & Program Director.

Lou Baxter, News Director.

Lorne Earle, Chief Engineer.

Amy Kingen, Business Manager.

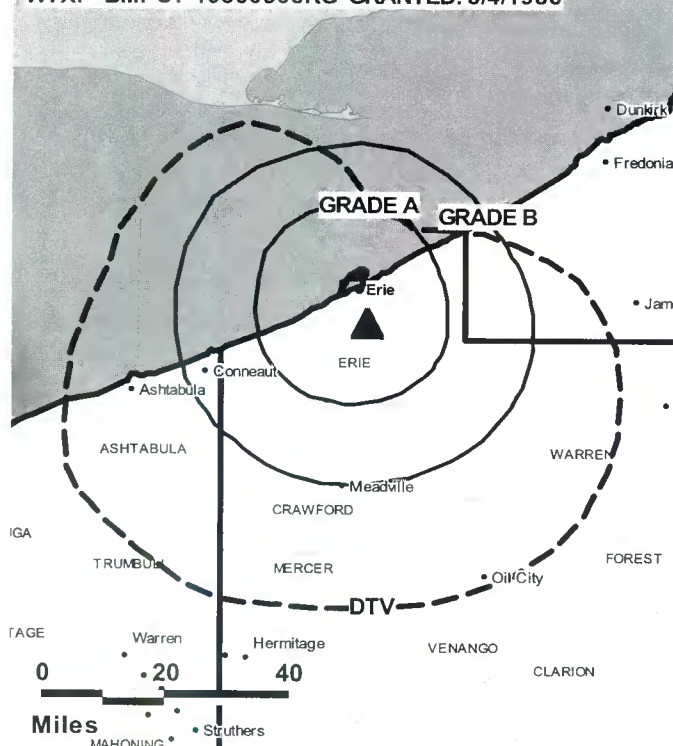
Craig Schortzer, Operations Manager & Creative Services Director.

Cheri Chase, Traffic Manager.

Highest 30 Sec. Rate: \$225.

City of License: Erie. **Station DMA:** Erie, PA. **Rank:** 142.

WFXP BMPCT-19860505KG GRANTED: 8/4/1986



© 2006 Warren Communications News

Circulation © 2005 Nielsen. Coverage based on Nielsen study.

GrandTotal	Cable TV Households	Non-cable TV Households	Total TV Households
Estimated Station Totals *	149,270	74,740	224,010
Average Weekly Circulation (2005)	59,678	23,378	83,056
Average Daily Circulation (2005)			28,941
Station DMA Total	Cable TV Households	Non-cable TV Households	Total TV Households
Estimated Station Totals *	105,160	48,670	153,830
Average Weekly Circulation (2005)	54,337	20,597	74,934
Average Daily Circulation (2005)			26,896
Other DMA Total	Cable TV Households	Non-cable TV Households	Total TV Households
Estimated Station Totals *	44,110	26,070	70,180
Average Weekly Circulation (2005)	5,341	2,781	8,122
Average Daily Circulation (2005)			2,045

*Estimated station totals are sums of the Nielsen TV and Cable TV household estimates for each county in which the station registers viewing of more than 5% as per the Nielsen Survey Methods.

WFXP-DT

Ch. 22

Network Service: FOX.

Grantee: Mission Broadcasting Inc., 544 Red Rock Dr., Wadsworth, OH 44281.

Studio: 8455 Peach St., Erie, PA 16509.

Mailing Address: 8455 Peach St., Erie, PA 16509.

Phone: 814-864-2400. **Fax:** 814-864-5393.

Web Site: <http://www.fox66.tv>

Technical Facilities: Channel No. 22 (518-524 MHz). Authorized power: 850-kw max. visual, aural. Antenna: 906-ft above av. terrain, 696-ft. above ground, 2003-ft. above sea level.

Latitude	42°	02'	33"
Longitude	80°	003'	56"

Note: Latitude and longitude coordinates shown are based on the North American Datum of 1927 (NAD 27) as currently required by the Mass Media Bureau of the FCC.

Ownership: Mission Broadcasting Inc. (Group Owner).

Began Operation: May 1, 2003. Station operating under Special Temporary Authority at 1.76-kw max. visual.

Represented (legal): Drinker Biddle & Reath LLP.

Represented (sales): Blair Television.

Personnel:

Scott Osborne, General Manager & General Sales Manager.

Beverly A. Joyce, Station Manager & Program Director.

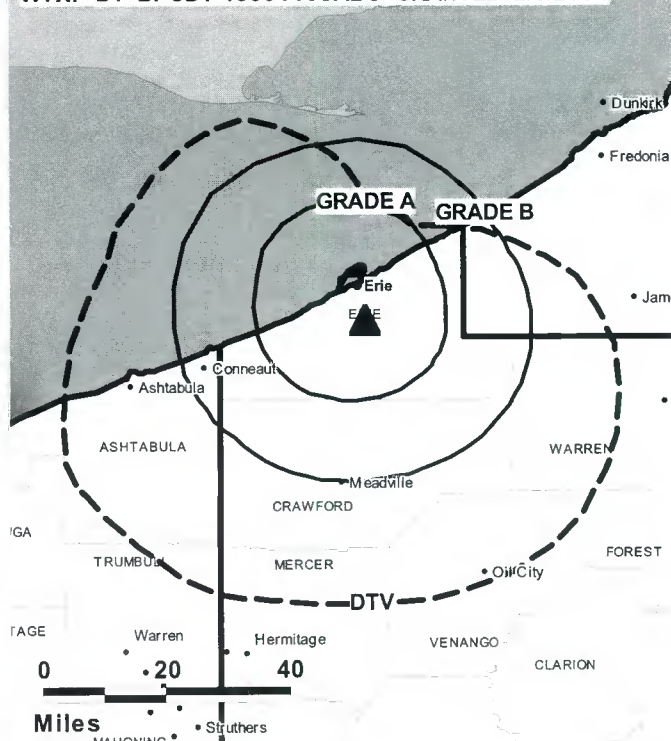
Lou Baxter, News Director.

Lorne Earle, Chief Engineer.

Amy Kingen, Business Manager.

Craig Schortzer, Operations Manager & Creatives Services Director.

WFXP-DT BPCDT-19991103ABO GRANTED: 2/5/2004



© 2006 Warren Communications News

Cheri Chase, Traffic Manager.

City of License: Erie. **Station DMA:** Erie, PA. **Rank:** 142.

Nielsen Data: Not available.

WICU-DT
Ch. 52

Network Service: NBC.

Grantee: SJL of Pennsylvania License Subsidiary LLC, 3514 State St., Erie, PA 16508.

Studio: 3514 State St., Erie, PA 16508.

Mailing Address: 3514 State St., Erie, PA 16508.

Phone: 814-454-5201; 800-533-8812. **Fax:** 814-455-0703.

E-mail: sbenton@wicu12.com

Web Site: <http://www.wicu12.com>

Technical Facilities: Channel No. 52 (698-704 MHz). Authorized power: 1000-kw max. visual. Antenna: 1063-ft above av. terrain, 820-ft. above ground.

Latitude	42°	03'	52"
Longitude	80°	00'	19"

Note: Latitude and longitude coordinates shown are based on the North American Datum of 1927 (NAD 27) as currently required by the Mass Media Bureau of the FCC.

Ownership: SJL Communications LP (Group Owner).

Began Operation: May 2, 2002. Standard Definition. Station operating under Special Temporary Authority at 1-kw max. visual.

Represented (legal): Latham & Watkins.

Represented (sales): Continental Television Sales.

Personnel:

Sandra Benton, General Manager.

Tim Dunst, Sales Director.

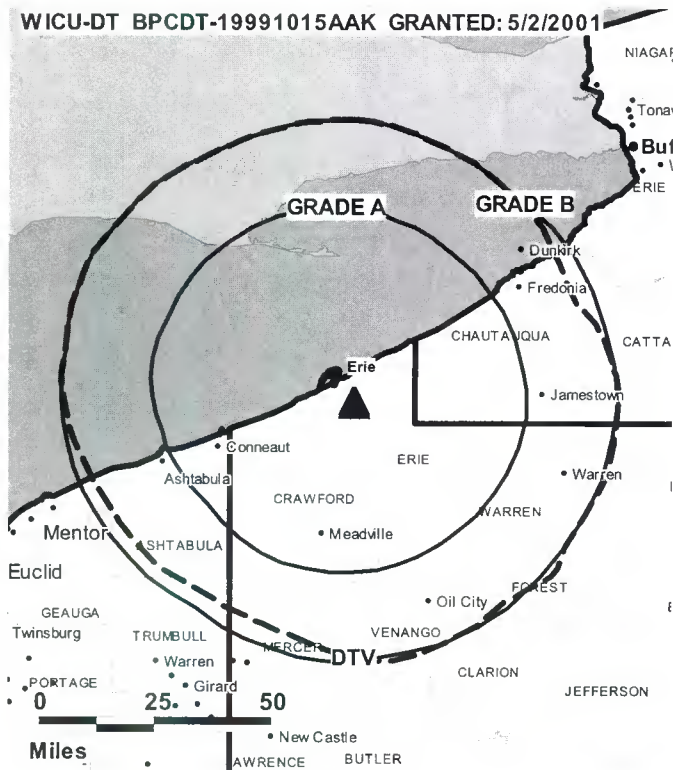
Cheryl Beers, National Sales Manager.

Phil Hayes, News Director.

John Wilkosz, Chief Engineer.

Susan Banka, Business Manager.

Judy Shannon, Program Director.



© 2006 Warren Communications News

Coreen Scott, Promotion & Production Director.

Kathy Earley, Traffic Manager.

City of License: Erie. **Station DMA:** Erie, PA. **Rank:** 142.

Nielsen Data: Not available.

WICU-TV **Ch. 12**

Network Service: NBC.

Licensee: SJL of Pennsylvania License Subsidiary LLC, 3514 State St., Erie, PA 16508.

Studio: 3514 State St., Erie, PA 16508.

Mailing Address: 3514 State St., Erie, PA 16508.

Phone: 814-454-5201; 800-533-8812. **Fax:** 814-455-0703.

E-mail: sbenton@wicu12.com

Web Site: http://www.wicu12.com

Technical Facilities: Channel No. 12 (204-210 MHz). Authorized power: 316-kw visual, 31.6-kw aural. Antenna: 1000-ft above av. terrain, 798-ft. above ground, 2170-ft. above sea level.

Latitude 42° 03' 52"
Longitude 80° 00' 19"

Transmitter: Donation Rd.

Digital Facilities: Channel No. 52 (698-704 MHz). Power: 1000-kw max. visual. Antenna: 1063-ft above av. terrain, 820-ft. above ground.

Latitude 42° 03' 52"
Longitude 80° 00' 19"

FCC Digital File Number: BPEDT-19991015AAK. Granted: May 02, 2001.

Note: Latitude and longitude coordinates shown are based on the North American Datum of 1927 (NAD 27) as currently required by the Mass Media Bureau of the FCC.

Multichannel TV Sound: Stereo only.

Satellite Earth Stations: Transmitter RCA; Scientific-Atlanta, 3.5-meter KC-band; Harris, 3.5-meter Ku-band; Harris, 6-meter Ku-band; Scientific-Atlanta, Harris receivers.

News Services: NBC News Channel, AP.

Ownership: SJL Communications LP (Group Owner).

Began Operation: March 15, 1949. Sale to present owner by Lamb & Schweir interests approved by FCC July 12, 1996.

Represented (sales): Continental Television Sales.

Represented (legal): Latham & Watkins.

Personnel:

Sandra Benton, General Manager.

Tim Dunst, Sales Director.

Cheryl Beers, National Sales Manager.

John Wilkosz, Chief Engineer.

Susan Banka, Business Manager.

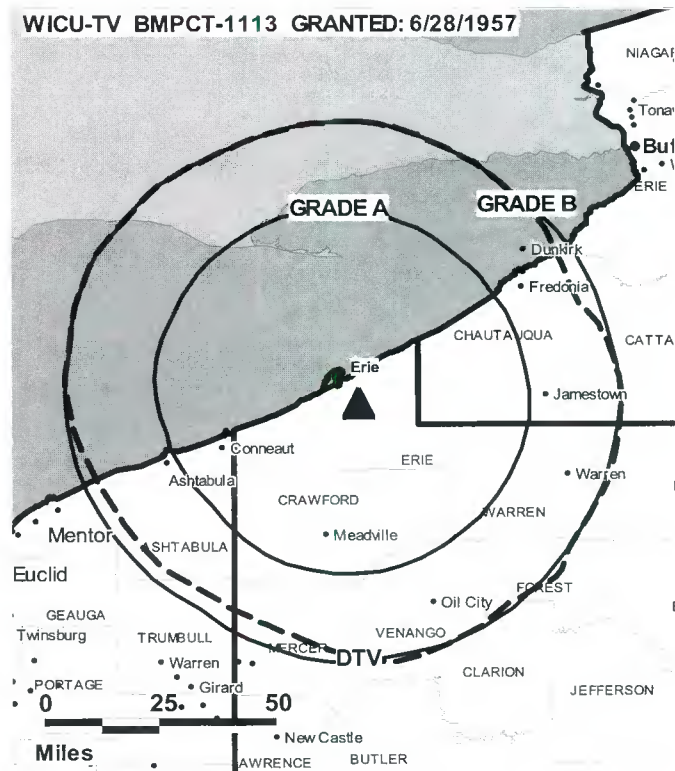
Phil Hayes, News Director.

Judy Shannon, Program Director.

Coreen Scott, Production & Promotion Director.

Kathy Earley, Traffic Manager.

WICU-TV BMPCT-1113 GRANTED: 6/28/1957



© 2006 Warren Communications News

Rates: On request.

City of License: Erie. **Station DMA:** Erie, PA. **Rank:** 142.

Circulation © 2005 Nielsen. Coverage based on Nielsen study.

GrandTotal	Cable TV Households	Non-cable TV Households	Total TV Households
Estimated Station Totals *	215,130	87,530	302,660
Average Weekly Circulation (2005)	113,918	40,536	154,454
Average Daily Circulation (2005)			80,720
Station DMA Total	Cable TV Households	Non-cable TV Households	Total TV Households
Estimated Station Totals *	105,160	53,750	158,910
Average Weekly Circulation (2005)	82,092	35,554	117,646
Average Daily Circulation (2005)			65,257
Other DMA Total	Cable TV Households	Non-cable TV Households	Total TV Households
Estimated Station Totals *	109,970	33,780	143,750
Average Weekly Circulation (2005)	31,826	4,982	36,808
Average Daily Circulation (2005)			15,463

*Estimated station totals are sums of the Nielsen TV and Cable TV household estimates for each county in which the station registers viewing of more than 5% as per the Nielsen Survey Methods.

WJET-DT
Ch. 58

Network Service: ABC.

Grantee: Nexstar Finance Inc., 909 Lake Carolyn Pkwy., Suite 1450, Irving, TX 75039.

Studio: 8455 Peach St., Erie, PA 16509.

Mailing Address: 8455 Peach St., Erie, PA 16509.

Phone: 814-864-2400. **Fax:** 814-868-3041.

E-mail: actnews@erie.net

Web Site: <http://www.wjetv.com>

Technical Facilities: Channel No. 58 (734-740 MHz). Authorized power: 1000-kw max. visual, aural. Antenna: 1016-ft above av. terrain, 795-ft. above ground, 2100-ft. above sea level.

Latitude	42°	02'	25"
Longitude	80°	04'	09"

Note: Latitude and longitude coordinates shown are based on the North American Datum of 1927 (NAD 27) as currently required by the Mass Media Bureau of the FCC.

Ownership: Nexstar Broadcasting Group Inc. (Group Owner).

Began Operation: Station operating under Special Temporary Authority at 1.37-kw max. visual; no on-air date

Represented (legal): Drinker Biddle & Reath LLP.

Represented (sales): Blair Television.

Personnel:

Lou Gattozzi, Vice President & General Manager.

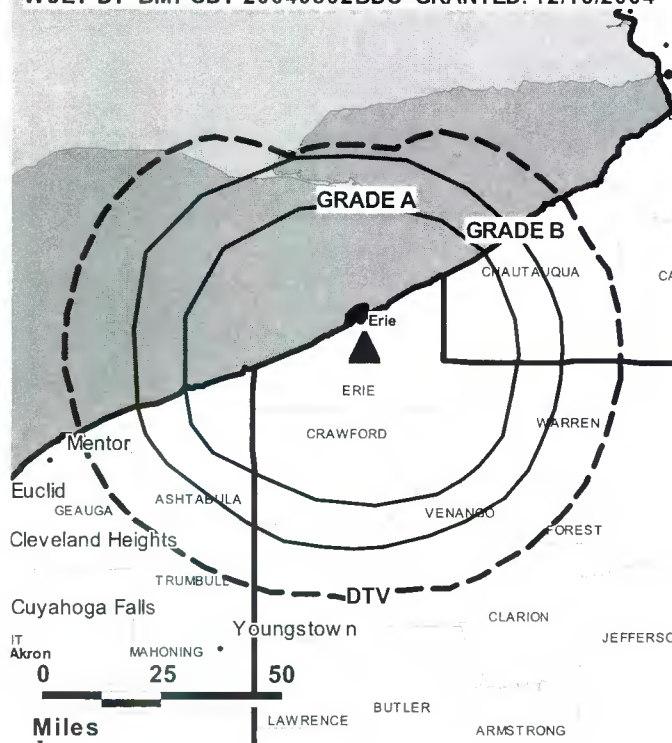
Craig Schertzer, Operations, Production & Promotion Manager.

Steve Freiseld, General Sales Manager.

Bob Bach, Local Sales Manager.

Lou Baxter, News Director.

WJET-DT BMPCDT-20040802BDC GRANTED: 12/16/2004



© 2006 Warren Communications News

Lorne Earle, Chief Engineer.

Sherry Chase, Traffic Manager.

City of License: Erie. **Station DMA:** Erie, PA. **Rank:** 142.

Nielsen Data: Not available.

WJET-TV
Ch. 24

Network Service: ABC.

Licensee: Nexstar Finance Inc., 909 Lake Carolyn Pkwy., Suite 1450, Irving, TX 75039.

Studio: 8455 Peach St., Erie, PA 16509.

Mailing Address: 8455 Peach St., Erie, PA 16509.

Phone: 814-864-2400. **Fax:** 814-868-3041.

E-mail: actnews@erie.net

Web Site: http://www.wjettv.com

Technical Facilities: Channel No. 24 (530-536 MHz). Authorized power: 1120-kw max. visual, 112-kw aural. Antenna: 955-ft above av. terrain, 780-ft. above ground, 2090-ft. above sea level.

Latitude	42°	02'	24"
Longitude	80°	04'	08"

Holds CP for change to 2570-kw max. visual, 951-ft above av. terrain, 781-ft. above ground, 2089-ft. above sea level; BPCT-960710KO.

Transmitter: 8455 Peach St.

Digital Facilities: Channel No. 58 (734-740 MHz). Power: 1000-kw max. visual, aural. Antenna: 1016-ft above av. terrain, 795-ft. above ground, 2100-ft. above sea level.

Latitude	42°	02'	25"
Longitude	80°	04'	09"

Note: Latitude and longitude coordinates shown are based on the North American Datum of 1927 (NAD 27) as currently required by the Mass Media Bureau of the FCC.

FM Affiliate: WJET, 3-kw, 102.3 MHz.

Ownership: Nexstar Broadcasting Group Inc. (Group Owner).

Began Operation: April 3, 1966.

Represented (sales): Blair Television.

Represented (legal): Drinker Biddle & Reath LLP.

Personnel:

Louis A. Gattozzi, Vice President & General Manager.

Craig Schertzer, Operations, Production & Promotion Director.

Steve Freifeld, General Sales Manager.

Bob Bach, Local Sales Manager.

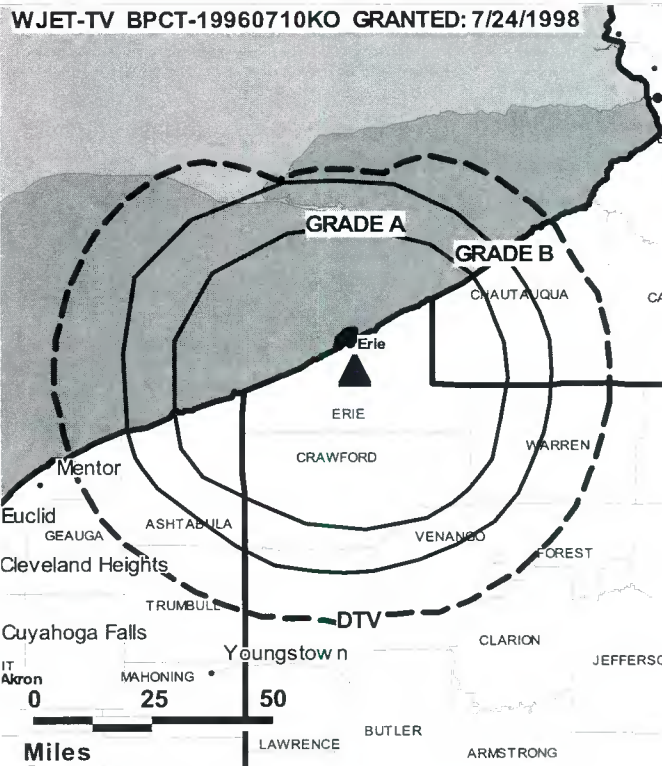
Lou Baxter, News Director.

Lorne Earle, Chief Engineer.

Sherry Chase, Traffic Manager.

Rates: On request.

City of License: Erie. **Station DMA:** Erie, PA. **Rank:** 142.



© 2006 Warren Communications News

Circulation © 2005 Nielsen. Coverage based on Nielsen study.

GrandTotal	Cable TV Households	Non-cable TV Households	Total TV Households
Estimated Station Totals *	203,580	81,390	284,970
Average Weekly Circulation (2005)	99,514	35,858	135,372
Average Daily Circulation (2005)			71,629
Station DMA Total	Cable TV Households	Non-cable TV Households	Total TV Households
Estimated Station Totals *	105,160	48,670	153,830
Average Weekly Circulation (2005)	78,162	32,071	110,233
Average Daily Circulation (2005)			63,288
Other DMA Total	Cable TV Households	Non-cable TV Households	Total TV Households
Estimated Station Totals *	98,420	32,720	131,140
Average Weekly Circulation (2005)	21,352	3,787	25,139
Average Daily Circulation (2005)			8,341

*Estimated station totals are sums of the Nielsen TV and Cable TV household estimates for each county in which the station registers viewing of more than 5% as per the Nielsen Survey Methods.

WSEE-TV
Ch. 35

Network Service: CBS.

Licensee: Initial Broadcasting of Pennsylvania License Subsidiary LLC, 2 Eastleigh Lane, Natick, MA 01760.

Studio: 1220 Peach St., Erie, PA 16501.

Mailing Address: 1220 Peach St., Erie, PA 16501.

Phone: 814-455-7575; 814-454-3500. **Fax:** 814-454-2564.

E-mail: tracy@35wsee.com

Web Site: http://www.35wsee.com

Technical Facilities: Channel No. 35 (596-602 MHz). Authorized power: 1186-kw max. visual, 118.6-kw aural. Antenna: 938-ft above av. terrain, 750-ft. above ground, 2090-ft. above sea level.

Latitude 42° 02' 20"
Longitude 80° 03' 45"

Holds CP for change to 1170-kw max. visual, 955-ft above av. terrain, 715-ft. above ground, 2470-ft. above sea level; lat. 42° 02' 16", long. 80° 03' 44", BPCT-19990928AAT.

Transmitter: U.S. Hwy. 19, 7-mi. S of Erie.

Digital Facilities: Channel No. 16 (482-488 MHz). Power: 200-kw max. visual. Antenna: 916-ft above av. terrain, 670-ft. above ground, 2016-ft. above sea level.

Latitude 42° 02' 15.8"
Longitude 80° 03' 43.8"

FCC Digital File Number: BPCDT-19991101AIR. Granted: January 18, 2001.

Note: Latitude and longitude coordinates shown are based on the North American Datum of 1927 (NAD 27) as currently required by the Mass Media Bureau of the FCC.

Satellite Earth Stations: AFC, 3.6-meter Ku-band; Scientific-Atlanta, 4.6-meter C-band; Scientific-Atlanta, 7-meter C-band; Scientific-Atlanta, M/A-Com receivers.

News Service: AP.

Ownership: Kevin T. Lilly.

Began Operation: April 25, 1954. Sale to present owner by WSEE Holdings Inc. approved by FCC October 2, 2002. Transfer of control by WSEE Holdings Inc. to William Mustard, Trustee from James L. Winston, Trustee approved by FCC July 20, 2001. Sale to WSEE Holdings Inc. by Northstar approved by FCC October 25, 1996. Sale to Northstar Television Group by Federal Broadcast Corp. by FCC September 19, 1989. Sale to Federal Broadcast Corp. approved by FCC September 30, 1987 (Television Digest, Vol. 27:33). Sale by MTT Sales Inc. approved by FCC December 13, 1985. Sale to MMT by Gillett Broadcasting approved by FCC April 16, 1982. Sale to Gillettby Great Lakes Television Co. approved by FCC July 19, 1978.

Represented (legal): Latham & Watkins.

Represented (sales): Millennium Sales & Marketing.

Personnel:

Sandra Benton, General Manager.

Tracy Stuftt, Program & Station Manager.

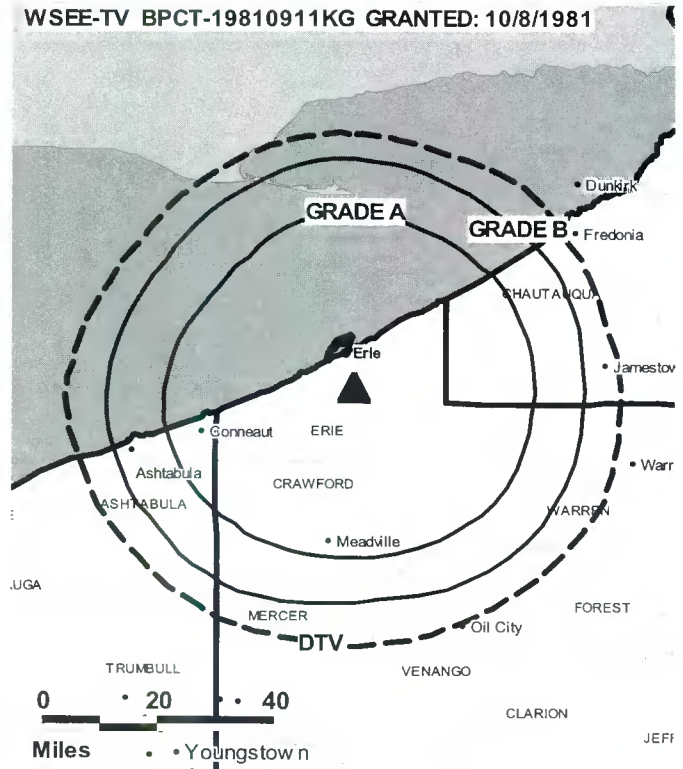
Doug Beers, Local Sales Manager.

Cheryl Beers, National Sales Manager.

John Christianson, News Director.

Dan Nungesser, Chief Engineer.

WSEE-TV BPCT-19810911KG GRANTED: 10/8/1981



© 2006 Warren Communications News

Susan Banka, Controller & Business Manager.

Jim Welle, Promotion & Creative Services Director.

Paula Randolph, Traffic Manager.

Rates: On request.

City of License: Erie. **Station DMA:** Erie, PA. **Rank:** 142.

Circulation © 2005 Nielsen. Coverage based on Nielsen study.

GrandTotal	Cable TV Households	Non-cable TV Households	Total TV Households
Estimated Station Totals *	211,830	97,500	309,330
Average Weekly Circulation (2005)	105,975	33,580	139,555
Average Daily Circulation (2005)			65,713
Station DMA Total	Cable TV Households	Non-cable TV Households	Total TV Households
Estimated Station Totals *	105,160	48,670	153,830
Average Weekly Circulation (2005)	77,931	29,123	107,054
Average Daily Circulation (2005)			55,361
Other DMA Total	Cable TV Households	Non-cable TV Households	Total TV Households
Estimated Station Totals *	106,670	48,830	155,500
Average Weekly Circulation (2005)	28,044	4,457	32,501
Average Daily Circulation (2005)			10,352

*Estimated station totals are sums of the Nielsen TV and Cable TV household estimates for each county in which the station registers viewing of more than 5% as per the Nielsen Survey Methods.

WPCB-DT
Ch. 50

Network Service: IND.

Licensee: Cornerstone Television Inc., One Signal Dr., Wall, PA 15148-1499.

Studio: Rte. 48, Signal Hill Dr., Wall, PA 15148-1499.

Mailing Address: Rte. 48, Signal Hill Dr., Wall, PA 15148-1499.

Phone: 412-824-3930. **Fax:** 412-824-5442.

E-mail: info@ctvn.org

Web Site: http://www.ctvn.org

Technical Facilities: Channel No. 50 (686-692 MHz). Authorized power: 362-kw max. visual. Antenna: 866-ft above av. terrain, 705-ft. above ground, 1903-ft. above sea level.

Latitude	40°	23'	34"
Longitude	79°	46'	54"

Note: Latitude and longitude coordinates shown are based on the North American Datum of 1927 (NAD 27) as currently required by the Mass Media Bureau of the FCC.

Ownership: Cornerstone Television Inc. (Group Owner).

Began Operation: May 1, 2003.

Personnel:

Ron Hembree, President.

Chuck Alexander, Senior Vice President & Chief Financial Officer.

Blake Richert, Vice President, Engineering.

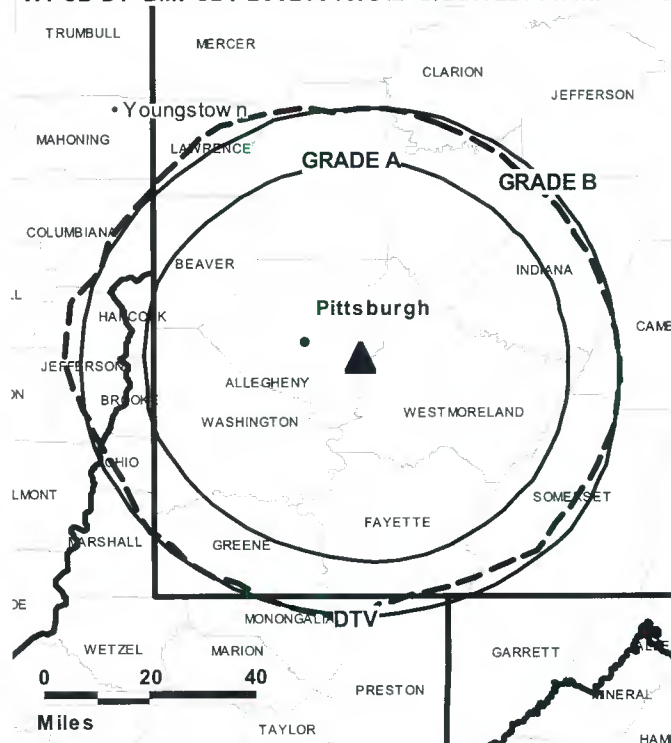
Greg Robbins, Sales Manager.

De De Hayes, Vice President, Programming.

Alison Hayes, Marketing & Promotion Director.

Steve Jonson, Production Manager.

WPCB-DT B MPCDT-20020913AAL GRANTED: 11/1/2002 E



© 2006 Warren Communications News

Martha Helmstadter, Traffic Manager.

City of License: Greensburg. **Station DMA:** Pittsburgh, PA. **Rank:** 22.

Nielsen Data: Not available.

WPCB-TV

Ch. 40

(Operates satellite WKBS-TV, Altoona)

Network Service: IND.

Licensee: Cornerstone Television Inc., One Signal Hill Dr., Rte. 48, Wall, PA 15148-1499.

Studio: One Signal Hill Dr., Rte. 48, Wall, PA 15148-1499.

Mailing Address: One Signal Hill Dr., Rte. 48, Wall, PA 15148-1499.

Phone: 412-824-3930. **Fax:** 412-824-5442.

E-mail: info@ctvn.org

Web Site: http://www.ctvn.org

Technical Facilities: Channel No. 40 (626-632 MHz). Authorized power: 4900-kw max. visual. Antenna: 981-ft above av. terrain, 820-ft. above ground, 2018-ft. above sea level.

Latitude 40° 23' 34"
Longitude 79° 46' 54"

Holds CP for change to 932-ft above av. terrain, 773-ft. above ground, 1970-ft. above sea level; lat. 40° 23' 34", long. 79° 46' 57", BPCT-19991004ABW.

Digital Facilities: Channel No. 50 (686-692 MHz). Power: 362-kw max. visual. Antenna: 866-ft above av. terrain, 705-ft. above ground, 1903-ft. above sea level.

Latitude 40° 23' 34"
Longitude 79° 46' 54"

FCC Digital File Number: BPCDT-19991026ABB. Granted: November 01, 2002.

Note: Latitude and longitude coordinates shown are based on the North American Datum of 1927 (NAD 27) as currently required by the Mass Media Bureau of the FCC.

Ownership: Cornerstone Television Inc. (Group Owner).

Began Operation: April 15, 1979.

Represented (legal): Shaw Pittman.

Personnel:

Ron Hembree, President.

Greg Robbins, Sales Manager.

Blake Richert, Vice President, Engineering.

Chuck Alexander, Senior Vice President & Chief Financial Officer.

De De Hayes, Vice President, Programming.

Alison Hayes, Marketing & Promotion Director.

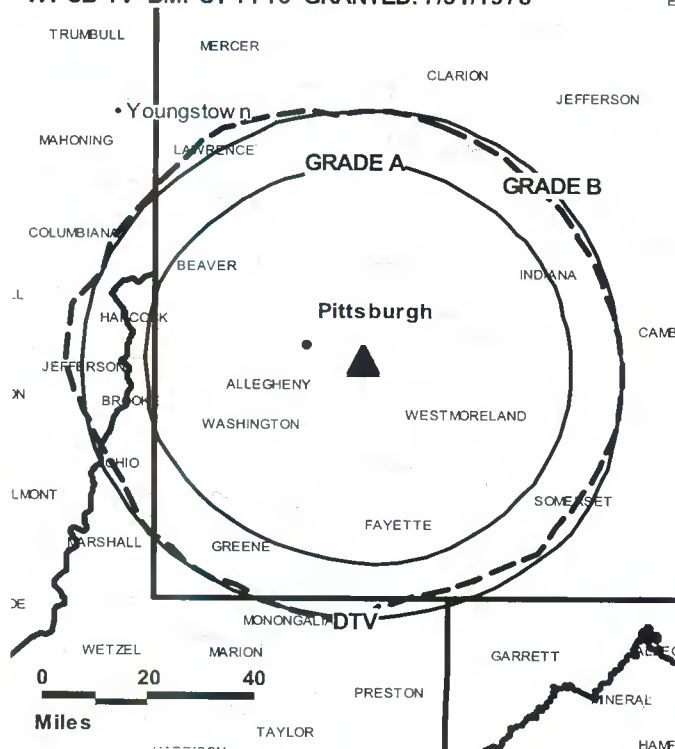
Steve Johnson, Production Manager.

Martha Helmstadter, Traffic Manager.

Rates: On request.

City of License: Greensburg. **Station DMA:** Pittsburgh, PA. **Rank:** 22.

WPCB-TV BMPCT-7716 GRANTED: 7/31/1978



© 2006 Warren Communications News

Circulation © 2005 Nielsen. Coverage based on Nielsen study.

GrandTotal	Cable TV Households	Non-cable TV Households	Total TV Households
Estimated Station Totals *	421,550	26,280	447,830
Average Weekly Circulation (2005)	26,248	2,088	28,336
Average Daily Circulation (2005)			7,425
Station DMA Total	Cable TV Households	Non-cable TV Households	Total TV Households
Estimated Station Totals *	380,050	24,890	404,940
Average Weekly Circulation (2005)	23,677	1,967	25,644
Average Daily Circulation (2005)			6,694
Other DMA Total	Cable TV Households	Non-cable TV Households	Total TV Households
Estimated Station Totals *	41,500	1,390	42,890
Average Weekly Circulation (2005)	2,571	121	2,692
Average Daily Circulation (2005)			731

*Estimated station totals are sums of the Nielsen TV and Cable TV household estimates for each county in which the station registers viewing of more than 5% as per the Nielsen Survey Methods.

WHP-DT
Ch. 4

Network Service: CBS.

Licensee: Clear Channel Broadcasting Licenses Inc., 200 Concord Plaza, Suite 600, San Antonio, TX 78216.

Studio: 3300 N. 6th Street, Harrisburg, PA 17110.

Mailing Address: 3300 N. 6th St., Harrisburg, PA 17110.

Phone: 717-238-2100. **Fax:** 717-238-8744.

E-mail: mattuhl@clearchannel.com

Web Site: <http://www.whptv.com>

Technical Facilities: Channel No. 4 (66-72 MHz). Authorized power: 2.3-kw visual. Antenna: 1145-ft above av. terrain, 427-ft. above ground.

Latitude	40°	20'	43"
Longitude	76°	52'	09"

Note: Latitude and longitude coordinates shown are based on the North American Datum of 1927 (NAD 27) as currently required by the Mass Media Bureau of the FCC.

Ownership: Clear Channel Communications Inc. (Group Owner).

Began Operation: Station operating; no on-air date

Represented (sales): Millennium Sales & Marketing.

Personnel:

Matthew Uhl, Vice President & General Manager.

Lou Castriota, Director of Operations & Programming.

Scott Beaver, Local Sales Manager.

Stu Brenner, National Sales Manager.

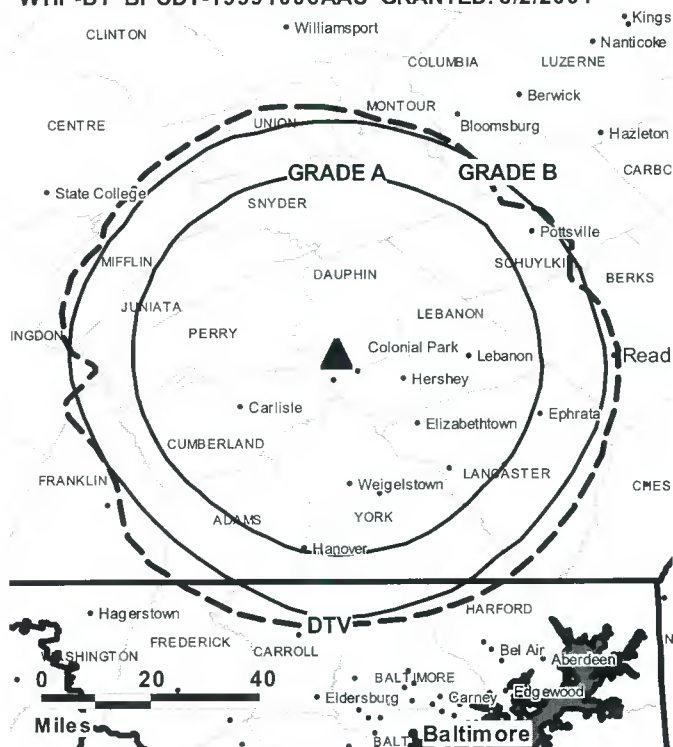
Greg Zoerb, News Director.

Rob Hershey, Chief Engineer.

Susan Ruch, Business Manager.

Lara Colestock, Program Coordinator.

WHP-DT BPCDT-19991006AAU GRANTED: 3/2/2001



Sherry Taylor, Promotions, Production & Creative Services Director.

Danielle DeRitis, Traffic Manager.

City of License: Harrisburg. **Station DMA:** Harrisburg-Lancaster-Lebanon-York, PA.

Rank: 41.

Nielsen Data: Not available.

WHP-TV Ch. 21

Network Service: CBS.

Licensee: Clear Channel Radio Licenses Inc., 200 Concord Plaza, Suite 600, San Antonio, TX 78326.

Studio: 3300 N. 6th St., Harrisburg, PA 17110.

Mailing Address: 3300 N. 6th St., Harrisburg, PA 17110.

Phone: 717-238-2100. **Fax:** 717-238-8744.

E-mail: mattuhl@clearchannel.com

Web Site: <http://www.whptv.com>

Technical Facilities: Channel No. 21 (512-518 MHz). Authorized power: 1200-kw max. visual, 120-kw aural. Antenna: 1220-ft above av. terrain, 500-ft. above ground, 1810-ft. above sea level.

Latitude	40°	20'	44"
Longitude	76°	52'	09"

Transmitter: Roberts Valley Rd., Harrisburg.

Digital Facilities: Channel No. 4 (66-72 MHz). Power: 2.3-kw visual. Antenna: 1145-ft above av. terrain, 427-ft. above ground.

Latitude	40°	20'	43"
Longitude	76°	52'	09"

Note: Latitude and longitude coordinates shown are based on the North American Datum of 1927 (NAD 27) as currently required by the Mass Media Bureau of the FCC.

Multichannel TV Sound: Stereo and separate audio program.

Satellite Earth Stations: Transmitter RCA; Scientific-Atlanta, 4.5-meter C-band; Comtech, 4.5-meter Ku-band; Scientific-Atlanta, 7-meter C-band; Microdyne, 7-meter C-band; Standard Communications, Scientific-Atlanta, Microdyne receivers.

AM Affiliate: WWKL-AM, Harrisburg, PA, WLAN, Lancaster, PA, WHP-AM.

FM Affiliate: WRV-FM, WKBO-FM, WRBT-FM.

News Services: CNN Newsource, CBS Newspath, AP.

LMA: Local marketing agreement with WLYH-TV (U), Lancaster.

Ownership: Clear Channel Communications Inc. (Group Owner).

Began Operation: April 15, 1953.

Represented (sales): Millennium Sales & Marketing.

Personnel:

Matthew Uhl, Vice President & General Manager.

Lou Castriota, Director of Operations & Programming.

Scott Beaver, Local Sales Manager.

Stu Brenner, National Sales Manager.

Greg Zoerb, News Director.

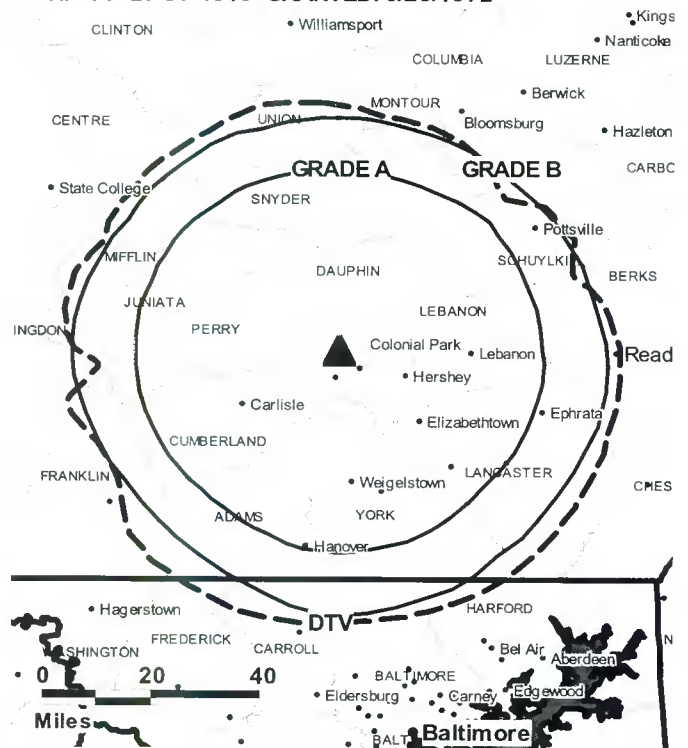
Rob Hershey, Chief Engineer.

Susan Ruch, Business Manager.

Lara Colestock, Program Coordinator.

Sherry Taylor, Promotion, Production & Creative Services Director.

WHP-TV BPCT-4510 GRANTED: 6/26/1972



© 2006 Warren Communications News

Danielle DeRitis, Traffic Manager.

Highest 30 Sec. Rate: \$1500.

City of License: Harrisburg. **Station DMA:** Harrisburg-Lancaster-Lebanon-York, PA.

Rank: 41.

Circulation © 2005 Nielsen. Coverage based on Nielsen study.

GrandTotal	Cable TV Households	Non-cable TV Households	Total TV Households
Estimated Station Totals *	598,170	192,630	790,800
Average Weekly Circulation (2005)	341,788	64,946	406,734
Average Daily Circulation (2005)			184,158
Station DMA Total	Cable TV Households	Non-cable TV Households	Total TV Households
Estimated Station Totals *	558,420	144,170	702,590
Average Weekly Circulation (2005)	335,389	60,382	395,771
Average Daily Circulation (2005)			179,684
Other DMA Total	Cable TV Households	Non-cable TV Households	Total TV Households
Estimated Station Totals *	39,750	48,460	88,210
Average Weekly Circulation (2005)	6,399	4,564	10,963
Average Daily Circulation (2005)			4,474

*Estimated station totals are sums of the Nielsen TV and Cable TV household estimates for each county in which the station registers viewing of more than 5% as per the Nielsen Survey Methods.

WHTM-DT
Ch. 10

Network Service: ABC.

Licensee: Harrisburg Television Inc., 3235 Hoffman St., Harrisburg, PA 17110.

Studio: 3235 Hoffman St., Harrisburg, PA 17110.

Mailing Address: Box 5860, Harrisburg, PA 17110.

Phone: 717-236-2727; 717-236-1444. **Fax:** 717-232-5272.

E-mail: twalters@abc27.com

Web Site: <http://www.abc27.com>

Technical Facilities: Channel No. 10 (192-198 MHz). Authorized power: 16.2-kw visual. Antenna: 1021-ft above av. terrain, 460-ft. above ground, 1540-ft. above sea level.

Latitude	40°	18'	58"
Longitude	76°	57'	001"

Note: Latitude and longitude coordinates shown are based on the North American Datum of 1927 (NAD 27) as currently required by the Mass Media Bureau of the FCC.

Ownership: Allbritton Communications Co. (Group Owner).

Represented (sales): Continental Television Sales.

Personnel:

Joseph Lewin, President & General Manager.

Robert Saylor III, General Sales Manager.

Larry Maloney, Local Sales Manager.

Paul Roda, National Sales Manager.

Keith Blaisdell, News Director.

Don Landis, Chief Engineer.

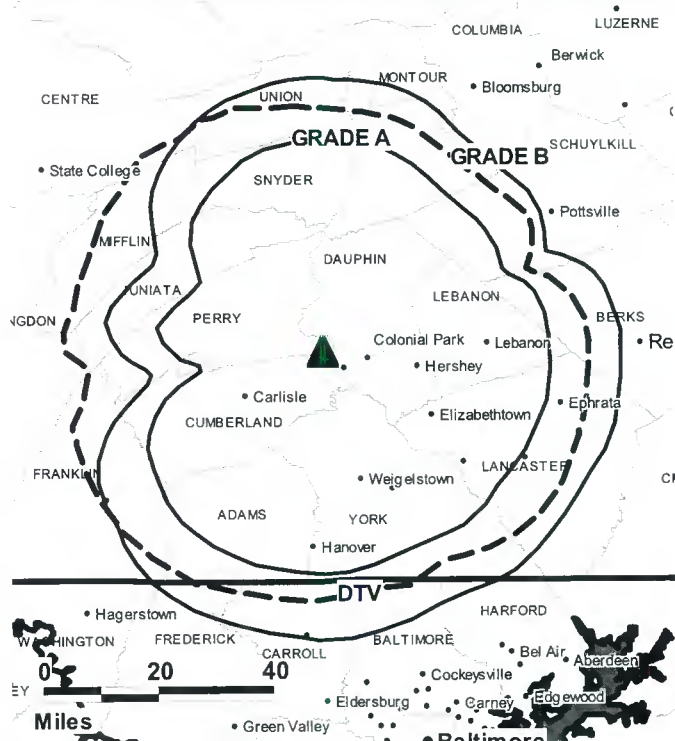
Sharon Chambers, Controller.

Randy Whitaker, Marketing Director.

Betty Bryan, Promotion Director.

Barry Mechling, Production Manager.

WHTM-DT BPCDT-19991028ACF GRANTED: 10/24/2003 •Ki



© 2006 Warren Communications News

Bill Stoms, Creative Services Director.

Nikki Bender, Traffic Manager.

City of License: Harrisburg. **Station DMA:** Harrisburg-Lancaster-Lebanon-York, PA.

Rank: 41.

Nielsen Data: Not available.

WHTM-TV

Ch. 27

Network Service: ABC.

Licensee: Harrisburg Television Inc., 3235 Hoffman St., Harrisburg, PA 17110.

Studio: 3235 Hoffman St., Harrisburg, PA 17110.

Mailing Address: Box 5860, Harrisburg, PA 17110.

Phone: 717-236-2727. **Fax:** 717-232-5272.

E-mail: twalters@abc27.com

Web Site: http://www.abc27.com

Technical Facilities: Channel No. 27 (548-554 MHz). Authorized power: 2138-kw max. visual. Antenna: 1135-ft above av. terrain, 577-ft. above ground, 1657-ft. above sea level.

Latitude	40°	18'	57.4"
Longitude	76°	57'	02.2"

Transmitter: W of U.S. Hwys. 11 & 15, N of State Hwy. 944.

Digital Facilities: Channel No. 10 (192-198 MHz). Power: 16.2-kw visual. Antenna: 1021-ft above av. terrain, 460-ft. above ground, 1540-ft. above sea level.

Latitude	40°	18'	58"
Longitude	76°	57'	001"

FCC Digital File Number: BPCDT-19991028ACI. Granted: October 24, 2003.

Note: Latitude and longitude coordinates shown are based on the North American Datum of 1927 (NAD 27) as currently required by the Mass Media Bureau of the FCC.

Satellite Earth Stations: Transmitter Harris; Comtech, 3.5-meter Ku-band; Andrew, 4.5-meter C-band; Andrew, 7.3-meter C-band; Avantek receivers.

News Service: AP.

Ownership: Allbritton Communications Co. (Group Owner).

Began Operation: June 19, 1953. Began broadcast on Ch. 71; May 15, 1957 FCC authorized WTPA to purchase transmitter & tower of off-air WCMB-TV and to switch to Ch. 27, Ch. 71 being assigned to WCMB-TV (Television Digest, Vol. 13:15, 20). Sale to Times Mirror Co. by Newhouse Broadcasting approved by FCC March 27, 1980 (Vol. 18:50, 19:19). Sale to Smith Broadcasting Group Inc. by Times Mirror approved by FCC April 17, 1986. Sale to Price Communications by Smith Broadcasting approved by FCC March 31, 1994. Sale to present owner by Price Communications approved by FCC February 28, 1996 (Vol. 35:43).

Represented (sales): Continental Television Sales.

Personnel:

Joseph Lewin, President & General Manager.

Robert Saylor III, General Sales Manager.

Larry Maloney, Local Sales Manager.

Paul Roda, National Sales Manager.

Keith Blaisdell, News Director.

Donald Landis, Chief Engineer.

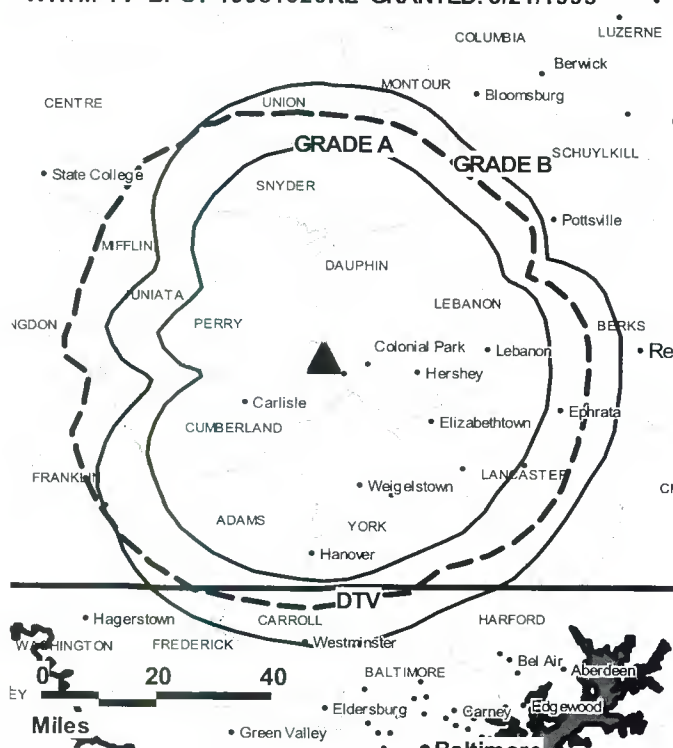
Sharon Chambers, Controller.

Randy Whitaker, Marketing Director.

Betty Bryan, Promotion Director.

Barry Mechling, Production Manager.

WHTM-TV BPCT-19951020KE GRANTED: 3/21/1995



© 2006 Warren Communications News

Bill Stoms, Creative Services Director.

Nikki Bender, Traffic Manager.

Rates: On request.

City of License: Harrisburg. **Station DMA:** Harrisburg-Lancaster-Lebanon-York, PA.

Rank: 41.

Circulation © 2005 Nielsen. Coverage based on Nielsen study.

GrandTotal	Cable TV Households	Non-cable TV Households	Total TV Households
Estimated Station Totals *	605,140	175,700	780,840
Average Weekly Circulation (2005)	323,175	58,922	382,097
Average Daily Circulation (2005)			178,942
Station DMA Total	Cable TV Households	Non-cable TV Households	Total TV Households
Estimated Station Totals *	558,420	129,940	688,360
Average Weekly Circulation (2005)	318,561	54,582	373,143
Average Daily Circulation (2005)			175,844
Other DMA Total	Cable TV Households	Non-cable TV Households	Total TV Households
Estimated Station Totals *	46,720	45,760	92,480
Average Weekly Circulation (2005)	4,614	4,340	8,954
Average Daily Circulation (2005)			3,098

*Estimated station totals are sums of the Nielsen TV and Cable TV household estimates for each county in which the station registers viewing of more than 5% as per the Nielsen Survey Methods.

WOLF-DT

Ch. 45

Network Service: FOX.

Grantee: WOLF License Corp., Debtor-In-Possession, c/o Pegasus Communications Management Co., 225 City Line Ave., Suite 200, Bala Cynwyd, PA 19004.

Studio: 1181 Hwy. 315, Plains, PA 18702.

Mailing Address: 1181 Hwy. 315, Plains, PA 18702.

Phone: 570-970-5600. **Fax:** 570-970-5601.

E-mail: fox56@pgtv.com

Web Site: <http://www.nepatoday.com>

Technical Facilities: Channel No. 45 (656-662 MHz). Authorized power: 420-kw max. visual, aural. Antenna: 1601-ft above av. terrain, 764-ft. above ground, 2864-ft. above sea level.

Latitude	41°	11'	00"
Longitude	75°	52'	10"

Note: Latitude and longitude coordinates shown are based on the North American Datum of 1927 (NAD 27) as currently required by the Mass Media Bureau of the FCC.

Ownership: The PSC Liquidating Trust (Group Owner).

Began Operation: Station operating under Special Temporary Authority at 6-kw max. visual; no on-air date

Represented (legal): Shaw Pittman.

Represented (sales): Petry Television Inc.

Represented (engineering): du Treil, Lundin & Rackley Inc.

Personnel:

Michael Yanuzzi, General Manager.

Dan Mecca, National Sales Manager.

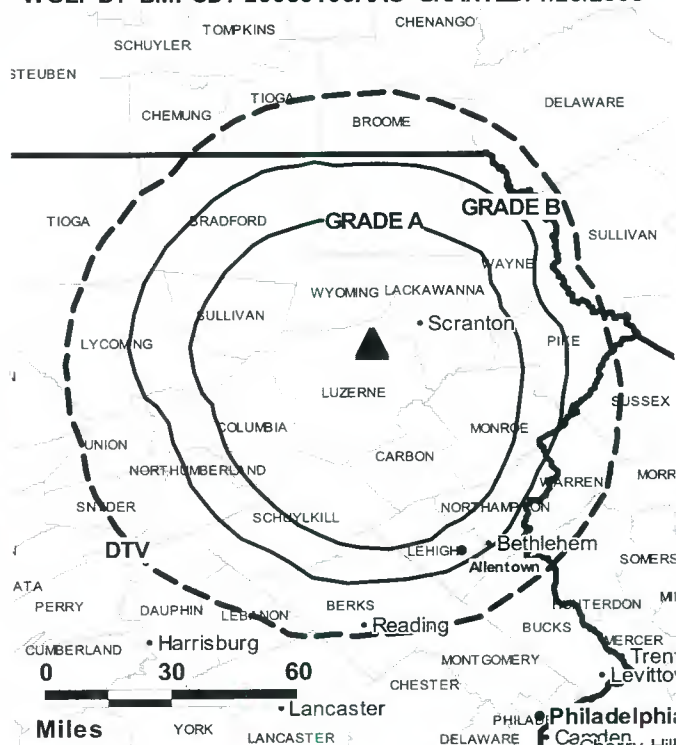
Rich Chofey, Chief Engineer.

Marianne Musto, Business Manager.

Linda Greenwald, Program Director.

Steve Phillips, Promotion Director.

WOLF-DT BMPCDT-20050106AAO GRANTED: 1/28/2005



© 2006 Warren Communications News

Becky Helms, Production Manager.

John Cadman, Creative Services Director.

Lisa Miller, Traffic Manager.

City of License: Hazleton. **Station DMA:** Wilkes Barre-Scranton, PA. **Rank:** 54.

Nielsen Data: Not available.

WOLF-TV

Ch. 56

(Operates satellite WILF, Williamsport)

Network Service: FOX.

Licensee: WOLF License Corp., Debtor-In-Possession, c/o Pegasus Communications Management Co., 225 City Line Ave., Suite 200, Bala Cynwyd, PA 19004.

Studio: 1181 Hwy. 315, Plains, PA 18702.

Mailing Address: 1181 Hwy. 315, Plains, PA 18702.

Phone: 570-970-5600. Fax: 570-970-5601.

E-mail: fox56@pgtv.com

Web Site: <http://www.nepatoday.com>

Technical Facilities: Channel No. 56 (722-728 MHz). Authorized power: 1000-kw max. visual, 100-kw aural. Antenna: 1079-ft above av. terrain, 381-ft. above ground, 2201-ft. above sea level.

Latitude	41°	02'	13"
Longitude	76°	05'	07"

Holds CP for change to 1580-kw max. visual, 1650-ft above av. terrain, 814-ft. above ground, 2913-ft. above sea level; lat. 41° 11' 00", long. 75° 52' 10", transmitter to Penobscot Mountain, near State Rte. 93. BMPCT-971222KE.

Transmitter: Nescopeck Mountain, near State Rte. 93, Hollenback/Sugarloaf.

Digital Facilities: Channel No. 45 (656-662 MHz). Power: 420-kw max. visual, aural. Antenna: 1601-ft above av. terrain, 764-ft. above ground, 2864-ft. above sea level.

Latitude	41°	11'	00"
Longitude	75°	52'	10"

FCC Digital File Number: BPCDT-980825K1. Granted: January 28, 2005.

Note: Latitude and longitude coordinates shown are based on the North American Datum of 1927 (NAD 27) as currently required by the Mass Media Bureau of the FCC.

Multichannel TV Sound: Stereo only.

Ownership: The PSC Liquidating Trust (Group Owner).

Began Operation: June 3, 1985. Transfer of control to The PSC Liquidating Trust by Pegasus Communications Corp. approved by FCC April 19, 2005. Involuntary assignment of license to WOLF License Corp., Debtor-In-Possession approved by FCC December 23, 2004.

Represented (sales): Petry Television Inc.

Represented (legal): Shaw Pittman.

Personnel:

Michael Yanuzzi, General Manager.

Dan Mecca, National Sales Manager.

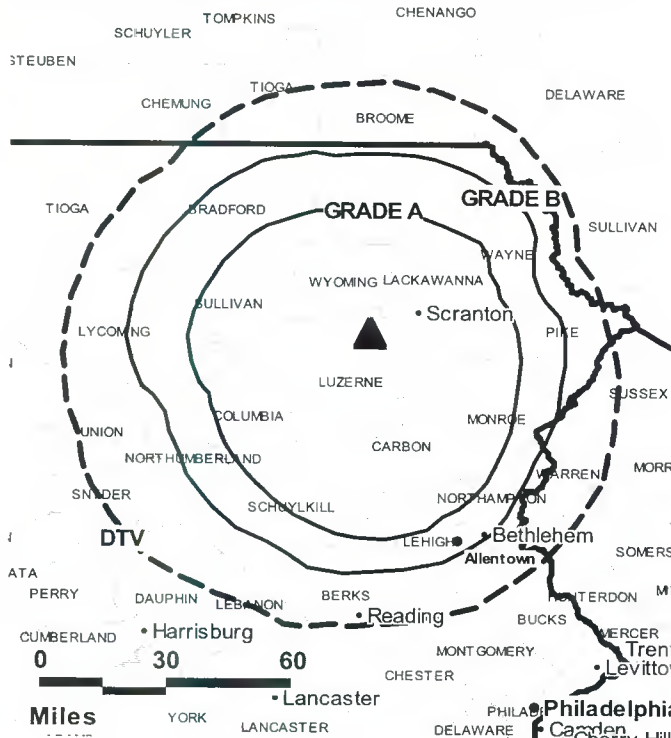
Rich Chofey, Chief Engineer.

Marianne Musto, Business Manager.

Linda Greenwald, Program Director.

Steve Phillips, Promotion Director.

WOLF-TV BMPCT-19971222KE GRANTED: 7/2/1998



© 2006 Warren Communications News

Becky Helms, Production Manager.

John Cadman, Creative Services Director.

Lisa Miller, Traffic Manager.

Rates: On request.

City of License: Hazleton. Station DMA: Wilkes Barre-Scranton, PA. Rank: 54.

Circulation © 2005 Nielsen. Coverage based on Nielsen study.

GrandTotal	Cable TV Households	Non-cable TV Households	Total TV Households
Estimated Station Totals *	453,000	137,020	590,020
Average Weekly Circulation (2005)	239,869	53,197	293,066
Average Daily Circulation (2005)			108,869
Station DMA Total	Cable TV Households	Non-cable TV Households	Total TV Households
Estimated Station Totals *	453,000	137,020	590,020
Average Weekly Circulation (2005)	239,869	53,197	293,066
Average Daily Circulation (2005)			108,869

*Estimated station totals are sums of the Nielsen TV and Cable TV household estimates for each county in which the station registers viewing of more than 5% as per the Nielsen Survey Methods.

WNPA
Ch. 19

Network Service: UPN.

Licensee: Viacom Stations Group of Pittsburgh Inc., 2000 K St. NW, Suite 725, Washington, DC 20006.

Studio: One Gateway Center, Pittsburgh, PA 15222.

Mailing Address: One Gateway Center, Pittsburgh, PA 15222.

Phone: 412-575-2200. **Fax:** 412-575-2871.

E-mail: bkapan@wnpa.com

Web Site: http://www.wnpatv.com

Technical Facilities: Channel No. 19 (500-506 MHz). Authorized power: 3020-kw max. & 3020-kw horizontal visual. Antenna: 1066-ft above av. terrain, 371-ft. above ground, 3071-ft. above sea level.

Latitude	40°	10'	51"
Longitude	79°	09'	46"

Transmitter: AT&T tower site, Rte. 30 & RR2, Bosewell.

Note: Latitude and longitude coordinates shown are based on the North American Datum of 1927 (NAD 27) as currently required by the Mass Media Bureau of the FCC.

Satellite Earth Stations: Transmitter Townsend; Winegard, 3-meter KC-band; DH Satellite, 3.7-meter KC-band.

Ownership: Viacom Inc. (Group Owner).

Began Operation: October 15, 1953.

Represented (sales): CBS Spot Sales.

Personnel:

Fred Reynolds, Vice President & General Manager.

Bruce Kaplan, General Sales Manager.

Phad Detillio, Local Sales Manager.

Jack Rosenberger, National Sales Manager.

David Patterson, Chief Engineer.

Terry Begenwald, Business Manager.

Mike Karas, Program Director.

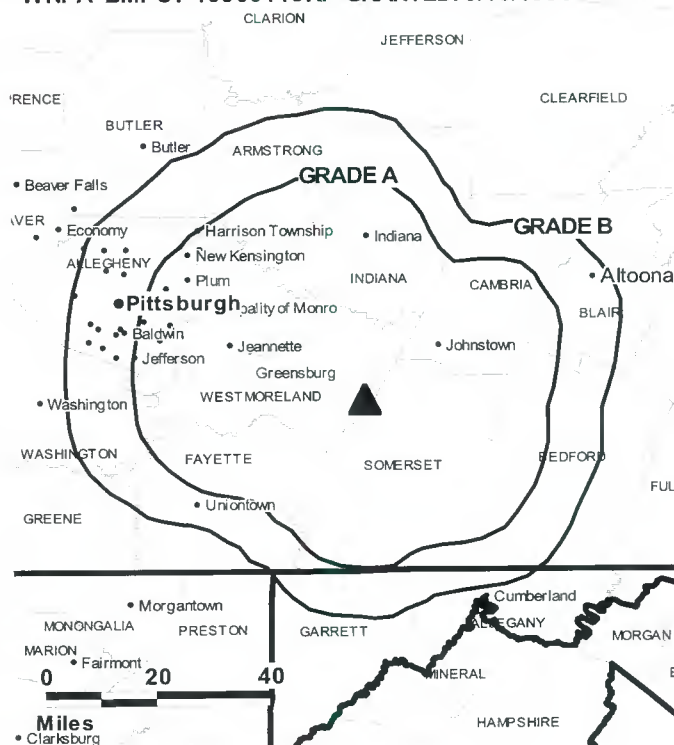
Mike Gerst, Promotions Manager.

Judy Evans, Traffic Manager.

Highest 30 Sec. Rate: \$1500.

City of License: Jeannette. **Station DMA:** Pittsburgh, PA. **Rank:** 22.

WNPA BMPCT-19960119KF GRANTED: 5/16/1996



© 2006 Warren Communications News

Circulation © 2005 Nielsen. Coverage based on Nielsen study.

GrandTotal	Cable TV Households	Non-cable TV Households	Total TV Households
Estimated Station Totals *	1,123,550	297,490	1,421,040
Average Weekly Circulation (2005)	266,561	59,923	326,484
Average Daily Circulation (2005)			108,405
Station DMA Total	Cable TV Households	Non-cable TV Households	Total TV Households
Estimated Station Totals *	926,160	255,500	1,181,660
Average Weekly Circulation (2005)	233,881	56,159	290,040
Average Daily Circulation (2005)			97,889
Other DMA Total	Cable TV Households	Non-cable TV Households	Total TV Households
Estimated Station Totals *	197,390	41,990	239,380
Average Weekly Circulation (2005)	32,680	3,764	36,444
Average Daily Circulation (2005)			10,516

*Estimated station totals are sums of the Nielsen TV and Cable TV household estimates for each county in which the station registers viewing of more than 5% as per the Nielsen Survey Methods.

WJAC-DT

Ch. 34

Network Service: NBC.

Licensee: WPXI-TV Holdings Inc., 3993 Howard Hughes Pkwy., Suite 250, Las Vegas, NV 89109.

Studio: 49 Old Hickory Lane, Johnstown, PA 15905-3373.

Mailing Address: 49 Old Hickory Lane, Johnstown, PA 15905-3373.

Phone: 814-255-7600; 814-255-7616. **Fax:** 814-255-3958.

E-mail: rob.abele@cox.com

Web Site: <http://www.wjactv.com>

Technical Facilities: Channel No. 34 (590-596 MHz). Authorized power: 250-kw max. visual. Antenna: 1257-ft above av. terrain, 328-ft. above ground, 2986-ft. above sea level.

Latitude	40°	22'	17"
Longitude	78°	58'	56"

Holds CP for change to 1000-kw max. visual, 1266-ft above av. terrain, 328-ft. above ground, 2986-ft. above sea level; BPCDT-20040305ABL.

Note: Latitude and longitude coordinates shown are based on the North American Datum of 1927 (NAD 27) as currently required by the Mass Media Bureau of the FCC.

Ownership: Cox Enterprises Inc. (Group Owner).

Began Operation: Station operating; no on-air date

Represented (sales): TeleRep Inc.

Personnel:

Richard Schrott, Vice President, General Manager.

Ellen Branson, Director of Sales.

Debbie Miller, Local Sales Manager.

Rob Schmidt, Local Sales Manager.

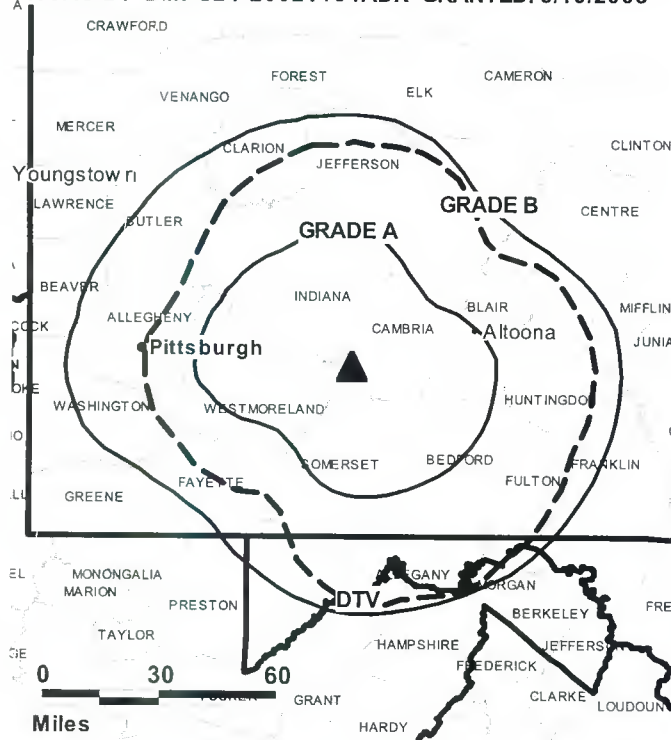
Gary Bogart, National Sales Manager.

Phil Johnson, National Sales Manager.

Pam Dennis, News Director.

Rob Abele, Chief Engineer.

WJAC-DT B/MPCDT-20021104ADK GRANTED: 6/10/2003



© 2006 Warren Communications News

Dennis Vickroy, Business Manager.

Jim Edwards, Promotion & Marketing Director.

Rahna Harris, Traffic Manager.

Gayle Koestler, Human Resources Director.

City of License: Johnstown. **Station DMA:** Johnstown-Altoona, PA. **Rank:** 98.

Nielsen Data: Not available.

WJAC-TV **Ch. 6**

Network Service: NBC.

Licensee: WPXI-TV Holdings Inc., 3993 Howard Hughes Pkwy., Suite 250, Las Vegas, NV 89109.

Studio: 49 Old Hickory Lane, Johnstown, PA 15905.

Mailing Address: 49 Old Hickory Lane, Johnstown, PA 15905.

Phone: 814-255-7600; 814-255-7616. **Fax:** 814-255-3958.

E-mail: rob.abele@cox.com

Web Site: http://www.wjactv.com

Technical Facilities: Channel No. 6 (82-88 MHz). Authorized power: 70.8-kw visual, 10.5-kw aural. Antenna: 1119-ft above av. terrain, 148-ft. above ground, 2848-ft. above sea level.

Latitude 40° 22' 17"
Longitude 78° 58' 58"

Transmitter: Laurel Hill, 4.5-mi. NW of Johnstown.

Digital Facilities: Channel No. 34 (590-596 MHz). Power: 250-kw max. visual. Antenna: 1257-ft above av. terrain, 328-ft. above ground, 2986-ft. above sea level.

Latitude 40° 22' 17"
Longitude 78° 58' 56"

FCC Digital File Number: BMPCDT-20010615AVI. Granted: May 18, 2005.

Note: Latitude and longitude coordinates shown are based on the North American Datum of 1927 (NAD 27) as currently required by the Mass Media Bureau of the FCC.

Multichannel TV Sound: Stereo and separate audio program.

Satellite Earth Stations: Transmitter RCA; ChannelMaster, 3.5-meter C-band; Comtech, 5-meter C-band; Microdyne, 7-meter C-band; Harris, 7-meter Ku-band; Standard Communications, Pinzone, Harris receivers.

News Services: NBC News Channel, CNN Newsource, AP.

Ownership: Cox Enterprises Inc. (Group Owner).

Began Operation: September 15, 1949.

Represented (sales): TeleRep Inc.

Represented (legal): Dow, Lohnes & Albertson PLLC.

Represented (engineering): Denny & Associates PC.

Personnel:

Richard Schrott, Vice President & General Manager.

Ellen Bramson, Sales Director.

Debbie Miller, Local Sales Manager.

Rob Schmidt, Local Sales Manager.

Gary Bogart, National Sales Manager.

Phil Johnson, National Sales Manager.

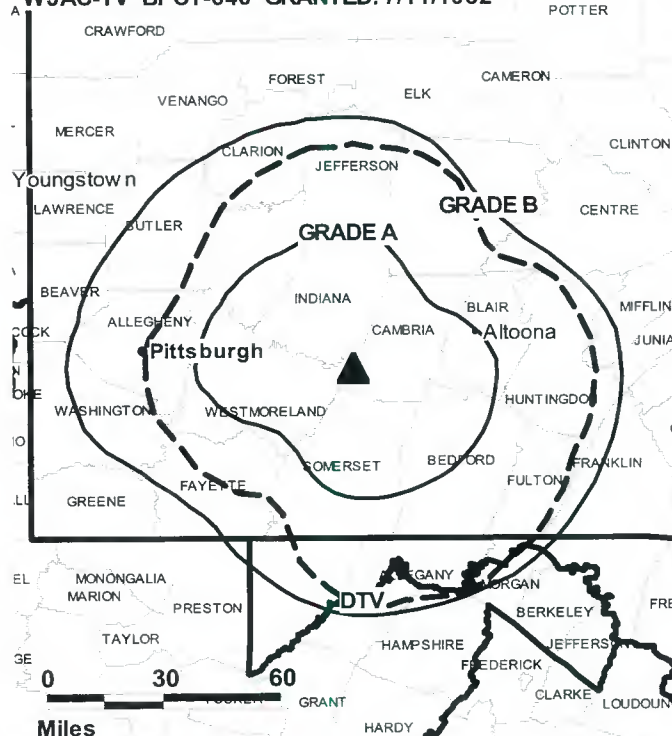
Pam Dennis, News Director.

Rob Abele, Chief Engineer.

Dennis Vickroy, Business Manager.

Jim Edwards, Promotion & Marketing Director.

WJAC-TV BPCT-640 GRANTED: 7/11/1952



© 2006 Warren Communications News

Rahna Harris, Traffic Manager.

Gayle Koestler, Human Resources Director.

Highest 30 Sec. Rate: \$1200.

City of License: Johnstown. **Station DMA:** Johnstown-Altoona, PA. **Rank:** 98.

Circulation © 2005 Nielsen. Coverage based on Nielsen study.

GrandTotal	Cable TV Households	Non-cable TV Households	Total TV Households
Estimated Station Totals *	458,760	165,320	624,080
Average Weekly Circulation (2005)	225,994	50,065	276,059
Average Daily Circulation (2005)			145,027
Station DMA Total	Cable TV Households	Non-cable TV Households	Total TV Households
Estimated Station Totals *	225,510	72,960	298,470
Average Weekly Circulation (2005)	168,596	35,755	204,351
Average Daily Circulation (2005)			116,165
Other DMA Total	Cable TV Households	Non-cable TV Households	Total TV Households
Estimated Station Totals *	233,250	92,360	325,610
Average Weekly Circulation (2005)	57,398	14,310	71,708
Average Daily Circulation (2005)			28,862

*Estimated station totals are sums of the Nielsen TV and Cable TV household estimates for each county in which the station registers viewing of more than 5% as per the Nielsen Survey Methods.

WWCP-DT

Ch. 29

Network Service: FOX.

Grantee: Peak Media of Pennsylvania Licensee LLC, 1450 Scalp Ave., Johnstown, PA 15904.

Studio: 1450 Scalp Ave., Johnstown, PA 15904.

Mailing Address: 1450 Scalp Ave., Johnstown, PA 15904.

Phone: 814-266-8088. **Fax:** 814-266-7749.

E-mail: fquitioni@fox8tv.com

Web Site: http://www.fox8tv.com

Technical Facilities: Channel No. 29 (560-566 MHz). Authorized power: 1000-kw max. visual. Antenna: 1155-ft above av. terrain, 227-ft. above ground.

Latitude	40°	10'	53"
Longitude	79°	09'	05"

Note: Latitude and longitude coordinates shown are based on the North American Datum of 1927 (NAD 27) as currently required by the Mass Media Bureau of the FCC.

Ownership: Larry D. Marcus (Group Owner).

Began Operation: Station operating under Special Temporary Authority at 2-kw max. visual; no on-air date

Personnel:

Frank Quitoni, President, General Manager & Station Manager.

Bill Creager, Local Sales Manager.

Betsy Quigley, Local Sales Manager.

Jim Pastore, National & Regional Sales Manager.

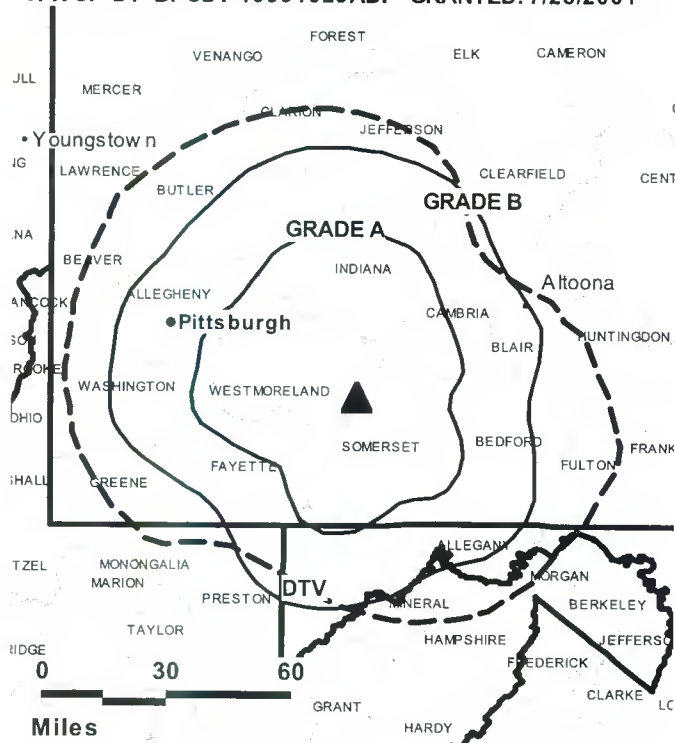
Jim Penna, News Director.

Dan Owens, Chief Engineer.

Brian Durham, Business Manager.

Ed Punard, Program Coordinator.

WWCP-DT BPCDT-19991029ADP GRANTED: 7/25/2001



© 2006 Warren Communications News

Jill Brazill, Promotions Manager.

Brenda Pentz, Traffic Manager.

City of License: Johnstown. **Station DMA:** Johnstown-Altoona, PA. **Rank:** 98.

Nielsen Data: Not available.

WWCP-TV Ch. 8

Network Service: FOX.

Licensee: Peak Media LLC, 34 W. Brentmoor Park, Clayton, MO 63105.

Studio: 1450 Scalp Ave., Johnstown, PA 15904.

Mailing Address: 1450 Scalp Ave., Johnstown, PA 15904.

Phone: 814-266-8088. **Fax:** 814-266-7749.

E-mail: fquitoni@fox8tv.com

Web Site: http://www.fox8tv.com

Technical Facilities: Channel No. 8 (180-186 MHz). Authorized power: 166-kw visual, 16.6-kw aural. Antenna: 1208-ft above av. terrain, 270-ft. above ground, 3175-ft. above sea level.

Latitude 40° 10' 53"
Longitude 79° 09' 06"

Transmitter: Approx. 6-mi. SE of Ligonier, near Hwy. 30.

Digital Facilities: Channel No. 29 (560-566 MHz). Power: 1000-kw max. visual. Antenna: 1155-ft above av. terrain, 227-ft. above ground.

Latitude 40° 10' 53"
Longitude 79° 09' 05"

FCC Digital File Number: BPCDT-19991029ADP. Granted: July 25, 2001.

Note: Latitude and longitude coordinates shown are based on the North American Datum of 1927 (NAD 27) as currently required by the Mass Media Bureau of the FCC.

Satellite Earth Stations: Transmitter RCA; RCA, 3-meter Ku-band; Channel-Master, 4.4-meter C-band; Microdyne, 7-meter C-band; Microdyne, M/A-Com, ChannelMaster receivers.

News Services: UPI, Fox NewsEdge, CNN Newsource, AP.

LMA: Local marketing agreement with WATM-TV (A), Altoona, PA.

Ownership: Larry D. Marcus (Group Owner).

Began Operation: October 13, 1986.

Represented (sales): Harrington, Righter & Parsons Inc.

Represented (legal): Irwin, Campbell & Tannenwald PC.

Represented (engineering): Denny & Associates PC.

Personnel:

Frank Quitoni, President & General Manager.

Bill Creager, Local Sales Manager.

Betsy Quigley, Local Sales Manager.

Jim Pastore, National & Regional Sales Manager.

Jim Penna, News Director.

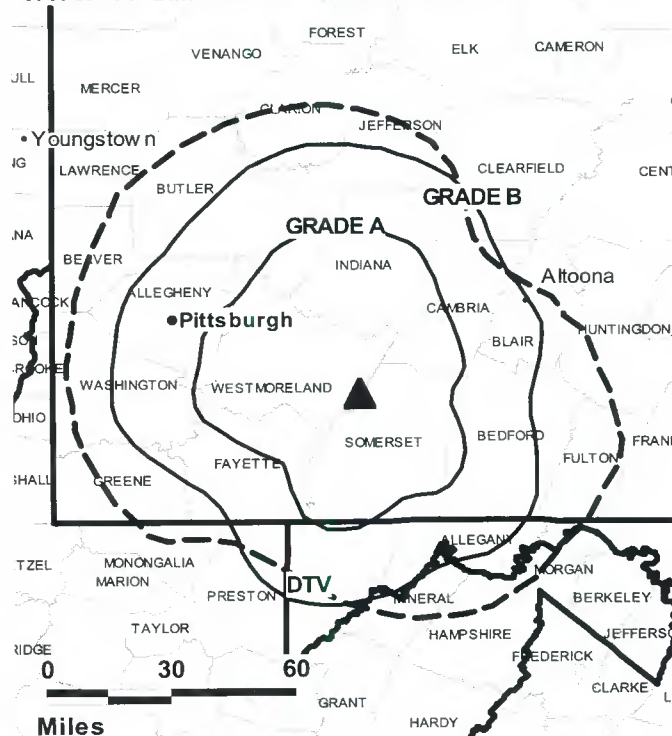
Dan Owens, Chief Engineer.

Brian Durham, Business Manager.

Ed Cunard, Program Coordinator.

Jill Brazill, Promotion Manager.

WWCP-TV BMPCT-7579 GRANTED: 5/23/1975



© 2006 Warren Communications News

Brenda Pentz, Traffic Manager.

Rates: On request.

City of License: Johnstown. **Station DMA:** Johnstown-Altoona, PA. **Rank:** 98.

Circulation © 2005 Nielsen. Coverage based on Nielsen study.

GrandTotal	Cable TV Households	Non-cable TV Households	Total TV Households
Estimated Station Totals *	275,830	191,660	467,490
Average Weekly Circulation (2005)	127,504	40,099	167,603
Average Daily Circulation (2005)			56,518
Station DMA Total	Cable TV Households	Non-cable TV Households	Total TV Households
Estimated Station Totals *	225,510	72,960	298,470
Average Weekly Circulation (2005)	118,387	24,721	143,108
Average Daily Circulation (2005)			51,235
Other DMA Total	Cable TV Households	Non-cable TV Households	Total TV Households
Estimated Station Totals *	50,320	118,700	169,020
Average Weekly Circulation (2005)	9,117	15,378	24,495
Average Daily Circulation (2005)			5,283

*Estimated station totals are sums of the Nielsen TV and Cable TV household estimates for each county in which the station registers viewing of more than 5% as per the Nielsen Survey Methods.

WGAL
Ch. 8

Network Service: NBC.

Licensee: WGAL Hearst-Argyle Television Inc., 888 7th Ave., New York, NY 10106.

Studio: 1300 Columbia Ave., Lancaster, PA 17603.

Branch Office: 333 Market St., Harrisburg, PA 17105.

Mailing Address: Box 7127, Lancaster, PA 17604-7127.

Phone: 717-393-5851. **Fax:** 717-393-9484.

E-mail: pquinn@thewgalchannel.com

Web Site: http://www.thewgalchannel.com

Technical Facilities: Channel No. 8 (180-186 MHz). Authorized power: 109.9-kw visual. Antenna: 1375-ft above av. terrain, 785-ft. above ground, 1827-ft. above sea level.

Latitude	40°	02'	04"
Longitude	76°	37'	08"

Transmitter: 2.25-mi. NE of Hallam.

Digital Facilities: Channel No. 58 (734-740 MHz). Power: 907-kw max. visual. Antenna: 1289-ft above av. terrain, 699-ft. above ground.

Latitude	40°	02'	04"
Longitude	76°	37'	08"

FCC Digital File Number: BPCDT-19991013ABT. Granted: December 13, 2000.

Note: Latitude and longitude coordinates shown are based on the North American Datum of 1927 (NAD 27) as currently required by the Mass Media Bureau of the FCC.

Multichannel TV Sound: Stereo and separate audio program.

Satellite Earth Stations: Transmitter Larcen; Scientific-Atlanta, 4.5-meter KC-band; Radiation Systems Inc., 5-meter KC-band; Harris, 8.8-meter C-band; Harris receivers.

SNG Mobile Dish: Vertex, 2.4-meter KU-band.

News Services: NBC News Channel, CNN Newsource, AP.

Ownership: Hearst-Argyle Television Inc. (Group Owner).

Began Operation: March 18, 1949. Sale to Pulitzer Publishing Co. by Steinman Stations approved by FCC October 5, 1978 (Television Digest, Vol. 17:50). Sale to present owner by Pulitzer approved by FCC November 24, 1998 (Vol. 38:22, 48).

Represented (sales): Eagle Television Sales.

Represented (legal): Brooks, Pierce, McLendon, Humphrey & Leonard.

Personnel:

Paul D. Quinn, President & General Manager.

Nancy Tulli, General Sales Manager.

Andy Scheid, Local Sales Manager.

Paul Ladrow, National Sales Manager.

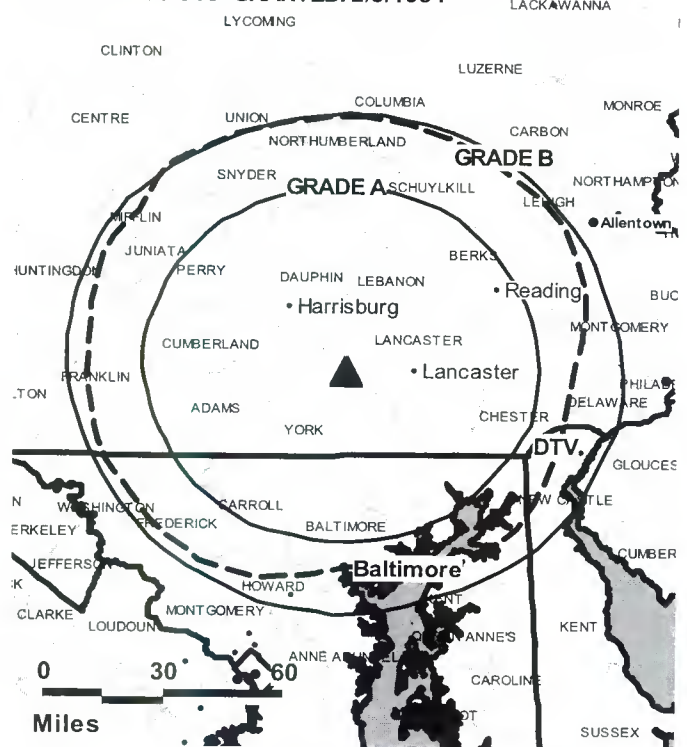
Dan O'Donnell, News Director.

Robert B. Good Jr., Chief Engineer.

Collette Leonard, Business Manager.

Carol Jacoby, Program Director.

WGAL BPCT-910 GRANTED: 2/3/1954



© 2006 Warren Communications News

John Baldwin, Promotion & Marketing Director.

Kim Groff, Traffic Manager.

Rates: On request.

City of License: Lancaster. **Station DMA:** Harrisburg-Lancaster-Lebanon-York, PA.

Rank: 41.

Circulation © 2005 Nielsen. Coverage based on Nielsen study.

GrandTotal	Cable TV Households	Non-cable TV Households	Total TV Households
Estimated Station Totals *	910,270	194,100	1,104,370
Average Weekly Circulation (2005)	507,340	90,862	598,202
Average Daily Circulation (2005)			334,265
Station DMA Total	Cable TV Households	Non-cable TV Households	Total TV Households
Estimated Station Totals *	558,420	144,170	702,590
Average Weekly Circulation (2005)	419,265	85,159	504,424
Average Daily Circulation (2005)			297,045
Other DMA Total	Cable TV Households	Non-cable TV Households	Total TV Households
Estimated Station Totals *	351,850	49,930	401,780
Average Weekly Circulation (2005)	88,075	5,703	93,778
Average Daily Circulation (2005)			37,220

*Estimated station totals are sums of the Nielsen TV and Cable TV household estimates for each county in which the station registers viewing of more than 5% as per the Nielsen Survey Methods.

WGAL-DT
Ch. 58

Network Service: NBC.

Licensee: WGAL Hearst-Argyle Television Inc., 1300 Columbia Ave., Lancaster, PA 17604-7127.

Studios: 1300 Columbia Ave., Lancaster, PA 17603; 333 Market St., Harrisburg, PA 17105.

Mailing Address: Box 7127, Lancaster, PA 17604-7127.

Phone: 717-393-5851. **Fax:** 717-393-9484.

E-mail: pquinn@thewgalchannel.com

Web Site: <http://www.thewgalchannel.com>

Technical Facilities: Channel No. 58 (734-740 MHz). Authorized power: 907-kw max. visual. Antenna: 1289-ft above av. terrain, 699-ft. above ground.

Latitude	40°	02'	04"
Longitude	76°	37'	08"

Transmitter: 1320 Tower Rd., Hallam.

Note: Latitude and longitude coordinates shown are based on the North American Datum of 1927 (NAD 27) as currently required by the Mass Media Bureau of the FCC.

Ownership: Hearst-Argyle Television Inc. (Group Owner).

Began Operation: 3, 2001. Standard and High Definition.

Represented (sales): Eagle Television Sales.

Personnel:

Paul D. Quinn, President & General Manager.

Nancy Tulli, General Sales Manager.

Andrew Scheid, Local Sales Manager.

Paul Ladrow, National Sales Manager.

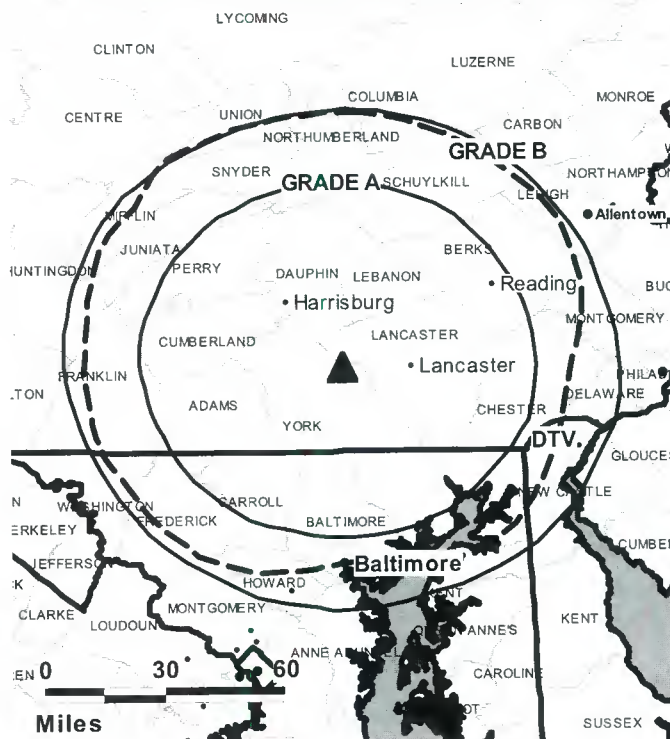
Dan O'Donnell, News Director.

Robert B. Good Jr., Chief Engineer.

Collette Leonard, Business Manager.

Carol Jacoby, Program Director.

WGAL-DT BPCDT-19991013ABT GRANTED: 12/13/2000



© 2006 Warren Communications News

John Baldwin, Marketing & Promotion Director.

Kim Groff, Traffic Manager.

Rates: On request.

City of License: Lancaster. **Station DMA:** Harrisburg-Lancaster-Lebanon-York, PA.

Rank: 41.

Nielsen Data: Not available.

WLYH-DT

Ch. 23

Network Service: UPN.

Licensee: SJL Northeast License Subsidiary LLC, 633 Picacho Lane, Montecito, CA 93108.

Studio: 3300 N. 6th St., Harrisburg, PA 17110.

Mailing Address: 3300 N. 6th St., Harrisburg, PA 17110.

Phone: 717-238-2100; 717-273-4697. **Fax:** 717-238-8744.

E-mail: robhershey@clearchannel.com

Web Site: <http://www.upn15.com>

Technical Facilities: Channel No. 23 (524-530 MHz). Authorized power: 500-kw max. visual. Antenna: 1250-ft above av. terrain, 919-ft. above ground, 1797-ft. above sea level.

Latitude	40°	15'	45"
Longitude	76°	27'	51"

Note: Latitude and longitude coordinates shown are based on the North American Datum of 1927 (NAD 27) as currently required by the Mass Media Bureau of the FCC.

LMA: Local marketing agreement with WHP-TV (C), Harrisburg.

Ownership: SJL Communications LP (Group Owner).

Began Operation: May 1, 2002.

Represented (sales): Millennium Sales & Marketing.

Personnel:

Matt Uhl, Vice President & General Manager.

Lou Castriota, Director of Operations & Programming.

Megan Shaffer, Local Sales Manager.

Stu Brenner, National Sales Manager.

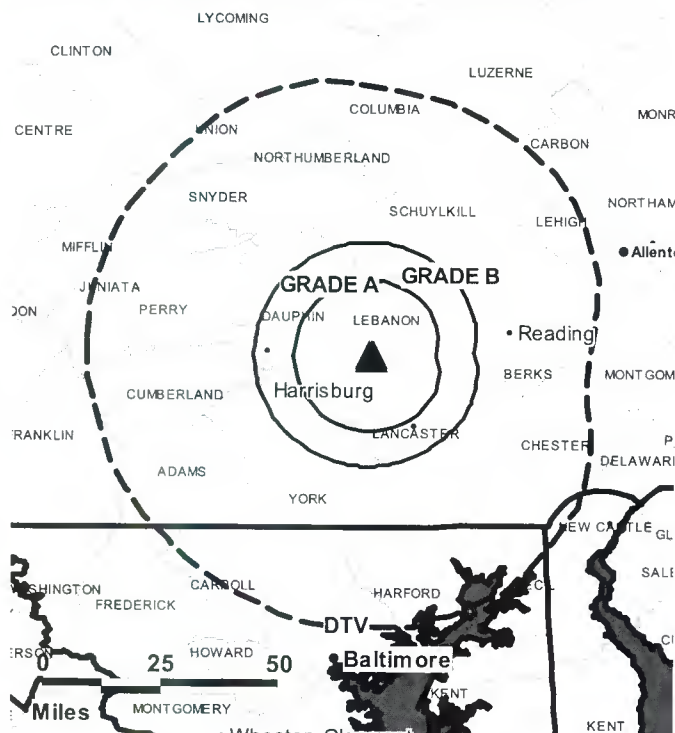
Greg Zoerb, News Director.

Rob Hershey, Chief Engineer.

Susan Ruch, Business Manager.

Sherry Taylor, Promotion Director.

WLYH-DT BMPCDT-20010924AAK GRANTED: 8/8/2003



© 2006 Warren Communications News

Sherry Taylor, Creative Services & Production Director.

Lara Colestock, Programming Coordinator.

Danielle DeRitis, Traffic Manager.

City of License: Lancaster. **Station DMA:** Harrisburg-Lancaster-Lebanon-York, PA.

Rank: 41.

Nielsen Data: Not available.

WLYH-TV
Ch. 15

Network Service: UPN.

Licensee: SJL Northeast License Subsidiary LLC, 633 Picacho Lane, Montecito, CA 93108.

Studio: 3300 N. 6th St., Harrisburg, PA 17110.

Mailing Address: 3300 N. 6th St., Harrisburg, PA 17110.

Phone: 717-238-2100; 717-273-4697. **Fax:** 717-238-8744.

E-mail: robhershney@clearchannel.com

Web Site: http://www.upn15.com

Technical Facilities: Channel No. 15 (476-482 MHz). Authorized power: 1050-kw max. & 676-kw horizontal visual, 68-kw & 33.8-kw horizontal aural. Antenna: 1362-ft above av. terrain, 1031-ft. above ground, 1909-ft. above sea level.

Latitude 40° 15' 45"
Longitude 76° 27' 51"

Holds CP for change to 600-kw max. visual, 1266-ft above av. terrain, 935-ft. above ground; BPCT-980611KE.

Transmitter: 374 S. Butler Rd., Lebanon.

Digital Facilities: Channel No. 23 (524-530 MHz). Power: 500-kw max. visual. Antenna: 1250-ft above av. terrain, 919-ft. above ground, 1797-ft. above sea level.

Latitude 40° 15' 45"
Longitude 76° 27' 51"

Note: Latitude and longitude coordinates shown are based on the North American Datum of 1927 (NAD 27) as currently required by the Mass Media Bureau of the FCC.

Satellite Earth Stations: Transmitter RCA; AFC, 3.6-meter Ku-band; Comtech, 3.8-meter KC-band; Scientific-Atlanta, 4-meter C-band; Comtech, 4.5-meter KC-band; Scientific-Atlanta, 7-meter C-band; Scientific-Atlanta, Drake, Agile Omni receivers.

News Services: CNN Newsource, AP.

LMA: Local marketing agreement with WHP-TV (C), Harrisburg.

Ownership: SJL Communications LP (Group Owner).

Began Operation: October 9, 1953. Left air October 16, 1954. Sold to Triangle Publications by radio WLBR-Lebanon News interests and station resumed operation May 2, 1957 (Television Digest, Vol. 11:27, 13:18). Sale to Gateway Communications by Triangle approved by FCC September 20, 1972 (Vol. 11:50; 12:39). Sale to present owner by Gateway Communications approved by FCC October 27, 2000.

Represented (sales): Millennium Sales & Marketing.

Personnel:

Matt Uhl, Vice President & General Manager.

Lou Castriota, Director of Operations & Programming.

Megan Shaffer, Local Sales Manager.

Stu Brenner, National Sales Manager.

Greg Zoerb, News Director.

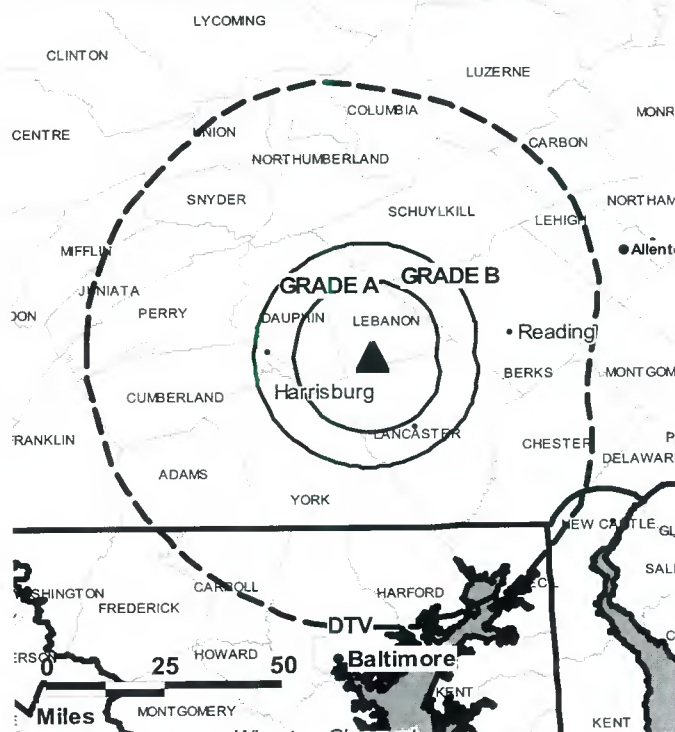
Rob Hershey, Chief Engineer.

Susan Ruch, Business Manager.

Lara Colestock, Programming Coordinator.

Sherry Taylor, Promotion Director.

WLYH-TV BPCT-19980611KE GRANTED: 3/13/2000



© 2006 Warren Communications News

Sherry Taylor, Creative Services & Production Director.

Danielle DeRitis, Traffic Manager.

Rates: On request.

City of License: Lancaster. **Station DMA:** Harrisburg-Lancaster-Lebanon-York, PA.

Rank: 41.

Circulation © 2005 Nielsen. Coverage based on Nielsen study.

GrandTotal	Cable TV Households	Non-cable TV Households	Total TV Households
Estimated Station Totals *	776,360	175,700	952,060
Average Weekly Circulation (2005)	157,133	32,153	189,286
Average Daily Circulation (2005)			50,179
Station DMA Total	Cable TV Households	Non-cable TV Households	Total TV Households
Estimated Station Totals *	558,420	129,940	688,360
Average Weekly Circulation (2005)	134,243	29,077	163,320
Average Daily Circulation (2005)			43,668
Other DMA Total	Cable TV Households	Non-cable TV Households	Total TV Households
Estimated Station Totals *	217,940	45,760	263,700
Average Weekly Circulation (2005)	22,890	3,076	25,966
Average Daily Circulation (2005)			6,511

*Estimated station totals are sums of the Nielsen TV and Cable TV household estimates for each county in which the station registers viewing of more than 5% as per the Nielsen Survey Methods.

KYW-DT
Ch. 26

Network Service: CBS.

Grantee: CBS Broadcasting Inc., 2000 K St. NW, Suite 725, Washington, DC 20006.

Studio: 101 S. Independence Mall E, Philadelphia, PA 19106.

Mailing Address: 101 S. Independence Mall E, Philadelphia, PA 19106.

Phone: 215-328-4700. **Fax:** 215-238-4907.

Web Site: <http://www.kyw.com>

Technical Facilities: Channel No. 26 (542-548 MHz). Authorized power: 786-kw max. visual. Antenna: 1360-ft above av. terrain, 1200-ft. above ground, 1442-ft. above sea level.

Latitude	40°	02'	39"
Longitude	75°	14'	26"

Transmitter: Culp St. & Domino Lane.

Note: Latitude and longitude coordinates shown are based on the North American Datum of 1927 (NAD 27) as currently required by the Mass Media Bureau of the FCC.

Ownership: Viacom Inc. (Group Owner).

Began Operation: October 29, 1998. Station operating.

Represented (engineering): Denny & Associates PC.

Personnel:

Peter Dunn, President & General Manager.

Bob Fein, Station Manager.

Rich Paleski, Broadcast Operations & Engineering Director.

Charlie Dunn, Director, Sales.

Roy Coddington, National Sales Manager.

Susan Schiller, News Director.

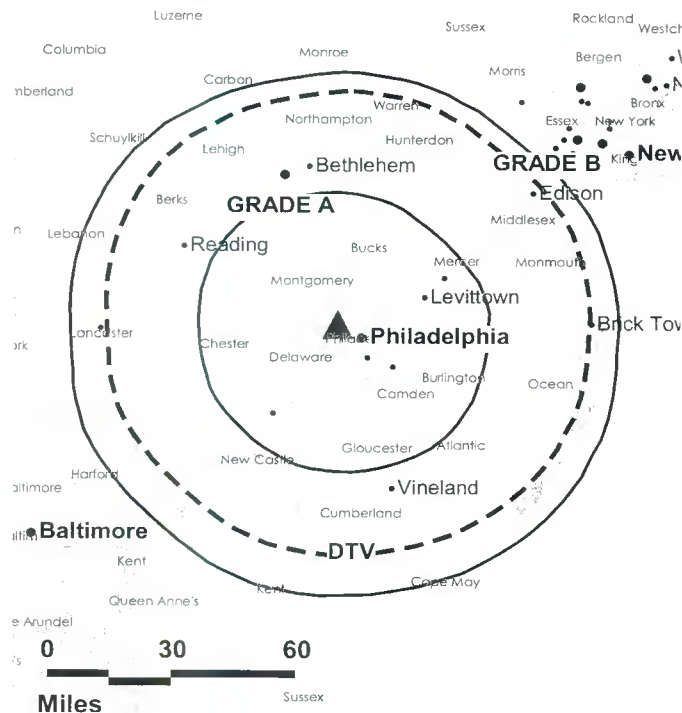
Brad Risch, Broadcast Operations Manager.

Kathleen Gorman, Business Manager.

Perry Casciato, Programming Director.

Larry Solitryn, Creative Services & Marketing Director.

KYW-DT BPCDT-980408KE GRANTED: 6/24/1998



© 2006 Warren Communications News

Christine Peacock, Research Director.

Hilary Hand, Director, Traffic Operations.

Joanne Calabria, Communications Director.

Geaneen Rutledge, Community Services Manager.

Rates: On request.

City of License: Philadelphia. **Station DMA:** Philadelphia, PA. **Rank:** 4.

Nielsen Data: Not available.

KYW-TV
Ch. 3

Network Service: CBS.

Licensee: CBS Broadcasting Inc., 2000 K St. NW, Suite 725, Washington, DC 20006.

Studio: 101 S. Independence Mall E, Philadelphia, PA 19106.

Mailing Address: 101 S. Independence Mall E, Philadelphia, PA 19106.

Phone: 215-238-4700. **Fax:** 215-238-4907.

Web Site: <http://www.kyw.com>

Technical Facilities: Channel No. 3 (60-66 MHz). Authorized power: 100-kw & 100-kw horizontal visual, 9.95-kw aural. Antenna: 280-ft above av. terrain, 1020-ft. above ground, 1360-ft. above sea level.

Latitude 40° 02' 38.5"
Longitude 75° 14' 25.5"

Transmitter: 413 Wigard St.

Digital Facilities: Channel No. 26 (542-548 MHz). Power: 786-kw max. visual. Antenna: 1360-ft above av. terrain, 1200-ft. above ground, 1442-ft. above sea level.

Latitude 40° 02' 39"
Longitude 75° 14' 26"

Note: Latitude and longitude coordinates shown are based on the North American Datum of 1927 (NAD 27) as currently required by the Mass Media Bureau of the FCC.

Multichannel TV Sound: Stereo and separate audio program.

Satellite Earth Stations: Transmitter Harris; Scientific-Atlanta, 3-meter Ku-band; Vertex, 4.5-meter Ku-band; Scientific-Atlanta, 10-meter C-band; Scientific-Atlanta receivers.

News Services: UPI, AP.

Ownership: Viacom Inc. (Group Owner).

Began Operation: September 1, 1941. Sold to Westinghouse Broadcasting by Philco Corp. in 1953 (Television Digest, Vol. 9:8, 22); then transferred to NBC in deal approved by FCC December 21, 1955 (Vol. 11:2, 12:3). Transfer from NBC back to Westinghouse under order by FCC approved by FCC February 17, 1965 (Vol. 5:7, 8, 25). Sale to CBS Inc. by Westinghouse approved by FCC August 16, 1995 (Vol. 35:34). Sale to present owner by CBS Inc. approved by FCC May 3, 2000.

Represented (sales): CBS/Group W TV Sales.

Personnel:

Peter Dunn, President & General Manager.

Bob Fein, Stations Manager.

Rich Paleski, Broadcast Operations & Engineering Director.

Charlie Dunn, Sales Director.

Roy Coddington, National Sales Manager.

Susan Schiller, News Director.

Brad Risch, Broadcast Operations Manager.

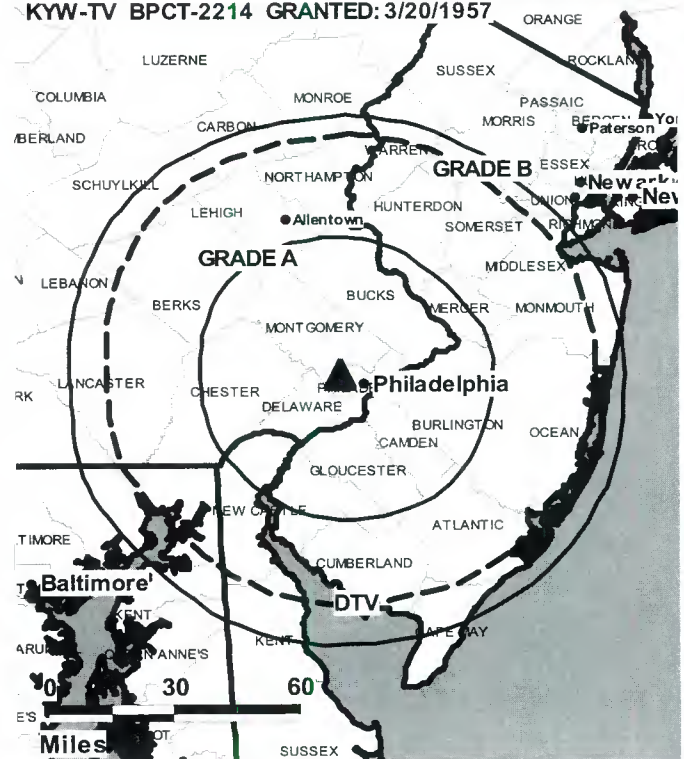
Kathleen Gorman, Business Manager.

Perry Casciato, Programming Director.

Larry Solitryn, Creative Services & Marketing Director.

Christine Peacock, Research Director.

KYW-TV BPCT-2214 GRANTED: 3/20/1957



© 2006 Warren Communications News

Hilary Hand, Director, Traffic Operations.

Joanne Calabria, Communications Director.

Geaneen Rutledge, Community Services Manager.

Rates: On request.

City of License: Philadelphia. **Station DMA:** Philadelphia, PA. **Rank:** 4.

Circulation © 2005 Nielsen. Coverage based on Nielsen study.

GrandTotal	Cable TV Households	Non-cable TV Households	Total TV Households
Estimated Station Totals *	2,727,820	584,300	3,312,120
Average Weekly Circulation (2005)	1,689,052	349,237	2,038,289
Average Daily Circulation (2005)			954,545
Station DMA Total	Cable TV Households	Non-cable TV Households	Total TV Households
Estimated Station Totals *	2,351,080	526,220	2,877,300
Average Weekly Circulation (2005)	1,617,586	345,160	1,962,746
Average Daily Circulation (2005)			928,818
Other DMA Total	Cable TV Households	Non-cable TV Households	Total TV Households
Estimated Station Totals *	376,740	58,080	434,820
Average Weekly Circulation (2005)	71,466	4,077	75,543
Average Daily Circulation (2005)			25,727

*Estimated station totals are sums of the Nielsen TV and Cable TV household estimates for each county in which the station registers viewing of more than 5% as per the Nielsen Survey Methods.

WCAU
Ch. 10

Network Service: NBC.

Licensee: NBC Telemundo License Co., c/o NBC Inc., 1299 Pennsylvania Ave. NW, Washington, DC 20004.

Studio: 10 Monument Rd., Bala Cynwyd, PA 19004.

Mailing Address: 10 Monument Rd., Bala Cynwyd, PA 19004.

Phone: 610-668-5510. **Fax:** 610-668-5618.

E-mail: nbc10@nbc.com

Web Site: http://www.nbc10.com

Technical Facilities: Channel No. 10 (192-198 MHz). Authorized power: 191-kw visual, 19.1-kw aural. Antenna: 1160-ft above av. terrain, 1139-ft. above ground, 1421-ft. above sea level.

Latitude 40° 02' 31"
Longitude 75° 14' 11"

Transmitter: Domino Lane & Fowler St., Roxborough.

Digital Facilities: Channel No. 67 (788-794 MHz). Power: 759-kw max. visual. Antenna: 1125-ft above av. terrain, 1066-ft. above ground, 1349-ft. above sea level.

Latitude 40° 02' 31"
Longitude 75° 14' 12"

Note: Latitude and longitude coordinates shown are based on the North American Datum of 1927 (NAD 27) as currently required by the Mass Media Bureau of the FCC.

Multichannel TV Sound: Stereo only.

Satellite Earth Stations: Transmitter RCA; Andrew, 5.6-meter Ku-band; Scientific-Atlanta, 7-meter C-band; Scientific-Atlanta, Microdyne receivers.

News Services: UPI, AP.

Ownership: NBC Universal (Group Owner).

Began Operation: March 15, 1948. Sale to NBC in exchange for KCNC-TV Denver, CO, license for Ch. 4 Miami, FL, KUTV Salt Lake City, UT & other considerations approved by FCC July 19, 1995 (Television Digest, Vol. 34:29, 35, 48, 52; 35:31). Sale to CBS by Philadelphia Bulletin interests approved by FCC July 23, 1958 (Vol. 13:51; 14:1, 18, 27, 30).

Represented (sales): NBC TV Spot Sales.

Personnel:

Dennis Bianchi, President & General Manager.

Jim Barger, Engineering & Operations Director.

Joe Collins, Vice President, Sales.

Rob Halpern, Local Sales Manager.

John Braun, National Sales Manager.

Judy LaFontaine, National Sales Manager.

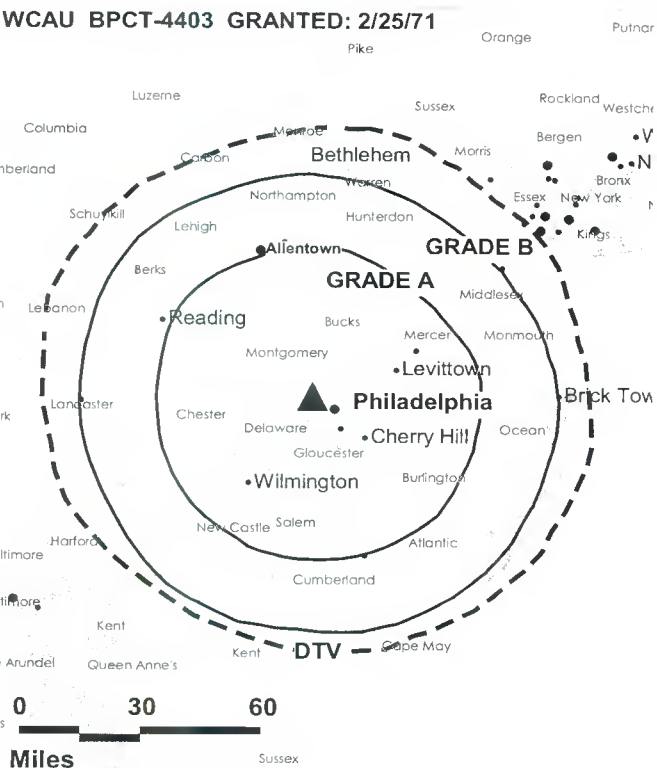
Chris Blackman, Vice President, News.

Tim O'Sullivan, Chief Engineer.

Joe Marsini, Finance Director.

Lawana Scales, Program Director.

Joan Erle, Research Director.



© 2006 Warren Communications News

Lauren Bacitalupi, Vice President, Creative Services.

Christa Morris, Traffic Manager.

Joanne Wilder, Community Affairs Director.

Rates: On request.

City of License: Philadelphia. **Station DMA:** Philadelphia, PA. **Rank:** 4.

Circulation © 2005 Nielsen. Coverage based on Nielsen study.

GrandTotal	Cable TV Households	Non-cable TV Households	Total TV Households
Estimated Station Totals *	2,910,680	608,640	3,519,320
Average Weekly Circulation (2005)	1,728,357	367,179	2,095,536
Average Daily Circulation (2005)			1,025,520

Station DMA Total	Cable TV Households	Non-cable TV Households	Total TV Households
Estimated Station Totals *	2,351,080	526,220	2,877,300
Average Weekly Circulation (2005)	1,627,452	361,943	1,989,395
Average Daily Circulation (2005)			990,796

Other DMA Total	Cable TV Households	Non-cable TV Households	Total TV Households
Estimated Station Totals *	559,600	82,420	642,020
Average Weekly Circulation (2005)	100,905	5,236	106,141
Average Daily Circulation (2005)			34,724

*Estimated station totals are sums of the Nielsen TV and Cable TV household estimates for each county in which the station registers viewing of more than 5% as per the Nielsen Survey Methods.

WCAU-DT

Ch. 67

Network Service: NBC.

Licensee: NBC Telemundo License Co., c/o NBC Inc., 1299 Pennsylvania Ave. NW, Washington, DC 20004.

Studio: 10 Monument Rd., Bala Cynwyd, PA 19004.

Mailing Address: 10 Monument Rd., Bala Cynwyd, PA 19004.

Phone: 610-668-5510. **Fax:** 610-668-5618.

E-mail: nbc10@nbc.com

Web Site: http://www.nbc10.com

Technical Facilities: Channel No. 67 (788-794 MHz). Authorized power: 759-kw max. visual. Antenna: 1125-ft above av. terrain, 1066-ft. above ground, 1349-ft. above sea level.

Latitude	40°	02'	31"
Longitude	75°	14'	12"

Requests modification of CP for change to 112-kw max. visual, 860-ft above av. terrain, 801-ft. above ground, 1083-ft. above sea level; BMPCDT-980826KF.

Transmitter: Domino Lane & Fowler St.

Note: Latitude and longitude coordinates shown are based on the North American Datum of 1927 (NAD 27) as currently required by the Mass Media Bureau of the FCC.

Ownership: NBC Universal (Group Owner).

Began Operation: December 4, 1998. Station operating.

Personnel:

Dennis Bianchi, President & General Manager.

Jim Barger, Engineering & Operations Director.

Joe Collins, Vice President, Sales.

Rob Halpern, Local Sales Manager.

John Braun, National Sales Manager.

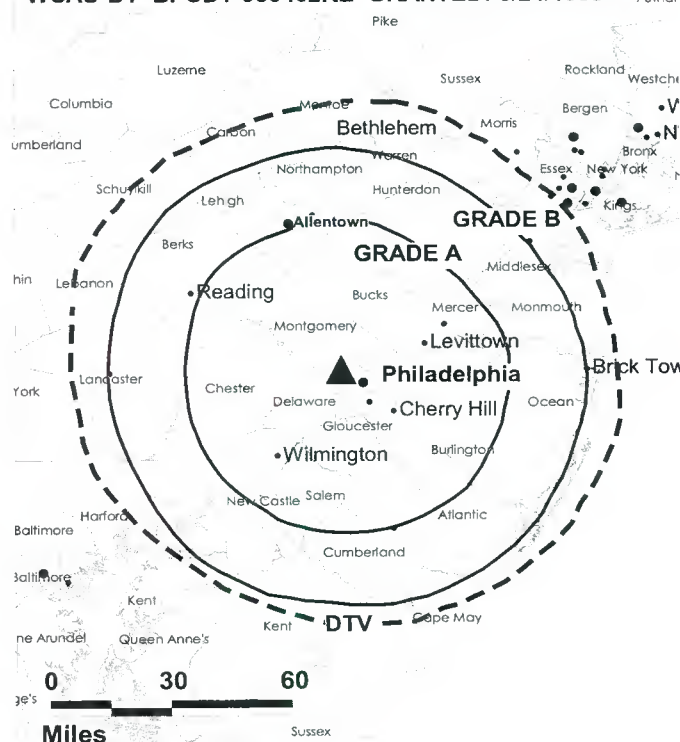
Judy LaFontaine, National Sales Manager.

Chris Blackman, Vice President, News.

Tim O'Sullivan, Chief Engineer.

Joe Marsini, Finance Director.

WCAU-DT BPCDT-980402KE GRANTED: 6/24/1998



© 2006 Warren Communications News

Lawana Scales, Program Director.

Joan Erle, Research Director.

Lauren Bacitalupi, Vice President, Creative Services.

Christa Morris, Traffic Manager.

Joanne Wilder, Press & Community Relations Manager.

Rates: On request.

City of License: Philadelphia. **Station DMA:** Philadelphia, PA. **Rank:** 4.

Nielsen Data: Not available.

WPHL-DT

Ch. 54

Network Service: WBN.

Licensee: Tribune Television Co., 5001 Wynnefield Ave., Philadelphia, PA 19131.

Studio: 5001 Wynnefield Ave., Philadelphia, PA 19131.

Mailing Address: 5001 Wynnefield Ave., Philadelphia, PA 19131.

Phone: 215-878-1700. **Fax:** 215-879-7682.

E-mail: wb17feedback@tribune.com

Web Site: <http://www.wb17.com>

Technical Facilities: Channel No. 54 (710-716 MHz). Authorized power: 500-kw max. visual. Antenna: 1161-ft above av. terrain, 1084-ft. above ground, 1376-ft. above sea level.

Latitude	40°	02'	30"
Longitude	75°	14'	11"

Note: Latitude and longitude coordinates shown are based on the North American Datum of 1927 (NAD 27) as currently required by the Mass Media Bureau of the FCC.

Ownership: Tribune Broadcasting Co. (Group Owner).

Began Operation: October 31, 2002. Standard Definition.

Represented (sales): TeleRep Inc.

Personnel:

Vincent Giannini, Vice President & General Manager.

Patrick Loftus, General Sales Manager.

Karen Graham, Local Sales Manager.

Stephen Ullman, National Sales Manager.

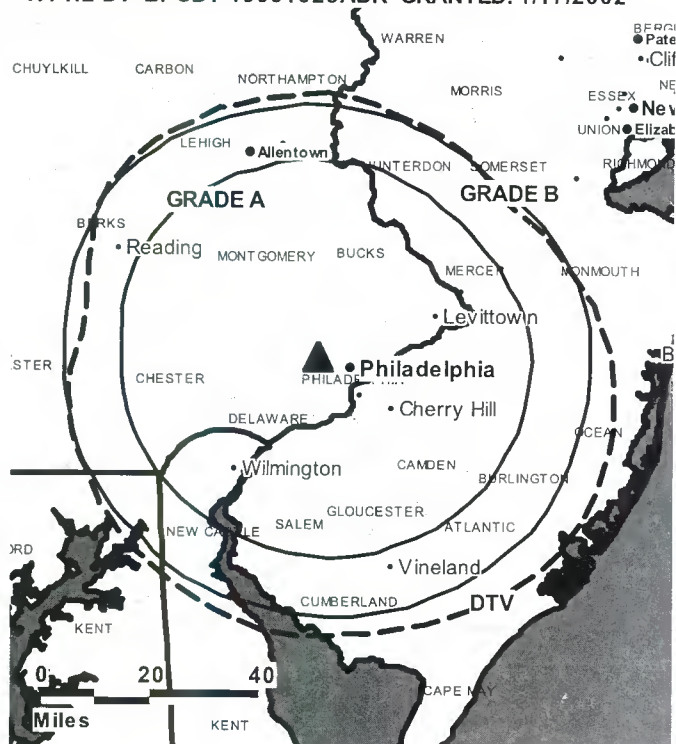
Chuck Carter, News Director.

Mike Hort, Engineering Manager.

John Fell, Controller.

Sarit Rus, Programming & Community Affairs Coordinator.

WPHL-DT BPCDT-19991025ADR GRANTED: 1/17/2002



© 2006 Warren Communications News

Stephen Castrianni, Promotions Manager.

Wendy Kaiser, Creative Services Director.

Denise Jeittles, Traffic Manager.

City of License: Philadelphia. **Station DMA:** Philadelphia, PA. **Rank:** 4.

Nielsen Data: Not available.

WPHL-TV
Ch. 17

Network Service: WBN.

Licensee: Tribune Television Co., 5001 Wynnefield Ave., Philadelphia, PA 19131.

Studio: 5001 Wynnefield Ave., Philadelphia, PA 19131.

Mailing Address: 5001 Wynnefield Ave., Philadelphia, PA 19131.

Phone: 215-878-1700. **Fax:** 215-879-7682.

E-mail: wb17feedback@tribune.com

Web Site: http://www.wb17.com

Technical Facilities: Channel No. 17 (488-494 MHz). Authorized power: 2340-kw max. & 1290-kw horizontal visual, 350-kw aural. Antenna: 1050-ft above av. terrain, 1092-ft. above ground, 1313-ft. above sea level.

Latitude 40° 02' 30"
Longitude 75° 14' 24"

Transmitter: E. Domino Lane.

Digital Facilities: Channel No. 54 (710-716 MHz). Power: 500-kw max. visual. Antenna: 1161-ft above av. terrain, 1084-ft. above ground, 1376-ft. above sea level.

Latitude 40° 02' 30"
Longitude 75° 14' 11"

FCC Digital File Number: BPCDT-19991025ADR. Granted: January 17, 2002.

Note: Latitude and longitude coordinates shown are based on the North American Datum of 1927 (NAD 27) as currently required by the Mass Media Bureau of the FCC.

Multichannel TV Sound: Stereo only.

Satellite Earth Stations: Transmitter Comark; AFC, 3.7-meter Ku-band; Andrew, 4.5-meter C-band; Comtech, 5-meter KC-band; Andrew, 7.3-meter KC-band; Standard Communications, Andrew receivers.

Ownership: Tribune Broadcasting Co. (Group Owner).

Began Operation: July 17, 1960. Left air August 1, 1962. Resumed operation September 17, 1965. Sale to U.S. Communications (AVC Corp.) approved by FCC December 6, 1967. Sale to Providence Journal by AVC Corp. approved by FCC November 16, 1978 (Television Digest, Vol. 18:20). Sale to Taft Broadcasting Partners approved by FCC October 22, 1987 (Vol. 27:30). Transfer of control to present owner from Taft approved by FCC April 17, 1992 (Vol. 31:45; 32:24).

Represented (sales): TeleRep Inc.

Personnel:

Vincent Giannini, Vice Present & General Manager.

Patrick Loftus, General Sales Manager.

Karen Graham, Local Sales Manager.

Stephen Ullman, National Sales Manager.

Chuck Carter, News Director.

Mike Hort, Engineering Manager.

John Fell, Controller.

Sarit Rus, Programming & Community Affairs Coordinator.

Stephen Castrianni, Promotion Manager.

WPHL-TV BPCT-5023 GRANTED: 6/20/1977



© 2006 Warren Communications News

Wendy Kaiser, Creative Services Director.

Denise Jeitles, Traffic Manager.

Highest 30 Sec. Rate: \$5000.

City of License: Philadelphia. **Station DMA:** Philadelphia, PA. **Rank:** 4.

Circulation © 2005 Nielsen. Coverage based on Nielsen study.

GrandTotal	Cable TV Households	Non-cable TV Households	Total TV Households
Estimated Station Totals *	3,336,500	526,220	3,862,720
Average Weekly Circulation (2005)	925,710	212,912	1,138,622
Average Daily Circulation (2005)			358,261
Station DMA Total	Cable TV Households	Non-cable TV Households	Total TV Households
Estimated Station Totals *	2,351,080	526,220	2,877,300
Average Weekly Circulation (2005)	776,315	212,912	989,227
Average Daily Circulation (2005)			326,692
Other DMA Total	Cable TV Households	Non-cable TV Households	Total TV Households
Estimated Station Totals *	985,420	0	985,420
Average Weekly Circulation (2005)	149,395	0	149,395
Average Daily Circulation (2005)			31,569

*Estimated station totals are sums of the Nielsen TV and Cable TV household estimates for each county in which the station registers viewing of more than 5% as per the Nielsen Survey Methods.

Pennsylvania — Philadelphia

WPSG
Ch. 57

Network Service: UPN.

Licensee: Viacom Stations Group of Philadelphia Inc., 2000 K St. NW, Suite 725, Washington, DC 20006.

Studio: 101 S. Independence Mall, East Philadelphia, PA 19106.

Mailing Address: 101 S. Independence Mall, East Philadelphia, PA 19106.

Phone: 215-574-5757. **Fax:** 215-574-5786.

E-mail: upn57@wpsg.com

Web Site: http://www.upn57.com

Technical Facilities: Channel No. 57 (728-734 MHz). Authorized power: 3470-kw max. visual, 500-kw aural. Antenna: 1178-ft above av. terrain, 1152-ft. above ground, 1394-ft. above sea level.

Latitude 40° 02' 21"
Longitude 75° 14' 13"

Transmitter: Umbria & Paoli Ave., Roxborough.

Digital Facilities: Channel No. 32 (578-584 MHz). Power: 25-kw max. visual, aural. Antenna: 1299-ft above av. terrain, 1224-ft. above ground, 1516-ft. above sea level.

Latitude 40° 02' 30"
Longitude 75° 14' 11"

Note: Latitude and longitude coordinates shown are based on the North American Datum of 1927 (NAD 27) as currently required by the Mass Media Bureau of the FCC.

Satellite Earth Stations: Prodelin, 4.5-meter; Microdyne, 7-meter.

Ownership: Viacom Inc. (Group Owner).

Began Operation: June 15, 1981. Sale to Grant Broadcasting by Leon S. Gross, et al., approved by FCC April 24, 1985. Transfer to Combined Broadcasting Inc. approved by FCC June 8, 1988. Proposed sale to Fox Television Stations dismissed (Television Digest Vol. 33:34; 34:10). Sale to present owner approved by FCC August 24, 1995 (Vol. 34:43, 35:20).

Represented (sales): CBS Spot Sales.

Represented (legal): Sutherland, Asbill & Brennan.

Personnel:

Peter Dunn, President & General Manager.

Bob Fein, Station Manager.

John Braun, General Sales Manager.

Barbara Sredenschek, Local Sales Manager.

Mitch Klein, Local Sales Manager.

Patrick Furlong, National Sales Manager.

Marc Musgrove, Chief Engineer.

Kathleen Gorman, Controller & Business Manager.

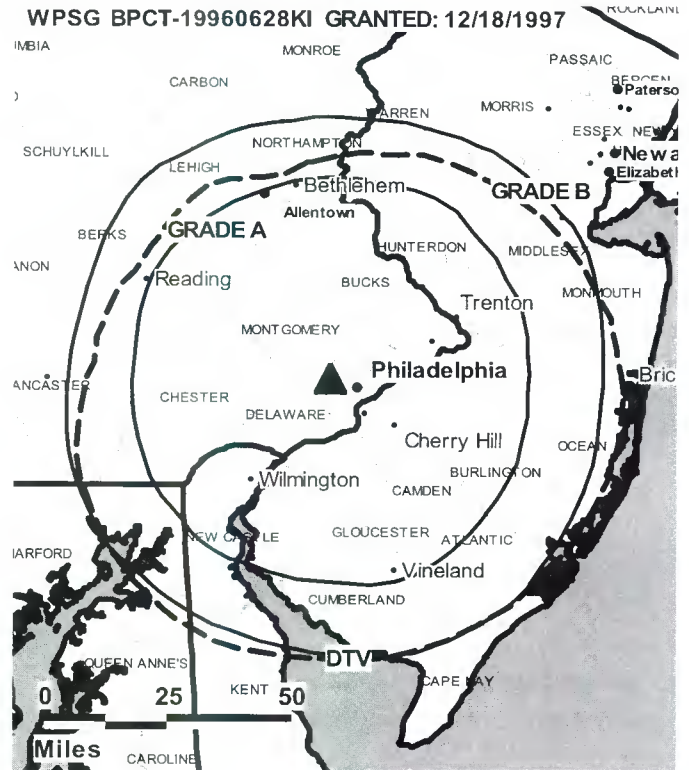
Perry Casciato, Program Director.

Heather Lee, Marketing Director.

Leanne Hinkle, Promotion Director.

Sharon Walz-Zelley, Research Director.

WPSG BPCT-19960628KI GRANTED: 12/18/1997



© 2006 Warren Communications News

Todd Ballantyne, Creative Services Director.

Hilary Hand, Director, Traffic Operations.

Rates: On request.

City of License: Philadelphia. **Station DMA:** Philadelphia, PA. **Rank:** 4.

Circulation © 2005 Nielsen. Coverage based on Nielsen study.

GrandTotal	Cable TV Households	Non-cable TV Households	Total TV Households
Estimated Station Totals *	3,076,940	526,220	3,603,160
Average Weekly Circulation (2005)	769,080	193,456	962,536
Average Daily Circulation (2005)			303,529
Station DMA Total	Cable TV Households	Non-cable TV Households	Total TV Households
Estimated Station Totals *	2,351,080	526,220	2,877,300
Average Weekly Circulation (2005)	704,456	193,456	897,912
Average Daily Circulation (2005)			289,554
Other DMA Total	Cable TV Households	Non-cable TV Households	Total TV Households
Estimated Station Totals *	725,860	0	725,860
Average Weekly Circulation (2005)	64,624	0	64,624
Average Daily Circulation (2005)			13,975

*Estimated station totals are sums of the Nielsen TV and Cable TV household estimates for each county in which the station registers viewing of more than 5% as per the Nielsen Survey Methods.

WPSG-DT
Ch. 32

Network Service: UPN.

Licensee: Viacom Stations Group of Philadelphia Inc., 2000 K St. NW, Suite 725, Washington, DC 20006.

Studio: 101 S. Independence Mall, East Philadelphia, PA 19106.

Mailing Address: 101 S. Independence Mall, East Philadelphia, PA 19106.

Phone: 215-574-5757. **Fax:** 215-574-5786.

E-mail: upn57@wpsg.com

Web Site: http://www.upn57.com

Technical Facilities: Channel No. 32 (578-584 MHz). Authorized power: 25-kw max. visual, aural. Antenna: 1299-ft above av. terrain, 1224-ft. above ground, 1516-ft. above sea level.

Latitude	40°	02'	30"
Longitude	75°	14'	11"

Note: Latitude and longitude coordinates shown are based on the North American Datum of 1927 (NAD 27) as currently required by the Mass Media Bureau of the FCC.

Ownership: Viacom Inc. (Group Owner).

Began Operation: October 30, 2002. High Definition.

Represented (sales): Millennium Sales & Marketing.

Personnel:

Peter Dunn, President & General Manager.

Bob Fein, Station Manager.

Phil Salas, General Sales Manager.

Ross Reardon, Local Sales Manager.

Barbara Sredenschek, Local Sales Manager.

Patrick Furlong, National Sales Manager.

Marc Musgrove, Chief Engineer.

Kathleen Gorman, Business Manager & Controller.

Perry Casciato, Program Director.

Oscar Welch, Marketing Director.



© 2006 Warren Communications News

Greg Benedetti, Marketing Director.

Leanne Hinkle, Promotion Director.

Sharon Walz-Zelley, Research Director.

Todd Ballantyne, Creative Services Director.

Hilary Hand, Director, Traffic Operations.

City of License: Philadelphia. **Station DMA:** Philadelphia, PA. **Rank:** 4.

Nielsen Data: Not available.

WPVI-DT
Ch. 64

Network Service: ABC.

Grantee: ABC Inc., 4100 City Line Ave., Philadelphia, PA 19131.

Studio: 4100 City Line Ave., Philadelphia, PA 19131.

Mailing Address: 4100 City Line Ave., Philadelphia, PA 19131.

Phone: 215-878-9700. **Fax:** 215-581-4515.

E-mail: cyber6@abc.com

Web Site: <http://www.wpvi.com>

Technical Facilities: Channel No. 64 (770-776 MHz). Authorized power: 500-kw max. visual. Antenna: 1280-ft above av. terrain, 1253-ft. above ground, 1496-ft. above sea level.

Latitude	40°	02'	33"
Longitude	75°	14'	32"

Transmitter: E of Culp St.

Note: Latitude and longitude coordinates shown are based on the North American Datum of 1927 (NAD 27) as currently required by the Mass Media Bureau of the FCC.

Ownership: Disney Enterprises Inc. (Group Owner).

Began Operation: November 1, 1998. Standard and High Definition.

Personnel:

Rebecca Campbell, President & General Manager.

James Aronow, Vice President & Director of Sales.

Bob Liga, Local Sales Manager.

Dirk Ohley, National Sales Manager.

Tim Gianettino, National Sales Manager.

Carla Carpenter, Vice President & News Director.

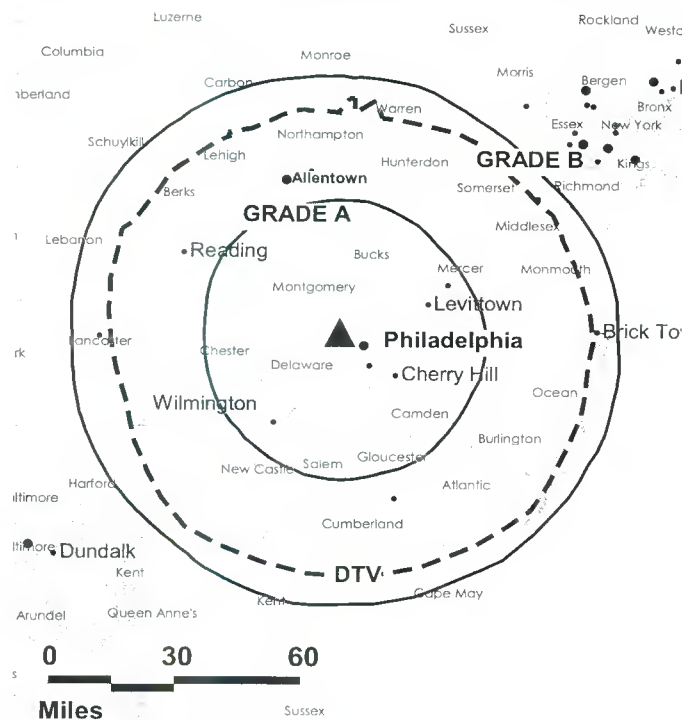
James Gilbert, Engineering Director.

Cindy Torres, Business Manager.

Paula McDermott, Marketing Manager.

Terry Belford, Production Manager.

WPVI-DT BPCDT-980826KG GRANTED: 10/15/1998



© 2006 Warren Communications News

Elliot Cohen, Research Director.

Mike Monsell, Creative Services Director.

Theresa Graham, Traffic Manager.

Linda Munich, Public Affairs Director.

Rates: On request.

City of License: Philadelphia. **Station DMA:** Philadelphia, PA. **Rank:** 4.

Nielsen Data: Not available.

WPVI-TV

Ch. 6

Network Service: ABC.

Licensee: The Walt Disney Co., 500 S. Buena Vista St., Burbank, CA 91521.

Studio: 4100 City Line Ave., Philadelphia, PA 19131.

Mailing Address: 4100 City Line Ave., Philadelphia, PA 19131.

Phone: 215-878-9700. **Fax:** 215-581-4515.

E-mail: cyber6@abc.com

Web Site: http://www.wpvi.com

Technical Facilities: Channel No. 6 (82-88 MHz). Authorized power: 74.1-kw visual, 7.41-kw aural. Antenna: 1090-ft above av. terrain, 1116-ft. above ground, 1368-ft. above sea level.

Latitude 40° 02' 38.5"
Longitude 75° 14' 25.5"

Transmitter: Culp St.

Digital Facilities: Channel No. 64 (770-776 MHz). Power: 500-kw max. visual. Antenna: 1280-ft above av. terrain, 1253-ft. above ground, 1496-ft. above sea level.

Latitude 40° 02' 33"
Longitude 75° 14' 32"

FCC Digital File Number: BMPCDT-980826KG. Granted: October 15, 1998.

Note: Latitude and longitude coordinates shown are based on the North American Datum of 1927 (NAD 27) as currently required by the Mass Media Bureau of the FCC.

Multichannel TV Sound: Stereo only.

Satellite Earth Stations: Transmitter Harris; Andrew, 5.6-meter Ku-band; Scientific-Atlanta, 7-meter C-band; Andrew, 7.1-meter C-band; Scientific-Atlanta, Andrew receivers.

News Services: UPI, CNN Newsource, AP, ABC NewsOne.

Ownership: Disney Enterprises Inc. (Group Owner).

Began Operation: September 13, 1947. Sale to Capital Cities/ABC Inc. by Triangle Publications approved by FCC February 24, 1971 (Television Digest, Vol. 10:8, 9; 11:9). Sale to present owner by Capital Cities/ABC Inc. approved by FCC February 8, 1996.

Represented (sales): ABC-TV Network Sales.

Represented (legal): Wilmer, Cutler & Pickering.

Personnel:

Rebecca S. Campbell, President & General Manager.

James Aronow, Vice President & Director of Sales.

Bob Liga, Local Sales Manager.

Dirk Ohley, National Sales Director.

Tim Gianettino, National Sales Manager.

Carla Carpenter, Vice President & News Director.

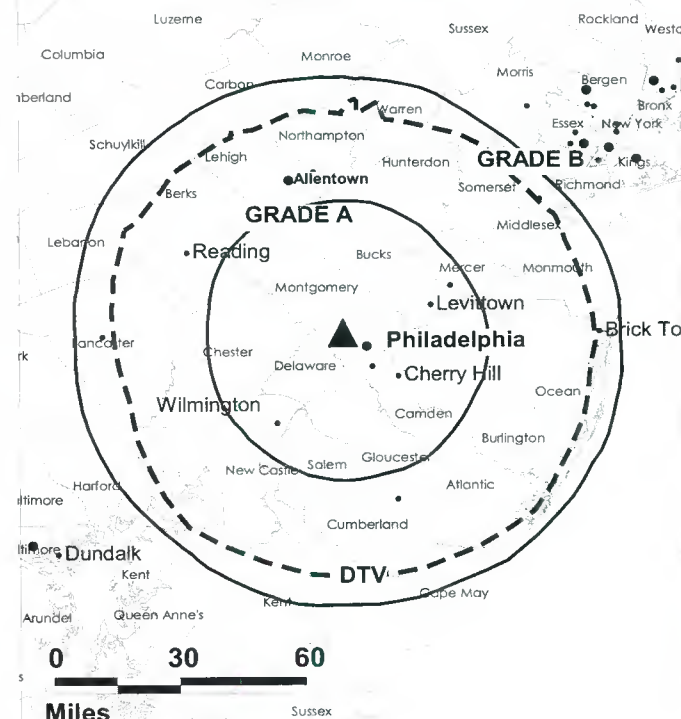
James Gilbert, Engineering Director.

Cindy Torres, Business Manager.

Paula McDermott, Marketing Manager.

Terry Belford, Production Manager.

WPVI-TV BPCT-810401KX GRANTED: 6/29/90



© 2006 Warren Communications News

Elliot Cohen, Research Director.

Mike Monsell, Creative Services Director.

Theresa Graham, Traffic Manager.

Linda Munich, Public Affairs Director.

Rates: On request.

City of License: Philadelphia. **Station DMA:** Philadelphia, PA. **Rank:** 4.

Circulation © 2005 Nielsen. Coverage based on Nielsen study.

GrandTotal	Cable TV Households	Non-cable TV Households	Total TV Households
Estimated Station Totals *	2,942,020	574,050	3,516,070
Average Weekly Circulation (2005)	1,911,921	375,600	2,287,521
Average Daily Circulation (2005)			1,309,006
Station DMA Total	Cable TV Households	Non-cable TV Households	Total TV Households
Estimated Station Totals *	2,351,080	526,220	2,877,300
Average Weekly Circulation (2005)	1,797,587	371,499	2,169,086
Average Daily Circulation (2005)			1,267,886
Other DMA Total	Cable TV Households	Non-cable TV Households	Total TV Households
Estimated Station Totals *	590,940	47,830	638,770
Average Weekly Circulation (2005)	114,334	4,101	118,435
Average Daily Circulation (2005)			41,120

*Estimated station totals are sums of the Nielsen TV and Cable TV household estimates for each county in which the station registers viewing of more than 5% as per the Nielsen Survey Methods.

WTXF-DT

Ch. 42

Network Service: FOX.

Licensee: Fox Television Stations of Philadelphia Inc., 5151 Wisconsin Ave. NW, Washington, DC 20016.

Studio: 330 Market St., Philadelphia, PA 19106.

Mailing Address: 330 Market St., Philadelphia, PA 19106.

Phone: 215-925-2929. **Fax:** 215-925-2420.

E-mail: robertsimone@fox29.com

Web Site: http://www.fox29.com

Technical Facilities: Channel No. 42 (638-644 MHz). Authorized power: 317.4-kw max. visual. Antenna: 528-ft above av. terrain, 354-ft. above ground, 758-ft. above sea level.

Latitude	40°	03'	33"
Longitude	75°	14'	21"

Holds CP for change to 1000-kw max. visual, 921-ft above av. terrain, 907-ft. above ground, 1132-ft. above sea level; lat. 40° 02' 26", long. 75° 14' 19", BPCDT-20020424AAZ.

Transmitter: 8200 Ridge Ave.

Note: Latitude and longitude coordinates shown are based on the North American Datum of 1927 (NAD 27) as currently required by the Mass Media Bureau of the FCC.

Ownership: Fox Television Stations Inc. (Group Owner).

Began Operation: October 27, 1998. Station operating.

Personnel:

Robert Simone, Vice President & General Manager.

Ramona Alexander, Vice President, Sales.

Lisa Oswald, Local Sales Manager.

Ted Kramer, National Sales Manager.

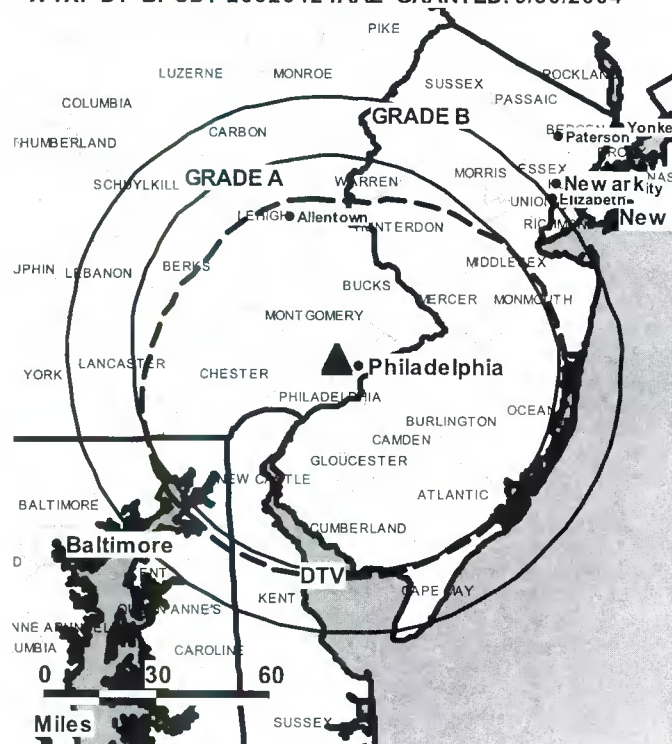
Ted Kramer, National Sales Manager.

Holly Gauntt, News Director.

Steve James, Vice President, Engineering.

Bernadette Prudente, Vice President, Finance.

WTXF-DT BPCDT-20020424AAZ GRANTED: 9/30/2004



© 2006 Warren Communications News

Maria Degnan, Program Director.

George Cummings, Production Manager.

Audrey Fish, Vice President, Creative Services.

Merl Wilmore, Traffic Manager.

Rates: On request.

City of License: Philadelphia. **Station DMA:** Philadelphia, PA. **Rank:** 4.

Nielsen Data: Not available.

WTXF-TV

Ch. 29

Network Service: FOX.

Licensee: Fox Television Stations of Philadelphia Inc., 5151 Wisconsin Ave. NW, Washington, DC 20016.

Studio: 330 Market St., Philadelphia, PA 19106.

Mailing Address: 330 Market St., Philadelphia, PA 19106.

Phone: 215-925-2929. **Fax:** 215-925-2420.

E-mail: robertsimone@fox29.com

Web Site: http://www.fox29.com

Technical Facilities: Channel No. 29 (560-566 MHz). Authorized power: 5000-kw max. & 3470-kw horizontal visual, 500-kw & 347-kw horizontal aural. Antenna: 1140-ft above av. terrain, 1190-ft. above ground, 1415-ft. above sea level.

Latitude 40° 02' 25.22"
Longitude 75° 14' 18.77"

Transmitter: 340 Domino Lane.

Digital Facilities: Channel No. 42 (638-644 MHz). Power: 317.4-kw max. visual. Antenna: 528-ft above av. terrain, 354-ft. above ground, 758-ft. above sea level.

Latitude 40° 03' 33"
Longitude 75° 14' 21"

FCC Digital File Number: BPCDT-980319KE. Granted: September 30, 2004.

Note: Latitude and longitude coordinates shown are based on the North American Datum of 1927 (NAD 27) as currently required by the Mass Media Bureau of the FCC.

Satellite Earth Stations: Transmitter Comark; Winegard, 3-meter KC-band; Vertex, 3-meter C-band; Microdyne, 3.6-meter C-band; Vertex, 8.8-meter C-band; Kenwood, Harris, Chaparral receivers.

News Services: CNN Newsource, AP.

Ownership: Fox Television Stations Inc. (Group Owner).

Began Operation: May 16, 1965. Sale to Taft Broadcasting approved by FCC May 7, 1969 (Television Digest, Vol. 9:21). Sale to TVX Broadcast Group by Taft approved by FCC February 20, 1987 (Vol. 27:9, 14, 15). Sale to Paramount Communications Inc. by TVX Broadcast Group approved by FCC April 22, 1990. Sale to present owner by Viacom International approved by FCC August 14, 1995 (Vol. 34:36, 43, 48, 49, 50; 35:20).

Represented (sales): Fox Television Sales.

Represented (legal): Hogan & Hartson LLP.

Personnel:

Robert Simone, Vice President & General Manager.

Ramona Alexander, Vice President, Sales.

Lisa Oswald, Local Sales Manager.

Ted Kramer, National Sales Manager.

Holly Gauntt, News Director.

Steve James, Vice President, Engineering.

Bernadette Prudente, Vice President, Finance.

Marie Degnan, Program Director.

George Cummings, Production Manager.

WTXF-TV BPCT-4576 GRANTED: 6/21/1973



© 2006 Warren Communications News

Audrey Fish, Vice President, Creative Services.

Merl Wilmore, Traffic Manager.

Rates: On request.

City of License: Philadelphia. **Station DMA:** Philadelphia, PA. **Rank:** 4.

Circulation © 2005 Nielsen. Coverage based on Nielsen study.

GrandTotal	Cable TV Households	Non-cable TV Households	Total TV Households
Estimated Station Totals *	2,949,280	543,450	3,492,730
Average Weekly Circulation (2005)	1,438,489	299,246	1,737,735
Average Daily Circulation (2005)			671,148
Station DMA Total	Cable TV Households	Non-cable TV Households	Total TV Households
Estimated Station Totals *	2,351,080	526,220	2,877,300
Average Weekly Circulation (2005)	1,334,719	297,885	1,632,604
Average Daily Circulation (2005)			646,049
Other DMA Total	Cable TV Households	Non-cable TV Households	Total TV Households
Estimated Station Totals *	598,200	17,230	615,430
Average Weekly Circulation (2005)	103,770	1,361	105,131
Average Daily Circulation (2005)			25,099

*Estimated station totals are sums of the Nielsen TV and Cable TV household estimates for each county in which the station registers viewing of more than 5% as per the Nielsen Survey Methods.

KDKA-DT
Ch. 25

Network Service: CBS.

Licensee: CBS Broadcasting Inc., 2000 K St. NW, Suite 725, Washington, DC 20006.

Studio: One Gateway Center, Pittsburgh, PA 15222.

Mailing Address: One Gateway Center, Pittsburgh, PA 15222.

Phone: 412-575-2200. **Fax:** 412-575-2901.

E-mail: weissbart@kdka.com

Web Site: <http://www.kdka.com>

Technical Facilities: Channel No. 25 (536-542 MHz). Authorized power: 1000-kw max. visual. Antenna: 1020-ft above av. terrain, 656-ft. above ground, 2021-ft. above sea level.

Latitude	40°	29'	38"
Longitude	80°	01'	09"

Transmitter: 4101 Grizella St.

Note: Latitude and longitude coordinates shown are based on the North American Datum of 1927 (NAD 27) as currently required by the Mass Media Bureau of the FCC.

Ownership: Viacom Inc. (Group Owner).

Began Operation: March 29, 2000.

Represented (legal): Leventhal, Senter & Lerman PLLC.

Personnel:

Chris Cotugno, General Sales Manager.

Carl Prutting, National Sales Manager.

Al Blinke, News Director.

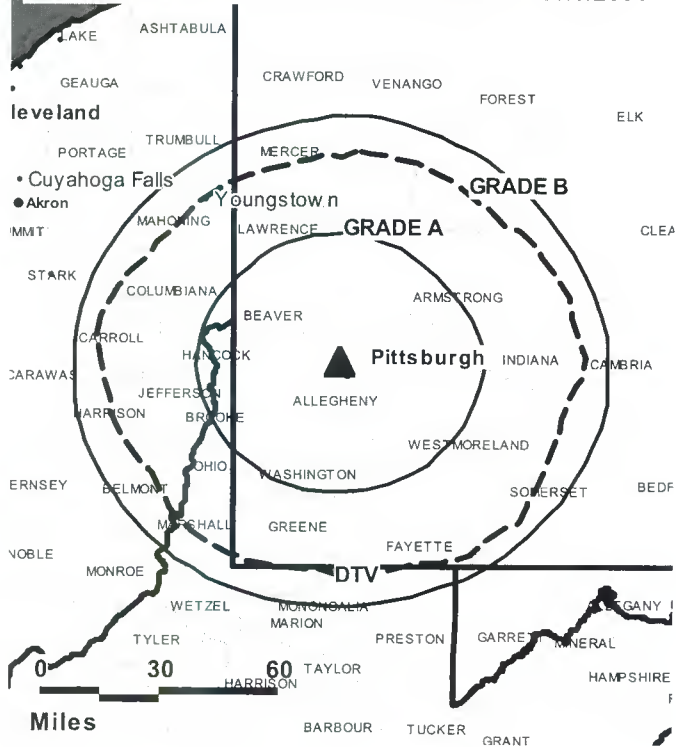
Mark Etzl, Broadcast & Engineering Director.

Mike Gurst, Promotion & Marketing Director.

Fred Reynolds, General Manager and VP.

Paul Funk, Production Manager.

KDKA-DT BMPCDT-20000501ADW GRANTED: 10/5/2001



© 2006 Warren Communications News

Ken Arnold, Traffic Manager.

Rates: On request.

City of License: Pittsburgh. **Station DMA:** Pittsburgh, PA. **Rank:** 22.

Nielsen Data: Not available.

KDKA-TV **Ch. 2**

Network Service: CBS.

Licensee: CBS Broadcasting Inc., 2000 K St. NW, Suite 725, Washington, DC 20006.

Studio: One Gateway Center, Pittsburgh, PA 15222-1465.

Mailing Address: One Gateway Center, Pittsburgh, PA 15222-1465.

Phone: 412-575-2200; 412-575-2276. **Fax:** 412-575-2871.

E-mail: weissbart@kdka.com

Web Site: http://www.kdka.com

Technical Facilities: Channel No. 2 (54-60 MHz). Authorized power: 100-kw visual, 10-kw aural. Antenna: 968-ft above av. terrain, 604-ft. above ground, 1969-ft. above sea level.

Latitude 40° 29' 38.22"
Longitude 80° 01' 09.4"

Transmitter: 4101 Grizella St.

Digital Facilities: Channel No. 25 (536-542 MHz). Power: 1000-kw max. visual. Antenna: 1020-ft above av. terrain, 656-ft. above ground, 2021-ft. above sea level.

Latitude 40° 29' 38"
Longitude 80° 01' 09"

FCC Digital File Number: BMPCDT-20000501ADW. Granted: October 05, 2001.

Note: Latitude and longitude coordinates shown are based on the North American Datum of 1927 (NAD 27) as currently required by the Mass Media Bureau of the FCC.

Multichannel TV Sound: Stereo and separate audio program.

Satellite Earth Station: Transmitter RCA; Vertex, 4.6-meter Ku-band; Scientific-Atlanta receivers.

SNG Mobile Dish: 1.5-meter Ku-band.

News Services: CNN Newsource, CBS Newspath, AP.

Ownership: Viacom Inc. (Group Owner).

Began Operation: January 11, 1949. Originally operated as WDTV. Sale to Westinghouse by DuMont Laboratories approved by FCC January 5, 1955 (Television Digest, Vol. 10:49; 11:2). Sale to present owner by CBS Inc. approved by FCC May 3, 2000.

Represented (sales): CBS/Group W TV Sales.

Represented (legal): Leventhal, Senter & Lerman PLLC.

Personnel:

Chris Cotugno, General Sales Manager.

Carl Prutting, National Sales Manager.

Al Blinke, News Director.

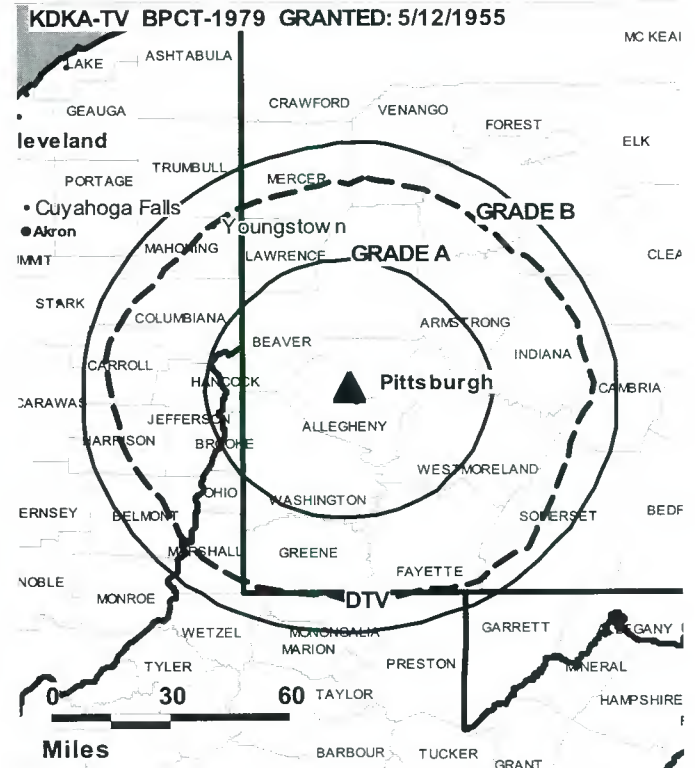
Mark Etzi, Broadcast & Engineering Director.

Mike Gurst, Promotion & Marketing Director.

Fred Reynolds, General Manager and VP.

Paul Funk, Production Manager.

Ken Arnold, Traffic Manager.



© 2006 Warren Communications News

Rates: On request.

City of License: Pittsburgh. **Station DMA:** Pittsburgh, PA. **Rank:** 22.

Circulation © 2005 Nielsen. Coverage based on Nielsen study.

GrandTotal	Cable TV Households	Non-cable TV Households	Total TV Households
Estimated Station Totals *	1,325,320	347,720	1,673,040
Average Weekly Circulation (2005)	823,010	191,028	1,014,038
Average Daily Circulation (2005)			557,803
Station DMA Total	Cable TV Households	Non-cable TV Households	Total TV Households
Estimated Station Totals *	930,510	255,500	1,186,010
Average Weekly Circulation (2005)	726,744	177,734	904,478
Average Daily Circulation (2005)			516,883
Other DMA Total	Cable TV Households	Non-cable TV Households	Total TV Households
Estimated Station Totals *	394,810	92,220	487,030
Average Weekly Circulation (2005)	96,266	13,294	109,560
Average Daily Circulation (2005)			40,920

*Estimated station totals are sums of the Nielsen TV and Cable TV household estimates for each county in which the station registers viewing of more than 5% as per the Nielsen Survey Methods.

WCWB
Ch. 22

Network Service: WBN.

Licensee: WCWB Licensee LLC, 10706 Beaver Dam Rd., Cockeysville, MD 21030.

Studio: 750 Ivory Ave., Pittsburgh, PA 15214.

Mailing Address: 750 Ivory Ave., Pittsburgh, PA 15214.

Phone: 412-931-5300. **Fax:** 412-931-4136 (accounting).

E-mail: fox53@wpgh.sbgnet.com

Web Site: http://www.wcwb22.com

Technical Facilities: Channel No. 22 (518-524 MHz). Authorized power: 3800-kw max. & 1950-kw horizontal visual, 500-kw & 195-kw horizontal aural. Antenna: 919-ft above av. terrain, 797-ft. above ground, 2018-ft. above sea level.

Latitude 40° 26' 22.5"
Longitude 79° 43' 10.5"

Transmitter: Hawkeye Dr. Extended.

Digital Facilities: Channel No. 42 (638-644 MHz). Power: 331-kw max. visual. Antenna: 1027-ft above av. terrain, 705-ft. above ground, 2028-ft. above sea level.

Latitude 40° 29' 43"
Longitude 80° 00' 18"

Note: Latitude and longitude coordinates shown are based on the North American Datum of 1927 (NAD 27) as currently required by the Mass Media Bureau of the FCC.

Satellite Earth Stations: Transmitter Comark; AFC, 3.7-meter Ku-band; AFC, 3.7-meter C-band; AFC, 5-meter C-band; Microdyne, M/A-Com receivers.

LMA: Local marketing agreement with WPGH-TV (F), Pittsburgh.

Ownership: Sinclair Broadcast Group Inc. (Group Owner).

Began Operation: September 29, 1978. Sale to present owner by Glencair Ltd. Broadcast Properties approved by FCC December 10, 2001 (Television Digest, Vol. 41:38). Sale to Glencair Ltd. Broadcast Properties by Commercial Radio Institute approved by FCC June 21, 1991.

Represented (sales): Millennium Sales & Marketing.

Represented (legal): Shaw Pittman.

Represented (engineering): Carl T. Jones Corp.

Personnel:

Alan Frank, General Manager.

Jim Lipiano, Sales Director.

Bob Skiviat, Local Sales Manager.

Tim Divito, National Sales Manager.

Jeff Allen, News Director.

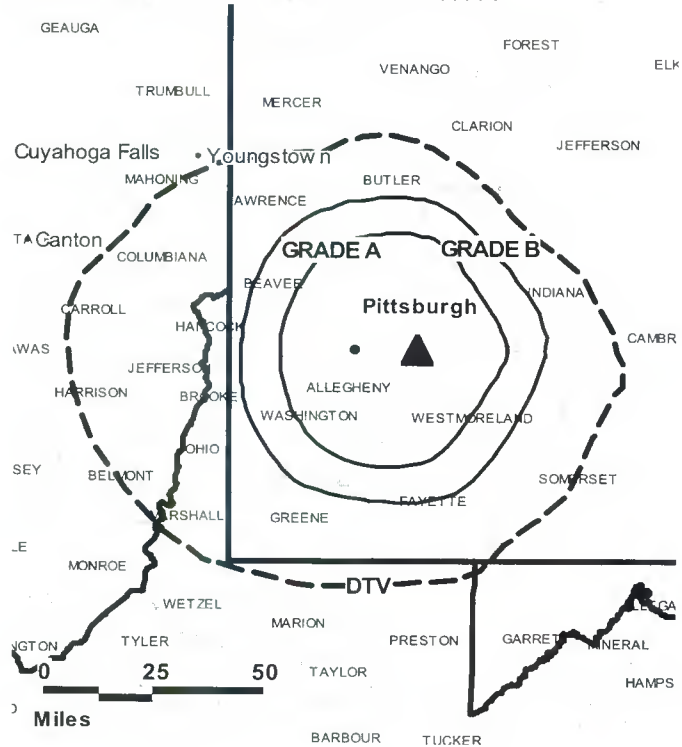
Kerry Check, Chief Engineer.

Wendy Shust, Regional Controller.

Rob DePascale, Program Coordinator.

Dan Zimmerman, Creative Services Manager.

WCWB BMPCT-7717 GRANTED: 7/31/1978



© 2006 Warren Communications News

Wendy Lubinsky, Traffic Manager.

Highest 30 Sec. Rate: \$1200.

City of License: Pittsburgh. **Station DMA:** Pittsburgh, PA. **Rank:** 22.

Circulation © 2005 Nielsen. Coverage based on Nielsen study.

GrandTotal	Cable TV Households	Non-cable TV Households	Total TV Households
Estimated Station Totals *	1,118,030	278,230	1,396,260
Average Weekly Circulation (2005)	232,747	61,024	293,771
Average Daily Circulation (2005)			81,201
Station DMA Total	Cable TV Households	Non-cable TV Households	Total TV Households
Estimated Station Totals *	929,590	249,180	1,178,770
Average Weekly Circulation (2005)	216,104	58,908	275,012
Average Daily Circulation (2005)			77,078
Other DMA Total	Cable TV Households	Non-cable TV Households	Total TV Households
Estimated Station Totals *	188,440	29,050	217,490
Average Weekly Circulation (2005)	16,643	2,116	18,759
Average Daily Circulation (2005)			4,123

*Estimated station totals are sums of the Nielsen TV and Cable TV household estimates for each county in which the station registers viewing of more than 5% as per the Nielsen Survey Methods.

WCWB-DT

Ch. 42

Network Service: WBN.

Licensee: WCWB Licensee LLC, 10706 Beaver Dam Rd., Cockeysville, MD 21030.

Studio: 750 Ivory Ave., Pittsburgh, PA 15214.

Mailing Address: 750 Ivory Ave., Pittsburgh, PA 15214.

Phone: 412-931-5300. **Fax:** 412-931-4136 (accounting).

E-mail: fox53@wpgh.sbgnet.com

Web Site: <http://www.wcwb22.com>

Technical Facilities: Channel No. 42 (638-644 MHz). Authorized power: 331-kw max. visual. Antenna: 1027-ft above av. terrain, 705-ft. above ground, 2028-ft. above sea level.

Latitude	40°	29'	43"
Longitude	80°	00'	18"

Holds CP for change to 1000-kw max. visual, 1033-ft above av. terrain, 711-ft. above ground, 2030-ft. above sea level; lat. 40° 29' 43", long. 80° 00' 17", BMPCDT-20000428ABY.

Note: Latitude and longitude coordinates shown are based on the North American Datum of 1927 (NAD 27) as currently required by the Mass Media Bureau of the FCC.

Ownership: Sinclair Broadcast Group Inc. (Group Owner).

Began Operation: Station operating; no on-air date.

Represented (sales): Millennium Sales & Marketing.

Represented (legal): Shaw Pittman.

Personnel:

Alan Frank, General Manager.

Jim Lipiano, Sales Director.

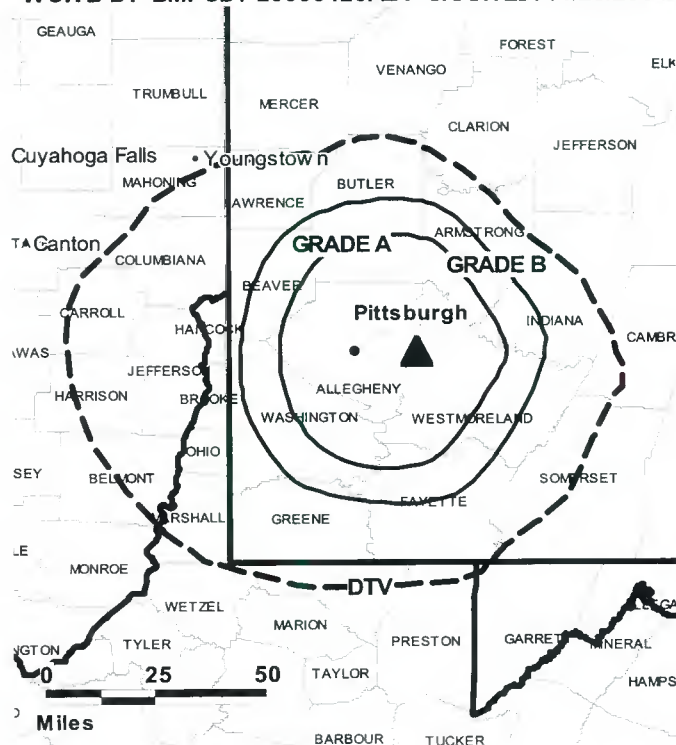
Bob Skiviat, Local Sales Manager.

Tim Divito, National Sales Manager.

Jeff Alan, News Director.

Kerry Check, Chief Engineer.

WCWB-DT BMPCDT-20000428ABY GRANTED: 11/28/2004



© 2006 Warren Communications News

Wendy Shust, Regional Controller.

Rob DePascale, Program Coordinator.

Dan Zimmerman, Creative Services Manager.

Wendy Lubinsky, Traffic Manager.

City of License: Pittsburgh. **Station DMA:** Pittsburgh, PA. **Rank:** 22.

Nielsen Data: Not available.

WPGH-DT

Ch. 43

Network Service: FOX.

Licensee: WPGH Licensee LLC, 10706 Beaver Dam Rd., Cockeysville, MD 21030.

Studio: 750 Ivory Ave., Pittsburgh, PA 15214.

Mailing Address: 750 Ivory Ave., Pittsburgh, PA 15214-1606.

Phone: 412-931-5300 (Station). **Fax:** 412-931-8029.

E-mail: fox53@wpgh.sbgnet.com

Web Site: <http://www.wpgh53.com>

Technical Facilities: Channel No. 43 (644-650 MHz). Authorized power: 1000-kw max. visual. Antenna: 1024-ft above av. terrain, 705-ft. above ground, 2021-ft. above sea level.

Latitude	40°	29'	43"
Longitude	80°	00'	18"

Holds CP for change to 993-ft above av. terrain, 672-ft. above ground, 1988-ft. above sea level; BMPCDT-20021216AAS.

Transmitter: 750 Ivory Ave.

Note: Latitude and longitude coordinates shown are based on the North American Datum of 1927 (NAD 27) as currently required by the Mass Media Bureau of the FCC.

Ownership: Sinclair Broadcast Group Inc. (Group Owner).

Began Operation: April 1, 2002. Station operating.

Represented (sales): Millennium Sales & Marketing.

Represented (legal): Shaw Pittman.

Personnel:

Alan Frank, General Manager.

Jim Lipiano, Sales Director.

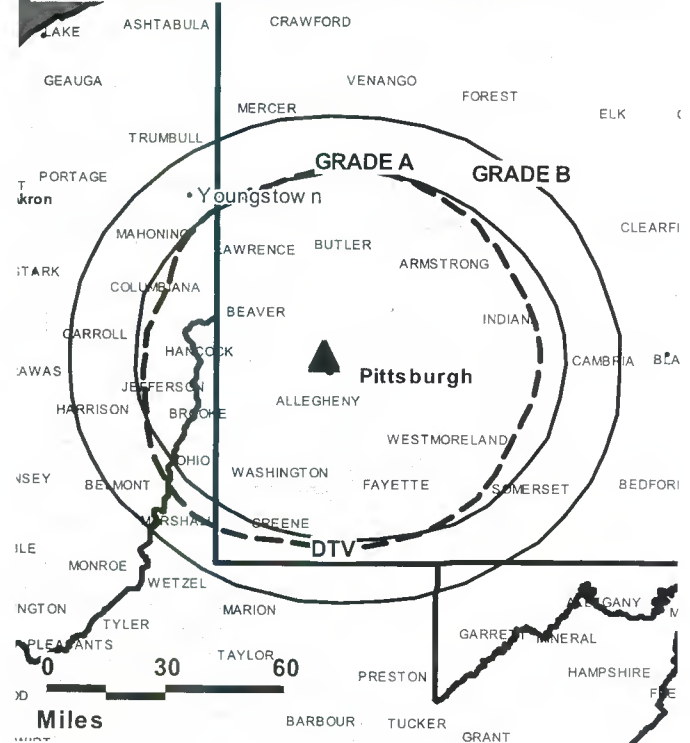
Michael Wolff, Local Sales Manager.

Tom Yorgen, National Sales Manager.

Jeff Allen, News Director.

Kerry Check, Chief Engineer.

WPGH-DT BMPCDT-20021216AAS GRANTED: 2/18/2004



© 2006 Warren Communications News

Wendy Shust, Business Manager.

Rob DePascale, Program Coordinator.

Dan Zimmerman, Creative Services Director.

Wendy Lubinsky, Traffic Manager.

City of License: Pittsburgh. **Station DMA:** Pittsburgh, PA. **Rank:** 22.

Nielsen Data: Not available.

WPGH-TV

Ch. 53

Network Service: FOX.

Licensee: WPGH Licensee LLC, 10706 Beaver Dam Rd., Cockeysville, MD 21030.

Studio: 750 Ivory Ave., Pittsburgh, PA 15214-1606.

Mailing Address: 750 Ivory Ave., Pittsburgh, PA 15214-1606.

Phone: 412-931-5300. **Fax:** 412-931-8029.

E-mail: fox53@wpgh.sbgnet.com

Web Site: http://www.wpgh53.com

Technical Facilities: Channel No. 53 (704-710 MHz). Authorized power: 2340-kw max. visual, aural. Antenna: 1024-ft above av. terrain, 702-ft. above ground, 2021-ft. above sea level.

Latitude 40° 29' 43"
Longitude 80° 00' 17"

Holds CP for change to 5000-kw max. visual, 1024-ft above av. terrain, 702-ft. above ground, 2021-ft. above sea level; lat. 40° 29' 43", long. 80° 00' 17", BMPCT-950629KP.

Digital Facilities: Channel No. 43 (644-650 MHz). Power: 1000-kw max. visual. Antenna: 1024-ft above av. terrain, 705-ft. above ground, 2021-ft. above sea level.

Latitude 40° 29' 43"
Longitude 80° 00' 18"

FCC Digital File Number: BPCDT-980803KS. Granted: February 18, 2004.

Note: Latitude and longitude coordinates shown are based on the North American Datum of 1927 (NAD 27) as currently required by the Mass Media Bureau of the FCC.

Satellite Earth Stations: Transmitter RCA; AFC, 3.4-meter C-band; AFC, 3.7-meter C-band; EASI, 4.8-meter C-band; AFC, 5-meter Ku-band; Comtech, 7.3-meter C-band; Standard Agile Omni, Harris, DX Communications receivers.

LMA: Local marketing agreement with WCWB (W), Pittsburgh.

Ownership: Sinclair Broadcast Group Inc. (Group Owner).

Began Operation: July 14, 1953. Started as WKJF-TV, left air July 2, 1954. Resumed operation under new ownership February 1, 1969; left air August 16, 1971. Transfer to Henry Posner Jr. from Receiver in Bankruptcy approved by FCC December 12, 1973. Returned to air January 14, 1974. Sale to Meredith Corp. by Henry Posner Jr. approved by FCC September 8, 1978 (Television Digest, Vol. 18:17, 38). Sale to Lorimar-Telepictures by Meredith approved by FCC November 12, 1986 (Vol. 26:29, 46, 52; 27:2). Sale to Renaissance Communications by Lorimar approved by FCC November 23, 1988 (Vol. 29:3). Sale to present owner by Renaissance approved by FCC June 21, 1991.

Represented (sales): Millennium Sales & Marketing.

Represented (legal): Shaw Pittman.

Represented (engineering): Carl T. Jones Corp.

Personnel:

Alan Frank, General Manager.

Jim Lipiano, Sales Director.

Michael Wolff, Local Sales Manager.

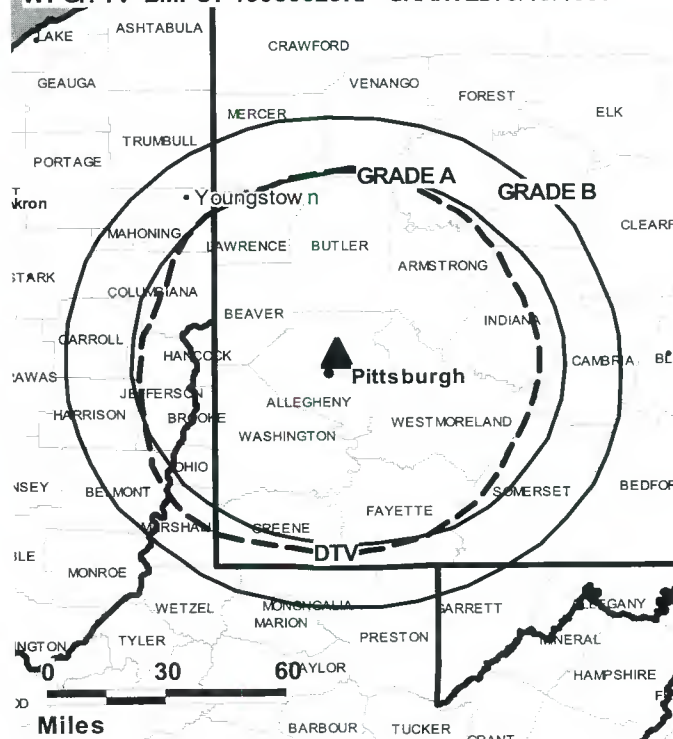
Tom Yorgen, National Sales Manager.

Jeff Allen, News Director.

Kerry Check, Chief Engineer.

Wendy Shust, Business Manager.

WPGH-TV BMPCT-19950629KP GRANTED: 3/19/1997



© 2006 Warren Communications News

Rob DePascale, Program Coordinator.

Dan Zimmerman, Creative Services Director.

Wendy Lubinsky, Traffic Manager.

Rates: On request.

City of License: Pittsburgh. **Station DMA:** Pittsburgh, PA. **Rank:** 22.

Circulation © 2005 Nielsen. Coverage based on Nielsen study.

GrandTotal	Cable TV Households	Non-cable TV Households	Total TV Households
Estimated Station Totals *	1,111,100	339,680	1,450,780
Average Weekly Circulation (2005)	549,244	114,946	664,190
Average Daily Circulation (2005)			217,012
Station DMA Total	Cable TV Households	Non-cable TV Households	Total TV Households
Estimated Station Totals *	930,510	255,500	1,186,010
Average Weekly Circulation (2005)	480,299	105,745	586,044
Average Daily Circulation (2005)			192,151
Other DMA Total	Cable TV Households	Non-cable TV Households	Total TV Households
Estimated Station Totals *	180,590	84,180	264,770
Average Weekly Circulation (2005)	68,945	9,201	78,146
Average Daily Circulation (2005)			24,861

*Estimated station totals are sums of the Nielsen TV and Cable TV household estimates for each county in which the station registers viewing of more than 5% as per the Nielsen Survey Methods.

WPXI
Ch. 11

Network Service: NBC.

Licensee: WPXI-TV Holdings Inc., 3993 Howard Hughes Pkwy., Suite 250, Las Vegas, NV 89109.

Studio: 11 Television Hill, Pittsburgh, PA 15214.

Mailing Address: 11 Television Hill, Pittsburgh, PA 15214.

Phone: 412-237-1100. Fax: 412-323-8097.

E-mail: dottaviani@wpxi.com

Web Site: http://www.wpxi.com

Technical Facilities: Channel No. 11 (198-204 MHz). Authorized power: 316-kw visual, 31.6-kw aural. Antenna: 1001-ft above av. terrain, 817-ft. above ground, 2018-ft. above sea level.

Latitude 40° 27' 48"
Longitude 80° 00' 16"

Transmitter: 11 Television Hill.

Digital Facilities: Channel No. 48 (674-680 MHz). Power: 1000-kw max. visual, aural. Antenna: 948-ft above av. terrain, 764-ft. above ground, 1965-ft. above sea level.

Latitude 40° 27' 48"
Longitude 80° 00' 16"

FCC Digital File Number: BPCDT-980729KG. Granted: March 01, 2005.

Note: Latitude and longitude coordinates shown are based on the North American Datum of 1927 (NAD 27) as currently required by the Mass Media Bureau of the FCC.

Multichannel TV Sound: Stereo and separate audio program.

Satellite Earth Stations: Transmitter Harris; Satcom Technologies, 2.8-meter; Microdyne, 3-meter; Harris, 3-meter; Harris, 6-meter; Scientific-Atlanta, 7-meter; Scientific-Atlanta, M/A-Com, Harris, DX Antenna, Cyclesat receivers.

SWG Mobile Dish: Satcom Technologies, 2.8-meter .

News Services: UPI, Nexus, NBC News Channel, National Weather Wire, Mediawire, CNN Newsource, AP.

Ownership: Cox Enterprises Inc. (Group Owner).

Began Operation: September 1, 1957. Sale to present owner by co-owners Pittsburgh Post-Gazette & Sun Telegraph and H. Kenneth Brennen & family approved by FCC November 20, 1964 (Television Digest, Vol. 4:36, 47).

Represented (sales): TeleRep Inc.

Represented (legal): Dow, Lohnes & Albertson PLLC.

Personnel:

Ray Carter, Vice President & General Manager.

Ellen Bramson, General Sales Manager.

Dave Ottaviani, Local Sales Manager.

Sandy Merritt, Local Sales Manager.

Phil Johnson, National Sales Manager.

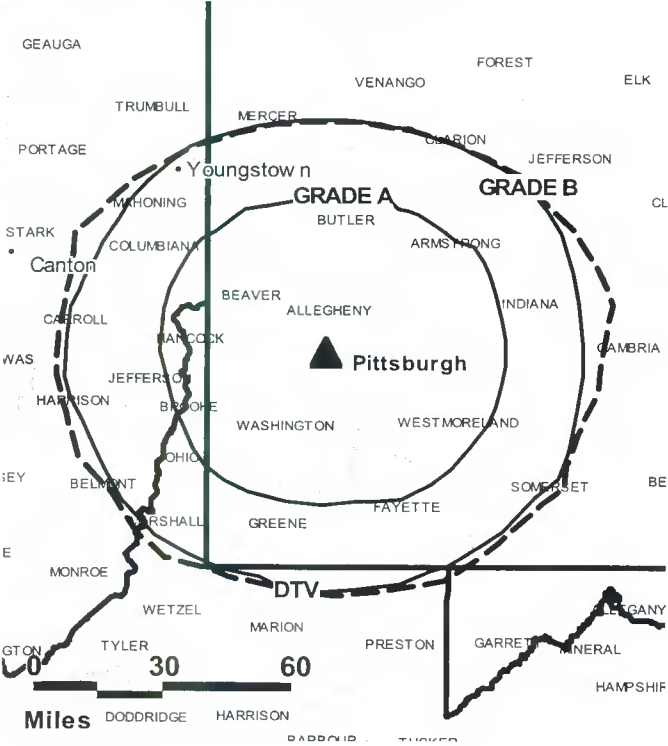
Gary Bogart, National Sales Manager.

Pat Maday, News Director.

Glenn Romsos, Engineering Director.

Ann Glusser, Controller.

WPXI BMPCT-3486 GRANTED: 3/20/1957



© 2006 Warren Communications News

Mark Barish, Program Director.

Vicki Roberts, Production Manager.

Karen Lah, Creative Services.

Dawn Wojtaszek, Traffic Manager.

Rates: On request.

City of License: Pittsburgh. Station DMA: Pittsburgh, PA. Rank: 22.

Circulation © 2005 Nielsen. Coverage based on Nielsen study.

GrandTotal	Cable TV Households	Non-cable TV Households	Total TV Households
Estimated Station Totals *	1,225,140	383,800	1,608,940
Average Weekly Circulation (2005)	753,227	194,013	947,240
Average Daily Circulation (2005)			509,440
Station DMA Total	Cable TV Households	Non-cable TV Households	Total TV Households
Estimated Station Totals *	930,510	255,500	1,186,010
Average Weekly Circulation (2005)	693,985	179,255	873,240
Average Daily Circulation (2005)			480,704
Other DMA Total	Cable TV Households	Non-cable TV Households	Total TV Households
Estimated Station Totals *	294,630	128,300	422,930
Average Weekly Circulation (2005)	59,242	14,758	74,000
Average Daily Circulation (2005)			28,736

*Estimated station totals are sums of the Nielsen TV and Cable TV household estimates for each county in which the station registers viewing of more than 5% as per the Nielsen Survey Methods.

Glenn Romsos, Engineering Director.



Nielsen Data: Not available.

WTAE-DT
Ch. 51

Network Service: ABC.

Licensee: WTAE Hearst-Argyle Television Inc., 400 Ardmore Blvd., Pittsburgh, PA 15221.

Studio: 400 Ardmore Blvd., Pittsburgh, PA 15221.

Mailing Address: 400 Ardmore Blvd., Pittsburgh, PA 15221.

Phone: 412-242-4300. **Fax:** 412-244-4628.

Web Site: <http://www.thepittsburghchannel.com>

Technical Facilities: Channel No. 51 (692-698 MHz). Authorized power: 1000-kw max. visual. Antenna: 896-ft above av. terrain, 942-ft. above ground, 1926-ft. above sea level.

Latitude	40°	16'	49"
Longitude	79°	48'	11"

Note: Latitude and longitude coordinates shown are based on the North American Datum of 1927 (NAD 27) as currently required by the Mass Media Bureau of the FCC.

Ownership: Hearst-Argyle Television Inc. (Group Owner).

Began Operation: February 1, 1999. High Definition.

Represented (sales): Eagle Television Sales.

Represented (engineering): Denny & Associates PC.

Personnel:

Rick Henry, President & General Manager.

Robert Bee, General Sales Manager.

Bob Klein, Local Sales Manager.

Kathy Hill, National Sales Manager.

Bob Longo, News Director.

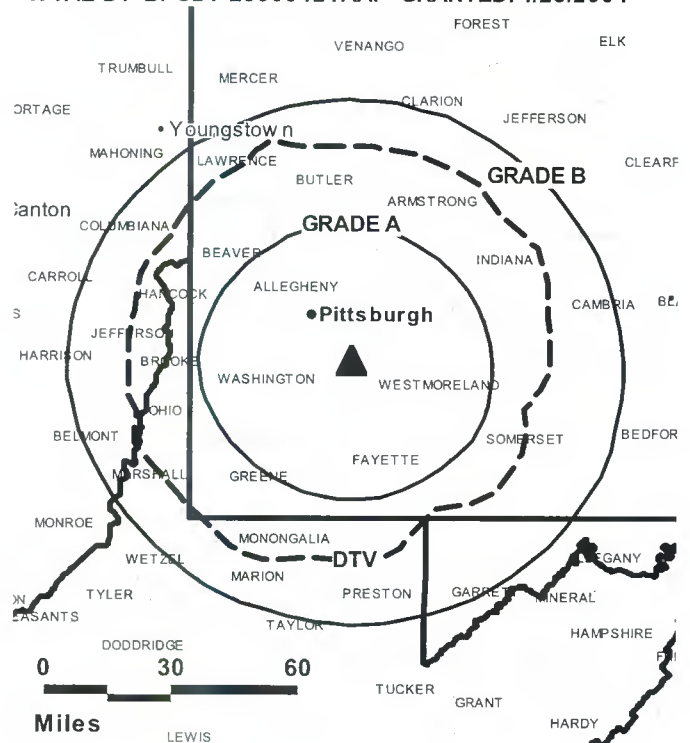
Dave Kasperek, Engineering Director.

Kurt Haase, Assistant Chief Engineer.

Maria Zabarella, Business Manager.

Leslie Wojdowski, Marketing Director.

WTAE-DT BPCDT-20000421AAP GRANTED: 4/23/2004



© 2006 Warren Communications News

Cindy DeLuca, Business Development Director.

Tammy Laughlin, Production Manager.

Sherry Carpenter, Creative Services Director.

Lou Ann Russell, Traffic Manager.

Rates: On request.

City of License: Pittsburgh. **Station DMA:** Pittsburgh, PA. **Rank:** 22.

Nielsen Data: Not available.

WTAE-TV

Ch. 4

Network Service: ABC.

Licensee: WTAE Hearst-Argyle Television Inc., 400 Ardmore Blvd., Pittsburgh, PA 15221.

Studio: 400 Ardmore Blvd., Pittsburgh, PA 15221.

Mailing Address: 400 Ardmore Blvd., Pittsburgh, PA 15221.

Phone: 412-242-4300. **Fax:** 412-244-4628.

Web Site: <http://www.thepittsburghchannel.com>

Technical Facilities: Channel No. 4 (66-72 MHz). Authorized power: 100-kw visual, 20-kw aural. Antenna: 965-ft above av. terrain, 1062-ft. above ground, 2049-ft. above sea level.

Latitude 40° 16' 49"
Longitude 79° 48' 11"

Transmitter: Elizabeth Township.

Digital Facilities: Channel No. 51 (692-698 MHz). Power: 1000-kw max. visual. Antenna: 896-ft above av. terrain, 942-ft. above ground, 1926-ft. above sea level.

Latitude 40° 16' 49"
Longitude 79° 48' 11"

Note: Latitude and longitude coordinates shown are based on the North American Datum of 1927 (NAD 27) as currently required by the Mass Media Bureau of the FCC.

Multichannel TV Sound: Stereo only.

Satellite Earth Stations: Transmitter Larcen; Satcom Technologies, 5-meter Ku-band; Andrew, 5-meter C-band; Andrew, 5.3-meter Ku-band; Scientific-Atlanta, 7-meter C-band; Andrew, 7-meter C-band; Standard Communications, DX Antenna, Avantek receivers.

News Services: CNN Newsource, Conus, AP.

Ownership: Hearst-Argyle Television Inc. (Group Owner).

Began Operation: September 14, 1958. Hearst acquired 100% control after its purchase of 50% from Earl F. Reed and Irwin D. Wolf, as trustees for a stockholders group. Purchase approved by FCC August 1, 1962 (Television Digest, Vol. 2:29, 32). Merger with Argyle Television Inc. to form present owner approved by FCC June 2, 1997 (Vol. 37:13, 29, 35).

Represented (sales): Eagle Television Sales.

Represented (legal): Brooks, Pierce, McLendon, Humphrey & Leonard.

Personnel:

Rick Henry, President & General Manager.

Robert Bee, General Sales Manager.

Bob Klein, Local Sales Manager.

Kathy Hill, National Sales Manager.

Bob Longo, News Director.

Dave Kasperek, Engineering Director.

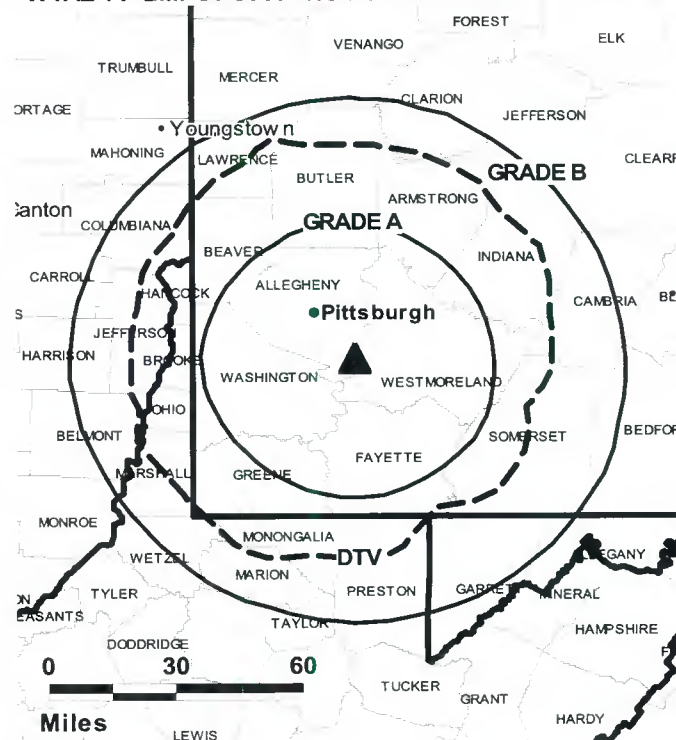
Kurt Haase, Assistant Chief Engineer.

Maria Zabarella, Controller.

Leslie Wojdowski, Marketing Director.

Cindy DeLuca, Business Development Director.

WTAE-TV BMPCT-5063 GRANTED: 5/9/1958



© 2006 Warren Communications News

Tammy Laughlin, Production Manager.

Sherry Carpenter, Creative Services Director.

Lou Ann Russell, Traffic Manager.

Rates: On request.

City of License: Pittsburgh. **Station DMA:** Pittsburgh, PA. **Rank:** 22.

Circulation © 2005 Nielsen. Coverage based on Nielsen study.

GrandTotal	Cable TV Households	Non-cable TV Households	Total TV Households
Estimated Station Totals *	1,335,350	381,810	1,717,160
Average Weekly Circulation (2005)	840,588	183,034	1,023,622
Average Daily Circulation (2005)			528,656
Station DMA Total	Cable TV Households	Non-cable TV Households	Total TV Households
Estimated Station Totals *	930,510	255,500	1,186,010
Average Weekly Circulation (2005)	687,265	165,619	852,884
Average Daily Circulation (2005)			462,641
Other DMA Total	Cable TV Households	Non-cable TV Households	Total TV Households
Estimated Station Totals *	404,840	126,310	531,150
Average Weekly Circulation (2005)	153,323	17,415	170,738
Average Daily Circulation (2005)			66,015

*Estimated station totals are sums of the Nielsen TV and Cable TV household estimates for each county in which the station registers viewing of more than 5% as per the Nielsen Survey Methods.

WTVE

Ch. 51

Network Service: IND.

Licensee: Reading Broadcasting Inc., 1729 N. 11th St., Reading, PA 19604.

Studio: 1729 N. 11th St., Reading, PA 19604.

Mailing Address: 1729 N. 11th St., Reading, PA 19604.

Phone: 610-921-9181. **Fax:** 610-921-9139.

E-mail: chrisw@wtve.com

Web Site: http://www.wtve.com

Technical Facilities: Channel No. 51 (692-698 MHz). Authorized power: 1445-kw max. & 1100-kw horizontal visual, 290-kw & 219-kw horizontal aural. Antenna: 750-ft above av. terrain, 148-ft. above ground, 1248-ft. above sea level.

Latitude	40°	21'	15"
Longitude	75°	53'	56"

Holds CP for change to 4950-kw max. visual, 843-ft above av. terrain, 206-ft. above ground, 1306-ft. above sea level; lat. 40° 21' 15", long. 75° 53' 56", BPCT-20010430AAL.

Transmitter: Mount Penn, 1.9-mi. NE of center of Reading.

Digital Facilities: Channel No. 25 (536-542 MHz). Power: 0.63-kw max. visual. Antenna: 718-ft above av. terrain, 80-ft. above ground, 1180-ft. above sea level.

Latitude	40°	21'	15"
Longitude	75°	53'	56"

FCC Digital File Number: BPCDT-19991101AKO. Granted: February 14, 2005.

Note: Latitude and longitude coordinates shown are based on the North American Datum of 1927 (NAD 27) as currently required by the Mass Media Bureau of the FCC.

Satellite Earth Stations: Transmitter Harris; ChannelMaster, 3-meter C-band; AFC, 3-meter Ku-band; Andrew, 5-meter C-band; Microdyne, 7-meter C-band; Standard Communications, Microdyne, M/A-Com, ChannelMaster receivers.

Ownership: Reading Broadcasting Inc. (Group Owner).

Began Operation: May 4, 1980.

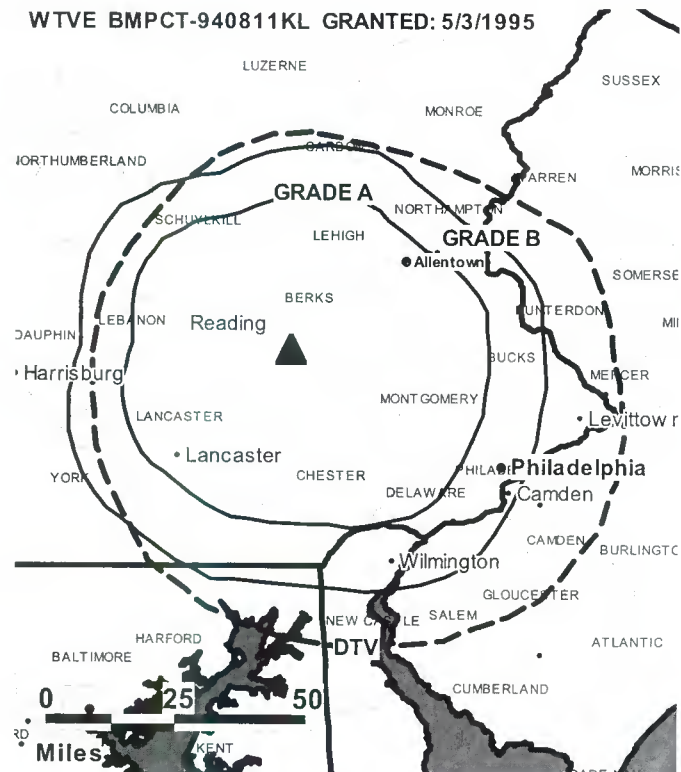
Represented (legal): Holland & Knight LLP.

Represented (engineering): du Treil, Lundin & Rackley Inc.

Personnel:

George Mattmiller, President.

WTVE BMPCT-940811KL GRANTED: 5/3/1995



© 2006 Warren Communications News

Brenda Peiffer, General Sales Manager.

Gibson White, Chief Engineer.

Kim Bradley, Program & Production Manager.

Chris Weyandt, Traffic Manager.

Rates: On request.

City of License: Reading. **Station DMA:** Philadelphia, PA. **Rank:** 4.

Nielsen Data: Not available.

WTVE-DT
Ch. 25

Network Service: HSN.

Licensee: Reading Broadcasting Inc., 1729 N. 11th St., Reading, PA 19604.

Studio: 1729 N. 11th St., Reading, PA 19604.

Mailing Address: 1729 N. 11th St., Reading, PA 19604.

Phone: 610-921-9181. **Fax:** 610-921-9139.

E-mail: kimb@wtve.com

Web Site: <http://www.wtve.com>

Technical Facilities: Channel No. 25 (536-542 MHz). Authorized power: 0.63-kw max. visual. Antenna: 718-ft above av. terrain, 80-ft. above ground, 1180-ft. above sea level.

Latitude	40°	21'	15"
Longitude	75°	53'	56"

Holds CP for change to 900-kw max. visual, 1297-ft above av. terrain, 729-ft. above ground, 1749-ft. above sea level; lat. 40° 19' 52.20", long. 75° 41' 41.30", BPCDT-20040518AAZ.

Note: Latitude and longitude coordinates shown are based on the North American Datum of 1927 (NAD 27) as currently required by the Mass Media Bureau of the FCC.

Ownership: Reading Broadcasting Inc. (Group Owner).

Began Operation: Station operating; no on-air date

Personnel:

George Mattmiller, General Manager.

Brenda Peiffer, General Sales Manager.

Gibson White, Chief Engineer.

Kim Bradley, Program & Production Manager.

Chris Weyandt, Traffic Manager.

WTVE-DT BPCDT-20040518AAZ GRANTED: 2/14/2005



© 2006 Warren Communications News

City of License: Reading. **Station DMA:** Philadelphia, PA. **Rank:** 4.

Nielsen Data: Not available.

WGCB-DT

Ch. 30

Network Service: IND.

Grantee: Red Lion Broadcasting Co. Inc., Box 88, Red Lion, PA 17356-0088.

Studio: 2900 Windsor Rd., Red Lion, PA 17356.

Mailing Address: Box 88, Red Lion, PA 17356-0088.

Phone: 717-246-1681. **Fax:** 717-244-9316.

E-mail: sbrown@wgcbtv.com

Web Site: http://www.wgcbtv.com

Technical Facilities: Channel No. 30 (566-572 MHz). Authorized power: 500-kw max. visual. Antenna: 572-ft above av. terrain, 299-ft. above ground.

Latitude	39°	54'	18"
Longitude	76°	35'	00"

Note: Latitude and longitude coordinates shown are based on the North American Datum of 1927 (NAD 27) as currently required by the Mass Media Bureau of the FCC.

Ownership: Red Lion Television Inc. (Group Owner).

Began Operation: Station operating under Special Temporary Authority at 50-kw max. visual; no on-air date

Personnel:

John H. Norris, President & General Manager.

Anne Norris, Vice President.

Glenn Getzler, Local Sales Manager.

Gordon Moul, National Sales Manager.

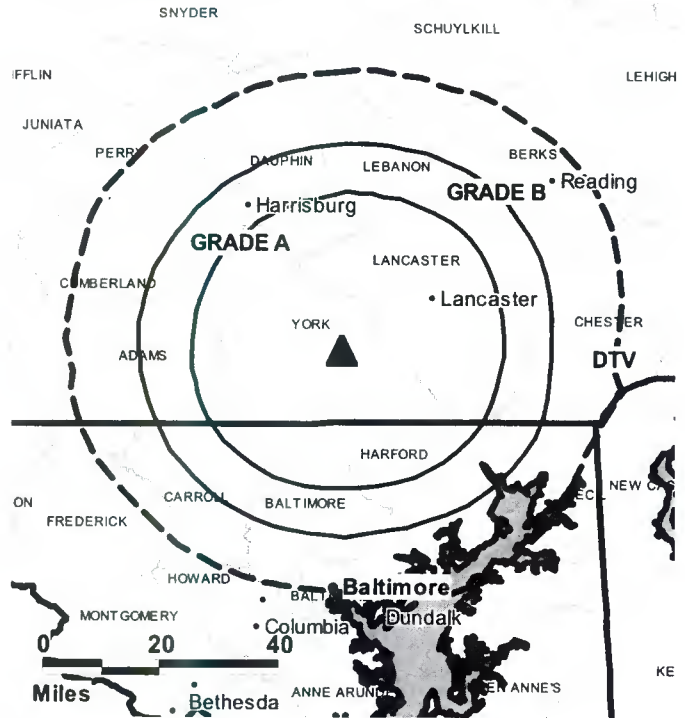
Donald Horst, Chief Engineer.

John Peeling, Program Director.

Jerry Jacobs, Marketing Director.

Susan Brown, Promotion Manager.

WGCB-DT BPCDT-19991130AAQ GRANTED: 11/8/2002



© 2006 Warren Communications News

George Montgomery, Production Manager.

City of License: Red Lion. **Station DMA:** Harrisburg-Lancaster-Lebanon-York, PA.

Rank: 41.

Nielsen Data: Not available.

WGCB-TV
Ch. 49

Network Service: IND.

Licensee: Red Lion Television Inc., Windsor Rd., Box 88, Red Lion, PA 17356.

Studio: 2900 Windsor Rd., Red Lion, PA 17356.

Mailing Address: Box 88, Red Lion, PA 17356.

Phone: 717-246-1681. **Fax:** 717-244-9316.

E-mail: sbrown@wgcbtv.com

Web Site: http://www.wgcbtv.com

Technical Facilities: Channel No. 49 (680-686 MHz). Authorized power: 550-kw max. visual, 110-kw aural. Antenna: 580-ft above av. terrain, 374-ft. above ground, 1234-ft. above sea level.

Latitude	39°	54'	18"
Longitude	76°	35'	00"

Holds CP for change to 617-kw max. visual, 610-ft above av. terrain, 352-ft. above ground, 1236-ft. above sea level; BPCT-20000105AAM.

Transmitter: State Rte. 66141, 1.75-mi. E of Red Lion.

Digital Facilities: Channel No. 30 (566-572 MHz). Power: 500-kw max. visual. Antenna: 572-ft above av. terrain, 299-ft. above ground.

Latitude	39°	54'	18"
Longitude	76°	35'	00"

FCC Digital File Number: BPCDT-19991130AAQ. Granted: November 08, 2002.

Note: Latitude and longitude coordinates shown are based on the North American Datum of 1927 (NAD 27) as currently required by the Mass Media Bureau of the FCC.

Satellite Earth Station: Gardiner, 5.6-meter C-band; Microdyne receivers.

AM Affiliate: WGCB, 1-kw, 1440 KHz.

FM Affiliate: WGCB-FM, 50-kw, 96.1 MHz (No. 241).

Ownership: Red Lion Television Inc. (Group Owner).

Began Operation: April 28, 1979.

Represented (legal): Cohen, Dippell & Everist PC.

Represented (engineering): Booth Freret Imlay & Tepper PC.

Personnel:

John H. Norris, President & General Manager.

Anne Norris, Vice President.

Glenn Geisler, Local Sales Manager.

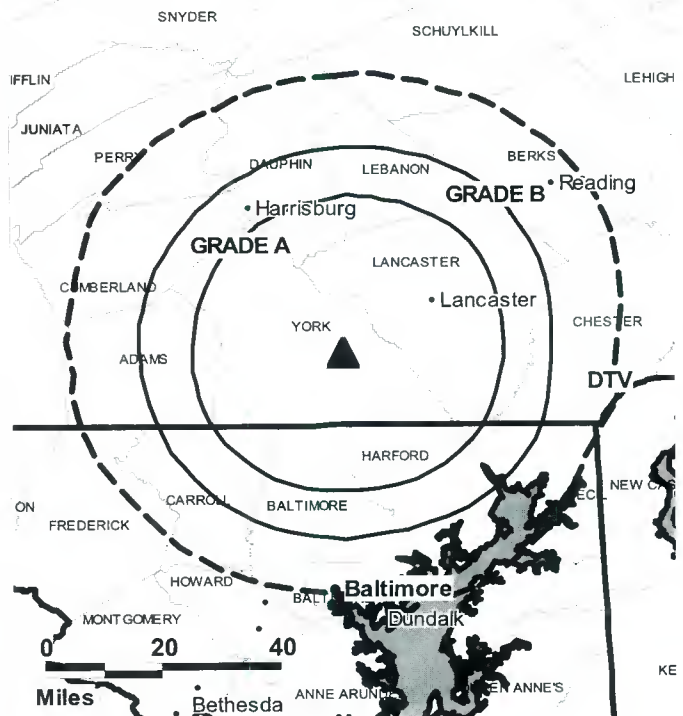
Gordon Moul, National Sales Manager.

Don Horst, Chief Engineer.

John Peeling, Program Director.

Jerry Jacobs, Marketing Director.

WGCB-TV BPCT-3678 GRANTED: 3/9/1977



© 2006 Warren Communications News

Susan Brown, Promotion Director.

George Montgomery, Production Manager.

Rates: On request.

City of License: Red Lion. **Station DMA:** Harrisburg-Lancaster-Lebanon-York, PA.

Rank: 41.

Circulation © 2005 Nielsen. Coverage based on Nielsen study.

GrandTotal	Cable TV Households	Non-cable TV Households	Total TV Households
Estimated Station Totals *	193,720	36,890	230,610
Average Weekly Circulation (2005)	14,481	2,029	16,510
Average Daily Circulation (2005)			4,867

Station DMA Total	Cable TV Households	Non-cable TV Households	Total TV Households
Estimated Station Totals *	193,720	36,890	230,610
Average Weekly Circulation (2005)	14,481	2,029	16,510
Average Daily Circulation (2005)			4,867

*Estimated station totals are sums of the Nielsen TV and Cable TV household estimates for each county in which the station registers viewing of more than 5% as per the Nielsen Survey Methods.

WNEP-DT

Ch. 49

Network Service: ABC.

Licensee: New York Times Management Services, 2202 N. Westshore Blvd., Suite 370, Tampa, FL 33607.

Studio: 16 Montage Mountain Rd., Moosic, PA 18507.

Mailing Address: 16 Montage Mountain Rd., Moosic, PA 18507.

Phone: 570-346-7474; 800-982-4374. **Fax:** 570-347-0359.

E-mail: lou.abitabilo@wnep.com

Web Site: <http://www.wnep.com>

Technical Facilities: Channel No. 49 (680-686 MHz). Authorized power: 100-kw max. visual. Antenna: 1660-ft above av. terrain, 827-ft. above ground, 2100-ft. above sea level.

Latitude	41°	11'	00"
Longitude	75°	52'	10"

Transmitter: 300-ft. from present WNEP-TV site.

Note: Latitude and longitude coordinates shown are based on the North American Datum of 1927 (NAD 27) as currently required by the Mass Media Bureau of the FCC.

News Services: AP, ABC NewsOne.

Ownership: The New York Times Co. (Group Owner).

Began Operation: May 8, 2002. Standard and High Definition.

Represented (legal): Holland & Knight LLP.

Represented (sales): Millennium Sales & Marketing.

Personnel:

Mrs. Lou Kirchen, President & General Manager.

Mr. Lou Abitabilo, Vice President & General Sales Manager.

Chuck Morgan, Local Sales Manager.

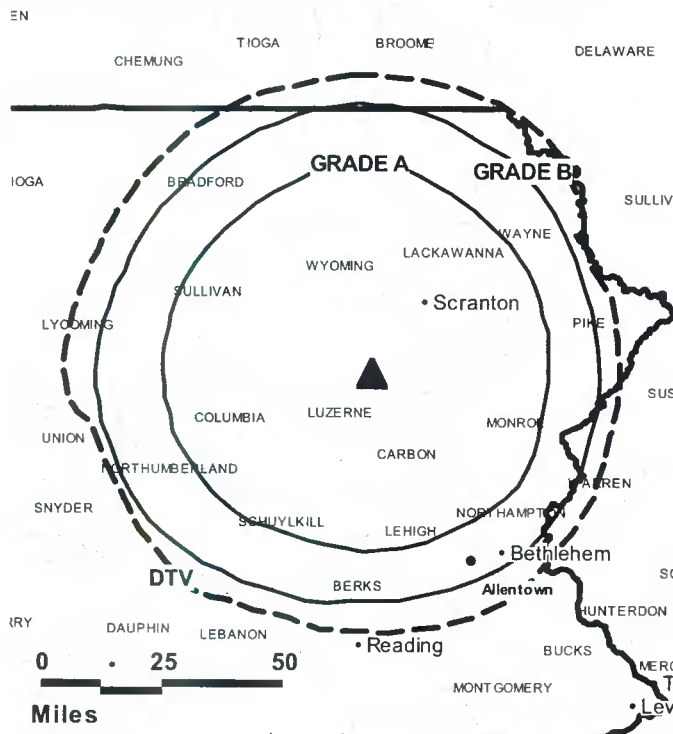
Michael Last, National Sales Manager.

Dennis Fisher, News Director.

Mike Morkavage, Chief Engineer.

Bob Hawkins, Controller.

WNEP-DT BPCDT-19990729KF GRANTED: 6/8/2001



© 2006 Warren Communications News

Debbie Drechin, Program Director.

Diane Frain, Marketing & Research Director.

Laurie LeMaster, Promotion Director.

Dave Lewandoski, Production Manager.

Ann Oliver, Traffic Manager.

City of License: Scranton. **Station DMA:** Wilkes Barre-Scranton, PA. **Rank:** 54.

Nielsen Data: Not available.

WNEP-TV **Ch. 16**

Network Service: ABC.

Licensee: New York Times Management Services, 2202 N. Westshore Blvd., Suite 370, Tampa, FL 33607.

Studio: 16 Montage Mountain Rd., Moosic, PA 18507.

Mailing Address: 16 Montage Mountain Rd., Moosic, PA 18507.

Phone: 570-346-7474; 800-982-4374. **Fax:** 570-347-0359.

E-mail: lou.abitabilo@wnep.com

Web Site: http://www.wnep.com/

Technical Facilities: Channel No. 16 (482-488 MHz). Authorized power: 1150-kw max. & 525-kw horizontal visual, 115-kw & 52.5-kw horizontal aural. Antenna: 509-ft above av. terrain, 253-ft. above ground, 899-ft. above sea level.

Latitude 41° 10' 58"
Longitude 75° 52' 21"

Transmitter: Penobscot Knob, Electronic Heights, Hanover Twp.

Digital Facilities: Channel No. 49 (680-686 MHz). Power: 100-kw max. visual. Antenna: 1660-ft above av. terrain, 827-ft. above ground, 2100-ft. above sea level.

Latitude 41° 11' 00"
Longitude 75° 52' 10"

FCC Digital File Number: BPCDT-990729KF. Granted: June 08, 2001.

Note: Latitude and longitude coordinates shown are based on the North American Datum of 1927 (NAD 27) as currently required by the Mass Media Bureau of the FCC.

Multichannel TV Sound: Stereo and separate audio program.

Satellite Earth Stations: Transmitter Comark / Harris (DT); Prodelin, 4-meter; Scientific-Atlanta, 5-meter; Scientific-Atlanta, 11-meter; Standard Communications, Scientific-Atlanta receivers.

SNG Mobile Dish: Vortex, 2.4-meter ku-band.

News Services: UPI, NYT, AP, ABC NewsOne.

Ownership: The New York Times Co. (Group Owner).

Began Operation: February 9, 1954. Sale to present owner by NEP Communications approved by FCC October 29, 1985 (Television Digest, Vol. 25:32). Sale to NEP by Taft Broadcasting approved by FCC October 30, 1973. Sale to Taft by Transcontinent Television Corp.'s subsidiary, Northeastern Pennsylvania Broadcasting Inc., approved by FCC February 19, 1964 (Vol. 3:15, 16, 31; 4:8). Merger & transfer of WARM-TV, Scranton (Ch. 16) and WILK-TV, Wilkes-Barre, PA (Ch. 34) into Northeastern Pennsylvania Broadcasting Inc. approved by FCC February 12, 1958 (Vol. 13:46; 14:7).

Represented (sales): Millennium Sales & Marketing.

Represented (legal): Holland & Knight LLP.

Personnel:

Mrs. Lou Kirchen, President & General Manager.

Mr. Lou Abitabilo, Vice President & General Sales Manager.

Chuck Morgan, Local Sales Manager.

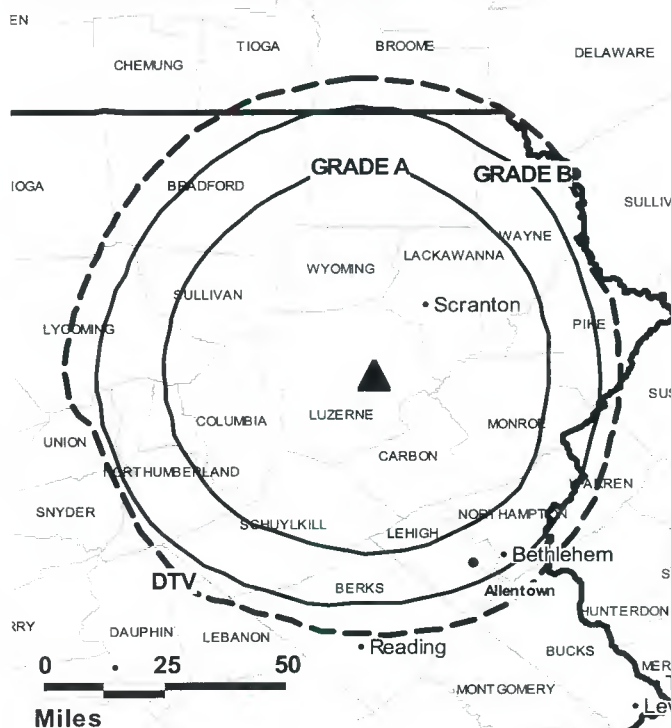
Mike Last, National Sales Manager.

Dennis Fisher, News Director.

Mike Morkavage, Chief Engineer.

Diane Frain, Marketing and Research Director.

WNEP-TV BPCT-5138 GRANTED: 5/10/1978



© 2006 Warren Communications News

Laurie LeMaster, Promotion Director.

Dave Lewandoski, Production Manager.

Ann Oliver, Traffic Manager.

Debbie Drechin, Program Director.

Rates: On request.

City of License: Scranton. **Station DMA:** Wilkes Barre-Scranton, PA. **Rank:** 54.

Circulation © 2005 Nielsen. Coverage based on Nielsen study.

GrandTotal	Cable TV Households	Non-cable TV Households	Total TV Households
Estimated Station Totals *	727,160	146,660	873,820
Average Weekly Circulation (2005)	377,299	92,332	469,631
Average Daily Circulation (2005)			292,667
Station DMA Total	Cable TV Households	Non-cable TV Households	Total TV Households
Estimated Station Totals *	453,000	137,020	590,020
Average Weekly Circulation (2005)	355,013	91,754	446,767
Average Daily Circulation (2005)			283,479
Other DMA Total	Cable TV Households	Non-cable TV Households	Total TV Households
Estimated Station Totals *	274,160	9,640	283,800
Average Weekly Circulation (2005)	22,286	578	22,864
Average Daily Circulation (2005)			9,188

*Estimated station totals are sums of the Nielsen TV and Cable TV household estimates for each county in which the station registers viewing of more than 5% as per the Nielsen Survey Methods.

WQPX

Ch. 64

Network Service: PAX.

Licensee: Paxson Communications of Scranton-64 Inc., 601 Clearwater Park Rd., West Palm Beach, FL 33401.

Studio: Suite 700, 409 Lackawanna Ave., Scranton, PA 18503.

Mailing Address: 16 Montage Mountain Rd., Moosic, PA 18507.

Phone: 570-344-6400. **Fax:** 570-344-3303.

E-mail: lou.abitabilo@wnep.com

Web Site: http://www.pax.tv

Technical Facilities: Channel No. 64 (770-776 MHz). Authorized power: 3100-kw max. visual. Antenna: 1220-ft above av. terrain, 321-ft. above ground, 2410-ft. above sea level.

Latitude 41° 26' 06"
Longitude 75° 43' 35"

Requests CP for change to 400-kw max. visual, 1611-ft above av. terrain, 539-ft. above ground, 2744-ft. above sea level; lat. 41° 25' 36", long. 75° 44' 52", BPCT-20020111AAJ.

Transmitter: 0.5-mi. NW of Beacon Dr.

Digital Facilities: Channel No. 32 (578-584 MHz). Power: 528-kw max. visual, aural. Antenna: 1161-ft above av. terrain, 248-ft. above ground, 2338-ft. above sea level.

Latitude 41° 26' 006"
Longitude 75° 43' 35"

Note: Latitude and longitude coordinates shown are based on the North American Datum of 1927 (NAD 27) as currently required by the Mass Media Bureau of the FCC.

Ownership: Paxson Communications Corp. (Group Owner).

Began Operation: June 1, 1998. Ehrhardt Broadcasting sale of 49% interest to Channel 64 of Scranton Inc. (Paxson Communications Corp.) approved by FCC June 9, 1997. Sale of remaining 51% to Paxson Communications Corp. approved by FCC July 31, 1998.

Represented (sales): Millennium Sales & Marketing.

Represented (legal): Dow, Lohnes & Albertson.

Personnel:

Stephen Appel, Regional Vice President.

Michael Tobias, Operations Manager.

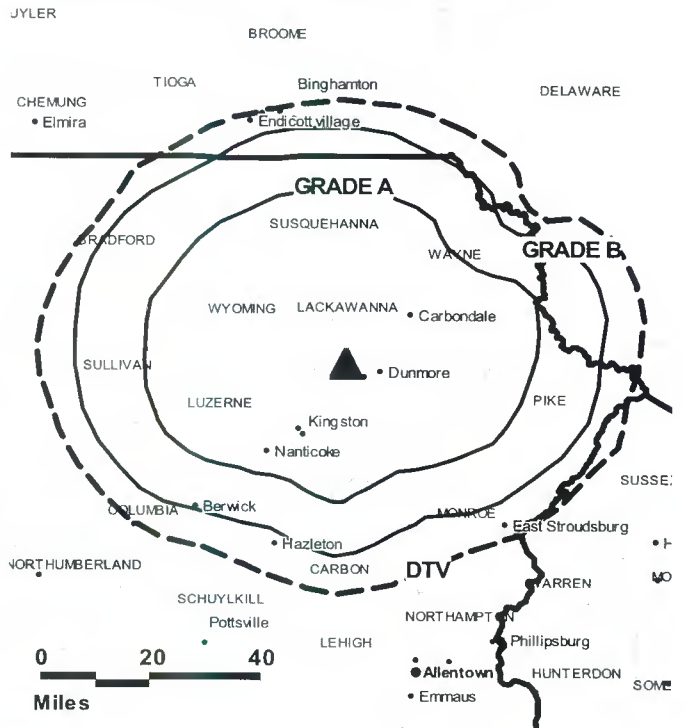
Louis Abitabilo, General Sales Manager.

Michael Last, Local Sales Manager.

Robert Andrade, Chief Engineer.

Regina D. Lanzo, Business Manager.

WQPX BPCT-20020111AAJ GRANTED: 1/28/2002



© 2006 Warren Communications News

Jean Bilindollo, Traffic Manager.

Highest 30 Sec. Rate: \$400.

City of License: Scranton. **Station DMA:** Wilkes Barre-Scranton, PA. **Rank:** 54.

Circulation © 2005 Nielsen. Coverage based on Nielsen study.

GrandTotal	Cable TV Households	Non-cable TV Households	Total TV Households
Estimated Station Totals *	394,660	35,050	429,710
Average Weekly Circulation (2005)	42,557	4,167	46,724
Average Daily Circulation (2005)			11,113
Station DMA Total	Cable TV Households	Non-cable TV Households	Total TV Households
Estimated Station Totals *	394,660	35,050	429,710
Average Weekly Circulation (2005)	42,557	4,167	46,724
Average Daily Circulation (2005)			11,113

*Estimated station totals are sums of the Nielsen TV and Cable TV household estimates for each county in which the station registers viewing of more than 5% as per the Nielsen Survey Methods.

WQPX-DT

Ch. 32

Network Service: PAX.

Grantee: Paxson Scranton License Inc., 601 Clearwater Park Rd., West Palm Beach, FL 33401.

Studio: 409 Lackawanna Ave., Suite 700, Scranton, PA 18503.

Mailing Address: 16 Montage Mountain Rd., Moosic, PA 18507.

Phone: 570-344-6400. **Fax:** 570-344-3303.

E-mail: lou.abitabilo@wnep.com

Web Site: <http://www.pax.tv>

Technical Facilities: Channel No. 32 (578-584 MHz). Authorized power: 528-kw max. visual, aural. Antenna: 1161-ft above av. terrain, 248-ft. above ground, 2338-ft. above sea level.

Latitude	41°	26'	006"
Longitude	75°	43'	35"

Note: Latitude and longitude coordinates shown are based on the North American Datum of 1927 (NAD 27) as currently required by the Mass Media Bureau of the FCC.

Ownership: Paxson Communications Corp. (Group Owner).

Began Operation: Station operating under Special Temporary Authority at 102-kw max. visual; no on-air date

Represented (sales): Millennium Sales & Marketing.

Represented (engineering): du Treil, Lundin & Rackley Inc.

Personnel:

Stephen Appel, Regional Vice President.

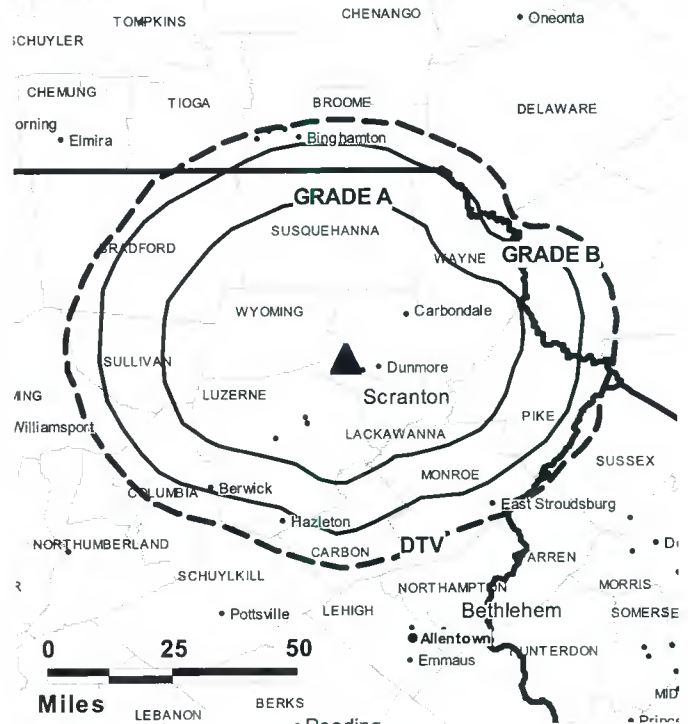
Michael Tobias, Operations Manager.

Louis Abitabilo, General Sales Manager.

Michael Last, Local Sales Manager.

Robert Andrade, Chief Engineer.

WQPX-DT BMPCDT-20010510AAE GRANTED: 1/9/2004



Regina D. Lanzo, Business Manager.

Jean Bilndollo, Traffic Manager.

City of License: Scranton. **Station DMA:** Wilkes Barre-Scranton, PA. **Rank:** 54.

Nielsen Data: Not available.

WSWB
Ch. 38

Network Service: WBN.

Licensee: KB Prime Media LLC, 1320 Lafayette Rd., Gladwyne, PA 19035.

Studio: 1181 Hwy. 315, Plains, PA 18702.

Mailing Address: 1181 Hwy. 315, Plains, PA 18702.

Phone: 570-970-5600. **Fax:** 570-970-5601.

E-mail: wb38@pgtv.com

Web Site: http://www.nepatoday.com

Technical Facilities: Channel No. 38 (614-620 MHz). Authorized power: 1290-kw max. & 52.5-kw horizontal visual, 129-kw aural. Antenna: 1260-ft above av. terrain, 351-ft. above ground, 2411-ft. above sea level.

Latitude 41° 26' 09"
Longitude 75° 43' 45"

Transmitter: West Mountain Rd., Ransom Twp.

Digital Facilities: Channel No. 31 (572-578 MHz). Power: 400-kw max. visual. Antenna: 1181-ft above av. terrain, 285-ft. above ground, 2346-ft. above sea level.

Latitude 41° 26' 09"
Longitude 75° 43' 46"

FCC Digital File Number: BPCDT-980825KK. Granted: May 23, 2003.

Note: Latitude and longitude coordinates shown are based on the North American Datum of 1927 (NAD 27) as currently required by the Mass Media Bureau of the FCC.

Multichannel TV Sound: Stereo only.

Satellite Earth Stations: Transmitter RCA; AFC, 3-meter Ku-band; Miralite, 3.5-meter KC-band; Microdyne, 7-meter C-band; Wegener, Chapparral receivers.

Ownership: KB Prime Media LLC (Group Owner).

Began Operation: June 6, 1985. Sale to Pegasus Satellite Communications Inc. (amended to Mystic Television of Scranton LLC) pends.

Represented (sales): Petry Television Inc.

Represented (legal): Shaw Pittman.

Personnel:

Michael Yanuzzi, Vice President & General Manager.

Aldo Cardoni, General Manager.

Jim Bisagni, General Sales Manager.

Edward Hart, Local Sales Manager.

Dan Mecca, National Sales Manager.

Rich Chofey, Chief Engineer.

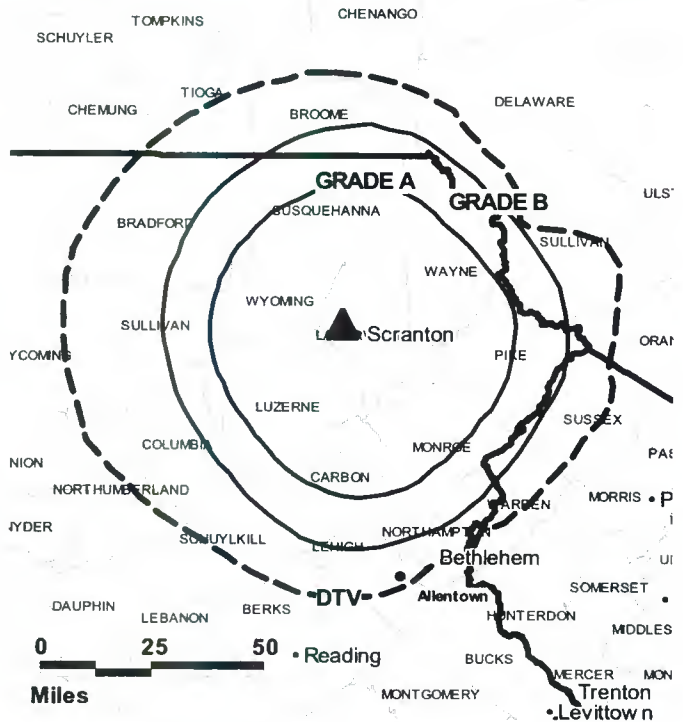
Marianne Mustu, Business Manager.

Linda Greenwald, Program Director.

Steve Phillips, Promotion Director.

WSWB BPCT-19860624KF GRANTED: 7/31/1986

SCHOFAR



© 2006 Warren Communications News

Becky Helms, Production Manager.

John Cadman, Creative Services Director.

Lisa Miller, Traffic Manager.

Highest 30 Sec. Rate: \$4000.

City of License: Scranton. **Station DMA:** Wilkes Barre-Scranton, PA. **Rank:** 54.

Circulation © 2005 Nielsen. Coverage based on Nielsen study.

GrandTotal	Cable TV Households	Non-cable TV Households	Total TV Households
Estimated Station Totals *	453,000	137,020	590,020
Average Weekly Circulation (2005)	110,088	28,593	138,681
Average Daily Circulation (2005)			37,429
Station DMA Total	Cable TV Households	Non-cable TV Households	Total TV Households
Estimated Station Totals *	453,000	137,020	590,020
Average Weekly Circulation (2005)	110,088	28,593	138,681
Average Daily Circulation (2005)			37,429

*Estimated station totals are sums of the Nielsen TV and Cable TV household estimates for each county in which the station registers viewing of more than 5% as per the Nielsen Survey Methods.

WSWB-DT

Ch. 31

Network Service: WBN.

Licensee: KB Prime Media LLC, 1320 Lafayette Rd., Gladwyne, PA 19035.

Studio: 1181 Hwy. 315, Plains, PA 18702.

Mailing Address: 1181 Hwy. 315, Plains, PA 18702.

Phone: 570-970-3800; 570-970-5600. **Fax:** 570-970-5604.

E-mail: wb38@pgtv.com

Web Site: <http://www.nepatoday.com>

Technical Facilities: Channel No. 31 (572-578 MHz). Authorized power: 400-kw max. visual. Antenna: 1181-ft above av. terrain, 285-ft. above ground, 2346-ft. above sea level.

Latitude	41°	26'	09"
Longitude	75°	43'	46"

Transmitter: 0.75-mi. NW of Community Dr. & Beacon Dr. intersection.

Note: Latitude and longitude coordinates shown are based on the North American Datum of 1927 (NAD 27) as currently required by the Mass Media Bureau of the FCC.

Ownership: KB Prime Media LLC (Group Owner).

Represented (sales): Petry Television Inc.

Represented (legal): Shaw Pittman.

Represented (engineering): du Treil, Lundin & Rackley Inc.

Personnel:

Michael Yanuzzi, Vice President & General Manager.

Aldo Cardoni, General Manager.

Jim Bisagni, General Sales Manager.

Edward Hart, Local Sales Manager.

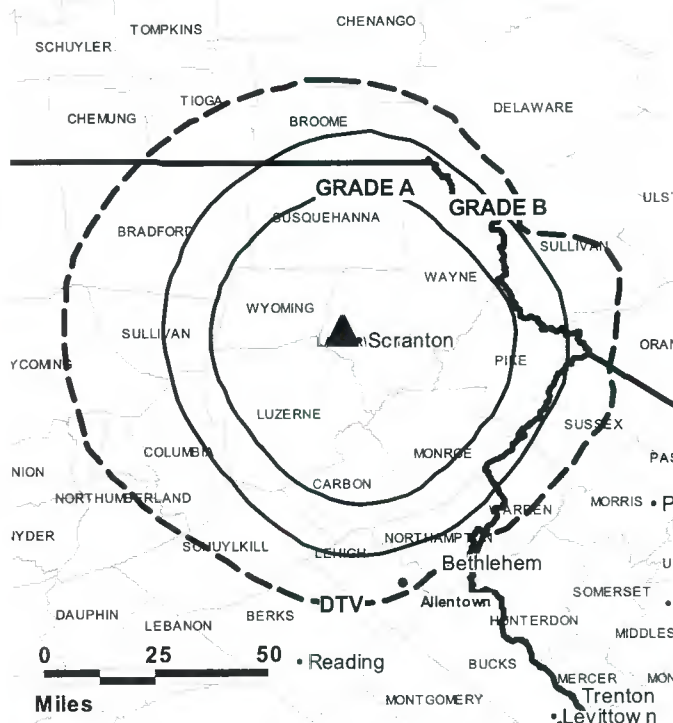
Dan Mecca, National Sales Director.

Rich Chofey, Chief Engineer.

Marianne Mustu, Business Manager.

Linda Greenwald, Program Director.

WSWB-DT BPCDT-19980825KK GRANTED: 5/23/2003



© 2006 Warren Communications News

Steve Phillips, Promotion Director.

Becky Helms, Production Manager.

John Cadman, Creative Services Director.

Lisa Miller, Traffic Manager.

City of License: Scranton. **Station DMA:** Wilkes Barre-Scranton, PA. **Rank:** 54.

Nielsen Data: Not available.

WYOU
Ch. 22

Network Service: CBS.

Licensee: Mission Broadcasting of Wichita Falls Inc., 544 Red Rock Dr., Wadsworth, OH 44281.

Studio: 62 S. Franklin St., Wilkes-Barre, PA 18701.

Mailing Address: 62 S. Franklin St., Wilkes-Barre, PA 18701.

Phone: 570-823-2828; 570-961-2222. **Fax:** 570-823-4523.

E-mail: wyou@wyou.com

Web Site: http://www.wyou.com

Technical Facilities: Channel No. 22 (518-524 MHz). Authorized power: 2945-kw max. visual, 295-kw aural. Antenna: 1686-ft above av. terrain, 842-ft. above ground, 2949-ft. above sea level.

Latitude 41° 10' 58"
Longitude 75° 52' 26"

Holds CP for change to 5000-kw max. visual, 1657-ft above av. terrain, 814-ft. above ground, 2913-ft. above sea level; BPCT-960711KE.

Transmitter: Penobscot Mountain, Hanover Twp.

Digital Facilities: Channel No. 13 (210-216 MHz). Power: 30-kw visual. Antenna: 1545-ft above av. terrain, 705-ft. above ground, 2100-ft. above sea level.

Latitude 41° 10' 58"
Longitude 75° 52' 26"

FCC Digital File Number: BPCDT-19991103ABM. Granted: September 18, 2001.

Note: Latitude and longitude coordinates shown are based on the North American Datum of 1927 (NAD 27) as currently required by the Mass Media Bureau of the FCC.

Multichannel TV Sound: Stereo and separate audio program.

Satellite Earth Stations: Transmitter Emcee; Varian, 2.4-meter Ku-band; Varian, 3.3-meter Ku-band; Standard Communications, Scientific-Atlanta, DX Engineering receivers.

SNG Mobile Dish: Spacelink 22, .

News Services: Conus, CBS Newspath, AP.

Ownership: Mission Broadcasting Inc. (Group Owner).

Began Operation: June 7, 1953. In 1959 Scranton Broadcasters reacquired control by purchasing stock held by WCAU Inc. (Philadelphia Evening Bulletin), which had held 75% control of station since 1956 (Television Digest, Vol. 12:31, 42; 15:16, 22). Sale to Southeastern Capital Corp. approved by FCC May 9, 1984. Sale to Diversified Communications approved by FCC July 18, 1986 (Vol. 26:23). Sale to Nexstar Broadcasting Group approved by FCC September 12, 1996 (Vol. 36:26). Sale to Bastet Broadcasting Inc. by Nexstar Broadcasting Group approved by FCC November 14, 1997. Sale to present owner by Bastet Broadcasting Inc. approved by FCC September 17, 2002.

Represented (sales): Blair Television.

Represented (legal): Drinker Biddle & Reath LLP.

Personnel:

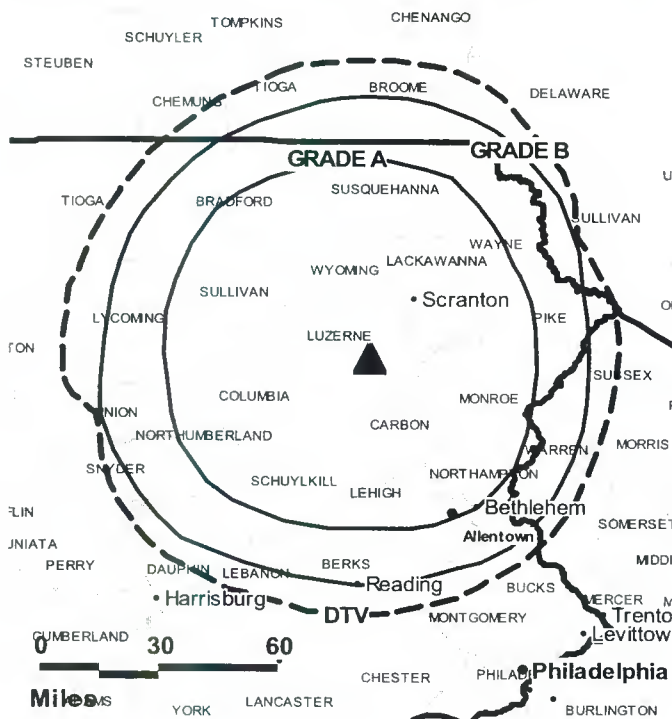
John Dittmeier, General Manager.

Stan Teater, Operations & Promotion Director.

Bob Spager, Local Sales Manager.

WYOU BPCT-19960711KE GRANTED: 9/25/1998

SCHOI



© 2006 Warren Communications News

Steve Genett, National Sales Manager.

Frank Andrews, News Director.

Rick Stolpe, Chief Engineer.

David Jones, Business Manager.

Susan Kalinowski, Program Director.

Sean Finn, Production Director.

Jan Haswell, Creative Services Director.

Amye Barrese-Shertza, Traffic Manager.

Rates: On request.

City of License: Scranton. **Station DMA:** Wilkes Barre-Scranton, PA. **Rank:** 54.

Circulation © 2005 Nielsen. Coverage based on Nielsen study.

GrandTotal	Cable TV Households	Non-cable TV Households	Total TV Households
Estimated Station Totals *	479,210	146,660	625,870
Average Weekly Circulation (2005)	288,652	75,097	363,749
Average Daily Circulation (2005)			169,958
Station DMA Total	Cable TV Households	Non-cable TV Households	Total TV Households
Estimated Station Totals *	453,000	137,020	590,020
Average Weekly Circulation (2005)	285,849	74,519	360,368
Average Daily Circulation (2005)			169,300
Other DMA Total	Cable TV Households	Non-cable TV Households	Total TV Households
Estimated Station Totals *	26,210	9,640	35,850
Average Weekly Circulation (2005)	2,803	578	3,381
Average Daily Circulation (2005)			658

*Estimated station totals are sums of the Nielsen TV and Cable TV household estimates for each county in which the station registers viewing of more than 5% as per the Nielsen Survey Methods.

Kepper, Tupper & Company

We brokered the sale of WYOU-TV

112 High Ridge Avenue, Ridgefield, CT (203)431-3366

WYOU-DT
Ch. 13

Network Service: CBS.

Grantee: Mission Broadcasting Inc., 544 Red Rock Dr., Wadsworth, OH 44281.

Studio: 62 S. Franklin St., Wilkes-Barre, PA 18701.

Mailing Address: 62 S. Franklin St., Wilkes-Barre, PA 18701.

Phone: 570-823-2828; 570-961-2222. **Fax:** 570-344-4484.

E-mail: wyou@wyou.com; news22@wyou.com

Web Site: http://www.wyou.com

Technical Facilities: Channel No. 13 (210-216 MHz). Authorized power: 30-kw visual.
Antenna: 1545-ft above av. terrain, 705-ft. above ground, 2100-ft. above sea level.

Latitude	41°	10'	58"
Longitude	75°	52'	26"

Note: Latitude and longitude coordinates shown are based on the North American Datum of 1927 (NAD 27) as currently required by the Mass Media Bureau of the FCC.

Ownership: Mission Broadcasting Inc. (Group Owner).

Began Operation: Station operating under Special Temporary Authority at 1.45-kw visual; no on-air date

Represented (legal): Drinker Biddle & Reath LLP.

Represented (sales): Blair Television.

Personnel:

John Dittmeier, General Manager.

Randy Williams, Operations & Production Manager.

Bob Spager, Local Sales Manager.

Steve Genett, National Sales Manager.

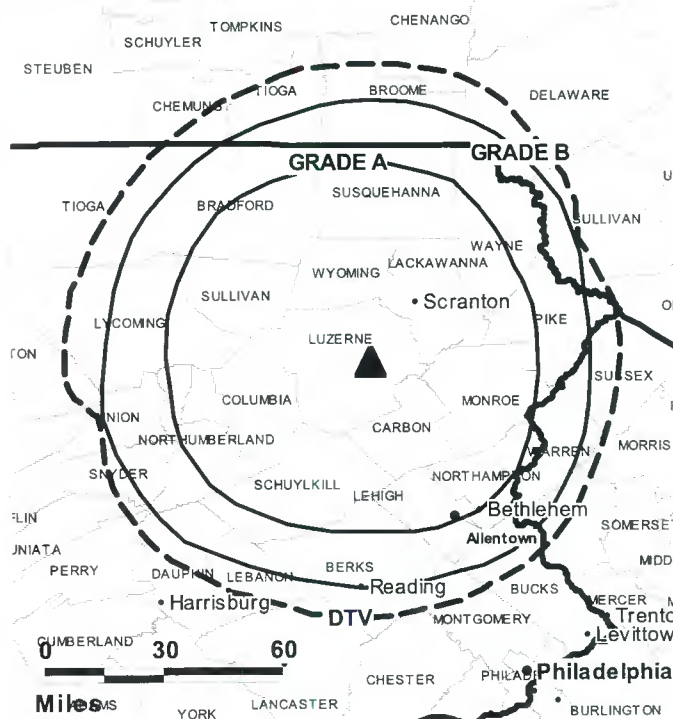
Frank Andrews, News Director.

Rick Stolpe, Chief Engineer.

David Jones, Business Manager.

Sue Kalinowski, Program Director.

WYOU-DT BPCDT-19991103ABM GRANTED: 9/18/2001



© 2006 Warren Communications News

Sena Finn, Promotion Director.

Jan Haswell, Creative Services Director.

Amye Barrese-Shertza, Traffic Manager.

City of License: Scranton. **Station DMA:** Wilkes Barre-Scranton, PA. **Rank:** 54.

Nielsen Data: Not available.

WBRE-TV
Ch. 28

Network Service: NBC.

Licensee: Nexstar Broadcasting Group of Northeastern Pennsylvania, 909 Lake Carolyn Pkwy., Suite 1450, Irving, TX 75039.

Studio: 62 S. Franklin St., Wilkes-Barre, PA 18701-1201.

Mailing Address: Box 28, Wilkes-Barre, PA 18773.

Phone: 570-823-2828. **Fax:** 570-823-4523.

E-mail: lherbster@nbga.net

Web Site: http://www.wbre.com

Technical Facilities: Channel No. 28 (554-560 MHz). Authorized power: 3020-kw & 2290-kw horizontal visual, 470-kw & 230.1-kw horizontal aural. Antenna: 1670-ft above av. terrain, 814-ft. above ground, 2920-ft. above sea level.

Latitude	41°	11'	001"
Longitude	75°	52'	002"

Transmitter: Penobscot Mountain, Hanover Twp.

Digital Facilities: Channel No. 11 (198-204 MHz). Power: 30-kw visual. Antenna: 1545-ft above av. terrain, 705-ft. above ground.

Latitude	41°	10'	58"
Longitude	75°	52'	26"

Note: Latitude and longitude coordinates shown are based on the North American Datum of 1927 (NAD 27) as currently required by the Mass Media Bureau of the FCC.

Multichannel TV Sound: Stereo and separate audio program.

News Services: CNN Newsource, AP, NBC News Channel.

Ownership: Nexstar Broadcasting Group Inc. (Group Owner).

Began Operation: January 1, 1953. Sale to WBRE Associates (Northeastern Television Investors) by David M. Baltimore & family approved by FCC May 24, 1984 (Television Digest, Vol. 24:9). Sale to Adams Communications approved by FCC June 22, 1989 but not consummated (Vol. 29:17). Sale to present owner by Northeastern Television Investors approved by FCC November 14, 1997.

Represented (legal): Drinker Biddle & Reath LLP.

Represented (sales): Blair Television.

Personnel:

Larry Herbster, Vice President & General Manager.

Randy Williams, Program & Operations Director.

Kim Dudick, General Sales Manager.

Sam Ferrara, Local Sales Manager.

Paul Stueber, News Director.

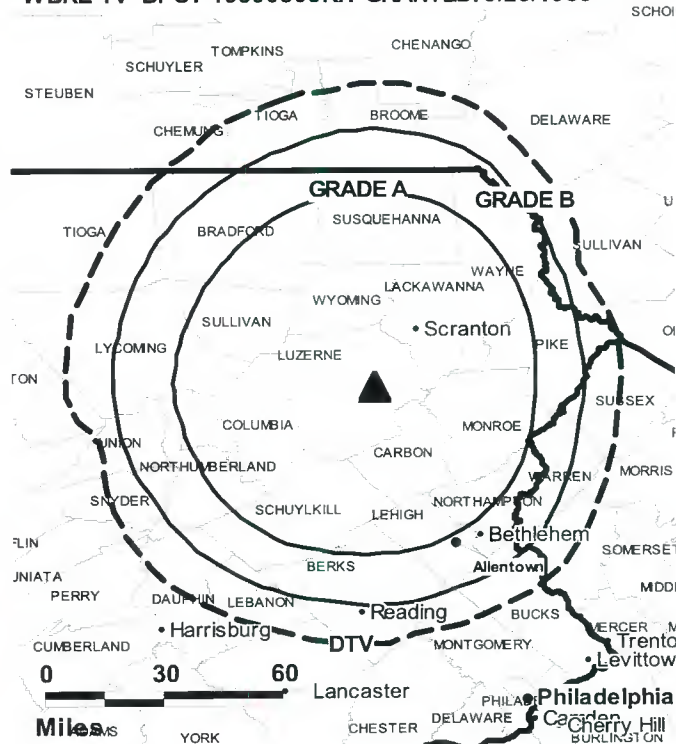
Todd Tobin, Chief Engineer.

Tiffany Kulig, Business Manager.

Jan Haswell, Creative Services & Promotion Director.

Bob Bradley, Production Director.

WBRE-TV BPCT-19890503KH GRANTED: 9/25/1989



© 2006 Warren Communications News

John Yost, Traffic Manager.

Rates: On request.

City of License: Wilkes-Barre. **Station DMA:** Wilkes Barre-Scranton, PA. **Rank:** 54.

Circulation © 2005 Nielsen. Coverage based on Nielsen study.

GrandTotal	Cable TV Households	Non-cable TV Households	Total TV Households
Estimated Station Totals *	453,000	146,660	599,660
Average Weekly Circulation (2005)	321,544	81,593	403,137
Average Daily Circulation (2005)			221,013
Station DMA Total	Cable TV Households	Non-cable TV Households	Total TV Households
Estimated Station Totals *	453,000	137,020	590,020
Average Weekly Circulation (2005)	321,544	81,015	402,559
Average Daily Circulation (2005)			220,965
Other DMA Total	Cable TV Households	Non-cable TV Households	Total TV Households
Estimated Station Totals *	0	9,640	9,640
Average Weekly Circulation (2005)	0	578	578
Average Daily Circulation (2005)			48

*Estimated station totals are sums of the Nielsen TV and Cable TV household estimates for each county in which the station registers viewing of more than 5% as per the Nielsen Survey Methods.

WILF

Ch. 53

(Satellite of WOLF-TV, Hazleton)

Network Service: WBN, FOX.

Licensee: Pegasus Broadcast Associates LP, Debtor-In-Possession, c/o Pegasus Communications Management Co., 225 City Line Ave., Suite 200, Bala Cynwyd, PA 19004.

Studio: 1181 Hwy. 315, Plains, PA 18702.

Mailing Address: 1181 Hwy. 315, Plains, PA 18702.

Phone: 570-970-5600. **Fax:** 570-970-5601.

Web Site: <http://www.nepatoday.com>

Technical Facilities: Channel No. 53 (704-710 MHz). Authorized power: 1320-kw max. visual. Antenna: 801-ft above av. terrain, 177-ft. above ground, 1798-ft. above sea level.

Latitude	41°	11'	57"
Longitude	77°	07'	38"

Transmitter: Bald Eagle Mountain, Bastress/Susquehanna Twp. line, Lycoming County.

Digital Facilities: Channel No. 29 (560-566 MHz). Power: 200-kw max. visual. Antenna: 732-ft above av. terrain, 112-ft. above ground, 1732-ft. above sea level.

Latitude	41°	11'	57"
Longitude	77°	07'	39"

FCC Digital File Number: BPCDT-980825KJ. Granted: March 01, 2001.

Note: Latitude and longitude coordinates shown are based on the North American Datum of 1927 (NAD 27) as currently required by the Mass Media Bureau of the FCC.

Ownership: The PSC Liquidating Trust (Group Owner).

Began Operation: December 30, 1992. Transfer of control to The PSC Liquidating Trust by Pegasus Communications Corp. approved by FCC April 19, 2005. Involuntary assignment of license to Pegasus Broadcast Associates LP approved by FCC December 23, 2004. Sale to Pegasus Communications Corp. approved by FCC April 27, 1993.

Represented (sales): Petry Television Inc.

Represented (legal): Shaw Pittman.

Personnel:

Michael Yanuzzi, General Manager.

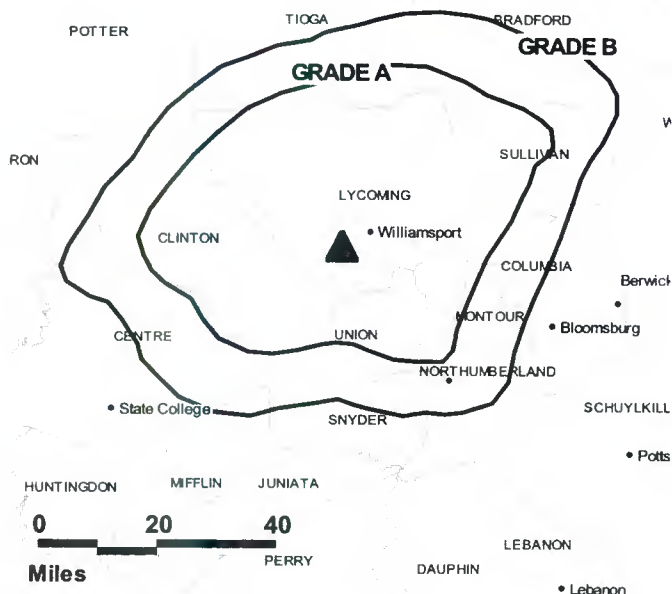
Dan Mecca, National Sales Manager.

Rich Chofey, Chief Engineer.

WILF BPCT-19960214KF GRANTED: 4/21/1997

TIOGA

• CHEMUNG
• Elmira



© 2006 Warren Communications News

Marianne Musto, Business Manager.

Linda Greenwald, Program Director.

Steve Phillips, Promotion Director.

Becky Helms, Production Manager.

Lisa Miller, Traffic Manager.

Rates: On request.

City of License: Williamsport. **Station DMA:** Wilkes Barre-Scranton, PA. **Rank:** 54.

Nielsen Data: Not available.

WPMT
Ch. 43

Network Service: FOX.

Licensee: Tribune Broadcasting Co., 2005 S. Queen St., York, PA 17403-4806.

Studio: 2005 S. Queen St., York, PA 17403-4806.

Mailing Address: 2005 S. Queen St., York, PA 17403-4806.

Phone: 717-843-0043. **Fax:** 717-843-9741.

E-mail: fox43assignment@tribune.com

Web Site: http://www.fox43.com

Technical Facilities: Channel No. 43 (644-650 MHz). Authorized power: 2159-kw max. & 1795-kw horizontal visual, 215.9-kw & 179.5-kw horizontal aural. Antenna: 1360-ft above av. terrain, 947-ft. above ground, 1847-ft. above sea level.

Latitude 40° 01' 38"
Longitude 76° 36' 00"

Holds CP for change to 5010-kw max. visual, 1368-ft above av. terrain, 922-ft. above ground, 1821-ft. above sea level; BPCT-960724KK.

Transmitter: Hellam Twp., 0.5-mi. NE of Chimney Rock.

Digital Facilities: Channel No. 47 (668-674 MHz). Power: 933-kw max. visual, aural. Antenna: 1263-ft above av. terrain, 814-ft. above ground, 1713-ft. above sea level.

Latitude 40° 01' 38"
Longitude 76° 36' 00"

Note: Latitude and longitude coordinates shown are based on the North American Datum of 1927 (NAD 27) as currently required by the Mass Media Bureau of the FCC.

Satellite Earth Stations: Transmitter Comark; AFC, 3.9-meter Ku-band; M/A-Com, 5-meter C-band; Comtech, 5-meter C-band; Standard Communications, M/A-Com, General Instrument receivers.

Ownership: Tribune Broadcasting Co. (Group Owner).

Began Operation: December 21, 1952. Sale to present owner by Renaissance Communications approved by FCC March 20, 1997 (Television Digest, Vol. 38:28; 37:12, 13). Sale to Renaissance Communications by Westport-York Assoc. approved by FCC March 30, 1990. Sale to Westport-York Assoc. by Mohawk Broadcasting approved by FCC September 12, 1986. Sale to Mohawk Broadcasting by Susquehanna Broadcasting (Louis J. Appell) approved by FCC December 30, 1982.

Represented (sales): TeleRep Inc.

Represented (legal): Sidley & Austin.

Personnel:

John Riggie, Vice President & General Manager.

Pete Rosella, General & National Sales Manager.

Bryon Shumaker, Local Sales Manager.

Jim DePury, News Director.

Jim Myers, Engineering Director.

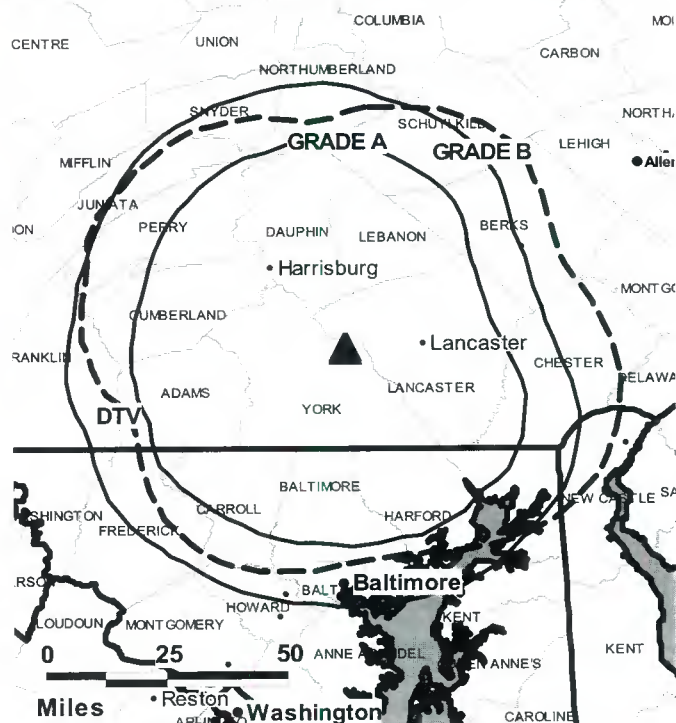
Timothy L. Koller, Business Manager.

Sandy Hawk, Program Coordinator.

David Farish, Promotion & Creative Services Director.

Rick Geisler, Production Manager.

WPMT BPCT-19960724KK GRANTED: 10/10/1996



© 2006 Warren Communications News

Cindy Jansky, Traffic Manager.

Rates: On request.

City of License: York. **Station DMA:** Harrisburg-Lancaster-Lebanon-York, PA.

Rank: 41.

Circulation © 2005 Nielsen. Coverage based on Nielsen study.

GrandTotal	Cable TV Households	Non-cable TV Households	Total TV Households
Estimated Station Totals *	687,260	171,390	858,650
Average Weekly Circulation (2005)	349,572	64,785	414,357
Average Daily Circulation (2005)			158,178
Station DMA Total	Cable TV Households	Non-cable TV Households	Total TV Households
Estimated Station Totals *	558,420	129,940	688,360
Average Weekly Circulation (2005)	317,021	60,952	377,973
Average Daily Circulation (2005)			147,118
Other DMA Total	Cable TV Households	Non-cable TV Households	Total TV Households
Estimated Station Totals *	128,840	41,450	170,290
Average Weekly Circulation (2005)	32,551	3,833	36,384
Average Daily Circulation (2005)			11,060

*Estimated station totals are sums of the Nielsen TV and Cable TV household estimates for each county in which the station registers viewing of more than 5% as per the Nielsen Survey Methods.

WPMT-DT
Ch. 47

Network Service: FOX.

Licensee: Tribune Broadcasting Co, 2005 S. Queen St., York, PA 17403-4806.

Studio: 2005 S. Queen St., York, PA 17403-4806.

Mailing Address: 2005 S. Queen St., York, PA 17403-4806.

Phone: 717-843-0043. **Fax:** 717-843-9741.

E-mail: fox43assignment@tribune.com

Web Site: http://www.fox43.com

Technical Facilities: Channel No. 47 (668-674 MHz). Authorized power: 933-kw max. visual, aural. Antenna: 1263-ft above av. terrain, 814-ft. above ground, 1713-ft. above sea level.

Latitude	40°	01'	38"
Longitude	76°	36'	000"

Note: Latitude and longitude coordinates shown are based on the North American Datum of 1927 (NAD 27) as currently required by the Mass Media Bureau of the FCC.

Ownership: Tribune Broadcasting Co. (Group Owner).

Began Operation: December 24, 2004.

Personnel:

John Riggle, Vice President & General Manager.

Pete Rosella, General & National Sales Manager.

Bryon Shumaker, Local Sales Manager.

Jim DePury, News Director.

Jim Myes, Engineering Director.

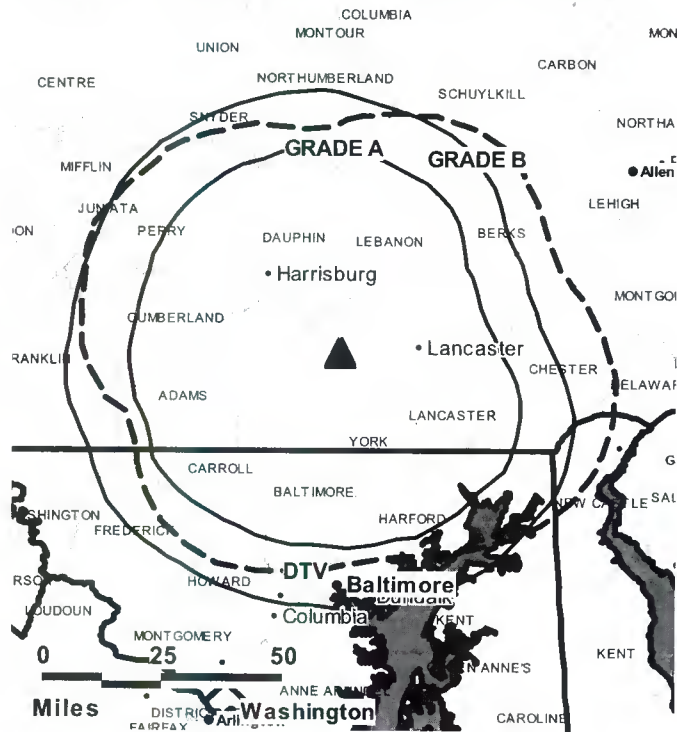
Timothy L. Koller, Business Manager.

Sandy Halk, Program Coordinator.

David Farish, Promotion & Creative Services Director.

Rick Geisler, Production Manager.

WPMT-DT BPCDT-19990916AAG GRANTED: 1/5/2004

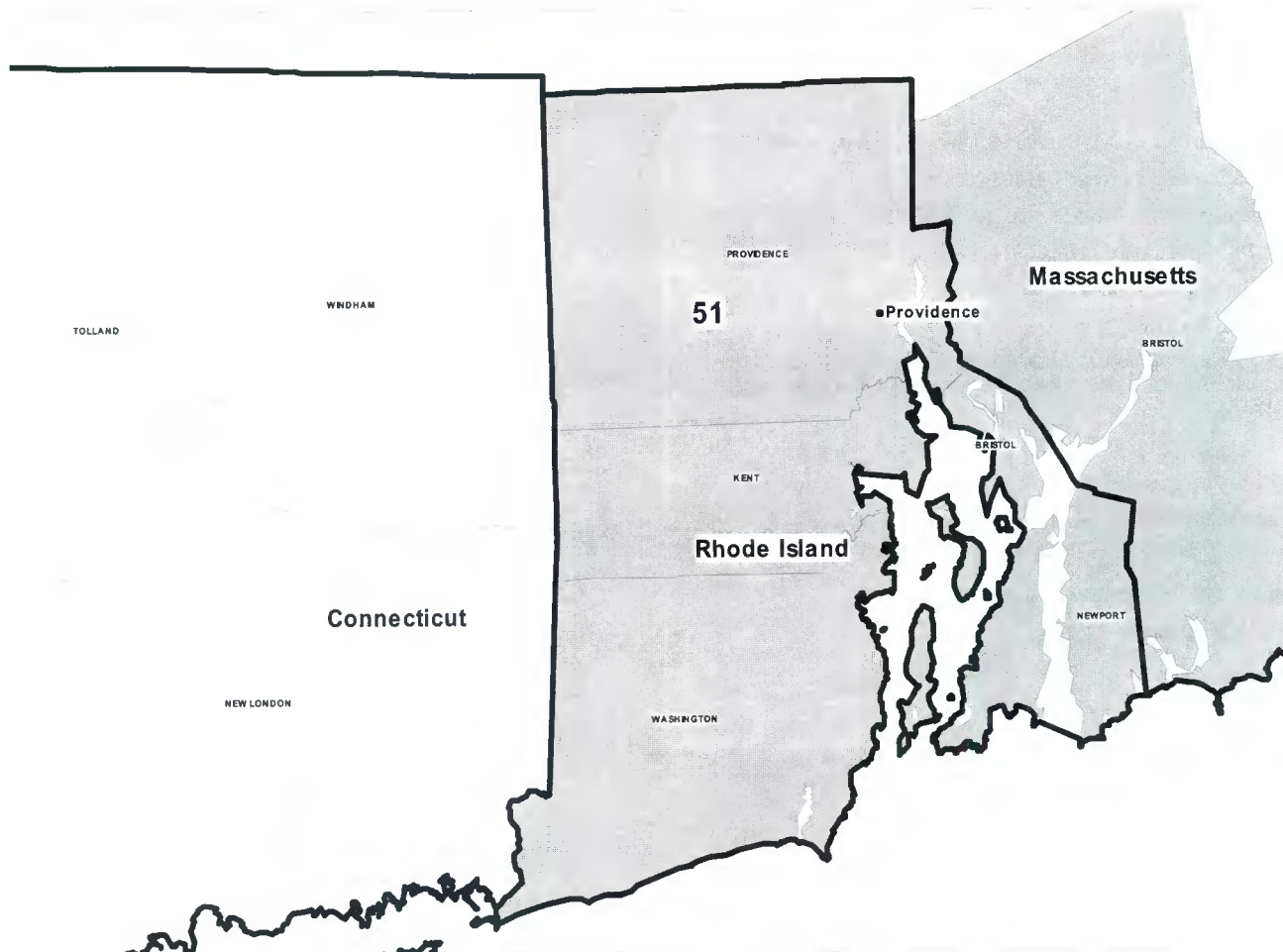


Cindy Jansky, Traffic Manager.

City of License: York. **Station DMA:** Harrisburg-Lancaster-Lebanon-York, PA.

Rank: 41.

Nielsen Data: Not available.



© 2006 Warren Communications News

MARKET	NIELSEN DMA TV HOUSEHOLDS	RANK	MARKET AREA COMMERCIAL STATIONS
Providence, RI-New Bedford, MA	639,590	51	WJAR (10); WLNE-DT (49); WLNE-TV (6); WLWC (28); WNAC-DT (54); WNAC-TV (64); WPRI-DT (13); WPRI-TV (12); WPXQ (69)

Rhode Island Digital Station Totals as of October 1, 2005

	VHF	UHF	TOTAL
Commercial Television	1	1	2
Educational Television	0	1	1
	1	2	3

Rhode Island Analog Station Totals as of October 1, 2005

	VHF	UHF	TOTAL
Commercial Television	2	2	4
Educational Television	0	1	1
	2	3	5

Rhode Island — Block Island

WPXQ

Ch. 69

Network Service: PAX.

Licensee: Ocean State Television LLC, 601 Clearwater Park Rd., West Palm Beach, FL 33401.

Studio: 23 Kenney Dr., Cranston, RI 02920.

Mailing Address: 23 Kenney Drive, Cranston, RI 02920.

Phone: 401-455-9100; 401-455-9263. **Fax:** 401-455-9156.

E-mail: robert.melfi@nbc.com

Web Site: <http://www.pax.tv>

Technical Facilities: Channel No. 69 (800-806 MHz). Authorized power: 3470-kw max. visual. Antenna: 673-ft above av. terrain, 509-ft. above ground, 892-ft. above sea level.

Latitude	41°	29'	41"
Longitude	71°	47'	05"

Holds CP for change to 4370-kw max. visual, 1230-ft above av. terrain, 974-ft. above ground, 1483-ft. above sea level; lat. 41° 34' 09", long. 71° 37' 48", transmitter to Pine Hill, 0.62-mi. S of Ten Rod Rd. & 1.7-mi. E of I-95. BPCT-980706KF.

Transmitter: Champlin Hill, Hopkinton.

Digital Facilities: Channel No. 17 (488-494 MHz). Power: 1000-kw max. visual. Antenna: 748-ft above av. terrain, 589-ft. above ground, 978-ft. above sea level.

Latitude	41°	29'	41"
Longitude	71°	47'	06"

FCC Digital File Number: BPCDT-19991022AAT. Granted: August 02, 2004.

Note: Latitude and longitude coordinates shown are based on the North American Datum of 1927 (NAD 27) as currently required by the Mass Media Bureau of the FCC.

Ownership: Paxson Communications Corp. (Group Owner).

Began Operation: April 2, 1992. Left air 1995. Sale of 50% interest by Offshore Broadcasting Corp. to Paxson Communications Corp. approved by FCC August 2, 1996. Station returned to air June 1, 1998. Transfer of remaining 50% interest to Paxson Communications Corp. approved by FCC June 15, 2000.

Personnel:

Lisa Churchville, General Manager.

Robert Melfi, Sales Manager.

Robert Tiodor, Chief Engineer.

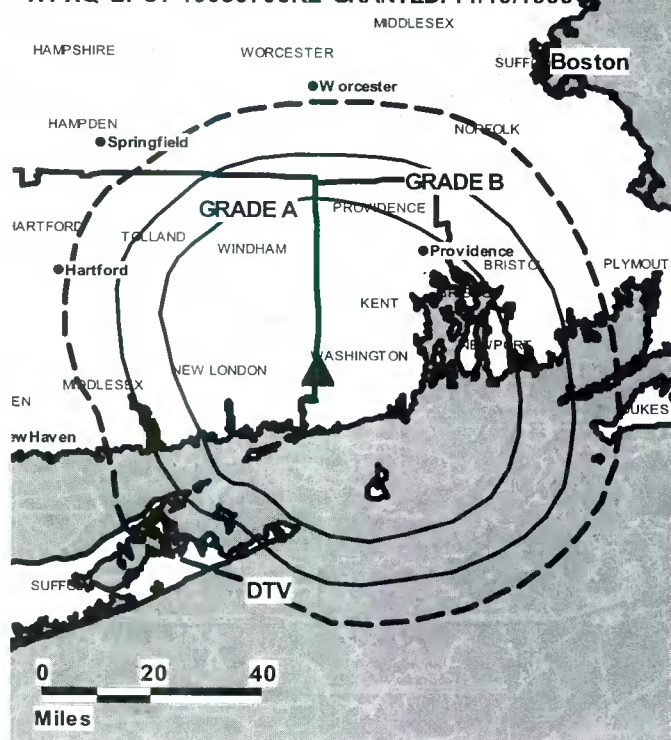
Nancy Turcotte, Business Manager.

Iris Kane, Traffic Manager.

Alyssa Nordhauser, Customer Service Representative.

Rates: On request.

WPXQ BPCT-19980706KE GRANTED: 11/19/1999



© 2006 Warren Communications News

City of License: Block Island. **Station DMA:** Providence, RI-New Bedford, MA.

Rank: 51.

Circulation © 2005 Nielsen. Coverage based on Nielsen study.

GrandTotal	Cable TV Households	Non-cable TV Households	Total TV Households
Estimated Station Totals *	530,580	23,450	554,030
Average Weekly Circulation (2005)	47,772	1,421	49,193
Average Daily Circulation (2005)			11,244
Station DMA Total	Cable TV Households	Non-cable TV Households	Total TV Households
Estimated Station Totals *	530,580	23,450	554,030
Average Weekly Circulation (2005)	47,772	1,421	49,193
Average Daily Circulation (2005)			11,244

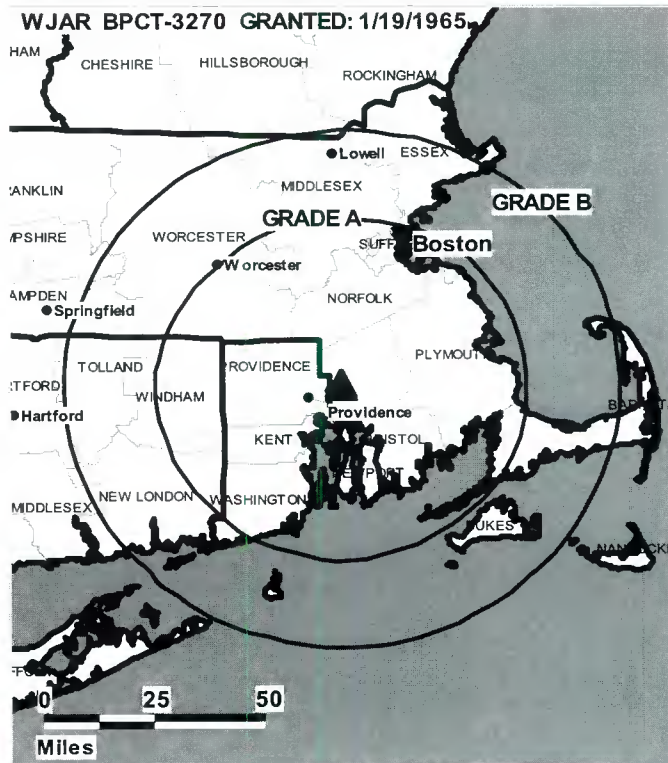
*Estimated station totals are sums of the Nielsen TV and Cable TV household estimates for each county in which the station registers viewing of more than 5% as per the Nielsen Survey Methods.

WJAR**Ch. 10****Network Service:** NBC.**Licensee:** NBC Telemundo License Co., c/o NBC Inc., 1299 Pennsylvania Ave. NW, Washington, DC 20004.**Studio:** 23 Kenney Dr., Cranston, RI 02920.**Mailing Address:** 23 Kenney Dr., Cranston, RI 02920.**Phone:** 401-455-9100. **Fax:** 401-455-9140.**E-mail:** wjar10@nbc.com**Web Site:** http://www.turnto10.com**Technical Facilities:** Channel No. 10 (192-198 MHz). Authorized power: 316-kw visual, 49-kw aural. Antenna: 1000-ft. above av. terrain, 940-ft. above ground, 1136-ft. above sea level.

Latitude	41°	51'	54"
Longitude	71°	17'	15"

Transmitter: Rehoboth, MA.**Digital Facilities:** Channel No. 51 (692-698 MHz). Power: 974-kw max. visual. Antenna: 938-ft. above av. terrain, 854-ft. above ground.

Latitude	41°	51'	54"
Longitude	71°	17'	15"

FCC Digital File Number: BPCDT-19991101ADG. Granted: June 07, 2000.**Note:** Latitude and longitude coordinates shown are based on the North American Datum of 1927 (NAD 27) as currently required by the Mass Media Bureau of the FCC.**Multichannel TV Sound:** Stereo only.**Satellite Earth Stations:** Transmitter Harris; Harris, 3-meter Ku-band; Harris, 6-meter Ku-band; Scientific-Atlanta, 10-meter C-band; Scientific-Atlanta, Harris receivers.**News Service:** AP.**Ownership:** NBC Universal (Group Owner).**Began Operation:** July 10, 1949. Sale to Outlet Communications approved by FCC November 23, 1983 (Television Digest, Vol. 23:19, 22; 24:6). Sale to present owner by Outlet Communications approved by FCC November 9, 1995 (Vol. 35:28, 32).**Represented (sales):** NBC National Sales Office.**Represented (engineering):** Denny & Associates PC.**Personnel:****Lisa Churchville**, President & General Manager.**Jeff Walkes**, Vice President, Sales.**Stephen DelPico**, Local Sales Manager.**Valerie McCain**, National Sales Manager.**Betty-Jo Cugine**, News Director.**Clark Smith**, Chief Engineer.**Craig Sasges**, Business Manager.**Elaine Moy-Gederman**, Program & Research Manager.

© 2006 Warren Communications News

Clare Eckert, Promotion Director.**Rates:** On request.**City of License:** Providence. **Station DMA:** Providence, RI-New Bedford, MA.**Rank:** 51.

Circulation © 2005 Nielsen. Coverage based on Nielsen study.

GrandTotal	Cable TV Households	Non-cable TV Households	Total TV Households
Estimated Station Totals *	1,380,770	224,720	1,605,490
Average Weekly Circulation (2005)	549,406	111,012	660,418
Average Daily Circulation (2005)			349,429
Station DMA Total	Cable TV Households	Non-cable TV Households	Total TV Households
Estimated Station Totals *	530,580	114,400	644,980
Average Weekly Circulation (2005)	378,639	86,887	465,526
Average Daily Circulation (2005)			287,202
Other DMA Total	Cable TV Households	Non-cable TV Households	Total TV Households
Estimated Station Totals *	850,190	110,320	960,510
Average Weekly Circulation (2005)	170,767	24,125	194,892
Average Daily Circulation (2005)			62,227

*Estimated station totals are sums of the Nielsen TV and Cable TV household estimates for each county in which the station registers viewing of more than 5% as per the Nielsen Survey Methods.

WNAC-DT
Ch. 54

Network Service: FOX.

Licensee: WNAC LLC, 17 Crooked Lane, Manchester, MA 01944.

Studio: 25 Catamore Blvd., East Providence, RI 02914.

Mailing Address: 25 Catamore Blvd., East Providence, RI 02914.

Phone: 401-438-7200. **Fax:** 401-434-3761.

E-mail: desk@wpri.com

Web Site: <http://www.wnac.com>

Technical Facilities: Channel No. 54 (710-716 MHz). Authorized power: 1000-kw max. visual. Antenna: 968-ft above av. terrain, 886-ft. above ground, 1060-ft. above sea level.

Latitude	41°	52'	14"
Longitude	71°	17'	45"

Note: Latitude and longitude coordinates shown are based on the North American Datum of 1927 (NAD 27) as currently required by the Mass Media Bureau of the FCC.

Ownership: Timothy G. Sheehan (Group Owner).

Represented (sales): Blair Television.

Personnel:

Jay Howell, President & General Manager.

Ann McIntyre, General Sales Manager.

Jessica McGlynn, Local Sales Manager.

Nancy Mayers, National Sales Manager.

Gary Brown, News Director.

William Hague, Chief Engineer.

Anne Marie Menard, Business Manager.

Pamela Brennan, Program Manager.

Susan Tracy-Durant, Promotion Director.

Kathy Douglass, Traffic Manager.

Glenn Laxton, Public Services Director.

City of License: Providence. **Station DMA:** Providence, RI-New Bedford, MA.

Rank: 51.

Nielsen Data: Not available.

WNAC-TV

Ch. 64

Network Service: FOX.

Licensee: WNAC LLC, 17 Crooked Lane, Manchester, MA 01944.

Studio: 25 Catamore Blvd., East Providence, RI 02914.

Mailing Address: 25 Catamore Blvd., East Providence, RI 02914.

Phone: 401-438-7200. **Fax:** 401-434-3761.

E-mail: desk@wpri.com

Web Site: http://www.eyewitnessnewstv.com

Technical Facilities: Channel No. 64 (770-776 MHz). Authorized power: max. & 3720-kw horizontal visual, & 372-kw horizontal aural. Antenna: 1033-ft above av. terrain, 951-ft. above ground, 1125-ft. above sea level.

Latitude	41°	52'	14"
Longitude	71°	17'	45"

Transmitter: 33 Pine St., Rehoboth, MA.

Digital Facilities: Channel No. 54 (710-716 MHz). Power: 1000-kw max. visual. Antenna: 968-ft above av. terrain, 886-ft. above ground, 1060-ft. above sea level.

Latitude	41°	52'	14"
Longitude	71°	17'	45"

FCC Digital File Number: BPCDT-19991029ABE. Granted: November 24, 2003.

Note: Latitude and longitude coordinates shown are based on the North American Datum of 1927 (NAD 27) as currently required by the Mass Media Bureau of the FCC.

Satellite Earth Stations: Transmitter Harris; Paraclipse, 3.9-meter C-band; Vertex, 4.7-meter Ku-band; Antenna Technology, 7-meter C-band; Sony, Scientific-Atlanta, Microdyne, M/A-Com receivers.

LMA: Local marketing agreement with WPRI-TV (C), Providence.

Ownership: Timothy G. Sheehan (Group Owner).

Began Operation: December 1, 1981. Sale to Providence Television Ltd. Partnership by C. W. Murchison Jr. approved by FCC December 9, 1983. Sale to Sudbrink Broadcasting by Providence Television Ltd. Partnership approved by FCC July 14, 1986. Sale to Price Communications Corp. by Sudbrink Broadcasting approved by FCC May 10, 1988 (Television Digest, Vol. 28:12). Sale to Northstar TV Group by Price Communications Corp. approved by FCC September 11, 1989. Sale to Argyle Television by Northstar TV Group approved by FCC November 7, 1994 (Vol. 34:37; 35:2). Merger with Hearst Corp. approved by FCC June 2, 1997 (Vol. 37:13, 35). Station, along with Hearst-Argyle's WDTN, was swapped for Sunrise Television's KSBW, WNNB & WPTZ (Vol. 38:8). FCC approved deal July 1, 1998. Sale to LIN Television Corp. by Smith Acquisition Co. approved by FCC May 30, 2001. Sale to present owner by LIN Television Corp. approved by FCC April 17, 2002.

Represented (sales): Blair Television.

Personnel:

Jay Howell, President & General Manager.

Ann McIntyre, General Sales Manager.

Jessica McGlynn, Local Sales Manager.

Nancy Mayers, National Sales Manager.

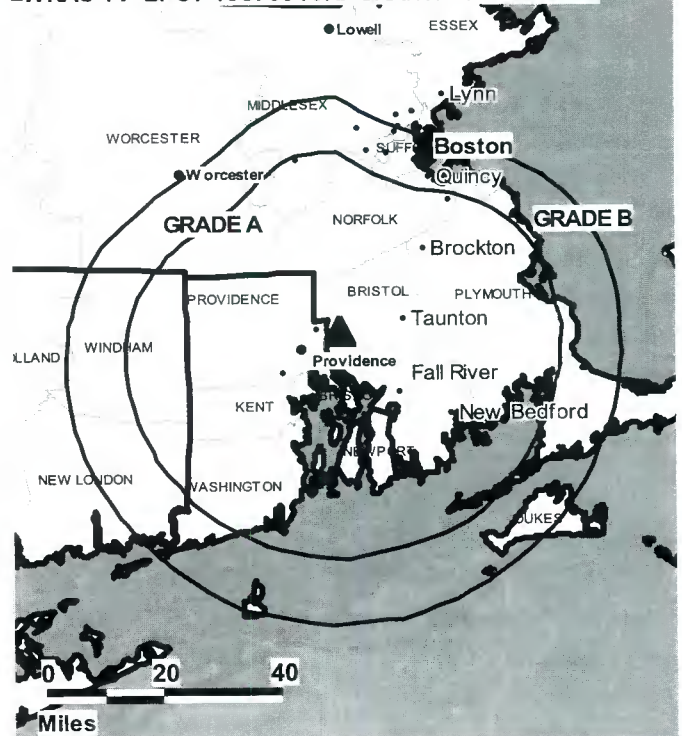
Gary Brown, News Director.

William Hague, Chief Engineer.

Anne Marie Menard, Business Manager.

Pamela Brennan, Program Manager.

WNAC-TV BPCT-19870916KI GRANTED: 11/16/1987



© 2006 Warren Communications News

Susan Tracy-Durant, Promotion Manager.

Kathy Douglass, Traffic Manager.

Glenn Laxton, Public Service Director.

Rates: On request.

City of License: Providence. **Station DMA:** Providence, RI-New Bedford, MA.

Rank: 51.

Circulation © 2005 Nielsen. Coverage based on Nielsen study.

GrandTotal	Cable TV Households	Non-cable TV Households	Total TV Households
Estimated Station Totals *	533,190	173,680	706,870
Average Weekly Circulation (2005)	224,331	49,705	274,036
Average Daily Circulation (2005)			91,043
Station DMA Total	Cable TV Households	Non-cable TV Households	Total TV Households
Estimated Station Totals *	530,580	114,400	644,980
Average Weekly Circulation (2005)	223,428	44,417	267,845
Average Daily Circulation (2005)			89,444
Other DMA Total	Cable TV Households	Non-cable TV Households	Total TV Households
Estimated Station Totals *	2,610	59,280	61,890
Average Weekly Circulation (2005)	903	5,288	6,191
Average Daily Circulation (2005)			1,599

*Estimated station totals are sums of the Nielsen TV and Cable TV household estimates for each county in which the station registers viewing of more than 5% as per the Nielsen Survey Methods.

Rhode Island — Providence

WPRI-DT

Ch. 13

Network Service: CBS.

Licensee: TVL Broadcasting of Rhode Island LLC, 4 Richmond Square, Providence, RI 02906.

Studio: 25 Catamore Blvc., East Providence, RI 02914.

Mailing Address: 25 Catamore Blvd., East Providence, RI 02914.

Phone: 401-438-7200. **Fax:** 401-434-3761.

E-mail: bdesk@wpri.com

Web Site: <http://www.eyewitnessnewstv.com>

Technical Facilities: Channel No. 13 (210-216 MHz). Authorized power: 18-kw visual, aural. Antenna: 1001-ft above av. terrain, 932-ft. above ground, 1097-ft. above sea level.

Latitude	41°	52'	36"
Longitude	71°	16'	57"

Note: Latitude and longitude coordinates shown are based on the North American Datum of 1927 (NAD 27) as currently required by the Mass Media Bureau of the FCC.

Ownership: LIN TV Corp. (Group Owner).

Began Operation: Station operating; no on-air date

Represented (sales): Blair Television.

Personnel:

Jay Howell, President & General Manager.

Ann McIntyre, General Sales Manager.

Patrick Worley, Local Sales Manager.

Patti St. Pierre, National Sales Manager.

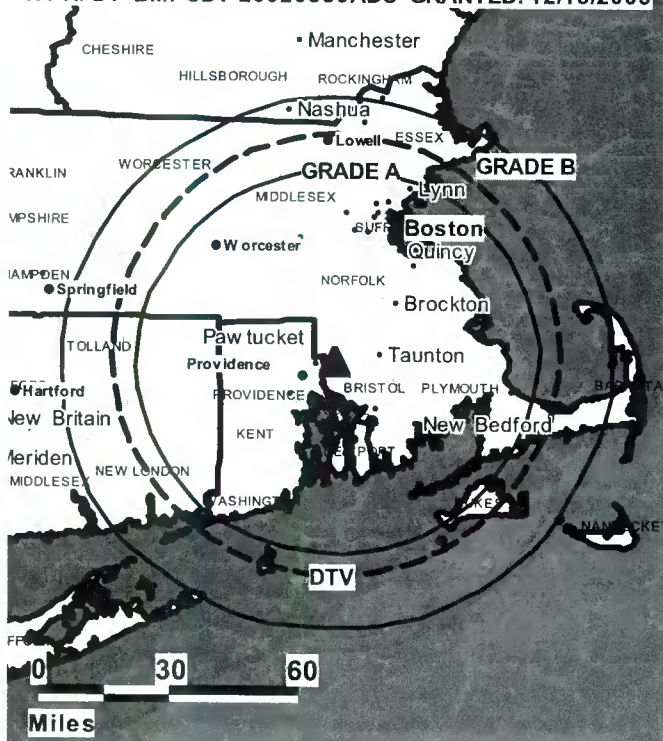
Gary Brown, News Director.

William Hague, Chief Engineer.

Anne Marie Menard, Business Manager.

Pam Brennan, Program Director.

WPRI-DT BMPCDT-20020830ADU GRANTED: 12/18/2003



© 2006 Warren Communications News

Susan Tracy-Durant, Promotions Director.

Richard Lynch, Production Manager.

Kathy Douglas, Traffic Manager.

City of License: Providence. **Station DMA:** Providence, RI-New Bedford, MA.

Rank: 51.

Nielsen Data: Not available.

Rhode Island — Providence

WPRI-TV Ch. 12

Network Service: CBS.

Licensee: TVL Broadcasting of Rhode Island LLC, 4 Richmond Square, Providence, RI 02906.

Studio: 25 Catamore Blvd., East Providence, RI 02914.

Mailing Address: 25 Catamore Blvd., East Providence, RI 02914.

Phone: 401-438-7200. **Fax:** 401-434-3761.

E-mail: desk@wpri.com

Web Site: http://www.eyewitnessnewstv.com

Technical Facilities: Channel No. 12 (204-210 MHz). Authorized power: 316-kw visual, 31.6-kw aural. Antenna: 1000-ft above av. terrain, 969-ft. above ground, 1099-ft. above sea level.

Latitude	41°	52'	37"
Longitude	71°	16'	56"

Transmitter: Homestead Ave., Rehoboth, MA.

Digital Facilities: Channel No. 13 (210-216 MHz). Power: 18-kw visual, aural. Antenna: 1001-ft above av. terrain, 932-ft. above ground, 1097-ft. above sea level.

Latitude	41°	52'	36"
Longitude	71°	16'	57"

FCC Digital File Number: BPCDT-19991012ABH. Granted: December 18, 2003.

Note: Latitude and longitude coordinates shown are based on the North American Datum of 1927 (NAD 27) as currently required by the Mass Media Bureau of the FCC.

Multichannel TV Sound: Stereo only.

Satellite Earth Stations: Transmitter RCA; RCA Americom, Ku-band; Andrew, Harris, 6.1-meter; Microdyne, 7-meter; Standard Components, Microdyne, Harris, Avantek receivers.

News Services: Sportsticker, CNN Newsource, Bloomberg TV, AP.

LMA: Local marketing agreement with WNAC-TV (F), Providence.

Ownership: LIN TV Corp. (Group Owner).

Began Operation: March 27, 1955. Transfer to present owner by Sunrise Television Partners LP approved by FCC April 17, 2002. Sale to Sunrise Television Partners LP by Clear Channel Broadcasting Inc. approved by FCC May 30, 2001. Sale to Clear Channel Broadcasting Inc. by CBS approved by FCC June 11, 1996 (Television Digest, Vol. 36:16). Sale to CBS by Narragansett approved by FCC June 22, 1995 (Vol. 34:50, 35:10, 19). Sale to Narragansett Television LP by Knight-Ridder Broadcasting approved by FCC April 26, 1989 (Vol. 29:9). Sale to Knight-Ridder by Poole Broadcasting approved by FCC December 21, 1977 (Vol. 16:26). Sale to Poole by Capital Cities Broadcasting approved by FCC June 15, 1967. Sale to Capital Cities by William S. Cherry & associates approved by FCC March 11, 1959 (Vol. 14:51; 15:11).

Represented (sales): Blair Television.

Personnel:

Jay Howell, President & General Manager.

Ann McIntyre, General Sales Manager.

Patrick Wholey, Local Sales Manager.

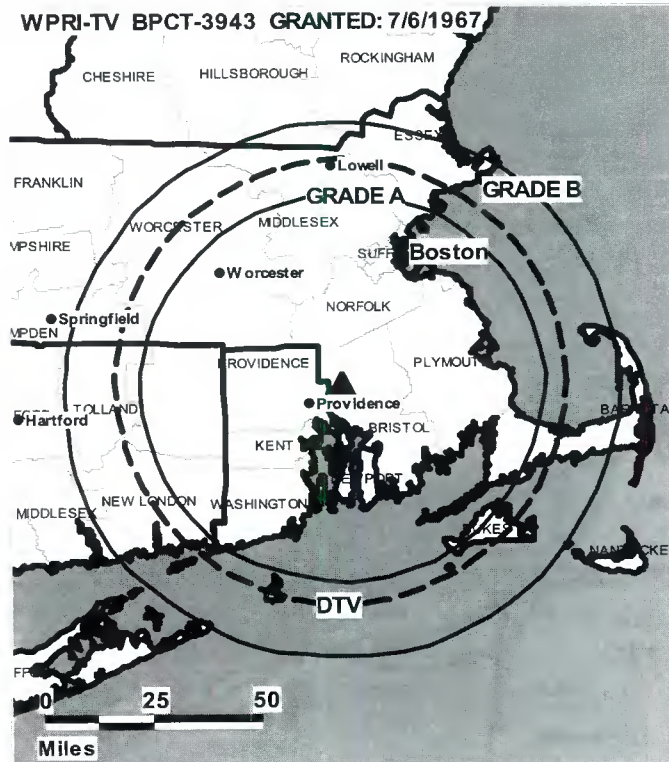
Patti St. Pierre, National Sales Manager.

Gary Brown, News Director.

William Hague, Chief Engineer.

Anne Marie Menard, Business Manager.

WPRI-TV BPCT-3943 GRANTED: 7/6/1967



© 2006 Warren Communications News

Pamela Brennan, Program Manager.

Susan Tracy-Durant, Promotion Manager.

Richard Lynch, Production Director.

Kathy Douglas, Traffic Manager.

Rates: On request.

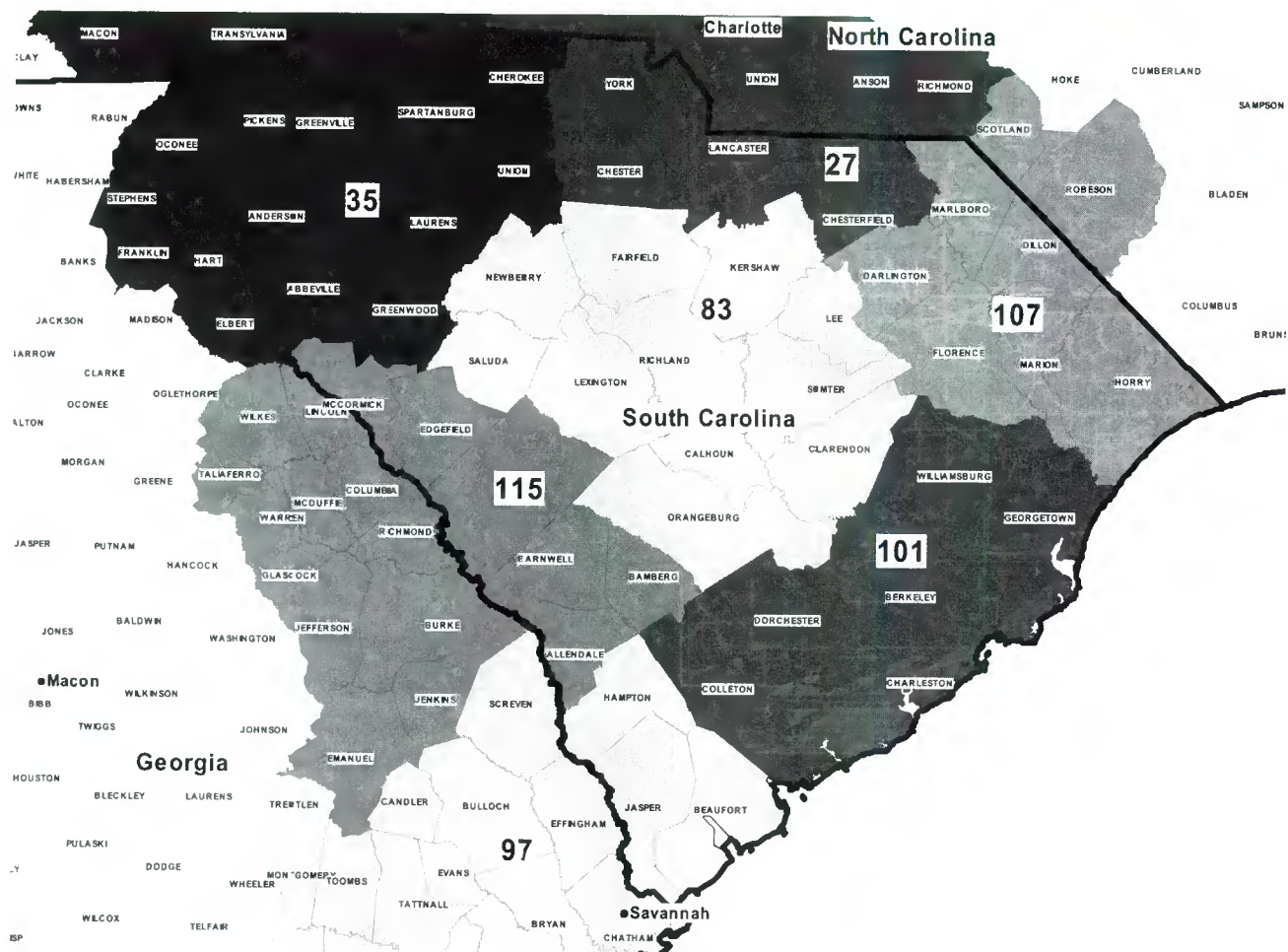
City of License: Providence. **Station DMA:** Providence, RI-New Bedford, MA.

Rank: 51.

Circulation © 2005 Nielsen. Coverage based on Nielsen study.

GrandTotal	Cable TV Households	Non-cable TV Households	Total TV Households
Estimated Station Totals *	902,740	260,620	1,163,360
Average Weekly Circulation (2005)	405,341	108,901	514,242
Average Daily Circulation (2005)			238,804
Station DMA Total	Cable TV Households	Non-cable TV Households	Total TV Households
Estimated Station Totals *	530,580	114,400	644,980
Average Weekly Circulation (2005)	348,609	79,810	428,419
Average Daily Circulation (2005)			212,858
Other DMA Total	Cable TV Households	Non-cable TV Households	Total TV Households
Estimated Station Totals *	372,160	146,220	518,380
Average Weekly Circulation (2005)	56,732	29,091	85,823
Average Daily Circulation (2005)			25,946

*Estimated station totals are sums of the Nielsen TV and Cable TV household estimates for each county in which the station registers viewing of more than 5% as per the Nielsen Survey Methods.



© 2006 Warren Communications News

MARKET	NIELSEN DMA TV HOUSEHOLDS	RANK	MARKET AREA COMMERCIAL STATIONS
Charlotte, NC.	1,020,130	27	WAXN-DT (50); WAXN-TV (64); WBTV (3); WBTV-DT (23); WCCB (18); WCCB-DT (27); WCNC-DT (22); WCNC-TV (36); WHKY-DT (40); WHKY-TV (14); WJZY (46); WJZY-DT (47); WSOC-DT (34); WSOC-TV (9); WWWB (55); WWWB-DT (39)
Greenville-Spartanburg-Anderson, SC-Asheville, NC . . .	815,460	35	WASV-DT (45); WASV-TV (62); WBSC-DT (14); WBSC-TV (40); WGGG-DT (35); WGGG-TV (16); WHNS (21); WHNS-DT (57); WLOS (13); WLOS-DT (56); WNEG-TV (32); WSPA-DT (53); WSPA-TV (7); WYFF (4); WYFF-DT (59)
Columbia, SC	373,260	83	WACH (57); WACH-DT (48); WBHQ (63); WBHQ-DT (39); WIS (10); WIS-DT (41); WLTX (19); WLTX-DT (17); WOLO-DT (8); WOLO-TV (25)
Savannah, GA	296,100	97	WGSA (34); WJCL (22); WJCL-DT (23); WSAV-DT (39); WSAV-TV (3); WTGS (28); WTGS-DT (27); WTOG-DT (15); WTOG-TV (11)
Charleston, SC	283,730	101	WCBD-DT (50); WCBD-TV (2); WCIV (4); WCIV-DT (34); WCSC-DT (52); WCSC-TV (5); WMMP (36); WMMP-DT (35); WTAT-DT (40); WTAT-TV (24)
Myrtle Beach-Florence, SC	265,770	107	WBTW (13); WBTW-DT (56); WFXB (43); WFXB-DT (18); WPDE-DT (16); WPDE-TV (15); WWMB (21); WWMB-DT (20)
Augusta, GA	245,590	115	WAGT (26); WAGT-DT (30); WFXG (54); WFXG-DT (51); WJBF (6); WJBF-DT (42); WRDW-DT (31); WRDW-TV (12)

South Carolina *Digital* Station Totals as of
October 1, 2005

	VHF	UHF	TOTAL
Commercial Television	1	20	21
Educational Television	2	7	9
	3	27	30

South Carolina Analog Station Totals as of
October 1, 2005

	VHF	UHF	TOTAL
Commercial Television	7	14	21
Educational Television	1	10	11
	8	24	32

WBSC-DT
Ch. 14

Network Service: IND.

Grantee: Anderson (WFBC-TV) Licensee Inc., 2000 W. 41st St., Baltimore, MD 21211.

Studio: 100 Verdae Blvd., Suite 410, Greenville, SC 29607.

Mailing Address: Box 1300, Asheville, NC 28802.

Phone: 864-297-1313; 800-288-8813. **Fax:** 864-297-8085.

E-mail: jconnors@wb40.com

Web Site: http://www.wb40.com

Technical Facilities: Channel No. 14 (470-476 MHz). Authorized power: 310-kw max. visual. Antenna: 1020-ft above av. terrain, 1017-ft. above ground.

Latitude	34°	38'	51"
Longitude	82°	16'	13"

Note: Latitude and longitude coordinates shown are based on the North American Datum of 1927 (NAD 27) as currently required by the Mass Media Bureau of the FCC.

Ownership: Cunningham Broadcasting Corp. (Group Owner).

Began Operation: October 1, 2002. Station operating under Special Temporary Authority at 3.1-kw max. visual.

Represented (sales): Millennium Sales & Marketing.

Personnel:

Jack Connors, General Manager.

Audra Swain, General Sales Manager.

Greg Conner, Local Sales Manager.

Tom Loebig, News Director.

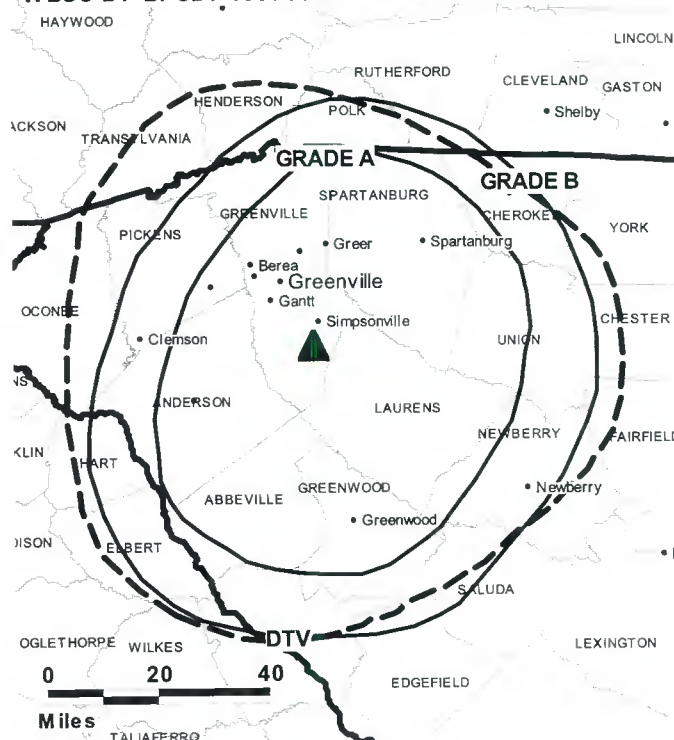
Jim Carrier, Chief Engineer.

Darrell Rhoden, Business Manager.

Guy Chancey, Program & Promotions Manager.

Geraldine Destatio, Traffic Manager.

WBSC-DT BPCDT-19991109ACE GRANTED: 3/7/2001



© 2006 Warren Communications News

Martha Pruitt, Community Affairs Director.

City of License: Anderson.

Station DMA: Greenville-Spartanburg-Anderson, SC-Asheville, NC. **Rank:** 35.

Nielsen Data: Not available.

WBSC-TV

Ch. 40

(Affiliated with WLOS, Asheville)

Network Service: WBN.

Licensee: Anderson (WFBC-TV) Licensee Inc., 2000 W. 41st St., Baltimore, MD 21211.

Studio: 100 Verdae Blvd., Suite 410, Greenville, SC 29607.

Mailing Address: Box 1300, Asheville, NC 28802.

Phone: 864-297-1313; 800-288-8813. **Fax:** 864-297-8085.

E-mail: jconnors@wb40.com

Web Site: http://www.wb40.com

Technical Facilities: Channel No. 40 (626-632 MHz). Authorized power: 2570-kw max. visual, 257-kw aural. Antenna: 1020-ft above av. terrain, 1051-ft. above ground, 1821-ft. above sea level.

Latitude 34° 38' 51"
Longitude 82° 16' 13"

Holds CP for change to 5000-kw max. visual, 1027-ft above av. terrain, 1017-ft. above ground, 1818-ft. above sea level; BPCT-960621KM.

Transmitter: Woodside Rd., 0.9-mi. W of Fairview, Fork Shoals.

Digital Facilities: Channel No. 14 (470-476 MHz). Power: 310-kw max. visual. Antenna: 1020-ft above av. terrain, 1017-ft. above ground.

Latitude 34° 38' 51"
Longitude 82° 16' 13"

FCC Digital File Number: BPCDT-19991109ACE. Granted: March 07, 2001.

Note: Latitude and longitude coordinates shown are based on the North American Datum of 1927 (NAD 27) as currently required by the Mass Media Bureau of the FCC.

Multichannel TV Sound: Stereo only.

Satellite Earth Stations: Transmitter Harris; M/A-Com, 3.6-meter Ku-band; Harris, 6.1-meter C-band; M/A-Com, Harris receivers.

LMA: Local marketing agreement with WLOS (A), Asheville, NC.

Ownership: Cunningham Broadcasting Corp. (Group Owner).

Began Operation: December 1, 1953. Sale to Frank Outlaw by Wilton E. Hall approved by FCC May 31, 1978 (Television Digest, Vol. 18:23). Sale by Outlaw approved by FCC December 28, 1982. Left air 1983; resumed operation October 1, 1984. Ceased operation August 1, 1989. Proposed sale to Anchor Media dismissed by FCC (Vol. 30:17). Resumed operation in 1990. Sale to Anchor Media remanded, eventually approved by FCC November 1, 1991. Transfer of control to Continental Broadcasting approved by FCC June 30, 1993. Sale to Better Communications approved by FCC July 20, 1994. Sale to Glencairn Ltd. Broadcast Properties by Better Communications Inc. approved by FCC June 27, 1997. Sale to present owner by Glencairn Ltd. Broadcast Properties approved by FCC December 10, 2001. Sale to Sinclair Broadcast Group Inc. pending (Vol. 39:47; 41:38).

Represented (sales): Millennium Sales & Marketing.

Represented (legal): Shaw Pittman.

Represented (engineering): Smith & Fisher.

Personnel:

Jack Connors, General Manager.

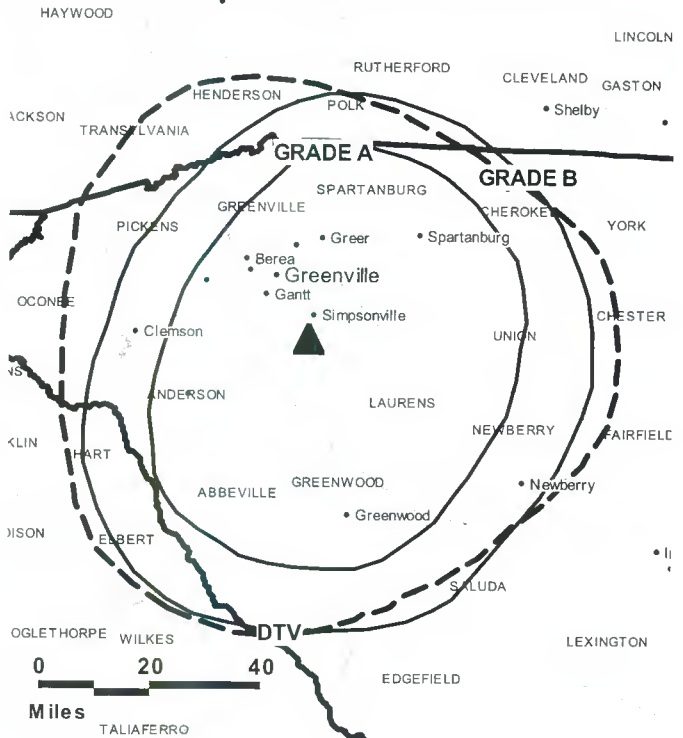
Audra Swain, General Sales Manager.

Greg Conner, Local Sales Manager.

Tom Loebig, News Director.

Jim Carrier, Chief Engineer.

WBSC-TV BPCT-19960621KM GRANTED: 11/2/1998



WCBD-DT
Ch. 50

Network Service: NBC.

Licensee: Media General Communications, Inc., 333 E. Franklin St., Richmond, VA 23219.

Studio: 210 W. Coleman Blvd., Mount Pleasant, SC 29464.

Mailing Address: 210 W. Coleman Blvd., Mount Pleasant, SC 29464.

Phone: 843-884-2222. **Fax:** 843-881-3410.

E-mail: jcoghill@wcbd.com

Web Site: http://www.wcbd.com

Technical Facilities: Channel No. 50 (686-692 MHz). Authorized power: 1000-kw max. visual. Antenna: 1841-ft above av. terrain, 1837-ft. above ground.

Latitude	32°	56'	24"
Longitude	79°	41'	45"

Holds CP for change to 1906-ft above av. terrain, 1903-ft. above ground, 1919-ft. above sea level; BMPCDT-20040419ABK.

Note: Latitude and longitude coordinates shown are based on the North American Datum of 1927 (NAD 27) as currently required by the Mass Media Bureau of the FCC.

Ownership: Media General Inc. (Group Owner).

Began Operation: April 12, 2003.

Personnel:

Richard Fordham, Vice President & General Manager.

Tim Coghill, Operations Manager.

Patrick Ryal, General Sales Manager.

Michael Shiver, Local Sales Manager.

Kathryn Bonfield, News Director.

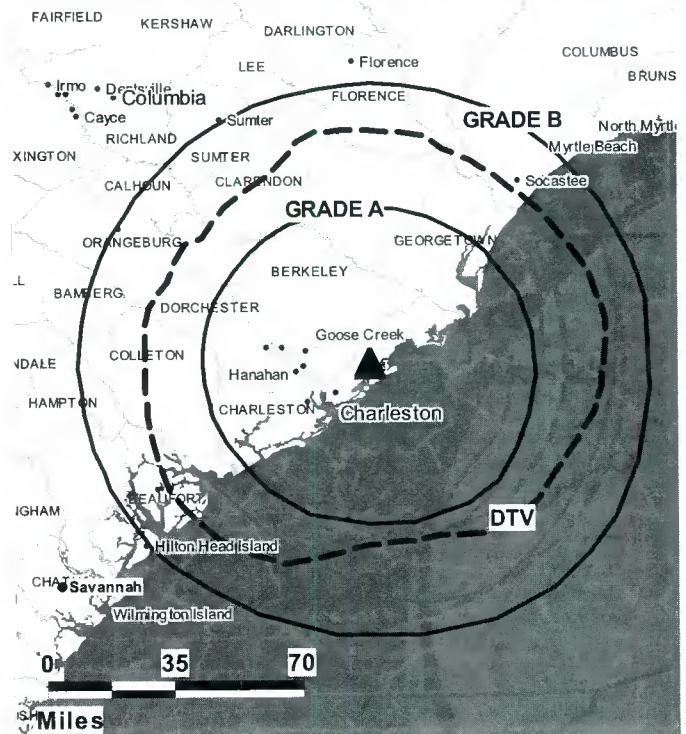
Carl Parks, Chief Engineer.

Laura Hartin, Business Manager.

Jarrod Redden, Program Director.

Mark Bradley, Promotions & Marketing Manager.

WCBD-DT BMPCDT-20040419ABK GRANTED: 4/29/2004



© 2006 Warren Communications News

Mathew Spath, Sales Promotion Coordinator.

Craig Dominique, Production Director.

Raquel Hernandez, Traffic Manager.

Kimberly Powers, Human Resources Director.

City of License: Charleston. **Station DMA:** Charleston, SC. **Rank:** 101.

Nielsen Data: Not available.

South Carolina — Charleston

WCBD-TV

Ch. 2

Network Service: NBC.

Licensee: Media General Communications, Inc., 333 E. Franklin St., Richmond, VA 23219.

Studio: 210 W. Coleman Blvd., Mount Pleasant, SC 29464.

Mailing Address: 210 W. Coleman Blvd., Mount Pleasant, SC 29464.

Phone: 843-884-2222. **Fax:** 843-881-3410.

E-mail: tcoghill@wcbd.com

Web Site: <http://www.wcbd.com>

Technical Facilities: Channel No. 2 (54-60 MHz). Authorized power: 100-kw visual, 10-kw aural. Antenna: 1950-ft above av. terrain, 1940-ft. above ground, 1957-ft. above sea level.

Latitude	32°	56'	24"
Longitude	79°	41'	45"

Holds CP for change to 1965-ft above av. terrain, 1962-ft. above ground, 1978-ft. above sea level; BPCT-20040419ABL.

Transmitter: Awendaw Section, Sewee Rd., 4-mi. NE of Ten Mile, Charleston County.

Digital Facilities: Channel No. 50 (686-692 MHz). Power: 1000-kw max. visual. Antenna: 1841-ft above av. terrain, 1837-ft. above ground.

Latitude	32°	56'	24"
Longitude	79°	41'	45"

FCC Digital File Number: BPCDT-19991025ADT. Granted: April 29, 2004.

Note: Latitude and longitude coordinates shown are based on the North American Datum of 1927 (NAD 27) as currently required by the Mass Media Bureau of the FCC.

Multichannel TV Sound: Stereo and separate audio program.

Satellite Earth Stations: Transmitter Harris; Harris, 6-meter Ku-band; Andrew, 7-meter C-band; Harris, 8.1-meter Ku-band; Andrew receivers.

News Services: UPI, AP.

Ownership: Media General Inc. (Group Owner).

Began Operation: September 25, 1954. Sale to present owner by State Record Co. approved by FCC December 28, 1982 (Television Digest, Vol. 22:27). Sale to State Record by Reeves Telecom Corp. approved by FCC May 26, 1971 (Vol. 10:42). Transfer of control from J. Drayton Hastie family to Reeves approved by FCC July 14, 1960 (Vol. 16:29).

Represented (sales): Harrington, Richter & Parsons Inc.

Represented (legal): Dow, Lohnes & Albertson PLLC.

Represented (engineering): David Steel & Associates Inc.

Personnel:

Richard Fordham, Vice President & General Manager.

Tim Coghill, Operations Manager.

Patrick Ryal, General Sales Manager.

Michael Shirver, Local Sales Manager.

Kathryn Bonfield, News Director.

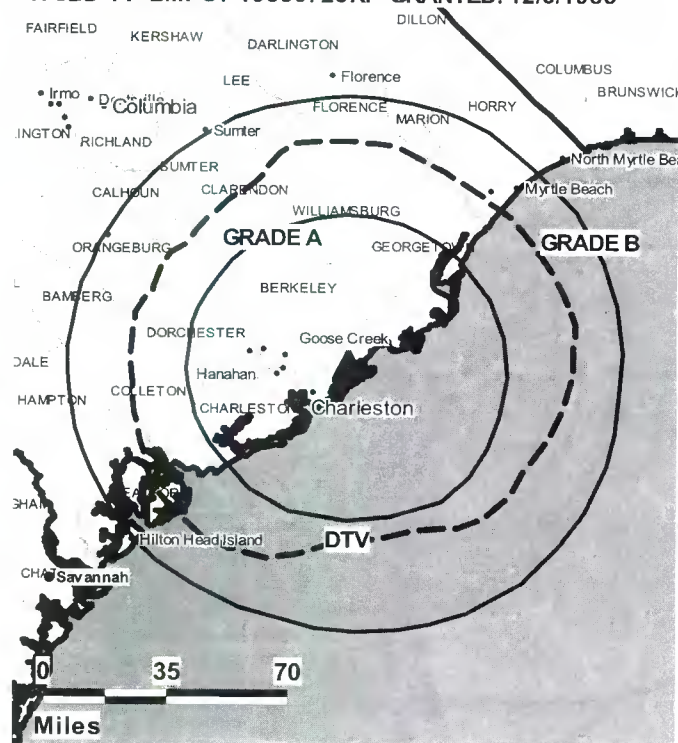
Carl Parks, Chief Engineer.

Laura Martin, Business Manager.

Jarrod Redden, Program Director.

Mark Bradley, Promotions & Marketing Manager.

WCBD-TV BMPCT-19850723KF GRANTED: 12/6/1985



© 2006 Warren Communications News

Mathew Spath, Sales Promotion Coordinator.

Craig Domingue, Production Director.

Raquel Hernandez, Traffic Manager.

Kimberly Powers, Human Resources Director.

Highest 30 Sec. Rate: \$1500.

City of License: Charleston. **Station DMA:** Charleston, SC. **Rank:** 101.

Circulation © 2005 Nielsen. Coverage based on Nielsen study.

GrandTotal	Cable TV Households	Non-cable TV Households	Total TV Households
Estimated Station Totals *	327,160	119,940	447,100
Average Weekly Circulation (2005)	143,543	55,519	199,062
Average Daily Circulation (2005)			101,706
Station DMA Total	Cable TV Households	Non-cable TV Households	Total TV Households
Estimated Station Totals *	194,100	88,640	282,740
Average Weekly Circulation (2005)	135,240	50,913	186,153
Average Daily Circulation (2005)			96,523
Other DMA Total	Cable TV Households	Non-cable TV Households	Total TV Households
Estimated Station Totals *	133,060	31,300	164,360
Average Weekly Circulation (2005)	8,303	4,606	12,909
Average Daily Circulation (2005)			5,183

*Estimated station totals are sums of the Nielsen TV and Cable TV household estimates for each county in which the station registers viewing of more than 5% as per the Nielsen Survey Methods.

WCIV
Ch. 4

Network Service: ABC.

Licensee: WCIV LLC, 888 Allbritton Blvd., Mount Pleasant, SC 29464.

Studio: 888 Allbritton Blvd., Mount Pleasant, SC 29464.

Mailing Address: Box 22165, Charleston, SC 29413-2165.

Phone: 843-881-4444; 843-723-4403. **Fax:** 843-849-2519.

E-mail: desk@wciv.com

Web Site: http://www.wciv.com

Technical Facilities: Channel No. 4 (66-72 MHz). Authorized power: 100-kw visual, 20-kw aural. Antenna: 1960-ft above av. terrain, 1956-ft. above ground, 1972-ft. above sea level.

Latitude	32°	55'	28"
Longitude	79°	41'	58"

Transmitter: 3.4-mi. NE of Ten Mile, E of Hwy. 17-701, SE of intersection with Sewee Rd.

Digital Facilities: Channel No. 34 (590-596 MHz). Power: 630-kw max. visual. Antenna: 1712-ft above av. terrain, 1705-ft. above ground.

Latitude	32°	55'	28"
Longitude	79°	41'	58"

FCC Digital File Number: BMPCDT-20020423AAI. Granted: July 03, 2002.

Note: Latitude and longitude coordinates shown are based on the North American Datum of 1927 (NAD 27) as currently required by the Mass Media Bureau of the FCC.

Multichannel TV Sound: Stereo only.

Satellite Earth Stations: Transmitter Harris; RCA, 3.5-meter Ku-band; Harris, 3.5-meter Ku-band; Comtech, 5-meter C-band; Harris, 10-meter Ku-band; Vertex, Standard Communications receivers.

SNG Mobile Dish: Vertex, 2.6-meter.

News Services: Conus, CNN Newsource, AP, ABC NewsOne.

Ownership: Allbritton Communications Co. (Group Owner).

Began Operation: October 23, 1962. Sale to present owner by Washington Star Communications finalized in 1976. Sale to Washington Star Communications by First Charleston Corp. approved by FCC October 5, 1966 (Television Digest, Vol. 6:28, 41).

Represented (sales): Continental Television Sales.

Represented (legal): Hogan & Hartson LLP.

Represented (engineering): Jansky & Bailey.

Personnel:

Suzanne Teagle, Vice President, General Manager & National Sales Manager.

Austin Walker, Operations Manager & Promotion Director.

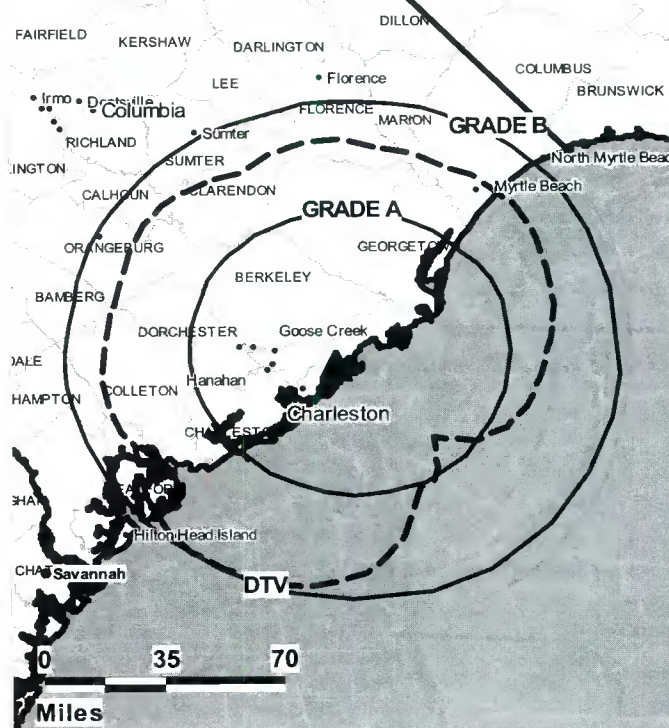
Chuck Groome, Local Sales Manager.

Perry Boxx, News Director.

Lowell Beckner, Chief Engineer.

Jennifer Jenkins, Business Manager.

WCIV BMPCT-19850912KU GRANTED: 1/21/1986



© 2006 Warren Communications News

Deborah Jackson, Program Director.

Sybil Blanton, Traffic Manager.

Rates: On request.

City of License: Charleston. **Station DMA:** Charleston, SC. **Rank:** 101.

Circulation © 2005 Nielsen. Coverage based on Nielsen study.

GrandTotal	Cable TV Households	Non-cable TV Households	Total TV Households
Estimated Station Totals *	334,460	119,210	453,670
Average Weekly Circulation (2005)	125,517	48,471	173,988
Average Daily Circulation (2005)			69,691
Station DMA Total	Cable TV Households	Non-cable TV Households	Total TV Households
Estimated Station Totals *	194,100	88,640	282,740
Average Weekly Circulation (2005)	108,675	44,207	152,882
Average Daily Circulation (2005)			63,086
Other DMA Total	Cable TV Households	Non-cable TV Households	Total TV Households
Estimated Station Totals *	140,360	30,570	170,930
Average Weekly Circulation (2005)	16,842	4,264	21,106
Average Daily Circulation (2005)			6,605

*Estimated station totals are sums of the Nielsen TV and Cable TV household estimates for each county in which the station registers viewing of more than 5% as per the Nielsen Survey Methods.

WCIV-DT
Ch. 34

Network Service: ABC.

Licensee: WCIV LLC, 888 Allbritton Blvd., Mount Pleasant, SC 29464.

Studio: 888 Allbritton Blvd., Mount Pleasant, SC 29464.

Mailing Address: Box 22165, Charleston, SC 29413-2165.

Phone: 843-881-4444; 843-723-4403. **Fax:** 843-849-2519.

E-mail: newsroom@wciv.com

Web Site: <http://www.wciv.com>

Technical Facilities: Channel No. 34 (590-596 MHz). Authorized power: 630-kw max. visual. Antenna: 1712-ft above av. terrain, 1705-ft. above ground.

Latitude	32°	55'	28"
Longitude	79°	41'	58"

Note: Latitude and longitude coordinates shown are based on the North American Datum of 1927 (NAD 27) as currently required by the Mass Media Bureau of the FCC.

Ownership: Allbritton Communications Co. (Group Owner).

Began Operation: Station operating; no on-air date.

Represented (sales): Continental Television Sales.

Personnel:

Suzanne Teagle, Vice President, General Manager & National Sales Manager.

Austin Walker, Operations Manager & Promotion Director.

Chuck Groome, Local Sales Manager.

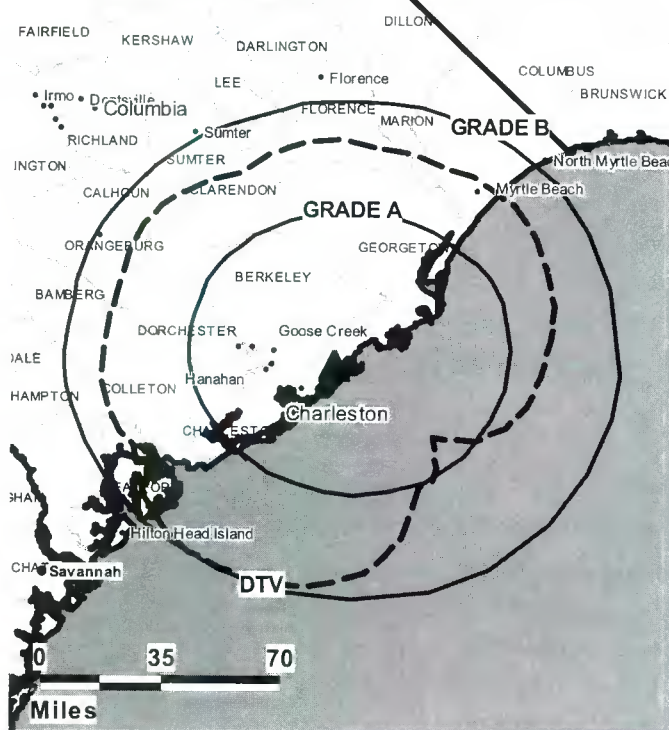
Perry Boxx, News Director.

Lowell Becknew, Chief Engineer.

Jennifer Jenkins, Business Manager.

Deborah Jackson, Program Director.

WCIV-DT BMPCDT-20020423AAI GRANTED: 7/3/2002



© 2006 Warren Communications News

Sybil Blanton, Traffic Manager.

City of License: Charleston. **Station DMA:** Charleston, SC. **Rank:** 101.

Nielsen Data: Not available.

WCSC-DT
Ch. 52

Network Service: CBS.

Licensee: WCSC Inc., Box 160005, Charleston, SC 29403.

Studio: 2126 Charlie Hall Blvd., Charleston, SC 29414.

Mailing Address: 2126 Charlie Hall Blvd., Charleston, SC 29414.

Phone: 843-402-5555. **Fax:** 843-402-5579.

E-mail: talkback@wcsc.com

Web Site: <http://www.wcsc.com>

Technical Facilities: Channel No. 52 (698-704 MHz). Authorized power: 1000-kw max. visual. Antenna: 1709-ft above av. terrain, 1706-ft. above ground.

Latitude	32°	55'	28"
Longitude	79°	41'	58"

Note: Latitude and longitude coordinates shown are based on the North American Datum of 1927 (NAD 27) as currently required by the Mass Media Bureau of the FCC.

Ownership: Jefferson-Pilot Communications Co. (Group Owner).

Began Operation: October 26, 2002. Standard and High Definition.

Represented (sales): Petry Television Inc.

Personnel:

Rita Littles-O'Neill, General Manager.

Amy Spencer, General Sales Manager.

Michael Sakin, Local Sales Manager.

Don Pratt, News Director.

Eldon Brown, Engineering Director.

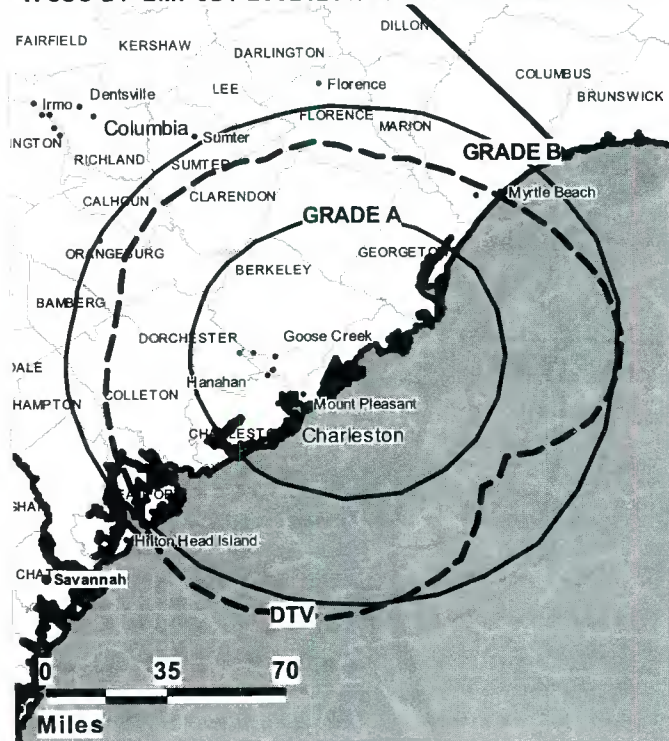
Lowell Knouff, Chief Engineer.

Brian Stephenson, Controller.

Amanda Childs, Promotion Director.

James P. DeMauro, Production Manager.

WCSC-DT BMPCDT-20021206AAV GRANTED: 4/10/2003



© 2006 Warren Communications News

Christy King, Creative Services Director.

Libby Keller, Traffic Director.

Kelly Ennis, Human Resources Manager.

City of License: Charleston. **Station DMA:** Charleston, SC. **Rank:** 101.

Nielsen Data: Not available.

WCSC-TV

Ch. 5

Network Service: CBS.

Licensee: WCSC Inc., 2126 Charlie Hall Blvd., Charleston, SC 29414.

Studio: 2126 Charlie Hall Blvd., Charleston, SC 29414.

Mailing Address: 2126 Charlie Hall Blvd., Charleston, SC 29414.

Phone: 843-402-5555. **Fax:** 843-402-5579 (news).

E-mail: talkback@wcsc.com

Web Site: http://www.wcsc.com

Technical Facilities: Channel No. 5 (76-82 MHz). Authorized power: 100-kw visual, 20-kw aural. Antenna: 1960-ft above av. terrain, 1956-ft. above ground, 1972-ft. above sea level.

Latitude 32° 55' 28"
Longitude 79° 41' 58"

Transmitter: 3.4-mi. NE of Ten Mile, E of Hwy. 17-701, SE of intersection with Sewee Rd.

Digital Facilities: Channel No. 52 (698-704 MHz). Power: 1000-kw max. visual. Antenna: 1709-ft above av. terrain, 1706-ft. above ground.

Latitude 32° 55' 28"
Longitude 79° 41' 58"

FCC Digital File Number: BMPCDT-20000501ADT. Granted: April 10, 2003.

Note: Latitude and longitude coordinates shown are based on the North American Datum of 1927 (NAD 27) as currently required by the Mass Media Bureau of the FCC.

Multichannel TV Sound: Stereo and separate audio program.

Satellite Earth Stations: Transmitter Harris; Scientific-Atlanta, 4.6-meter C-band; Satcom Technologies, 5.5-meter Ku-band; Scientific-Atlanta, 7-meter C-band; Scientific-Atlanta, Microdyne, M/A-Com receivers.

SNG Mobile Dish: Andrew, 1.9-meter Ku-band.

News Services: UPI, NIWS, CBS Newspath, AP.

Ownership: Jefferson-Pilot Communications Co. (Group Owner).

Began Operation: June 19, 1953.

Represented (sales): Petry Television Inc.

Represented (legal): Tierney & Swift.

Represented (engineering): Lohnes & Culver.

Personnel:

Rita Littles-O'Neill, General Manager.

Amy Spencer, General Sales Manager.

Michael Sakin, Local Sales Manager.

Don Pratt, News Director.

Eldon Brown, Engineering Director.

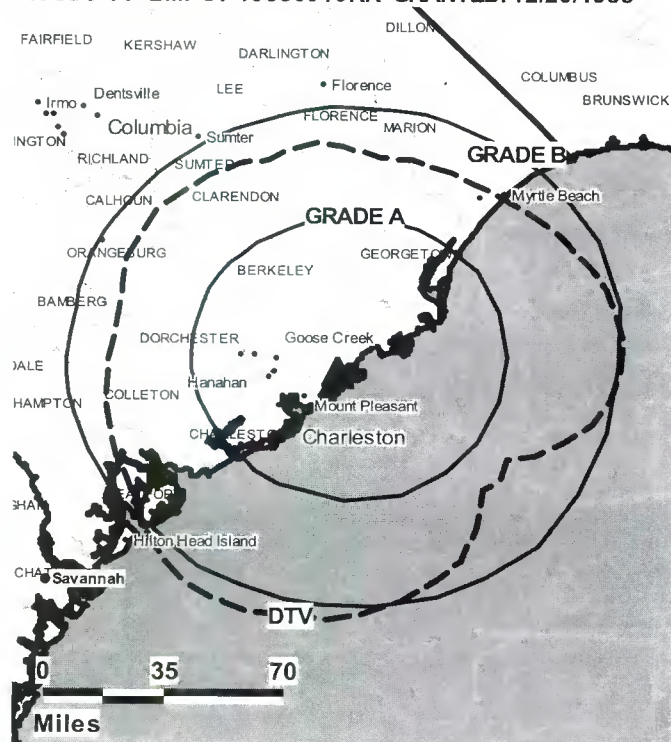
Lowell Knouff, Chief Engineer.

Brian Stephenson, Controller.

Amanda Childs, Promotion Director.

James P. DeMauro, Production Manager.

WCSC-TV BMPCT-19850910KR GRANTED: 12/20/1985



© 2006 Warren Communications News

Christy King, Creative Services Director.

Libby Keller, Traffic Director.

Kelly Ennis, Human Resources Manager.

Highest 30 Sec. Rate: \$7000.

City of License: Charleston. **Station DMA:** Charleston, SC. **Rank:** 101.

Circulation © 2005 Nielsen. Coverage based on Nielsen study.

GrandTotal	Cable TV Households	Non-cable TV Households	Total TV Households
Estimated Station Totals *	357,470	141,710	499,180
Average Weekly Circulation (2005)	175,294	64,185	239,479
Average Daily Circulation (2005)			120,711
Station DMA Total	Cable TV Households	Non-cable TV Households	Total TV Households
Estimated Station Totals *	194,100	88,640	282,740
Average Weekly Circulation (2005)	140,819	57,835	198,654
Average Daily Circulation (2005)			107,709
Other DMA Total	Cable TV Households	Non-cable TV Households	Total TV Households
Estimated Station Totals *	163,370	53,070	216,440
Average Weekly Circulation (2005)	34,475	6,350	40,825
Average Daily Circulation (2005)			13,002

*Estimated station totals are sums of the Nielsen TV and Cable TV household estimates for each county in which the station registers viewing of more than 5% as per the Nielsen Survey Methods.

WMMP
Ch. 36

Network Service: UPN.

Licensee: WMMP Licensee LP, c/o Shaw Pittman LLP, attn. K. Schmeltzer, 2300 N St. NW, Washington, DC 20037-1128.

Studio: 4301 Arco Lane, Charleston, SC 29418.

Mailing Address: 4301 Arco Lane, Charleston, SC 29418.

Phone: 843-744-2424. **Fax:** 843-554-9649.

E-mail: comments@wmmp36.com

Web Site: http://www.wmmp36.com

Technical Facilities: Channel No. 36 (602-608 MHz). Authorized power: 147-kw max. & 60-kw horizontal visual. Antenna: 833-ft above av. terrain, 840-ft. above ground, 840-ft. above sea level.

Latitude	32°	47'	15"
Longitude	79°	51'	00"

Holds CP for change to 1000-kw max. visual, 1914-ft above av. terrain, 1904-ft. above ground, 1921-ft. above sea level; lat. 32° 56' 24", long. 79° 41' 45", BPC-20040503AAR.

Transmitter: Hwy. 703, SE of Mount Pleasant.

Digital Facilities: Channel No. 35 (596-602 MHz). Power: 46-kw max. visual, aural. Antenna: 1914-ft above av. terrain, 1904-ft. above ground, 1921-ft. above sea level.

Latitude	32°	56'	24"
Longitude	79°	41'	45"

FCC Digital File Number: BPCDT-19991028ACJ. Granted: July 14, 2004.

Note: Latitude and longitude coordinates shown are based on the North American Datum of 1927 (NAD 27) as currently required by the Mass Media Bureau of the FCC.

Multichannel TV Sound: Stereo only.

LMA: Local marketing agreement with WTAT-TV (F), Charleston.

Ownership: Sinclair Broadcast Group Inc. (Group Owner).

Began Operation: December 2, 1992. Sale to Max Media Properties LLC by Caro Broadcasting Ltd. approved by FCC July 23, 1996. Sale to present owner by Max Media Properties LLC approved by FCC June 26, 1998 (Television Digest, Vol. 37:49).

Represented (sales): Millennium Sales & Marketing.

Represented (legal): Shaw Pittman.

Personnel:

David Tynan, General Manager.

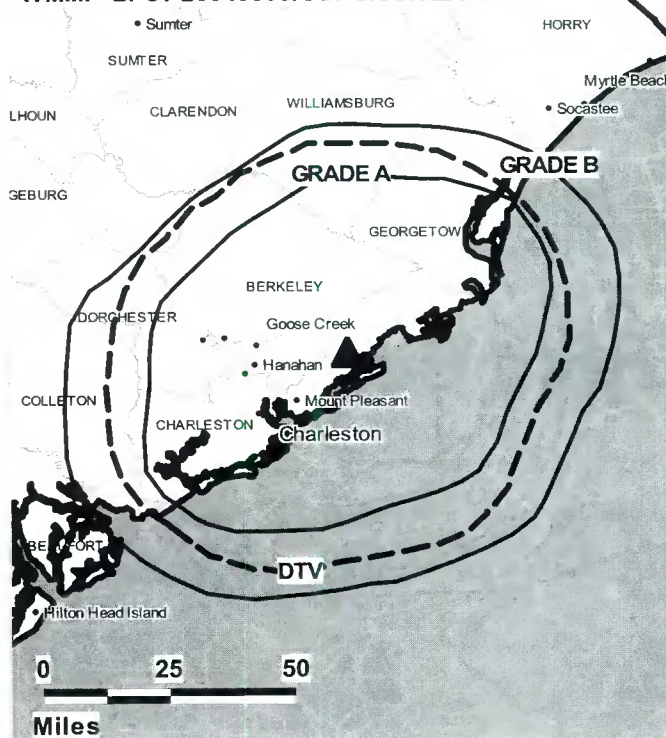
Allison Aldridge, Local Sales Manager.

Don Stewart, Chief Engineer.

Bill Littleton, Program Director.

Jason Lewis, Production Manager.

WMMP BPCT-20040503AAR GRANTED: 3/8/2005



© 2006 Warren Communications News

Sallie Moultrie, Traffic Manager.

Marge Bowen, Administrative Assistant, Human Resources.

Highest 30 Sec. Rate: \$200.

City of License: Charleston. **Station DMA:** Charleston, SC. **Rank:** 101.

Circulation © 2005 Nielsen. Coverage based on Nielsen study.

GrandTotal	Cable TV Households	Non-cable TV Households	Total TV Households
Estimated Station Totals *	194,100	88,640	282,740
Average Weekly Circulation (2005)	43,440	18,056	61,496
Average Daily Circulation (2005)			21,991

Station DMA Total	Cable TV Households	Non-cable TV Households	Total TV Households
Estimated Station Totals *	194,100	88,640	282,740
Average Weekly Circulation (2005)	43,440	18,056	61,496
Average Daily Circulation (2005)			21,991

*Estimated station totals are sums of the Nielsen TV and Cable TV household estimates for each county in which the station registers viewing of more than 5% as per the Nielsen Survey Methods.

WMMP-DT

Ch. 35

Network Service: UPN.

Grantee: WMMP Licensee LP, c/o Shaw Pittman LLP, attn. K. Schmeltzer, 2300 N St. NW, Washington, DC 20037-1128.

Studio: 4310 Arco Lane, Charleston, SC 29418.

Mailing Address: 4310 Arco Lane, Charleston, SC 29418.

Phone: 843-744-2424. **Fax:** 843-554-9649.

E-mail: comments@wmmp36.com

Web Site: <http://www.wmmp36.com>

Technical Facilities: Channel No. 35 (596-602 MHz). Authorized power: 46-kw max. visual, aural. Antenna: 1914-ft above av. terrain, 1904-ft. above ground, 1921-ft. above sea level.

Latitude	32°	56'	24"
Longitude	79°	41'	45"

Note: Latitude and longitude coordinates shown are based on the North American Datum of 1927 (NAD 27) as currently required by the Mass Media Bureau of the FCC.

Ownership: Sinclair Broadcast Group Inc. (Group Owner).

Began Operation: Station operating under Special Temporary Authority at 3.6-kw max. visual; no on-air date

Represented (legal): Shaw Pittman.

Represented (sales): Millennium Sales & Marketing.

Personnel:

David Tynan, General Manager.

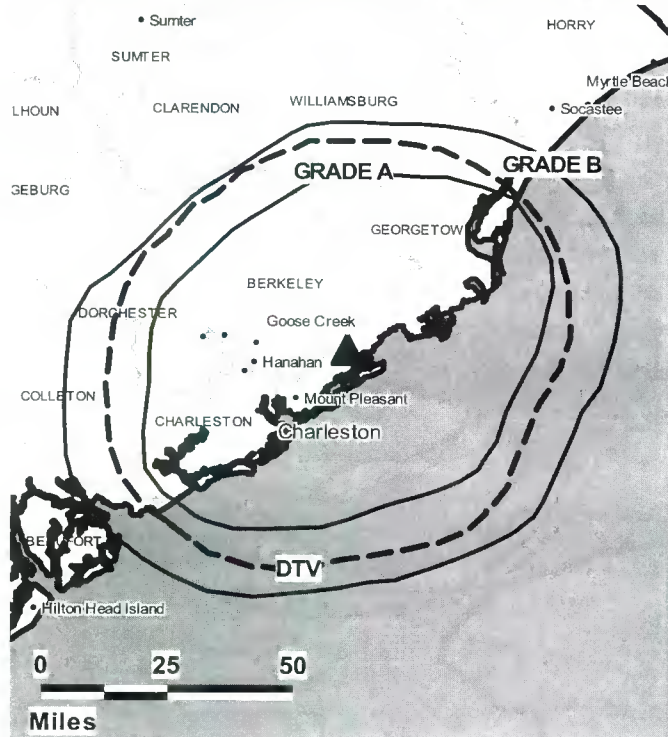
Allison Aldridge, Local Sales Manager.

Don Stewart, Chief Engineer.

Bill Littleton, Program Director.

Jason Lewis, Production Manager.

WMMP-DT BMPCDT-20040503AAS GRANTED: 7/14/2004



© 2006 Warren Communications News

Sallie Moultrie, Traffic Manager.

Marge Bowen, Administrative Assistant, Human Resources.

City of License: Charleston. **Station DMA:** Charleston, SC. **Rank:** 101.

Nielsen Data: Not available.

WTAT-DT
Ch. 40

Network Service: FOX.

Grantee: WTAT Licensee LLC, 2000 W. 41st St., Baltimore, MD 21211.

Studio: 4301 Arco Lane, Charleston, SC 29418.

Mailing Address: 4301 Arco Lane, Charleston, SC 29418.

Phone: 843-744-2424. **Fax:** 843-554-9649.

E-mail: dstewart@wtat.com

Web Site: <http://www.wtat24.com>

Technical Facilities: Channel No. 40 (626-632 MHz). Authorized power: 400-kw max. visual, aural. Antenna: 1914-ft above av. terrain, 1904-ft. above ground, 1921-ft. above sea level.

Latitude	32°	56'	24"
Longitude	79°	41'	45"

Note: Latitude and longitude coordinates shown are based on the North American Datum of 1927 (NAD 27) as currently required by the Mass Media Bureau of the FCC.

Ownership: Cunningham Broadcasting Corp. (Group Owner).

Began Operation: Station operating under Special Temporary Authority at 3.6-kw max. visual; no on-air date

Represented (sales): Millennium Sales & Marketing.

Represented (legal): Shaw Pittman.

Personnel:

David Tynan, General Manager.

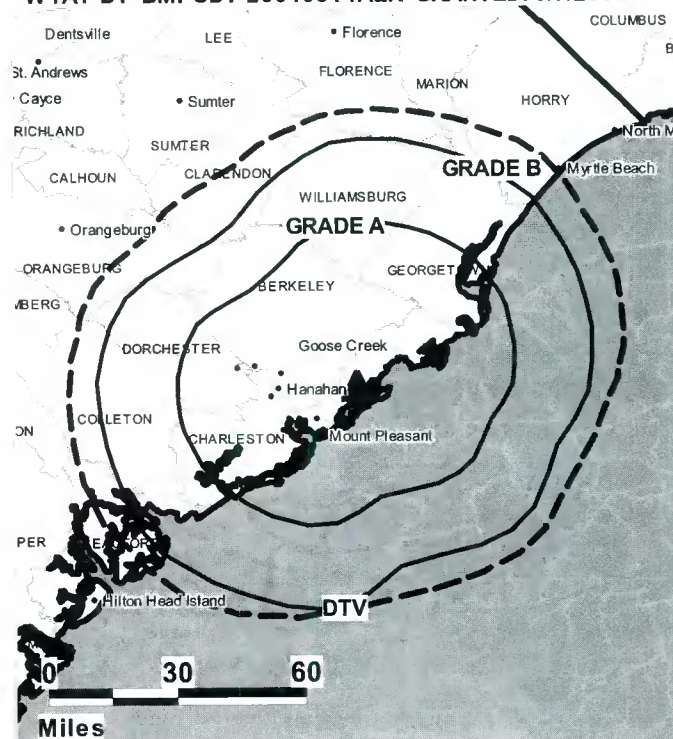
Allison Aldridge, Local Sales Manager.

Don Stewart, Chief Engineer.

Bill Littleton, Program Director.

Jason Lewis, Production Manager.

WTAT-DT BMPCDT-20040514AEK GRANTED: 6/7/2004



© 2006 Warren Communications News

Sallie Moultrie, Traffic Manager.

Marge Bowen, Administrative Assistant & Human Resources Director.

City of License: Charleston. **Station DMA:** Charleston, SC. **Rank:** 101.

Nielsen Data: Not available.

WTAT-TV

Ch. 24

Network Service: FOX.

Licensee: WTAT Licensee LLC, 2000 W. 41st St., Baltimore, MD 21211.

Studio: 4301 Arco Lane, Charleston, SC 29418.

Mailing Address: 4301 Arco Lane, Charleston, SC 29418.

Phone: 843-744-2424. **Fax:** 843-554-9649.

E-mail: dstewart@wtat.com

Web Site: http://www.wtat24.com

Technical Facilities: Channel No. 24 (530-536 MHz). Authorized power: 5000-kw max. visual, 500-kw aural. Antenna: 1778-ft above av. terrain, 1767-ft. above ground, 1784-ft. above sea level.

Latitude	32°	56'	24"
Longitude	79°	41'	45"

Holds CP for change to 3500-kw max. visual, 1914-ft above av. terrain, 1904-ft. above ground, 1921-ft. above sea level; BPCT-20040514AEL.

Transmitter: 4-mi. NE of Ten Mile on Sewee Rd., Isle of Palms.

Digital Facilities: Channel No. 40 (626-632 MHz). Power: 400-kw max. visual, aural. Antenna: 1914-ft above av. terrain, 1904-ft. above ground, 1921-ft. above sea level.

Latitude	32°	56'	24"
Longitude	79°	41'	45"

FCC Digital File Number: BPCDT-19991101AIN. Granted: June 07, 2004.

Note: Latitude and longitude coordinates shown are based on the North American Datum of 1927 (NAD 27) as currently required by the Mass Media Bureau of the FCC.

Multichannel TV Sound: Stereo only.

Satellite Earth Stations: Transmitter RCA; Scientific-Atlanta, 4.6-meter Ku-band; Paracclipse, 5-meter C-band; Microdyne, 7-meter C-band; AFC, 7-meter; Microdyne receivers.

LMA: Local marketing agreement with WMMP (U), Charleston.

Ownership: Cunningham Broadcasting Corp. (Group Owner).

Began Operation: September 7, 1985. Proposed sales to Sinclair Broadcast Group Inc. dismissed by FCC February 26, 2004 and September 13, 2002.

Represented (sales): Millennium Sales & Marketing.

Represented (legal): Shaw Pittman.

Represented (engineering): du Treil, Lundin & Rackley Inc.

Personnel:

David Tynan, General Manager.

Allison Aldridge, Local Sales Manager.

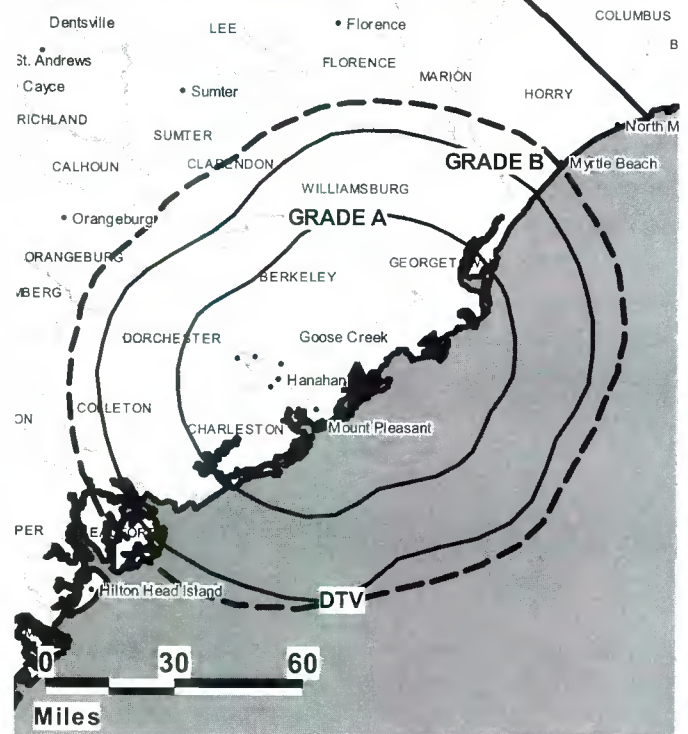
Don Stewart, Chief Engineer.

Bill Littleton, Program Director.

Jason Lewis, Production Manager.

Sallie Moultrie, Traffic Manager.

WTAT-TV BPCT-20040514AEL GRANTED: 11/2/2004



© 2006 Warren Communications News

Marge Bowen, Administrative Assistant & Human Resources Director.

Rates: On request.

City of License: Charleston. **Station DMA:** Charleston, SC. **Rank:** 101.

Circulation © 2005 Nielsen. Coverage based on Nielsen study.

GrandTotal	Cable TV Households	Non-cable TV Households	Total TV Households
Estimated Station Totals *	281,440	120,270	401,710
Average Weekly Circulation (2005)	100,728	43,324	144,052
Average Daily Circulation (2005)			57,803

Station DMA Total	Cable TV Households	Non-cable TV Households	Total TV Households
Estimated Station Totals *	194,100	88,640	282,740
Average Weekly Circulation (2005)	95,488	38,766	134,254
Average Daily Circulation (2005)			55,190

Other DMA Total	Cable TV Households	Non-cable TV Households	Total TV Households
Estimated Station Totals *	87,340	31,630	118,970
Average Weekly Circulation (2005)	5,240	4,558	9,798
Average Daily Circulation (2005)			2,613

*Estimated station totals are sums of the Nielsen TV and Cable TV household estimates for each county in which the station registers viewing of more than 5% as per the Nielsen Survey Methods.

WACH
Ch. 57

Network Service: FOX.

Licensee: Raycom America License Subsidiary LLC, 201 Monroe St., 20th Floor, RSA Tower, Montgomery, AL 36104.

Studio: 1400 Pickens St., Suite 600, Columbia, SC 29201.

Mailing Address: 1400 Pickens St., Suite 600, Columbia, SC 29201.

Phone: 803-252-5757. **Fax:** 803-212-7270.

E-mail: sales@wach.com

Web Site: http://www.wach.com

Technical Facilities: Channel No. 57 (728-734 MHz). Authorized power: 2766-kw max. visual. Antenna: 1588-ft above av. terrain, 1575-ft. above ground, 1858-ft. above sea level.

Latitude 34° 06' 58"
Longitude 80° 45' 51"

Digital Facilities: Channel No. 48 (674-680 MHz). Power: 520-kw max. visual. Antenna: 587-ft above av. terrain, 475-ft. above ground.

Latitude 34° 02' 38"
Longitude 80° 59' 51"

Note: Latitude and longitude coordinates shown are based on the North American Datum of 1927 (NAD 27) as currently required by the Mass Media Bureau of the FCC.

Multichannel TV Sound: Stereo only.

Satellite Earth Station: Transmitter Townsend; DH Satellite, 5-meter KC-band.

News Services: Fox NewsEdge, CNN Newsource.

Ownership: Raycom Media Inc. (Group Owner).

Began Operation: October 2, 1981. Sale to FCVS Communications by Carolina Christian Broadcasting approved by FCC March 14, 1988. Sale to Ellis Communications by FCVS Communications approved by FCC October 7, 1993. Sale to present owner by Ellis Communications approved by FCC July 26, 1996 (Television Digest, Vol. 36:4).

Represented (sales): TeleRep Inc.

Represented (legal): Covington & Burling.

Personnel:

Scott McBride, General Manager & National Sales Manager.

Cheri Spetz, General Sales Manager.

John Farmer, Local Sales Manager.

Mike Woolfolk, News Director.

Dan Orta, Chief Engineer.

Brenda Holloway, Business Manager.

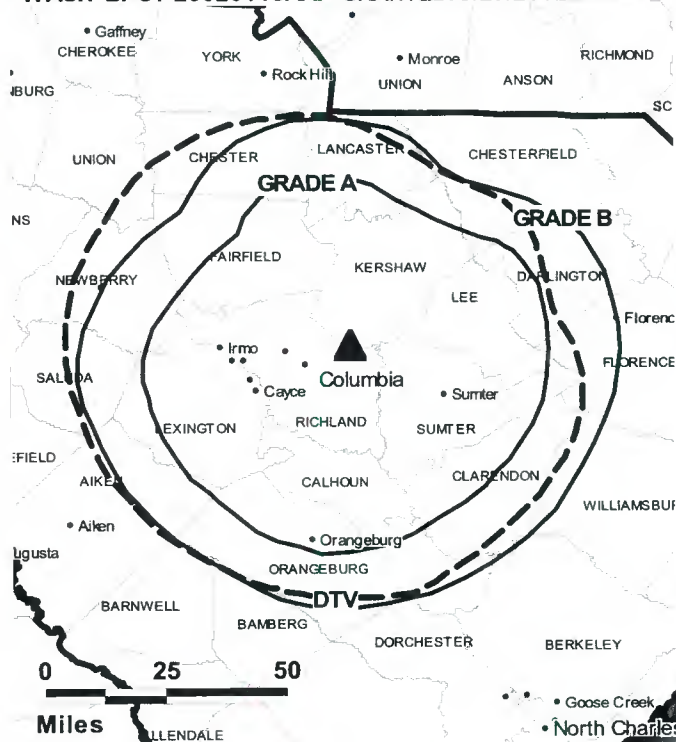
Lisa Cruz, Program Director.

Danielle Kent, Promotion Director.

Nina Gibson, Traffic Manager.

Reese Barkley, Human Resources Director.

-WACH BPCT-20020115AAF GRANTED: 9/27/2002



© 2006 Warren Communications News

Highest 30 Sec. Rate: \$1000.

City of License: Columbia. **Station DMA:** Columbia, SC. **Rank:** 83.

Circulation © 2005 Nielsen. Coverage based on Nielsen study.

GrandTotal	Cable TV Households	Non-cable TV Households	Total TV Households
Estimated Station Totals *	232,470	168,120	400,590
Average Weekly Circulation (2005)	126,901	75,007	201,908
Average Daily Circulation (2005)			83,018
Station DMA Total	Cable TV Households	Non-cable TV Households	Total TV Households
Estimated Station Totals *	212,080	156,170	368,250
Average Weekly Circulation (2005)	123,239	74,206	197,445
Average Daily Circulation (2005)			81,169
Other DMA Total	Cable TV Households	Non-cable TV Households	Total TV Households
Estimated Station Totals *	20,390	11,950	32,340
Average Weekly Circulation (2005)	3,662	801	4,463
Average Daily Circulation (2005)			1,849

*Estimated station totals are sums of the Nielsen TV and Cable TV household estimates for each county in which the station registers viewing of more than 5% as per the Nielsen Survey Methods.

WIS
Ch. 10

Network Service: NBC.

Licensee: LibCo Inc., 639 Isbell Rd., Suite 390, Reno, NV 89509.

Studio: 1111 Bull St., Columbia, SC 29201.

Mailing Address: Box 367, Columbia, SC 29201.

Phone: 803-758-1271; 803-799-1010. **Fax:** 803-758-1155.

Web Site: <http://www.wistv.com>

Technical Facilities: Channel No. 10 (192-198 MHz). Authorized power: 316-kw visual, 63.2-kw aural. Antenna: 1571-ft above av. terrain, 1489-ft. above ground, 1850-ft. above sea level.

Latitude 34° 07' 29"
Longitude 80° 45' 23"

Transmitter: 1741 Tower Rd., Lugoff.

Digital Facilities: Channel No. 41 (632-638 MHz). Power: 874-kw max. visual, aural. Antenna: 1516-ft above av. terrain, 1434-ft. above ground, 351-ft. above sea level.

Latitude 34° 07' 29"
Longitude 80° 45' 23"

Note: Latitude and longitude coordinates shown are based on the North American Datum of 1927 (NAD 27) as currently required by the Mass Media Bureau of the FCC.

Multichannel TV Sound: Stereo only.

Satellite Earth Stations: Transmitter Harris; Comsat, 3-meter Ku-band; AFC, 3.6-meter Ku-band; DH Satellite, 4.9-meter KC-band; Scientific-Atlanta, 7-meter C-band; Comsat, 8-meter Ku-band; Standard Communications, Scientific-Atlanta, M/A-Com, Harris receivers.

SNG Mobile Dish: Andrew, 2.3-meter Ku-band.

News Services: NBC News Channel, CNN Newsource, AP.

Ownership: Cosmos Broadcasting Corp. (Group Owner).

Began Operation: November 7, 1953.

Represented (sales): Harrington, Righter & Parsons Inc.

Represented (legal): Dow, Lohnes & Albertson PLLC.

Personnel:

Mel Stebbins, General Manager.

Tina Blacklocke, Station Manager & News Director.

Brent Lane, General Sales Manager.

Nancy Litif, Local Sales Manager.

Debbie Johnson, Regional & National Sales Manager.

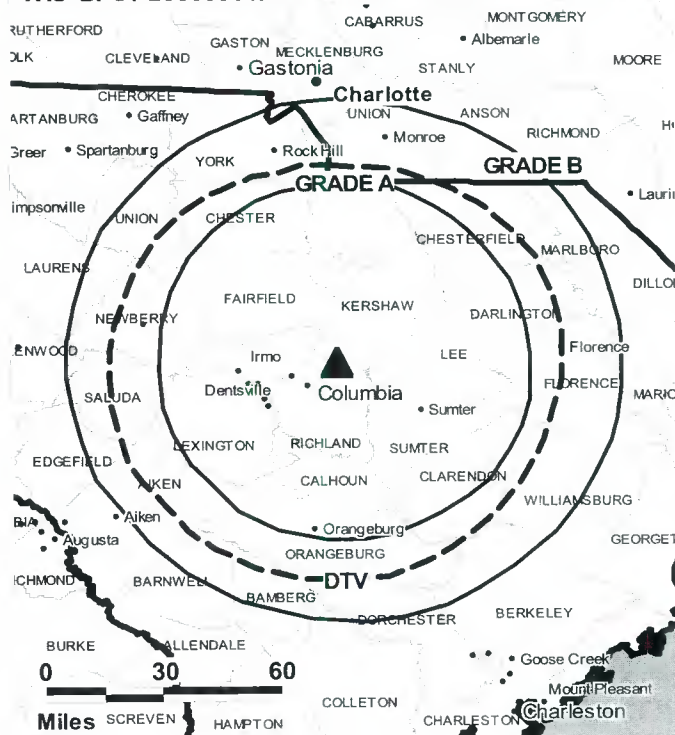
Ken Thayer, Chief Engineer.

Quentin Kenny, Business Manager.

Barry Ahrendt, Program & Promotion Manager.

John Howard, Production Manager.

WIS BPCT-20000501AEZ GRANTED: 10/29/2002



© 2006 Warren Communications News

Joyce Murphy, Traffic Manager.

Highest 30 Sec. Rate: \$3000.

City of License: Columbia. **Station DMA:** Columbia, SC. **Rank:** 83.

Circulation © 2005 Nielsen. Coverage based on Nielsen study.

GrandTotal	Cable TV Households	Non-cable TV Households	Total TV Households
Estimated Station Totals *	497,730	244,850	742,580
Average Weekly Circulation (2005)	277,255	122,828	400,083
Average Daily Circulation (2005)			219,994
Station DMA Total	Cable TV Households	Non-cable TV Households	Total TV Households
Estimated Station Totals *	212,080	156,170	368,250
Average Weekly Circulation (2005)	171,017	108,385	279,402
Average Daily Circulation (2005)			174,925
Other DMA Total	Cable TV Households	Non-cable TV Households	Total TV Households
Estimated Station Totals *	285,650	88,680	374,330
Average Weekly Circulation (2005)	106,238	14,443	120,681
Average Daily Circulation (2005)			45,069

*Estimated station totals are sums of the Nielsen TV and Cable TV household estimates for each county in which the station registers viewing of more than 5% as per the Nielsen Survey Methods.

WIS-DT

Ch. 41

Network Service: NBC.

Licensee: LibCo Inc., 639 Isbell Rd., Suite 390, Reno, NV 89509.

Studio: 1111 Bull St., Columbia, SC 29201.

Mailing Address: Box 367, Columbia, SC 29201.

Phone: 803-758-1271; 803-799-1010. **Fax:** 803-758-1155.

Web Site: <http://www.wistv.com>

Technical Facilities: Channel No. 41 (632-638 MHz). Authorized power: 874-kw max. visual, aural. Antenna: 1516-ft above av. terrain, 1434-ft. above ground, 351-ft. above sea level.

Latitude	34°	07'	29"
Longitude	80°	45'	23"

Note: Latitude and longitude coordinates shown are based on the North American Datum of 1927 (NAD 27) as currently required by the Mass Media Bureau of the FCC.

Ownership: Cosmos Broadcasting Corp. (Group Owner).

Began Operation: January 30, 2003. Standard and High Definition.

Represented (sales): Harrington, Richter & Parsons Inc.

Represented (legal): Dow, Lohnes & Albertson PLLC.

Personnel:

Mel Stebbins, General Manager.

Tina Blacklocke, Station Manager & News Director.

Brent Lane, General Sales Manager.

Nancy Litif, Local Sales Manager.

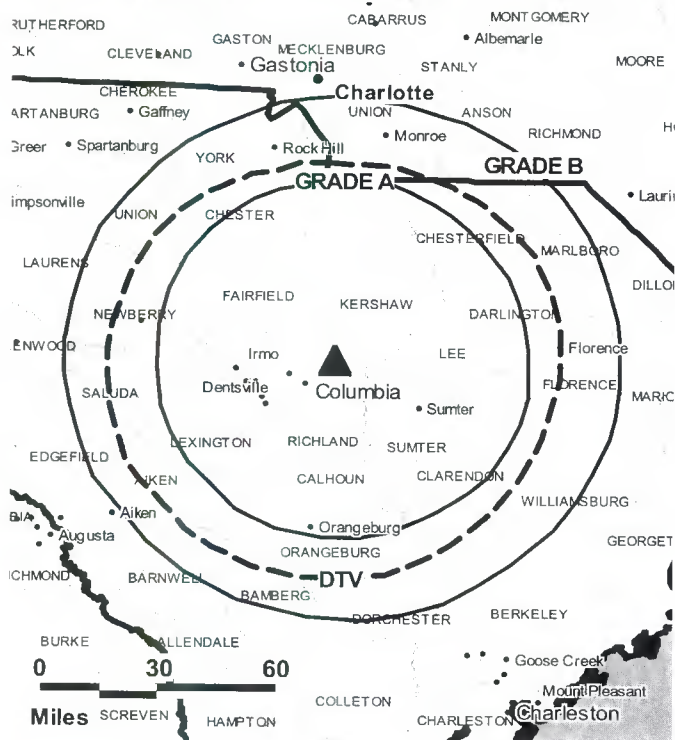
Debbie Johnson, National & Regional Sales Manager.

Ken Thayer, Chief Engineer.

Quentin Kenny, Business Manager.

Barry Ahrendt, Program & Promotion Director.

WIS-DT BMPCDT-20021002ABB GRANTED: 11/22/2002



© 2006 Warren Communications News

John Howard, Production Manager.

Joyce Murphy, Traffic Manager.

Highest 30 Sec. Rate: \$3000.

City of License: Columbia. **Station DMA:** Columbia, SC. **Rank:** 83.

Nielsen Data: Not available.

WLTX
Ch. 19

Network Service: CBS.

Licensee: Pacific & Southern Co., 1100 Wilson Blvd., c/o Gannett Co. Inc., Arlington, VA 22234.

Studio: 6027 Gamers Ferry Rd., Columbia, SC 29209.

Mailing Address: 6027 Gamers Ferry Rd., Columbia, SC 29209.

Phone: 803-776-3600. **Fax:** 803-695-3714.

E-mail: rodell@wltx.gannett.com

Web Site: http://www.wltx.com

Technical Facilities: Channel No. 19 (500-506 MHz). Authorized power: 5000-kw max. visual, 500-kw aural. Antenna: 1749-ft above av. terrain, 1664-ft. above ground, 2014-ft. above sea level.

Latitude 34° 05' 49"
Longitude 80° 45' 51"

Transmitter: Screaming Eagle Rd., 11-mi. NE of Columbia.

Digital Facilities: Channel No. 17 (488-494 MHz). Power: 232-kw max. visual. Antenna: 1749-ft above av. terrain, 1670-ft. above ground.

Latitude 34° 05' 49"
Longitude 80° 45' 51"

Note: Latitude and longitude coordinates shown are based on the North American Datum of 1927 (NAD 27) as currently required by the Mass Media Bureau of the FCC.

Multichannel TV Sound: Stereo only.

Satellite Earth Stations: Transmitter RCA; RCA, 3.6-meter Ku-band; ChannelMaster, 3.6-meter C-band; Scientific-Atlanta, 4.6-meter C-band; Scientific-Atlanta, 7-meter C-band; Scientific-Atlanta, ChannelMaster receivers.

News Services: CBS Newspath, AP.

Ownership: Gannett Broadcasting Group (Group Owner).

Began Operation: September 1, 1953. Broadcast on Ch. 67 for first eight years. Shifted to Ch. 19 on June 30, 1961. Sale to Lewis Broadcasting Corp. by Palmetto Radio Corp. approved by FCC February 22, 1978 (Television Digest, Vol. 18:9). Sale to present owner by Lewis Broadcasting Corp. approved by FCC April 29, 1998.

Represented (sales): Blair Television.

Represented (legal): Wiley, Rein & Fielding.

Represented (engineering): Communications Engineering Services PC.

Personnel:

Rich O'Dell, President & General Manager.

Bob Heinzelman, General & National Sales Manager.

Charles Alexander, Local Sales Manager.

Mike Garber, News Director.

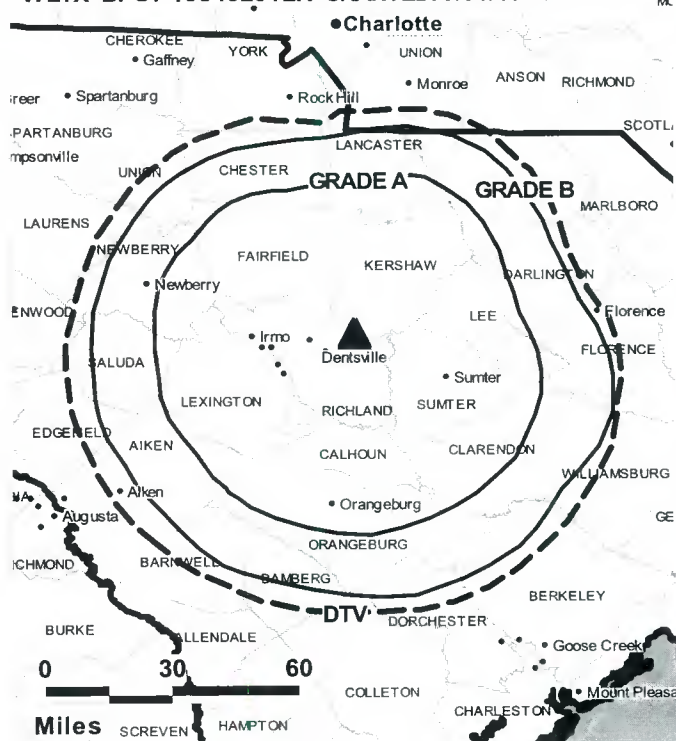
Dan Stalmaker, Chief Engineer.

Keely Richardson, Business Manager.

Rob Thomas, Marketing & Promotion Manager.

Barry Anderson, Production Manager.

WLTX BPCT-19840201LK GRANTED: 5/31/1984



© 2006 Warren Communications News

Tom Gillespie, Traffic Manager.

Rates: On request.

City of License: Columbia. **Station DMA:** Columbia, SC. **Rank:** 83.

Circulation © 2005 Nielsen. Coverage based on Nielsen study.

GrandTotal	Cable TV Households	Non-cable TV Households	Total TV Households
Estimated Station Totals *	256,410	208,480	464,890
Average Weekly Circulation (2005)	152,488	100,233	252,721
Average Daily Circulation (2005)			123,956
Station DMA Total	Cable TV Households	Non-cable TV Households	Total TV Households
Estimated Station Totals *	212,080	156,170	368,250
Average Weekly Circulation (2005)	147,791	95,507	243,298
Average Daily Circulation (2005)			121,157
Other DMA Total	Cable TV Households	Non-cable TV Households	Total TV Households
Estimated Station Totals *	44,330	52,310	96,640
Average Weekly Circulation (2005)	4,697	4,726	9,423
Average Daily Circulation (2005)			2,799

*Estimated station totals are sums of the Nielsen TV and Cable TV household estimates for each county in which the station registers viewing of more than 5% as per the Nielsen Survey Methods.

WLTX-DT

Ch. 17

Network Service: CBS.

Grantee: Pacific & Southern Co. Inc., 6027 Devine St., Columbia, SC 29209.

Studio: 6027 Garners Ferry Rd., Columbia, SC 29209.

Mailing Address: 6027 Garners Ferry Rd., Columbia, SC 29209.

Phone: 803-776-3600. **Fax:** 803-695-3714.

E-mail: rodell@wltx.gannett.com

Web Site: http://www.wltx.com

Technical Facilities: Channel No. 17 (488-494 MHz). Authorized power: 232-kw max. visual. Antenna: 1749-ft above av. terrain, 1670-ft. above ground.

Latitude	34°	05'	49"
Longitude	80°	45'	51"

Holds CP for change to 1000-kw max. visual, 1640-ft above av. terrain, 1569-ft. above ground, 1911-ft. above sea level; BMPCDT-20020517AAP.

Note: Latitude and longitude coordinates shown are based on the North American Datum of 1927 (NAD 27) as currently required by the Mass Media Bureau of the FCC.

Ownership: Gannett Broadcasting Group (Group Owner).

Began Operation: May 3, 2002. High Definition.

Represented (sales): Blair Television.

Personnel:

Rich O'Dell, General Manager.

Robert Heinzelmann, General & National Sales Manager.

Charles Alexander, Local Sales Manager.

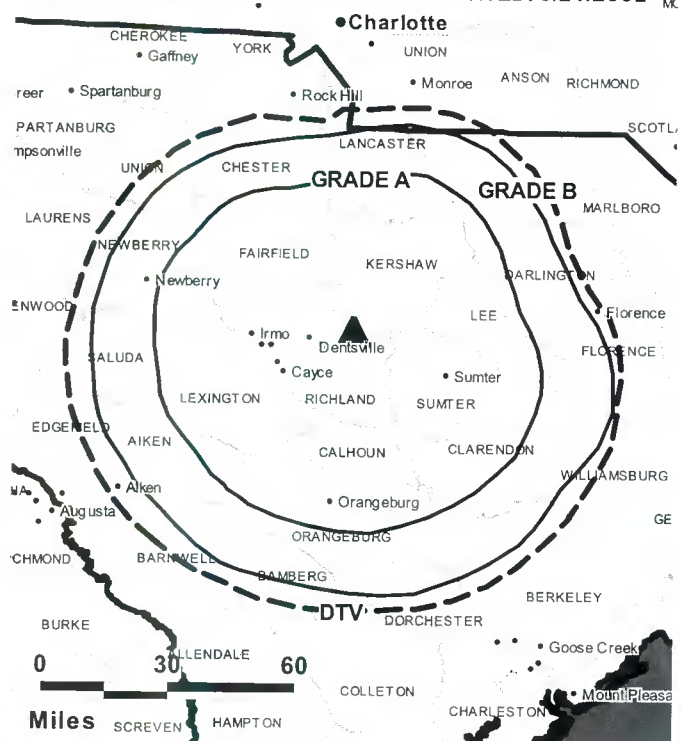
Mike Garber, News Director.

Dan Stalmaker, Chief Engineer.

Keely Richardson, Business Manager.

Rob Thomas, Marketing & Promotion Director.

WLTX-DT BMPCDT-20020517AAP GRANTED: 6/21/2002 NC



© 2006 Warren Communications News

Barry Anderson, Production Manager.

Tom Gillespie, Traffic Manager.

City of License: Columbia. **Station DMA:** Columbia, SC. **Rank:** 83.

Nielsen Data: Not available.

WOLO-DT
Ch. 8

Network Service: ABC.

Licensee: South Carolina Broadcasting Partners, 5807 Shakespeare Rd., Columbia, SC 29223.

Studio: 5807 Shakespeare Rd., Columbia, SC 29223.

Mailing Address: Box 4217, Columbia, SC 29240.

Phone: 803-754-7525. **Fax:** 803-754-6147.

E-mail: 25news@wolo.com

Web Site: <http://www.wolo.com/>

Technical Facilities: Channel No. 8 (180-186 MHz). Authorized power: 43.7-kw visual. Antenna: 1736-ft above av. terrain, 1729-ft. above ground, 1765-ft. above sea level.

Latitude	34°	06'	58"
Longitude	80°	45'	51"

Note: Latitude and longitude coordinates shown are based on the North American Datum of 1927 (NAD 27) as currently required by the Mass Media Bureau of the FCC.

Ownership: Bahakel Communications Ltd. (Group Owner).

Began Operation: October 1, 2002. Standard and High Definition.

Represented (sales): Continental Television Sales.

Personnel:

Chris Bailey, Vice President & General Manager.

Jim Babb, Executive Vice President of Television and Cable.

David Aiken, Operations & Program Manager.

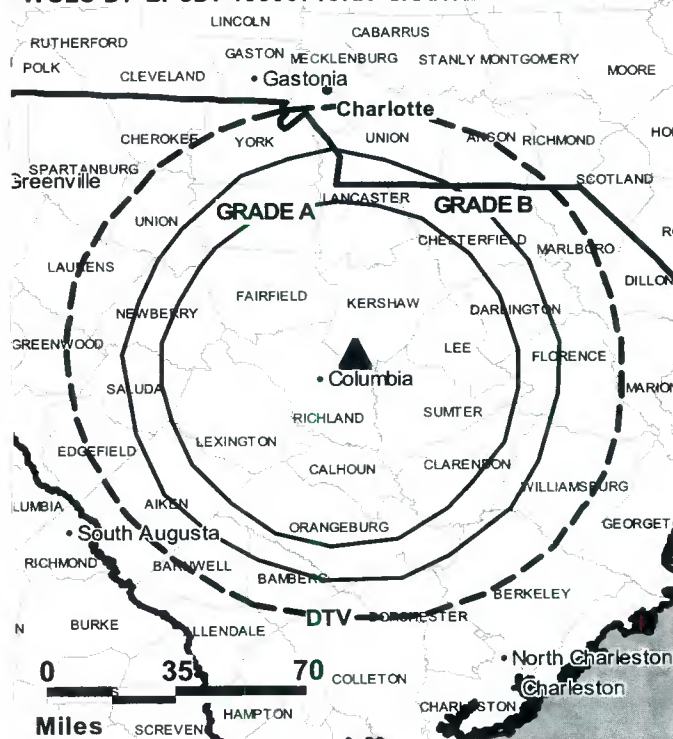
Rigby Wilson, General Sales Manager.

Christy Vaughn, News Director.

Jeff Wright, Chief Engineer.

Marty White, Business Manager.

WOLO-DT BPCDT-19990713KH GRANTED: 8/15/2000



© 2006 Warren Communications News

Jeff Floyd, Creative Services Manager.

Gwen White, Traffic Manager.

City of License: Columbia. **Station DMA:** Columbia, SC. **Rank:** 83.

Nielsen Data: Not available.

WBTW
Ch. 13

Network Service: CBS.

Licensee: Media General Broadcasting of South Carolina Holdings, Inc., 333 E. Franklin St., Richmond, VA 23219.

Studio: 3430 N. TV Rd., Florence, SC 29501.

Mailing Address: 3430 N. TV Rd., Florence, SC 29501.

Phone: 843-317-1313 (Florence); 843-293-1301 (Myrtle Beach).

Fax: 843-317-1422 (Florence).

E-mail: mpumo@wbtw.com

Web Site: http://www.wbtw.com

Technical Facilities: Channel No. 13 (210-216 MHz). Authorized power: 316-kw visual, 31.6-kw aural. Antenna: 1950-ft above av. terrain, 2000-ft. above ground, 2115-ft. above sea level.

Latitude	34°	22'	02"
Longitude	79°	19'	22"

Transmitter: 3.1-mi. N of Floyd Dale.

Digital Facilities: Channel No. 56 (722-728 MHz). Power: 1000-kw max. & 316-kw horizontal visual, & 31.6-kw horizontal aural. Antenna: 1776-ft above av. terrain, 1826-ft. above ground.

Latitude	34°	22'	04"
Longitude	79°	19'	21"

FCC Digital File Number: BPCDT-19991015ABP. Granted: December 02, 1999.

Note: Latitude and longitude coordinates shown are based on the North American Datum of 1927 (NAD 27) as currently required by the Mass Media Bureau of the FCC.

Satellite Earth Stations: Transmitter RCA; Vertex, ; Scientific-Atlanta, ; M/A-Com, ; Harris, ; Vertex, Scientific-Atlanta, M/A-Com, Harris receivers.

News Service: AP.

Ownership: Media General Inc. (Group Owner).

Began Operation: October 18, 1954. Sale to present owner by Spartan Communications Inc. approved by FCC March 22, 2000. Sale to Spartan Communications Inc. by Daily Telegraph Printing Co. approved by FCC June 12, 1984 (Television Digest, Vol. 24:15). Sale to Daily Telegraph Printing Co. by Jefferson Standard Life Insurance Co. approved by FCC February 28, 1968 (Vol. 7:43; 8:10).

Represented (sales): Harrington, Righter & Parsons Inc.

Represented (legal): Dow, Lohnes & Albertson PLLC.

Represented (engineering): du Treil, Lundin & Rackley Inc.

Personnel:

Michael Pumo, General Manager & Vice President.

Michael Caplan, General Sales Manager.

Dan Straub, Local Sales Manager, Myrtle Beach.

Steve Paris, Local Sales Manager, Florence.

Gina Katzmark, News Director.

Scott Johnson, Chief Engineer.

Pamela Driggers, Programming Coordinator.

Chuck Spruill, Marketing Director.

WBTW BMPCT-19791127LF GRANTED: 2/4/1980



© 2006 Warren Communications News

Chalmer Hamlin, Production & Creative Services Director.

Sandra Sellers, Traffic Manager.

Angela McRaven, Community Affairs Director.

Eric Walters, Managing Editor.

Rates: On request.

City of License: Florence. **Station DMA:** Myrtle Beach-Florence, SC. **Rank:** 107.

Circulation © 2005 Nielsen. Coverage based on Nielsen study.

GrandTotal	Cable TV Households	Non-cable TV Households	Total TV Households
Estimated Station Totals *	314,720	192,650	507,370
Average Weekly Circulation (2005)	184,604	79,026	263,630
Average Daily Circulation (2005)			149,866
Station DMA Total	Cable TV Households	Non-cable TV Households	Total TV Households
Estimated Station Totals *	186,010	79,360	265,370
Average Weekly Circulation (2005)	137,543	52,498	190,041
Average Daily Circulation (2005)			115,834
Other DMA Total	Cable TV Households	Non-cable TV Households	Total TV Households
Estimated Station Totals *	128,710	113,290	242,000
Average Weekly Circulation (2005)	47,061	26,528	73,589
Average Daily Circulation (2005)			34,032

*Estimated station totals are sums of the Nielsen TV and Cable TV household estimates for each county in which the station registers viewing of more than 5% as per the Nielsen Survey Methods.

WBTW-DT

Ch. 56

Network Service: CBS.

Grantee: Media General Broadcasting Inc., 3430 N. TV Rd., Florence, SC 29501.

Studio: 3430 N. TV Rd., Florence, SC 29501.

Mailing Address: 3430 N. TV Rd., Florence, SC 29501.

Phone: 843-317-1313; 843-293-1301 (Myrtle Beach). **Fax:** 843-317-1422.

E-mail: mpumo@wbtw.com

Web Site: <http://www.wbtw.com>

Technical Facilities: Channel No. 56 (722-728 MHz). Authorized power: 1000-kw max. & 316-kw horizontal visual, & 31.6-kw horizontal aural. Antenna: 1776-ft above av. terrain, 1826-ft. above ground.

Latitude	34°	22'	04"
Longitude	79°	19'	21"

Note: Latitude and longitude coordinates shown are based on the North American Datum of 1927 (NAD 27) as currently required by the Mass Media Bureau of the FCC.

Multichannel TV Sound: Stereo only.

Ownership: Media General Inc. (Group Owner).

Began Operation: January 5, 2002.

Represented (sales): Harrington, Righter & Parsons Inc.

Represented (legal): Dow, Lohnes & Albertson PLLC.

Personnel:

Michael Pumo, General Manager.

Michael Caplan, General Sales Manager.

Dan Straub, Local Sales Manager, Myrtle Beach.

Steve Paris, Local Sales Manager (Florence).

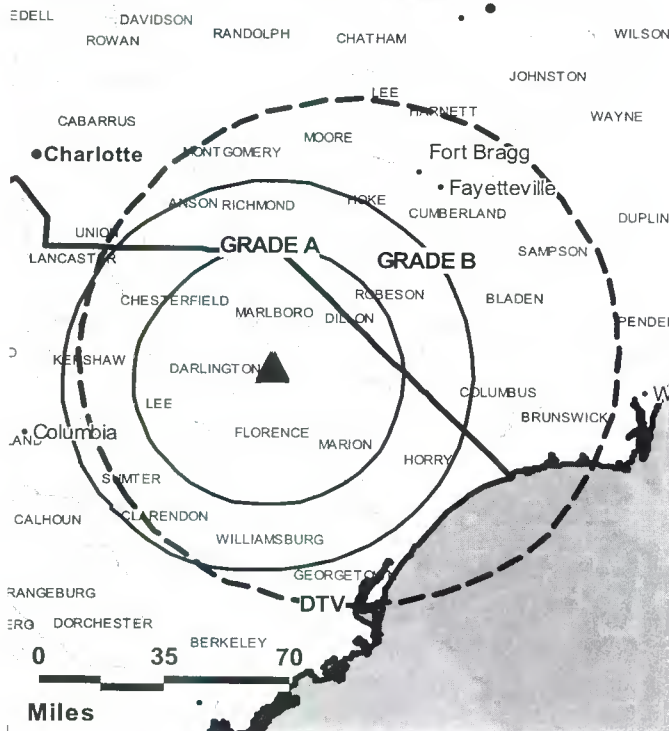
Gina Katzmark, News Director.

Scott Johnson, Chief Engineer.

Pamela Driggers, Program Coordinator.

Chuck Spruill, Marketing Director.

WBTW-DT BPCDT-19991015ABP GRANTED: 12/9/1999



Chalmer Hamlin, Production & Creative Services Director.

Sandra Sellers, Traffic Manager.

Angela McRaven, Community Affairs Director.

Eric Walters, Managing Editor.

City of License: Florence. **Station DMA:** Myrtle Beach-Florence, SC. **Rank:** 107.

Nielsen Data: Not available.

WPDE-DT
Ch. 16

Network Service: ABC.

Licensee: Grand Strand Communications, 1194 Atlantic Ave., Conway, SC 29521.

Studio: 1194 Atlantic Ave., Conway, SC 29526.

Mailing Address: Box 51150, Myrtle Beach, SC 29579.

Phone: 843-234-9733. **Fax:** 843-234-9739.

E-mail: feedback@wpde.com

Web Site: http://www.wpde.com

Technical Facilities: Channel No. 16 (482-488 MHz). Authorized power: 421-kw max. visual. Antenna: 1973-ft above av. terrain, 1968-ft. above ground.

Latitude	34°	21'	53"
Longitude	79°	19'	49"

Note: Latitude and longitude coordinates shown are based on the North American Datum of 1927 (NAD 27) as currently required by the Mass Media Bureau of the FCC.

Ownership: Diversified Communications (Group Owner).

Began Operation: Station operating; no on-air date

Represented (legal): Irwin, Campbell & Tannenwald PC.

Represented (sales): Continental Television Sales.

Personnel:

Billy Huggins, Vice President & General Manager.

Leigh Vaters, General Sales Manager.

Victoria Spechko, News Director.

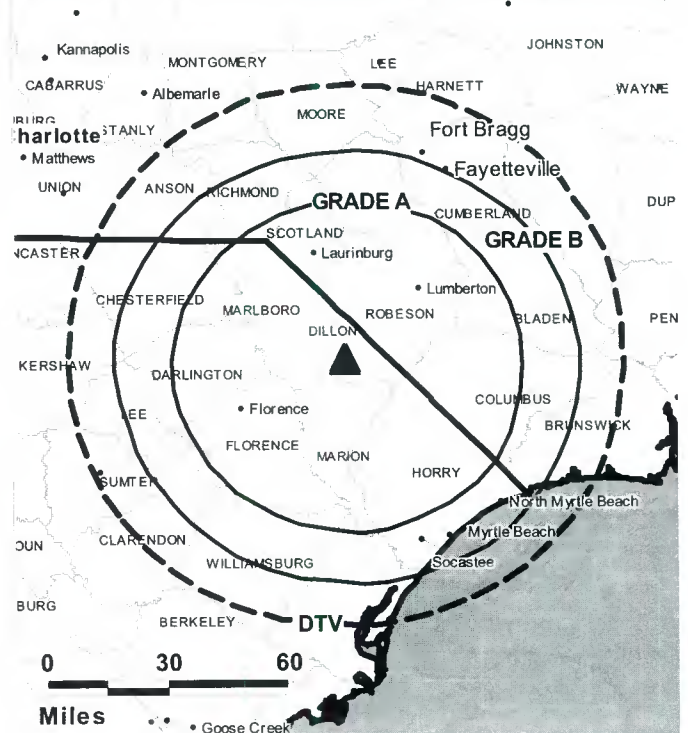
Norman Worley, Chief Engineer.

Linda McCaskill, Program Manager.

Brian Bynum, Promotion & Operations Director.

Marshall Lucius, Controller.

WPDE-DT BPCDT-19991101AFV GRANTED: 4/24/2001



© 2006 Warren Communications News

Tammy Keeney, Traffic Manager.

Michelle Camp, Commercial Production Manager.

City of License: Florence. **Station DMA:** Myrtle Beach-Florence, SC. **Rank:** 107.

Nielsen Data: Not available.

WPDE-TV
Ch. 15

Network Service: ABC.

Licensee: Grand Strand Communications, 1194 Atlantic Ave., Conway, SC 29521.

Studio: 1194 Atlantic Ave., Conway, SC 29526.

Mailing Address: Box 51150, Myrtle Beach, SC 29579.

Phone: 843-234-9733. **Fax:** 843-234-9739.

E-mail: feedback@wpde.com

Web Site: http://www.wpde.com

Technical Facilities: Channel No. 15 (476-482 MHz). Authorized power: 1290-kw max. & 562-kw horizontal visual, 129-kw & 56.2-kw horizontal aural. Antenna: 1950-ft above av. terrain, 1997-ft. above ground, 2100-ft. above sea level.

Latitude 34° 21' 53"
Longitude 79° 19' 49"

Transmitter: 2.7-mi. S of State Rte. 9 & 1.2-mi. E of Little Pee Dee River.

Digital Facilities: Channel No. 16 (482-488 MHz). Power: 421-kw max. visual. Antenna: 1973-ft above av. terrain, 1968-ft. above ground.

Latitude 34° 21' 53"
Longitude 79° 19' 49"

FCC Digital File Number: BPCDT-19991101AFV. Granted: April 24, 2001.

Note: Latitude and longitude coordinates shown are based on the North American Datum of 1927 (NAD 27) as currently required by the Mass Media Bureau of the FCC.

Multichannel TV Sound: Stereo only.

Satellite Earth Station: Transmitter RCA; ADM, 4-meter; Avcom receivers.

News Services: AP, ABC NewsOne.

LMA: Local marketing agreement with WWMB (U), Florence.

Ownership: Diversified Communications (Group Owner).

Began Operation: November 22, 1980. Sale to Barrington Broadcasting of South Carolina Corp. pend. Sale to present owner by Eastern Carolinas Broadcasting approved by FCC June 27, 1985.

Represented (sales): Continental Television Sales.

Represented (legal): Irwin, Campbell & Tannenwald PC.

Represented (engineering): Denny & Associates PC.

Personnel:

Billy Huggins, Vice President & General Manager.

Leigh Camp, General & Local Sales Manager.

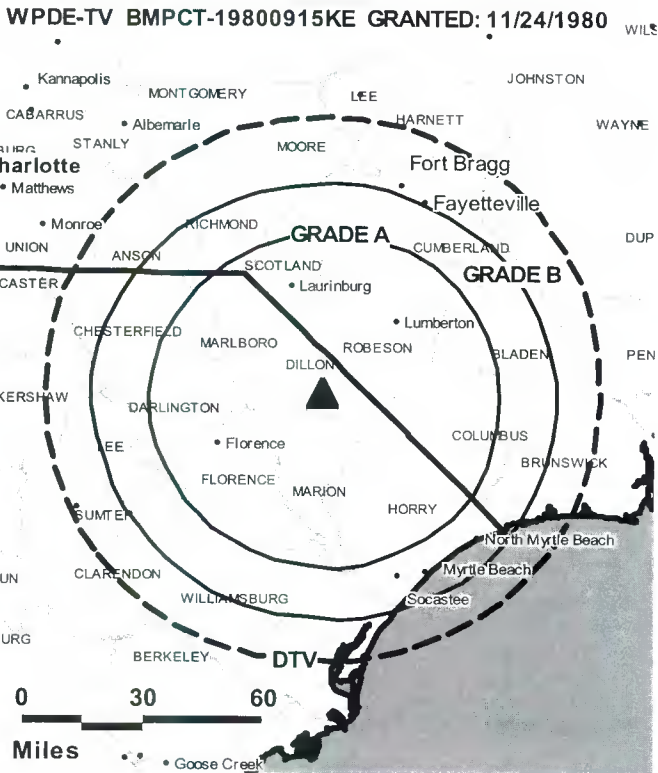
Victoria Spechko, News Director.

Mike Guthrie, Chief Engineer.

Tim Hoskinson, Controller.

Linda McCaskill, Program Manager.

Debra Yost, Traffic Manager.



Michelle Camp, Commercial Production Manager, Promotion & Operations.

Rates: On request.

City of License: Florence. **Station DMA:** Myrtle Beach-Florence, SC. **Rank:** 107.

Circulation © 2005 Nielsen. Coverage based on Nielsen study.

GrandTotal	Cable TV Households	Non-cable TV Households	Total TV Households
Estimated Station Totals *	227,980	159,600	387,580
Average Weekly Circulation (2005)	121,214	47,869	169,083
Average Daily Circulation (2005)			72,683
Station DMA Total	Cable TV Households	Non-cable TV Households	Total TV Households
Estimated Station Totals *	186,010	79,360	265,370
Average Weekly Circulation (2005)	108,985	34,394	143,379
Average Daily Circulation (2005)			62,914
Other DMA Total	Cable TV Households	Non-cable TV Households	Total TV Households
Estimated Station Totals *	41,970	80,240	122,210
Average Weekly Circulation (2005)	12,229	13,475	25,704
Average Daily Circulation (2005)			9,769

*Estimated station totals are sums of the Nielsen TV and Cable TV household estimates for each county in which the station registers viewing of more than 5% as per the Nielsen Survey Methods.

WWMB
Ch. 21

Network Service: UPN.

Licensee: Atlantic Media Group Inc., 2411 N. Oak St., Suite 206, Myrtle Beach, SC 29578.

Studio: 1194 Atlantic Ave., Conway, SC 29526.

Mailing Address: Box 51150, Myrtle Beach, SC 29579.

Phone: 843-234-9733. **Fax:** 843-234-9739.

E-mail: feedback@wpde.com

Web Site: http://www.wpde.com

Technical Facilities: Channel No. 21 (512-518 MHz). Authorized power: 5000-kw max. visual. Antenna: 1860-ft above av. terrain, 1867-ft. above ground, 1968-ft. above sea level.

Latitude 34° 21' 53"
Longitude 79° 19' 49"

Transmitter: 2.8-mi. N of Floydale, 3.6-mi. SE of int. of State Rtes. 57 & 9, Dillon Co.

Digital Facilities: Channel No. 20 (506-512 MHz). Power: 375-kw max. visual. Antenna: 1973-ft above av. terrain, 1968-ft. above ground.

Latitude 34° 21' 53"
Longitude 79° 19' 49"

FCC Digital File Number: BPCDT-19991102ABF. Granted: June 01, 2001.

Note: Latitude and longitude coordinates shown are based on the North American Datum of 1927 (NAD 27) as currently required by the Mass Media Bureau of the FCC.

LMA: Local marketing agreement with WPDE-TV (A), Florence.

Ownership: Atlantic Media Group (Group Owner).

Began Operation: September 21, 1994.

Represented (sales): Continental Television Sales.

Represented (legal): Haley, Bader & Potts PLC.

Personnel:

Billy Huggins, Vice President & General Manager.

Michelle Camp, Operations & Promotion Director.

Leigh Camp, Sales Manager.

Mike Guthrie, Chief Engineer.

Tim Hoskinson, Controller.

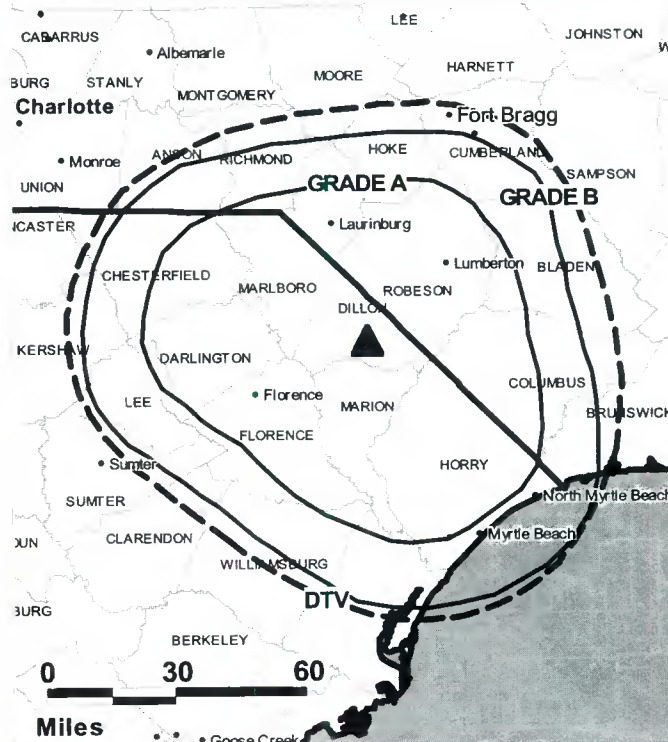
Linda McCaskill, Program Director.

Debra Yost, Traffic Manager.

Rates: On request.

City of License: Florence. **Station DMA:** Myrtle Beach-Florence, SC. **Rank:** 107.

WWMB BPCT-19960725KI GRANTED: 8/13/1998



© 2006 Warren Communications News

Circulation © 2005 Nielsen. Coverage based on Nielsen study.

GrandTotal	Cable TV Households	Non-cable TV Households	Total TV Households
Estimated Station Totals *	216,950	124,050	341,000
Average Weekly Circulation (2005)	60,195	29,686	89,881
Average Daily Circulation (2005)			32,622
Station DMA Total	Cable TV Households	Non-cable TV Households	Total TV Households
Estimated Station Totals *	186,010	79,360	265,370
Average Weekly Circulation (2005)	57,621	24,138	81,759
Average Daily Circulation (2005)			29,712
Other DMA Total	Cable TV Households	Non-cable TV Households	Total TV Households
Estimated Station Totals *	30,940	44,690	75,630
Average Weekly Circulation (2005)	2,574	5,548	8,122
Average Daily Circulation (2005)			2,910

*Estimated station totals are sums of the Nielsen TV and Cable TV household estimates for each county in which the station registers viewing of more than 5% as per the Nielsen Survey Methods.

WWMB-DT
Ch. 20

Network Service: UPN.

Licensee: Atlantic Media Group, 2920 Midiron Court, Myrtle Beach, SC 29577.

Studio: 1194 Atlantic Ave., Conway, SC 29526.

Mailing Address: Box 51150, Myrtle Beach, SC 29579.

Phone: 843-234-9733. Fax: 843-234-9739.

Web Site: <http://www.wpde.com>

Technical Facilities: Channel No. 20 (506-512 MHz). Authorized power: 375-kw max. visual. Antenna: 1973-ft above av. terrain, 1968-ft. above ground.

Latitude	34°	21'	53"
Longitude	79°	19'	49"

Note: Latitude and longitude coordinates shown are based on the North American Datum of 1927 (NAD 27) as currently required by the Mass Media Bureau of the FCC.

Ownership: Atlantic Media Group (Group Owner).

Began Operation: Station operating; no on-air date

Represented (sales): Continental Television Sales.

Personnel:

Billy Huggins, Vice President & General Manager.

Michelle Camp, Operations & Promotion Director.

Leigh Camp, Sales Manager.

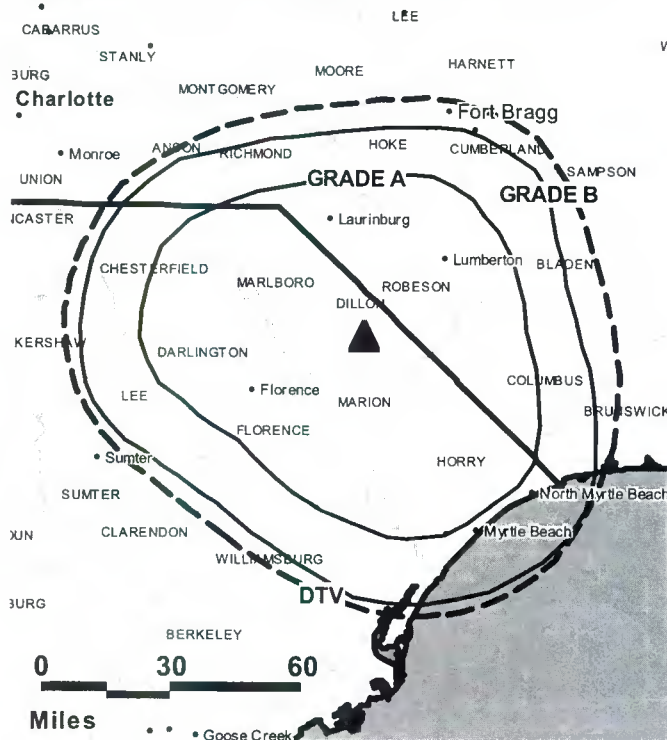
Mike Guthrie, Chief Engineer.

Tim Hoskinson, Controller.

Linda McCaskill, Program Director.

Debra Yost, Traffic Manager.

WWMB-DT BPCDT-19991102ABF GRANTED: 6/1/2001



© 2006 Warren Communications News

City of License: Florence. Station DMA: Myrtle Beach-Florence, SC. Rank: 107.

Nielsen Data: Not available.

WGGS-DT
Ch. 35

Network Service: IND.

Grantee: Carolina Christian Broadcasting Inc., Box 1616, Greenville, SC 29602.

Studio: 3409 Rutherford Rd. Extension, Taylors, SC 29687.

Mailing Address: Box 1616, Greenville, SC 29602.

Phone: 864-244-1616. **Fax:** 864-292-8481.

E-mail: wggstv16@aol.com

Web Site: <http://www.dovebroadcasting.com>

Technical Facilities: Channel No. 35 (596-602 MHz). Authorized power: 150-kw max. visual. Antenna: 1106-ft above av. terrain, 118-ft. above ground.

Latitude	34°	56'	26"
Longitude	82°	24'	41"

Note: Latitude and longitude coordinates shown are based on the North American Datum of 1927 (NAD 27) as currently required by the Mass Media Bureau of the FCC.

Ownership: Carolina Christian Broadcasting Co. (Group Owner).

Began Operation: Station operating under Special Temporary Authority at 3.1-kw max. visual; no on-air date

Personnel:

James H. Thompson, President & General Manager.

Bill Rainey, General Sales Manager.

Kathy Newell, Local Sales Manager.

Gene Gibson, Engineering Director.

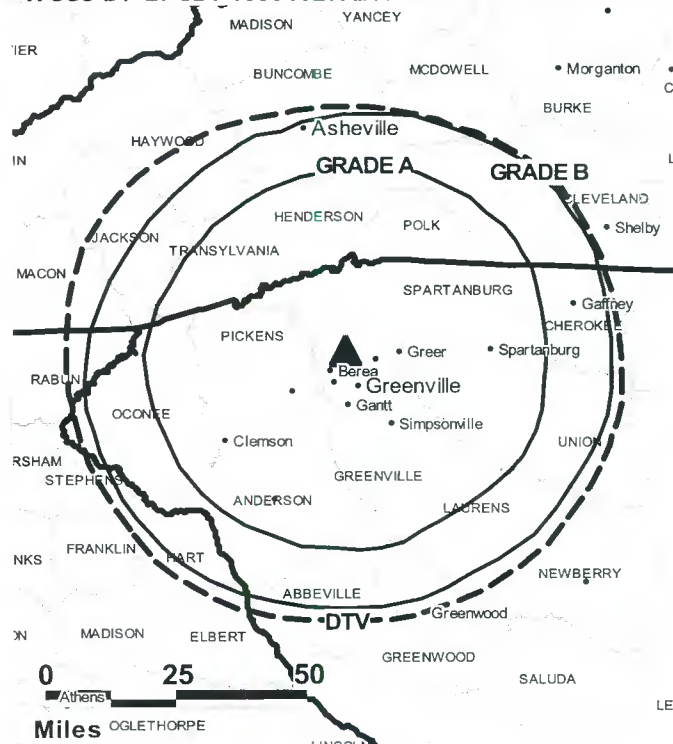
Pete Littlefield, Chief Engineer.

Kym MacKinnon, Program Director & Traffic Manager.

Greg West, Promotion Director.

Michele Loftis, Production Director.

WGGS-DT BPCDT-19991027ABK GRANTED: 10/31/2000



© 2006 Warren Communications News

Peggy Denny, Public Affairs Director.

City of License: Greenville.

Station DMA: Greenville-Spartanburg-Anderson, SC-Asheville, NC. **Rank:** 35.

Nielsen Data: Not available.

WGGS-TV **Ch. 16**

Network Service: IND.

Licensee: Carolina Christian Broadcasting Inc., Box 1616, Greenville, SC 29602.

Studio: 3409 Rutherford Rd. Extension, Taylors, SC 29687.

Mailing Address: Box 1616, Greenville, SC 29602.

Phone: 864-244-1616. **Fax:** 864-292-8481.

E-mail: wggstv16@aol.com

Web Site: <http://www.dovebroadcasting.com>

Technical Facilities: Channel No. 16 (482-488 MHz). Authorized power: 1150-kw max. & 717.9-kw horizontal visual, 115-kw & 71.9-kw horizontal aural. Antenna: 1149-ft above av. terrain, 195-ft. above ground, 2185-ft. above sea level.

Latitude	34°	56'	26"
Longitude	82°	24'	41"

Holds CP for change to 2240-kw max. visual, 1145-ft above av. terrain, 167-ft. above ground, 2185-ft. above sea level; BPCT-20021024AAC.

Transmitter: Ridge Rd. off Altamont Rd. on Paris Mountain near Greenville.

Digital Facilities: Channel No. 35 (596-602 MHz). Power: 150-kw max. visual. Antenna: 1106-ft above av. terrain, 118-ft. above ground.

Latitude	34°	56'	26"
Longitude	82°	24'	41"

FCC Digital File Number: BPCDT-19991027ABK. Granted: October 31, 2000.

Note: Latitude and longitude coordinates shown are based on the North American Datum of 1927 (NAD 27) as currently required by the Mass Media Bureau of the FCC.

Satellite Earth Stations: AFC, 3.8-meter Ku-band; Scientific-Atlanta, 5-meter C-band; Scientific-Atlanta, M/A-Com receivers.

Ownership: Carolina Christian Broadcasting Co. (Group Owner).

Began Operation: October 29, 1972.

Personnel:

James H. Thompson, President & General Manager.

Billy Rainey, General Sales Manager.

Kathy Newell, Local Sales Manager.

Gene Gibson, Engineering Director.

Pete Littlefield, Chief Engineer.

Kym MacKinnon, Program Director & Traffic Manager.

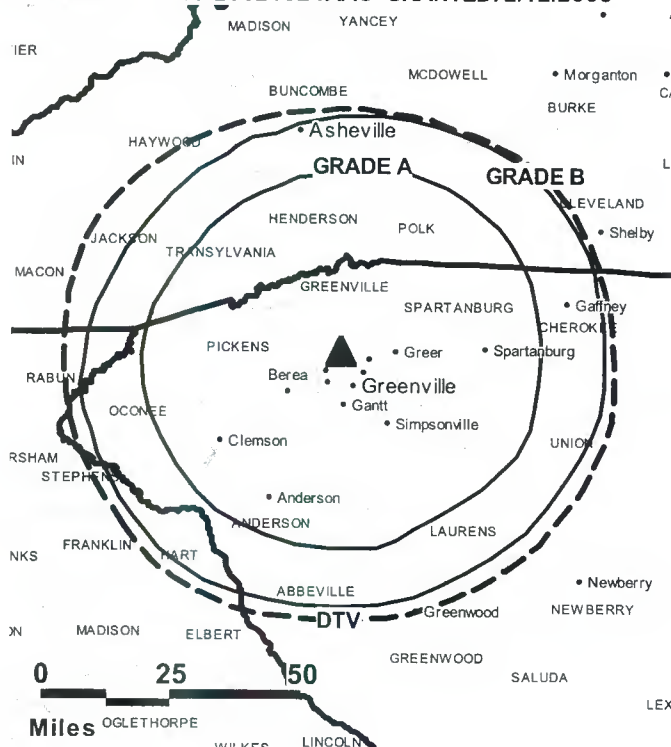
Greg West, Promotion Director.

Michele Loftis, Production Director.

Peggy Denny, Public Affairs Director.

Rates: On request.

WGGS-TV BPCT-20021024AAC GRANTED: 2/12/2003



© 2006 Warren Communications News

City of License: Greenville.

Station DMA: Greenville-Spartanburg-Anderson, SC-Asheville, NC. **Rank:** 35.

Circulation © 2005 Nielsen. Coverage based on Nielsen study.

GrandTotal	Cable TV Households	Non-cable TV Households	Total TV Households
Estimated Station Totals *	364,880	197,300	562,180
Average Weekly Circulation (2005)	29,130	16,164	45,294
Average Daily Circulation (2005)			11,927
Station DMA Total	Cable TV Households	Non-cable TV Households	Total TV Households
Estimated Station Totals *	335,920	194,600	530,520
Average Weekly Circulation (2005)	26,777	15,994	42,771
Average Daily Circulation (2005)			11,502
Other DMA Total	Cable TV Households	Non-cable TV Households	Total TV Households
Estimated Station Totals *	28,960	2,700	31,660
Average Weekly Circulation (2005)	2,353	170	2,523
Average Daily Circulation (2005)			425

*Estimated station totals are sums of the Nielsen TV and Cable TV household estimates for each county in which the station registers viewing of more than 5% as per the Nielsen Survey Methods.

WHNS
Ch. 21

Network Service: FOX.

Licensee: Meredith Corp., 1716 Locust St., Des Moines, IA 50309.

Studio: 21 Interstate Court, Greenville, SC 29615.

Mailing Address: 21 Interstate Court, Greenville, SC 29615.

Phone: 864-288-2100. **Fax:** 864-297-0728.

E-mail: terry.conway@foxcarolina.com

Web Site: http://www.whns.com

Technical Facilities: Channel No. 21 (512-518 MHz). Authorized power: visual. Antenna: 2509-ft above av. terrain, 1450-ft. above ground, 5023-ft. above sea level.

Latitude	35°	10'	56"
Longitude	82°	40'	56"

Transmitter: Slick Rock Mountain, Transylvania County.

Digital Facilities: Channel No. 57 (728-734 MHz). Power: 1000-kw max. visual. Antenna: 2441-ft above av. terrain, 1526-ft. above ground, 4954-ft. above sea level.

Latitude	35°	10'	56"
Longitude	82°	40'	56"

FCC Digital File Number: BPCDT-19991018AAX. Granted: October 11, 2000.

Note: Latitude and longitude coordinates shown are based on the North American Datum of 1927 (NAD 27) as currently required by the Mass Media Bureau of the FCC.

Satellite Earth Stations: Transmitter Comark; AFC, 3-meter C-band; Scientific-Atlanta, 7-meter C-band.

Ownership: Meredith Corp. (Group Owner).

Began Operation: July 5, 1953. Sale to Pappas Telecasting by Thomas Broadcasting approved by FCC July 27, 1979 (Television Digest, Vol. 19:25). Resumed operation April 1, 1984. Sale to Cannell Communications by Pappas Telecasting Companies approved by FCC August 2, 1990 (Vol. 29:47; 30:35). Sale to First Media Television LP by Cannell approved by FCC November 1, 1994. Sale to present owner by First Media Television LP approved by FCC June 20, 1997 (Vol. 37:27).

Represented (sales): TeleRep Inc.

Represented (engineering): Cohen, Dippell & Everist PC.

Personnel:

Stanley Crumley, General Manager.

Terry Conway, General Sales Manager.

Ron Kelly, Local Sales Manager.

Alan DeFlorio, National Sales Manager.

Micah Johnson, News Director.

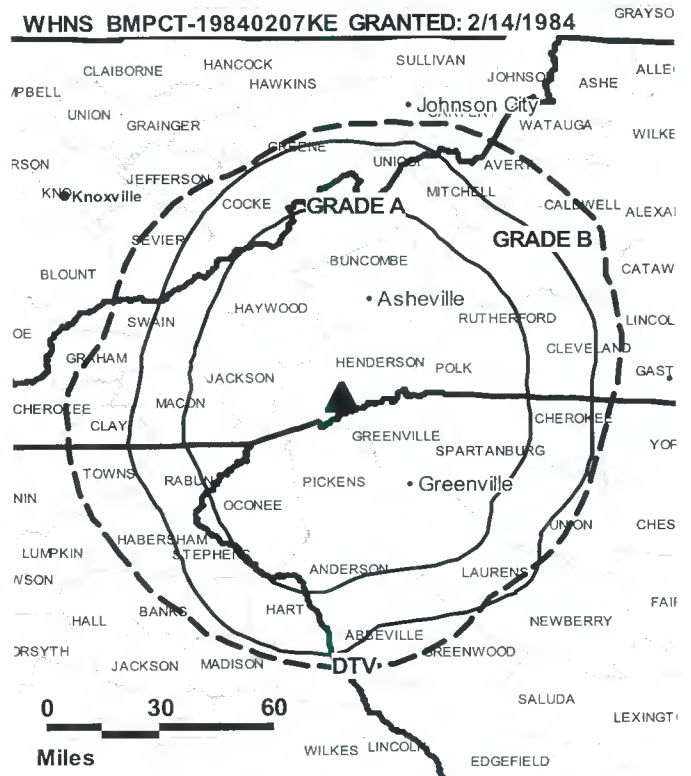
Jerry Garvin, Chief Engineer.

Phyllis Olson, Controller.

Dick Goggin, Production & Creative Services Manager.

Christine Smith, Traffic Manager.

WHNS BMPCT-19840207KE GRANTED: 2/14/1984



© 2006 Warren Communications News

Highest 30 Sec. Rate: \$800.

City of License: Greenville.

Station DMA: Greenville-Spartanburg-Anderson, SC-Asheville, NC. Rank: 35.

Circulation © 2005 Nielsen. Coverage based on Nielsen study.

GrandTotal	Cable TV Households	Non-cable TV Households	Total TV Households
Estimated Station Totals *	469,110	388,030	857,140
Average Weekly Circulation (2005)	238,122	168,183	406,305
Average Daily Circulation (2005)			146,555
Station DMA Total	Cable TV Households	Non-cable TV Households	Total TV Households
Estimated Station Totals *	460,460	333,030	793,490
Average Weekly Circulation (2005)	237,259	163,330	400,589
Average Daily Circulation (2005)			145,207
Other DMA Total	Cable TV Households	Non-cable TV Households	Total TV Households
Estimated Station Totals *	8,650	55,000	63,650
Average Weekly Circulation (2005)	863	4,853	5,716
Average Daily Circulation (2005)			1,348

*Estimated station totals are sums of the Nielsen TV and Cable TV household estimates for each county in which the station registers viewing of more than 5% as per the Nielsen Survey Methods.

WHNS-DT

Ch. 57

Network Service: FOX.

Grantee: Meredith Corp., 1716 Locust St., Des Moines, IA 50309-3023.

Studio: 21 Interstate Court, Greenville, SC 29615.

Mailing Address: 21 Interstate Court, Greenville, SC 29615.

Phone: 864-288-2100; 515-284-3042. **Fax:** 864-297-0728.

E-mail: terry.conway@foxcarolina.com

Web Site: <http://www.whns.com>

Technical Facilities: Channel No. 57 (728-734 MHz). Authorized power: 1000-kw max. visual. Antenna: 2441-ft above av. terrain, 1526-ft. above ground, 4954-ft. above sea level.

Latitude	35°	10'	56"
Longitude	82°	40'	56"

Note: Latitude and longitude coordinates shown are based on the North American Datum of 1927 (NAD 27) as currently required by the Mass Media Bureau of the FCC.

Ownership: Meredith Corp. (Group Owner).

Began Operation: October 15, 2002. Station operating under Special Temporary Authority at 500-kw max. visual.

Represented (sales): TeleRep Inc.

Personnel:

Stanley Crumley, General Manager.

Terry Conway, General Sales Manager.

Ron Kelly, Local Sales Manager.

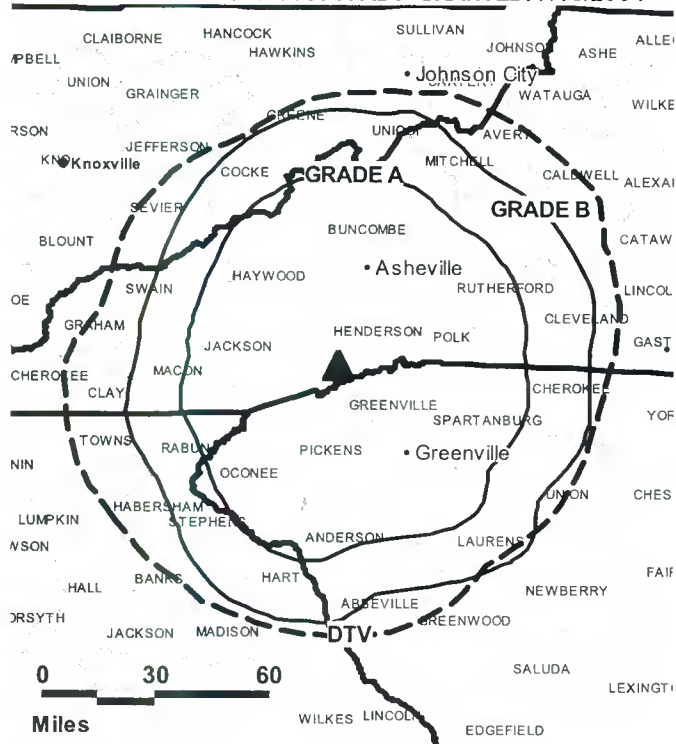
Alan DeFlorio, National Sales Manager.

Micah Johnson, News Director.

Jerry Garvin, Chief Engineer.

Phyllis Olson, Controller.

WHNS-DT BMPCDT-20030917ADT GRANTED: 7/16/2004



© 2006 Warren Communications News

Dick Groggin, Production & Creative Services Director.

Christine Smith, Traffic Manager.

City of License: Greenville.

Station DMA: Greenville-Spartanburg-Anderson, SC-Asheville, NC. **Rank:** 35.

Nielsen Data: Not available.

WYFF
Ch. 4

Network Service: NBC.

Licensee: WYFF Hearst-Argyle Television Inc., 888 7th Ave., New York, NY 10106.

Studio: Broadcast Place, 505 Rutherford St., Greenville, SC 29609.

Mailing Address: 505 Rutherford St., Greenville, SC 29609.

Phone: 864-242-4404. **Fax:** 864-240-5305.

E-mail: azink@hearst.com

Web Site: http://www.thecarolinachannel.com

Technical Facilities: Channel No. 4 (66-72 MHz). Authorized power: 100-kw visual, 12.7-kw aural. Antenna: 2000-ft above av. terrain, 892-ft. above ground, 3978-ft. above sea level.

Latitude 35° 06' 40"
Longitude 82° 36' 17"

Holds CP for change to ; lat. 34° 33' 40", long. 81° 41' 36", BPCT-990715KE.

Transmitter: Caesar's Head.

Digital Facilities: Channel No. 59 (740-746 MHz). Power: 1000-kw max. visual. Antenna: 1893-ft above av. terrain, 761-ft. above ground, 3848-ft. above sea level.

Latitude 35° 06' 43"
Longitude 82° 36' 24"

FCC Digital File Number: BPCDT-19990930AAU. Granted: February 22, 2001.

Note: Latitude and longitude coordinates shown are based on the North American Datum of 1927 (NAD 27) as currently required by the Mass Media Bureau of the FCC.

Multichannel TV Sound: Stereo and separate audio program.

Satellite Earth Stations: Transmitter Larcen; Harris, 3-meter Ku-band; BMS, 6.1-meter C-band; Harris, 8-meter Ku-band; Standard Communications, M/A-Com, Harris, DX Antenna receivers.

News Services: NBC News Channel, CNN Newsource, AP.

Ownership: Hearst-Argyle Television Inc. (Group Owner).

Began Operation: December 31, 1953. Sale to present owner by Pulitzer Publishing Co. approved by FCC November 24, 1998 (Television Digest, Vol. 38:22, 48). Exchange (with WXII, Winston-Salem, NC) for KSDK, St. Louis, MO approved by FCC February 17, 1983 (Vol. 21: 12; 22:1; 23:8). Transfer to Multimedia Inc. from Southeastern Broadcasting Corp. approved by FCC September 22, 1967.

Represented (sales): Eagle Television Sales.

Represented (legal): Brooks, Pierce, McLendon, Humphrey & Leonard.

Represented (engineering): Smith & Fisher.

Personnel:

Michael Hayes, President & General Manager.

Arika Zink, Sales Manager.

Ron Bass, Local Sales Manager.

Jimmy Denton, National Sales Manager.

Andy Still, News Director.

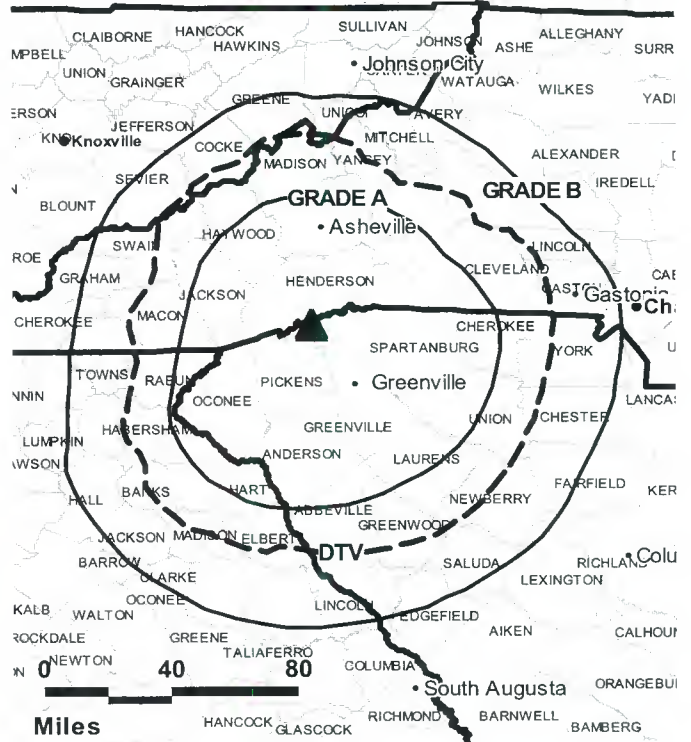
Doug Durkee, Chief Engineer.

Steve Bomar, Business Manager.

Cathy Petropoulos, Sales & Marketing Director.

Marsa Jarrett, Promotion Manager.

WYFF BPCT-2395 GRANTED: 11/18/1957



© 2006 Warren Communications News

Dan Ross, Production Manager.

Stephanie Sloka, Research Director.

Melanie Richey, Traffic Manager.

Rates: On request.

City of License: Greenville.

Station DMA: Greenville-Spartanburg-Anderson, SC-Asheville, NC. **Rank:** 35.

Circulation © 2005 Nielsen. Coverage based on Nielsen study.

GrandTotal	Cable TV Households	Non-cable TV Households	Total TV Households
Estimated Station Totals *	474,460	376,060	850,520
Average Weekly Circulation (2005)	338,259	217,013	555,272
Average Daily Circulation (2005)			309,316
Station DMA Total	Cable TV Households	Non-cable TV Households	Total TV Households
Estimated Station Totals *	460,460	333,030	793,490
Average Weekly Circulation (2005)	334,269	213,978	548,247
Average Daily Circulation (2005)			307,519
Other DMA Total	Cable TV Households	Non-cable TV Households	Total TV Households
Estimated Station Totals *	14,000	43,030	57,030
Average Weekly Circulation (2005)	3,990	3,035	7,025
Average Daily Circulation (2005)			1,797

*Estimated station totals are sums of the Nielsen TV and Cable TV household estimates for each county in which the station registers viewing of more than 5% as per the Nielsen Survey Methods.

WYFF-DT
Ch. 59

Network Service: NBC.

Licensee: WYFF Hearst Argyle Television Inc., 505 Rutherford St., Greenville, SC 29609.

Broadcast Place: 505 Rutherford St., Greenville, SC 29609.

Mailing Address: 505 Rutherford St., Greenville, SC 29609.

Phone: 864-242-4404. **Fax:** 864-240-5305.

E-mail: azink@hearst.com

Web Site: http://www.thecarolinachannel.com

Technical Facilities: Channel No. 59 (740-746 MHz). Authorized power: 1000-kw max. visual. Antenna: 1893-ft above av. terrain, 761-ft. above ground, 3848-ft. above sea level.

Latitude	35°	06'	43"
Longitude	82°	36'	24"

Transmitter: Cleveland.

Note: Latitude and longitude coordinates shown are based on the North American Datum of 1927 (NAD 27) as currently required by the Mass Media Bureau of the FCC.

Ownership: Hearst-Argyle Television Inc. (Group Owner).

Began Operation: -a r, No o.

Represented (sales): Eagle Television Sales.

Represented (legal): Brooks, Pierce, McLendon, Humphrey & Leonard.

Personnel:

Michael Hayes, President & General Manager.

Arika Zink, Sales Manager.

Ron Bass, Local Sales Manager.

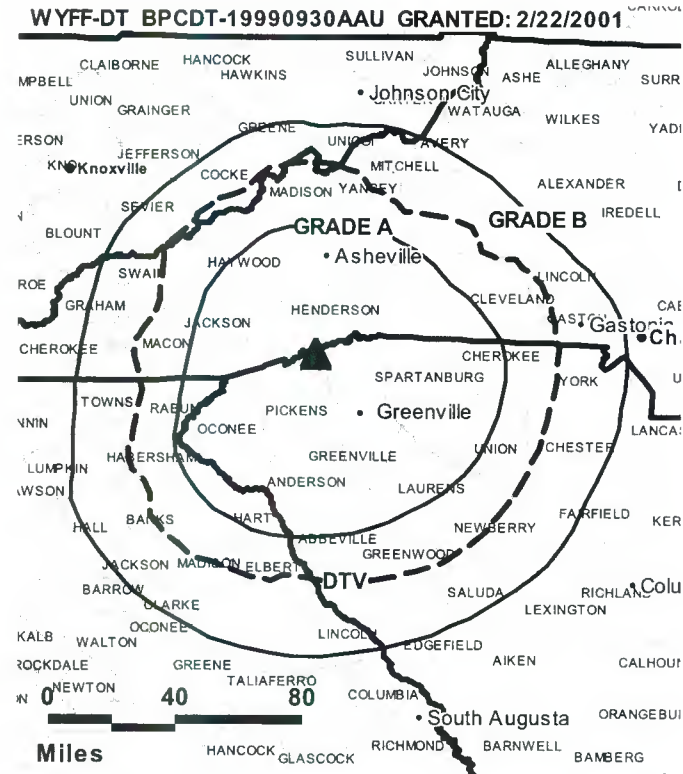
Jimmy Denton, National Sales Manager.

Andy Still, News Director.

Douglas Durkee, Chief Engineer.

Steve Bomar, Business Manager.

Cathy Petropoulos, Sales & Marketing Director.



© 2006 Warren Communications News

Marsa Jarrett, Promotion Manager.

Dan Ross, Production Manager.

Stephanie Sloka, Research Director.

Melanie Richie, Traffic Manager.

City of License: Greenville.

Station DMA: Greenville-Spartanburg-Anderson, SC-Asheville, NC. **Rank:** 35.

Nielsen Data: Not available.

WTGS
Ch. 28

Network Service: FOX.

Licensee: Brissette Broadcasting of Savannah LLC, 4101 Lake Boone Trail, Suite 300, Raleigh, NC 27607.

Studio: 10001 Abercorn St., Savannah, GA 31406.

Mailing Address: 10001 Abercorn St., Savannah, GA 31406.

Phone: 912-925-2287; 912-925-0022. **Fax:** 912-921-2212.

E-mail: businessoffice@wtgs.com

Web Site: http://www.fox28tv.com

Technical Facilities: Channel No. 28 (554-560 MHz). Authorized power: 5000-kw max. visual, 500-kw aural. Antenna: 1500-ft above av. terrain, 1498-ft. above ground, 1515-ft. above sea level.

Latitude 32° 02' 45"
Longitude 81° 20' 27"

Transmitter: 4.3-mi. W of I-95 on Hwy. 204, S of Bloomington, GA.

Digital Facilities: Channel No. 27 (548-554 MHz). Power: 1000-kw max. visual. Antenna: 1493-ft above av. terrain, 1503-ft. above ground.

Latitude 32° 02' 45"
Longitude 81° 20' 27"

FCC Digital File Number: BPCDT-19991101AFM. Granted: January 26, 2001.

Note: Latitude and longitude coordinates shown are based on the North American Datum of 1927 (NAD 27) as currently required by the Mass Media Bureau of the FCC.

Satellite Earth Stations: Transmitter Harris; AFC, 3.6-meter Ku-band; Prodelin, 3.7-meter KC-band; Paracclipse, 3.7-meter C-band; United Satellite Systems, 5-meter C-band; Wegener, Standard Components, Scientific-Atlanta, M/A-Com, DX Antenna receivers.

LMA: Local marketing agreement with WJCL (A), Savannah, GA.

Ownership: Brissette Broadcasting of Savannah LLC (Group Owner).

Began Operation: September 1, 1985.

Represented (sales): Continental Television Sales.

Personnel:

Mitchell Maund, Vice President & General Manager.

Bernie Farris, Local Sales Manager.

Jennifer Burns, National Sales Manager.

Michael Sullivan, News Director.

Ed Youmans, Chief Engineer.

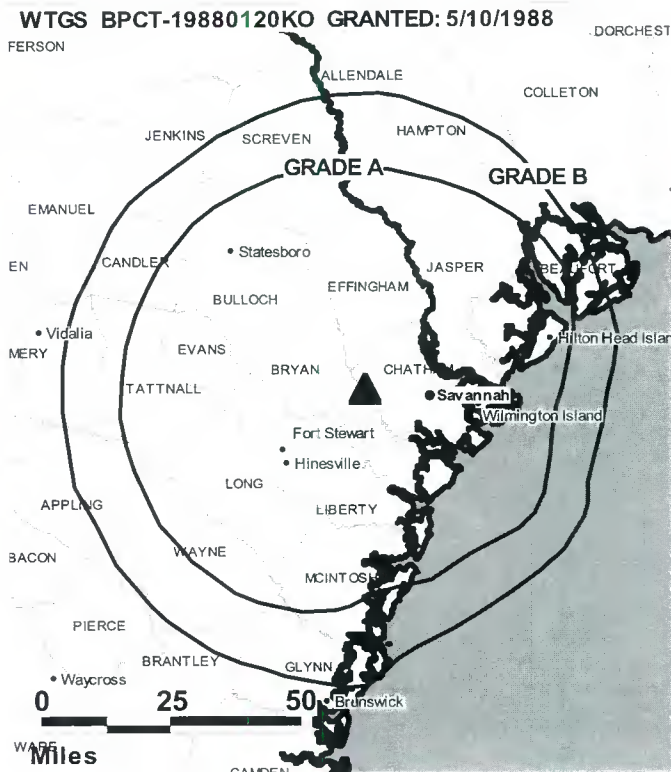
Nancy Walton, Business Manager.

Stacy Simonson, Program Director.

Kurt Hetager, Promotion Director.

Dave German, Production Manager.

Karon Johnson, Traffic Manager.



© 2006 Warren Communications News

Highest 30 Sec. Rate: \$2000.

City of License: Hardeeville. **Station DMA:** Savannah, GA. **Rank:** 97.

Circulation © 2005 Nielsen. Coverage based on Nielsen study.

GrandTotal	Cable TV Households	Non-cable TV Households	Total TV Households
Estimated Station Totals *	245,080	68,360	313,440
Average Weekly Circulation (2005)	105,545	27,048	132,593
Average Daily Circulation (2005)			46,135
Station DMA Total	Cable TV Households	Non-cable TV Households	Total TV Households
Estimated Station Totals *	198,550	68,360	266,910
Average Weekly Circulation (2005)	98,117	27,048	125,165
Average Daily Circulation (2005)			44,742
Other DMA Total	Cable TV Households	Non-cable TV Households	Total TV Households
Estimated Station Totals *	46,530	0	46,530
Average Weekly Circulation (2005)	7,428	0	7,428
Average Daily Circulation (2005)			1,393

*Estimated station totals are sums of the Nielsen TV and Cable TV household estimates for each county in which the station registers viewing of more than 5% as per the Nielsen Survey Methods.

WTGS-DT
Ch. 27

Network Service: FOX.

Grantee: Brissette Broadcasting of Savannah LLC, 4101 Lake Boone Trail, Suite 300, Raleigh, NC 27619.

Studio: 10001 Abercorn St., Savannah, GA 31406.

Mailing Address: 10001 Abercorn St., Savannah, GA 31406.

Phone: 912-925-2287; 912-781-4000. **Fax:** 912-925-7026.

E-mail: businessoffice@wtgs.com

Web Site: <http://www.fox28tv.com>

Technical Facilities: Channel No. 27 (548-554 MHz). Authorized power: 1000-kw max. visual. Antenna: 1493-ft above av. terrain, 1503-ft. above ground.

Latitude	32°	02'	45"
Longitude	81°	20'	27"

Note: Latitude and longitude coordinates shown are based on the North American Datum of 1927 (NAD 27) as currently required by the Mass Media Bureau of the FCC.

Ownership: Brissette Broadcasting of Savannah LLC (Group Owner).

Began Operation: Station operating under Special Temporary Authority at 5-kw max. visual; no on-air date

Represented (sales): Continental Television Sales.

Personnel:

Mitchell Maund, Vice President & General Manager.

Bernie Farris, Local Sales Manager.

Jennifer Burns, National Sales Manager.

Michael Sullivan, News Director.

Ed Youmans, Chief Engineer.

Nancy Walton, Business Manager.

Stacy Simonson, Program Director.

Kurt Hetager, Promotion Manager.

Dave German, Production Manager.

Karon Johnson, Traffic Manager.

City of License: Hardeeville. **Station DMA:** Savannah, GA. **Rank:** 97.

Nielsen Data: Not available.

South Carolina — Myrtle Beach

WFXB
Ch. 43

Network Service: FOX.

Licensee: GE Media Inc., 3364 Huger St., Myrtle Beach, SC 29577.

Studio: 3364 Huger St., Myrtle Beach, SC 29577.

Mailing Address: Box 8309, Myrtle Beach, SC 29578.

Phone: 843-828-4300. **Fax:** 843-828-4343.

E-mail: gm@wfxb.com

Web Site: http://www.wfxb.com

Technical Facilities: Channel No. 43 (644-650 MHz). Authorized power: 5000-kw max. visual. Antenna: 1519-ft above av. terrain, 1506-ft. above ground, 1581-ft. above sea level.

Latitude	34°	11'	19"
Longitude	79°	11'	00"

Transmitter: 1.5-mi. S of Hwy. 76 & State Rd. S34-320, 4.2-mi. ESE of Mullins.

Digital Facilities: Channel No. 18 (494-500 MHz). Power: 1000-kw max. visual. Antenna: 1506-ft above av. terrain, 1503-ft. above ground, 1578-ft. above sea level.

Latitude	34°	11'	19"
Longitude	79°	11'	00"

FCC Digital File Number: BPCDT-990701KE. Granted: April 23, 2001.

Note: Latitude and longitude coordinates shown are based on the North American Datum of 1927 (NAD 27) as currently required by the Mass Media Bureau of the FCC.

Multichannel TV Sound: Separate audio program.

Satellite Earth Stations: Trans-World, 3.6-meter C-band; RCA, 3.6-meter Ku-band; M/A-Com receivers.

Ownership: GE Media Inc. (Group Owner).

Began Operation: July 5, 1984.

Represented (sales): Millennium Sales & Marketing.

Represented (legal): Everett & Everett.

Personnel:

Dave Carfolite, Vice President & General Manager.

Pete Sealer, Local Sales Manager, Florence.

Kathy Honeycut, Local Sales Manager, Myrtle Beach.

Bob LeClair, Chief Engineer.

Marci Sindab, Business Manager.

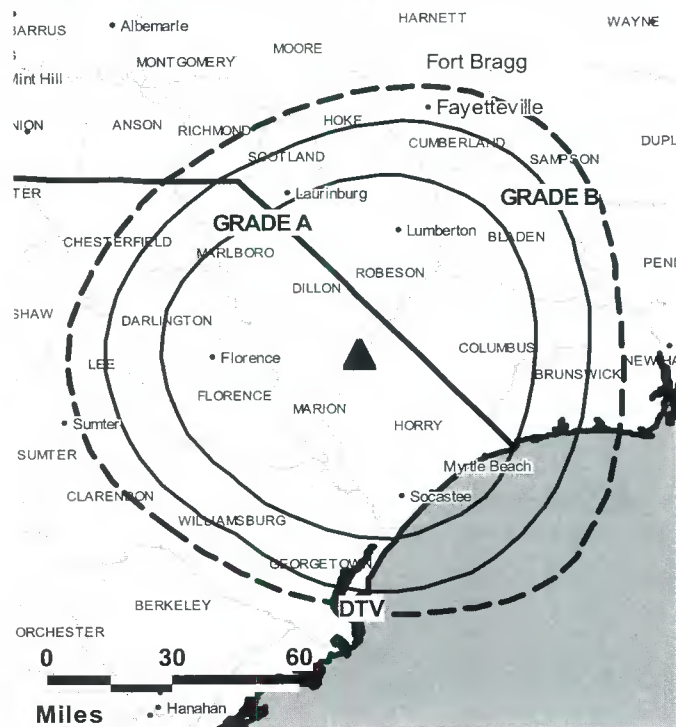
Brian Simpson, Program Coordinator.

Dave Miligan, Production Manager.

Tina Ardeljan, Traffic Coordinator.

Highest 30 Sec. Rate: \$1500.

WFXB BMPCT-19960626KJ GRANTED: 1/17/1997



© 2006 Warren Communications News

City of License: Myrtle Beach. **Station DMA:** Myrtle Beach-Florence, SC. **Rank:** 107.

Circulation © 2005 Nielsen. Coverage based on Nielsen study.

GrandTotal	Cable TV Households	Non-cable TV Households	Total TV Households
Estimated Station Totals *	216,950	137,630	354,580
Average Weekly Circulation (2005)	86,605	33,342	119,947
Average Daily Circulation (2005)			41,221
Station DMA Total	Cable TV Households	Non-cable TV Households	Total TV Households
Estimated Station Totals *	186,010	79,360	265,370
Average Weekly Circulation (2005)	82,317	26,993	109,310
Average Daily Circulation (2005)			37,735
Other DMA Total	Cable TV Households	Non-cable TV Households	Total TV Households
Estimated Station Totals *	30,940	58,270	89,210
Average Weekly Circulation (2005)	4,288	6,349	10,637
Average Daily Circulation (2005)			3,486

*Estimated station totals are sums of the Nielsen TV and Cable TV household estimates for each county in which the station registers viewing of more than 5% as per the Nielsen Survey Methods.

South Carolina — Myrtle Beach

WFXB-DT

Ch. 18

Network Service: FOX.

Grantee: GE Media Inc., 3364 Huger St., Myrtle Beach, SC 29577.

Studio: 3364 Huger St., Myrtle Beach, SC 29577.

Mailing Address: Box 8309, Myrtle Beach, SC 29578.

Phone: 643-828-4300. **Fax:** 843-828-4343.

E-mail: gm@wfxb.com

Web Site: <http://www.wfxb.com>

Technical Facilities: Channel No. 18 (494-500 MHz). Authorized power: 1000-kw max. visual. Antenna: 1506-ft above av. terrain, 1503-ft. above ground, 1578-ft. above sea level.

Latitude	34°	11'	19"
Longitude	79°	11'	00"

Transmitter: 1.5-mi. S of Hwy. 76 & State Rd. S34-320, Mullins.

Note: Latitude and longitude coordinates shown are based on the North American Datum of 1927 (NAD 27) as currently required by the Mass Media Bureau of the FCC.

Ownership: GE Media Inc. (Group Owner).

Began Operation: Station operating under Special Temporary Authority at 5-kw max. visual; no on-air date

Represented (sales): Millennium Sales & Marketing.

Personnel:

Dave Carfolite, Vice President & General Manager.

Pete Sealer, Local Sales Manager, Florence.

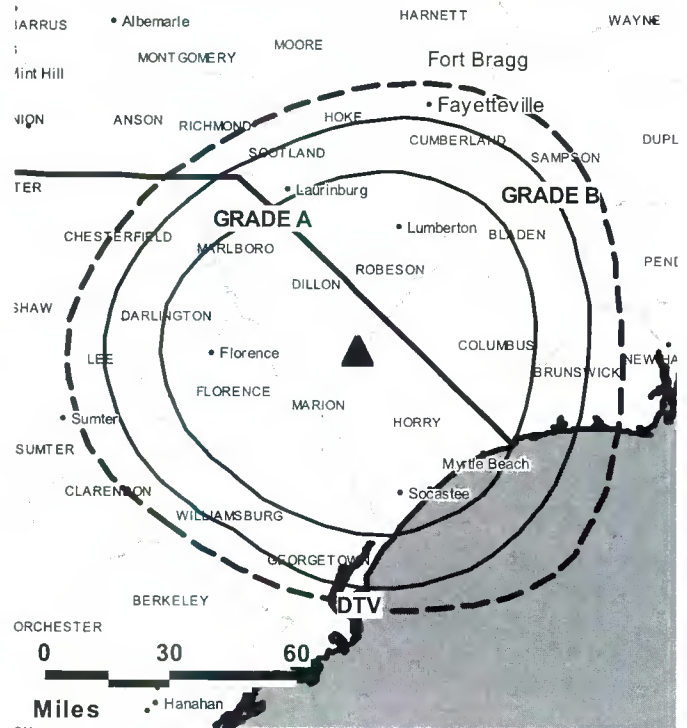
Kathy Honeycut, Local Sales Manager, Myrtle Beach.

Bob LeClair, Chief Engineer.

Marcia Sindab, Business Manager.

Brian Simpson, Program Coordinator.

WFXB-DT BPCDT-19990701KE GRANTED: 4/23/2001



© 2006 Warren Communications News

Dave Miligan, Production Manager.

Tina Ardeljan, Traffic Coordinator.

City of License: Myrtle Beach. **Station DMA:** Myrtle Beach-Florence, SC. **Rank:** 107.

Nielsen Data: Not available.

WWWB
Ch. 55

Network Service: WBN.

Licensee: WWWB-TV Inc., Box 668400, Charlotte, NC 28266-8400.

Studio: 3501 Performance Rd., Charlotte, NC 28214.

Mailing Address: 3501 Performance Rd., Charlotte, NC 28214.

Phone: 704-398-0046. **Fax:** 704-393-8407.

E-mail: info@charlotteswb.com

Web Site: http://www.wb55.com

Technical Facilities: Channel No. 55 (716-722 MHz). Authorized power: 5000-kw max. visual, 500-kw aural. Antenna: 1952-ft above av. terrain, 1955-ft. above ground, 2725-ft. above sea level.

Latitude	35°	21'	48"
Longitude	81°	09'	17"

Transmitter: Hwy. 1836, 0.35-mi. SW of intersection of Hwys. 1836 & 1837, near Stanley.

Digital Facilities: Channel No. 39 (320-626 MHz). Power: 153-kw max. visual. Antenna: 749-ft above av. terrain, 1780-ft. above ground, 1586-ft. above sea level.

Latitude	35°	21'	44"
Longitude	81°	09'	19"

FCC Digital File Number: BNPCTD-20000501ACC. Granted: February 12, 2001.

Note: Latitude and longitude coordinates shown are based on the North American Datum of 1927 (NAD 27) as currently required by the Mass Media Bureau of the FCC.

Multichannel TV Sound: Stereo and separate audio program.

Ownership: Capitol Broadcasting Co. Inc. (Group Owner).

Began Operation: October 21, 1994.

Represented (sales): TeleRep Inc.

Represented (legal): Holland & Knight LLP.

Personnel:

Will Davis, Vice President & General Manager.

Shawn Harris, General Sales Manager.

Tom Shields, Local Sale Manager.

John Bishop, Engineering Manager.

Jacqueline Draper, Business Manager.

Joe Heaton, Program Director.

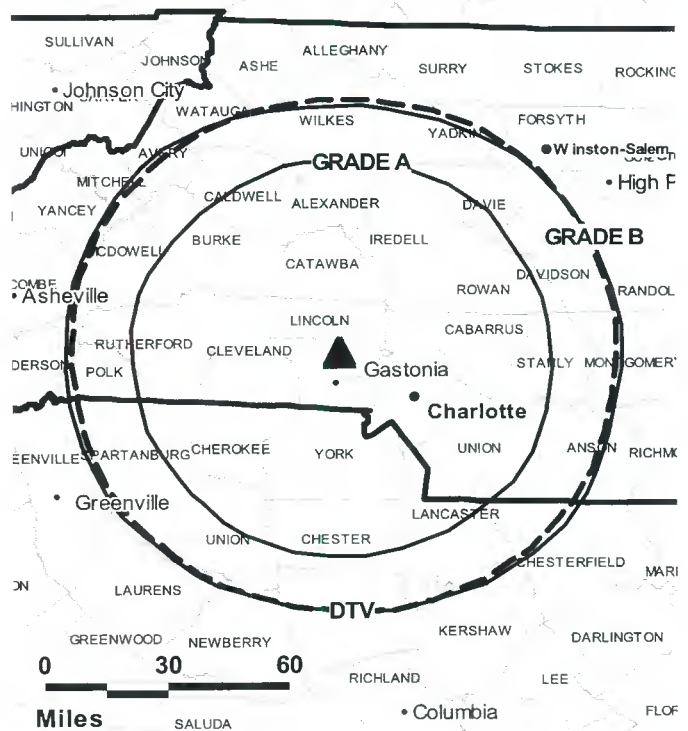
Andre Boyd, Promotion & Marketing Manager.

Mary Sellars, Traffic Manager.

Brian Corrigan, National Sales Manager.

Rates: On request.

WWWB BPCT-19850320KH GRANTED: 4/1/1991



City of License: Rock Hill. **Station DMA:** Charlotte, NC. **Rank:** 27.

Circulation © 2005 Nielsen. Coverage based on Nielsen study.

GrandTotal	Cable TV Households	Non-cable TV Households	Total TV Households
Estimated Station Totals *	659,420	358,240	1,017,660
Average Weekly Circulation (2005)	180,529	96,593	277,122
Average Daily Circulation (2005)			78,691
Station DMA Total	Cable TV Households	Non-cable TV Households	Total TV Households
Estimated Station Totals *	654,880	329,760	984,640
Average Weekly Circulation (2005)	180,043	94,014	274,057
Average Daily Circulation (2005)			77,999
Other DMA Total	Cable TV Households	Non-cable TV Households	Total TV Households
Estimated Station Totals *	4,540	28,480	33,020
Average Weekly Circulation (2005)	486	2,579	3,065
Average Daily Circulation (2005)			692

*Estimated station totals are sums of the Nielsen TV and Cable TV household estimates for each county in which the station registers viewing of more than 5% as per the Nielsen Survey Methods.

WWWB-DT

Ch. 39

Network Service: WBN.

Grantee: TV 55 LLC, 3501 Performance Rd., Charlotte, NC 28266.

Studio: 3501 Performance Rd., Charlotte, NC 28214.

Mailing Address: 3501 Performance Rd., Charlotte, NC 28266.

Phone: 704-398-0046. **Fax:** 704-393-8407.

E-mail: info@charlotteswb.com

Web Site: http://www.wb55.com

Technical Facilities: Channel No. 39 (320-626 MHz). Authorized power: 153-kw max. visual. Antenna: 749-ft above av. terrain, 1780-ft. above ground, 1586-ft. above sea level.

Latitude	35°	21'	44"
Longitude	81°	09'	19"

Note: Latitude and longitude coordinates shown are based on the North American Datum of 1927 (NAD 27) as currently required by the Mass Media Bureau of the FCC.

Ownership: Capitol Broadcasting Co. Inc. (Group Owner).

Began Operation: Station operating under Special Temporary Authority at 200-kw max. visual; no on-air date

Represented (legal): Holland & Knight LLP.

Personnel:

Will Davis, Vice President & General Manager.

Shawn Harris, General Sales Manager.

Tim Shields, Local Sales Manager.

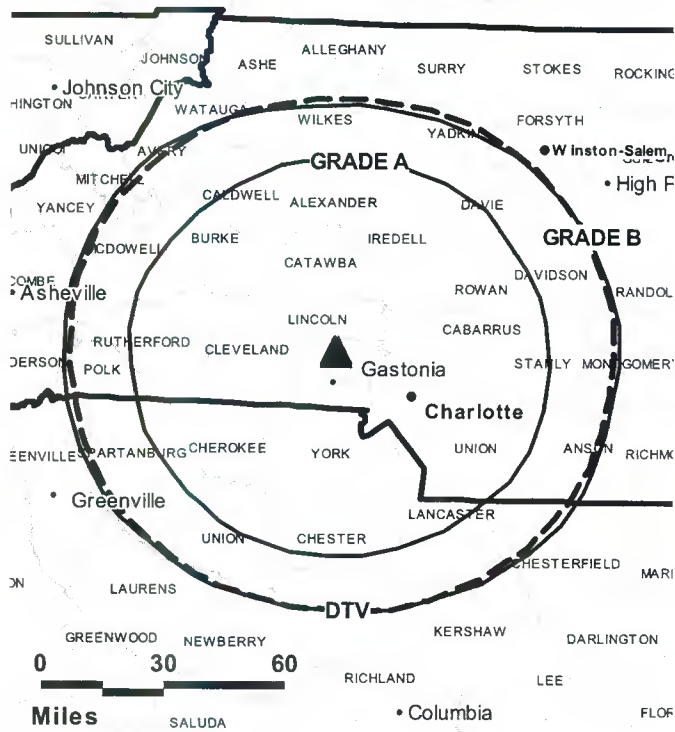
Brian Corrigan, National Sales Manager.

John Bishop, Engineering Manager.

Jacqueline Draper, Business Manager.

Joe Heaton, Program Director.

WWWB-DT BMPCDT-20000501ACC GRANTED: 2/12/2001



© 2006 Warren Communications News

Andre Boyd, Promotion & Marketing Manager.

Mary Sellars, Traffic Manager.

City of License: Rock Hill. **Station DMA:** Charlotte, NC. **Rank:** 27.

Nielsen Data: Not available.

WSPA-DT
Ch. 53

Network Service: CBS.

Licensee: Media General Broadcasting Inc., 333 E. Franklin St., Richmond, VA 23219.

Studios: 250 International Dr., Spartanburg, SC 29303; 33 Villa Rd., Greenville, SC 29602.

Mailing Address: Box 1717, Spartanburg, SC 29304.

Phone: 864-576-7777; 864-233-7777. **Fax:** 864-587-5430.

E-mail: kelmor@wspa.com

Web Site: <http://www.wspa.com>

Technical Facilities: Channel No. 53 (704-710 MHz). Authorized power: 675-kw max. visual. Antenna: 2155-ft above av. terrain, 359-ft. above ground, 3571-ft. above sea level.

Latitude	35°	10'	12"
Longitude	82°	17'	27"

Note: Latitude and longitude coordinates shown are based on the North American Datum of 1927 (NAD 27) as currently required by the Mass Media Bureau of the FCC.

Ownership: Media General Inc. (Group Owner).

Began Operation: June 14, 2000. High Definition.

Represented (legal): Dow, Lohnes & Albertson PLLC.

Personnel:

Phil Lane, Vice President & General Manager.

Marilyn Hammond, General Sales Manager.

Meadors Tanner, Local Sales Manager (Greenville).

Steve Cloy, Local Sales Manager (Spartanburg).

Ken Elmore, News Director.

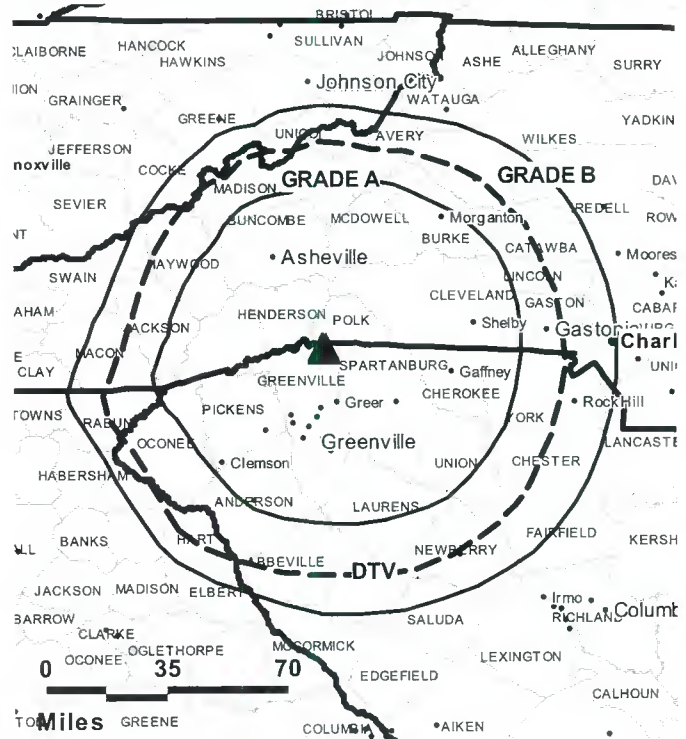
Ron Peeler, Chief Engineer.

Laura Nunamacher, Business Manager.

Shukriyyah Fareed, Program Coordinator.

Bill Shatten, Promotion & Public Affairs.

WSPA-DT BMPCDT-20030408AAN GRANTED: 7/10/2003



© 2006 Warren Communications News

Heather Campbell, Production Manager.

Johnny Roper Rogers, Creative Services Director.

Betty Foster, Traffic Manager.

Rates: On request.

City of License: Spartanburg.

Station DMA: Greenville-Spartanburg-Anderson, SC-Asheville, NC. **Rank:** 35.

Nielsen Data: Not available.

WSPA-TV Ch. 7

Network Service: CBS.

Licensee: Media General Broadcasting of South Carolina Holdings, Inc., 333 E. Franklin St., Richmond, VA 23219.

Studios: 33 Villa Rd., Greenville, SC 29602; 250 International Dr., Spartanburg, SC 29303.

Mailing Address: Box 1717, Spartanburg, SC 29304.

Phone: 864-576-7777; 864-233-7777. **Fax:** 864-587-5430.

E-mail: kelmore@wspa.com

Web Site: http://www.wspa.com

Technical Facilities: Channel No. 7 (174-180 MHz). Authorized power: 316-kw visual, 31.6-kw aural. Antenna: 2000-ft above av. terrain, 254-ft. above ground, 3465-ft. above sea level.

Latitude	35°	10'	12"
Longitude	82°	17'	27"

Requests modification of CP for change to 265-kw max. visual, 2218-ft above av. terrain, 421-ft. above ground, 3632-ft. above sea level; BMPCT-20030408AAP.

Holds CP for change to 225-kw visual, 2267-ft above av. terrain, 459-ft. above ground, 3671-ft. above sea level; BPCT-20000428ABA.

Transmitter: Hogback Mountain, 25-mi. NW of Spartanburg.

Digital Facilities: Channel No. 53 (704-710 MHz). Power: 675-kw max. visual. Antenna: 2155-ft above av. terrain, 359-ft. above ground, 3571-ft. above sea level.

Latitude	35°	10'	12"
Longitude	82°	17'	27"

FCC Digital File Number: BMPCDT-20000428AAZ. Granted: July 10, 2003.

Note: Latitude and longitude coordinates shown are based on the North American Datum of 1927 (NAD 27) as currently required by the Mass Media Bureau of the FCC.

Satellite Earth Stations: Transmitter Harris; Vertex, 4.6-meter Ku-band; Scientific-Atlanta, 4.6-meter C-band; ADM, 6.1-meter C-band; Scientific-Atlanta, 7-meter C-band; Microdyne, 7-meter C-band; Standard Communications, DX Communications receivers.

News Services: CBS Newspath, AP.

LMA: Local marketing agreement with WASV-TV (W), Asheville.

Ownership: Media General Inc. (Group Owner).

Began Operation: April 29, 1956.

Represented (sales): MMT Sales.

Represented (legal): Dow, Lohnes & Albertson PLLC.

Personnel:

Phil Lane, Vice President & General Manager.

Marilyn Hammond, General Sales Manager.

Meadors Tanner, Local Sales Manager (Greenville).

Steve Cloy, Local Sales Manager (Spartanburg).

Ken Elmore, News Director.

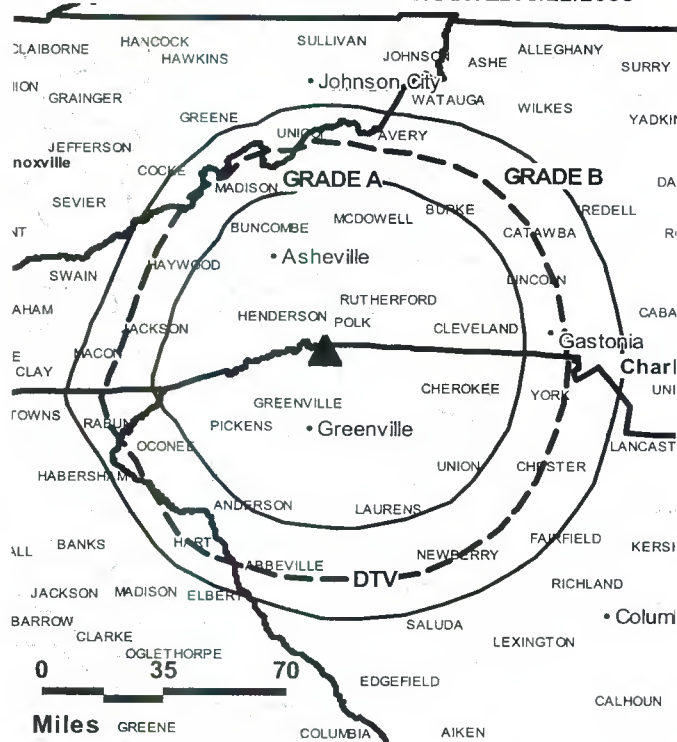
Ron Peeler, Chief Engineer.

Laura Nunamacher, Business Manager.

Shukriyyah Fareed, Program Coordinator.

Bill Shatten, Promotion & Public Affairs Director.

WSPA-TV BMPCT-20030408AAP GRANTED: 8/22/2003



© 2006 Warren Communications News

Heather Campbell, Production Manager.

Johnny Roper Rogers, Creative Services Director.

Betty Foster, Traffic Manager.

Rates: On request.

City of License: Spartanburg.

Station DMA: Greenville-Spartanburg-Anderson, SC-Asheville, NC. Rank: 35.

Circulation © 2005 Nielsen. Coverage based on Nielsen study.

GrandTotal	Cable TV Households	Non-cable TV Households	Total TV Households
Estimated Station Totals *	620,760	463,240	1,084,000
Average Weekly Circulation (2005)	355,742	232,030	587,772
Average Daily Circulation (2005)			290,300
Station DMA Total	Cable TV Households	Non-cable TV Households	Total TV Households
Estimated Station Totals *	452,640	333,030	785,670
Average Weekly Circulation (2005)	305,538	219,102	524,640
Average Daily Circulation (2005)			269,407
Other DMA Total	Cable TV Households	Non-cable TV Households	Total TV Households
Estimated Station Totals *	168,120	130,210	298,330
Average Weekly Circulation (2005)	50,204	12,928	63,132
Average Daily Circulation (2005)			20,893

*Estimated station totals are sums of the Nielsen TV and Cable TV household estimates for each county in which the station registers viewing of more than 5% as per the Nielsen Survey Methods.

WBHQ

Ch. 63

Network Service: WBN.

Licensee: Columbia Broadcasting Inc., Box 1616, Greenville, SC 29602.

Studio: 120-A Pontiac Business Center Dr., Elgin, SC 29045-9171.

Mailing Address: 120-A Pontiac Business Center Dr., Elgin, SC 29045-9171.

Phone: 803-419-6363. **Fax:** 803-419-6399.

E-mail: sreinvqhb@aol.com

Web Site: <http://www.midlandswb4.com>

Technical Facilities: Channel No. 63 (764-770 MHz). Authorized power: 13-kw max. visual. Antenna: 541-ft above av. terrain, 538-ft. above ground, 682-ft. above sea level.

Latitude	33°	54'	52"
Longitude	80°	17'	39"

Holds CP for change to 1312-kw max. visual, 1227-ft above av. terrain, 1221-ft. above ground, 1504-ft. above sea level; lat. 34° 06' 58", long. 80° 45' 51", BMPCT-20011128ACW.

Transmitter: Intersection of Rtes. 387 & 763.

Digital Facilities: Channel No. 39 (320-626 MHz). Power: 500-kw max. visual, aural. Antenna: 1283-ft above av. terrain, 1280-ft. above ground, 1563-ft. above sea level.

Latitude	34°	06'	58"
Longitude	80°	45'	51"

Note: Latitude and longitude coordinates shown are based on the North American Datum of 1927 (NAD 27) as currently required by the Mass Media Bureau of the FCC.

Ownership: Dove Broadcasting Inc. (Group Owner).

Began Operation: September 15, 1997. Sale to WBHQ Columbia LLC approved by FCC October 22, 2004, but not yet consummated. Transfer of remaining 51% interest by C. Fred McLaughlin to present owner approved by FCC October 15, 1999.

Represented (legal): Bechtel & Cole.

Represented (engineering): William Culpepper & Associates Inc.

Personnel:

Stephanie Rein, General Manager, General Sales & Business Manager.

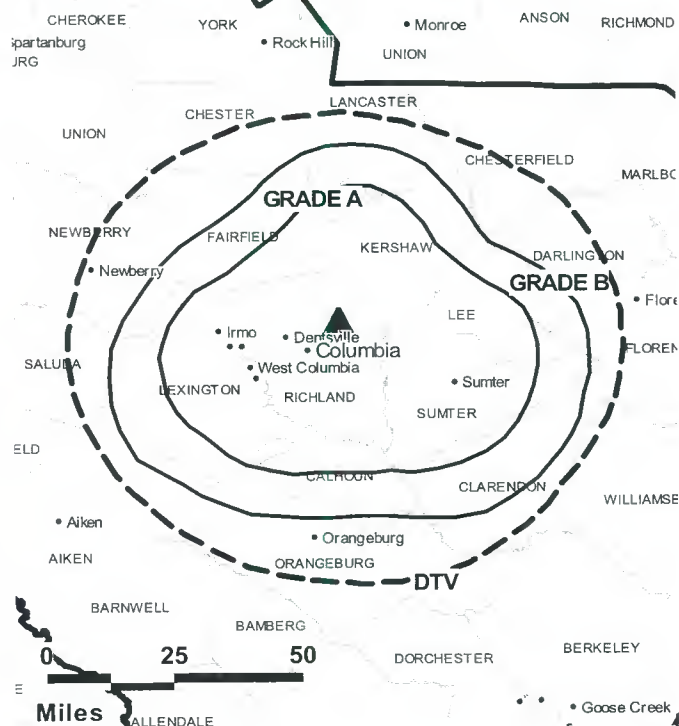
Jim McBurney, Chief Engineer.

Anthony Blair, Program & Creative Services Director & Traffic Assistant.

Rates: On request.

City of License: Sumter. **Station DMA:** Columbia, SC. **Rank:** 83.

WBHQ BMPCT-20011128ACW GRANTED: 1/9/2002



© 2006 Warren Communications News

Circulation © 2005 Nielsen. Coverage based on Nielsen study.

GrandTotal	Cable TV Households	Non-cable TV Households	Total TV Households
Estimated Station Totals *	201,630	168,120	369,750
Average Weekly Circulation (2005)	51,268	22,169	73,437
Average Daily Circulation (2005)			21,751
Station DMA Total	Cable TV Households	Non-cable TV Households	Total TV Households
Estimated Station Totals *	201,630	156,170	357,800
Average Weekly Circulation (2005)	51,268	21,201	72,469
Average Daily Circulation (2005)			21,691
Other DMA Total	Cable TV Households	Non-cable TV Households	Total TV Households
Estimated Station Totals *	0	11,950	11,950
Average Weekly Circulation (2005)	0	968	968
Average Daily Circulation (2005)			60

*Estimated station totals are sums of the Nielsen TV and Cable TV household estimates for each county in which the station registers viewing of more than 5% as per the Nielsen Survey Methods.

WBHQ-DT
(formerly WQHB-DT)
Ch. 39

Network Service: UPN.

Grantee: Columbia Broadcasting Inc., Box 1616, Greenville, SC 29602.

Studio: 120-A Pontiac Business Center Dr., Elgin, SC 29045-9171.

Mailing Address: 120-A Pontiac Business Center Dr., Elgin, SC 29045-9171.

Phone: 803-419-6363. **Fax:** 803-419-6399.

E-mail: mail@midlandswb4.com

Web Site: http://www.midlandswb4.com

Technical Facilities: Channel No. 39 (320-626 MHz). Authorized power: 500-kw max. visual, aural. Antenna: 1283-ft above av. terrain, 1280-ft. above ground, 1563-ft. above sea level.

Latitude	34°	06'	58"
Longitude	80°	45'	51"

Note: Latitude and longitude coordinates shown are based on the North American Datum of 1927 (NAD 27) as currently required by the Mass Media Bureau of the FCC.

Ownership: Dove Broadcasting Inc. (Group Owner).

Began Operation: Station operating under Special Temporary Authority at 0.7-kw max. visual; no on-air date

Personnel:

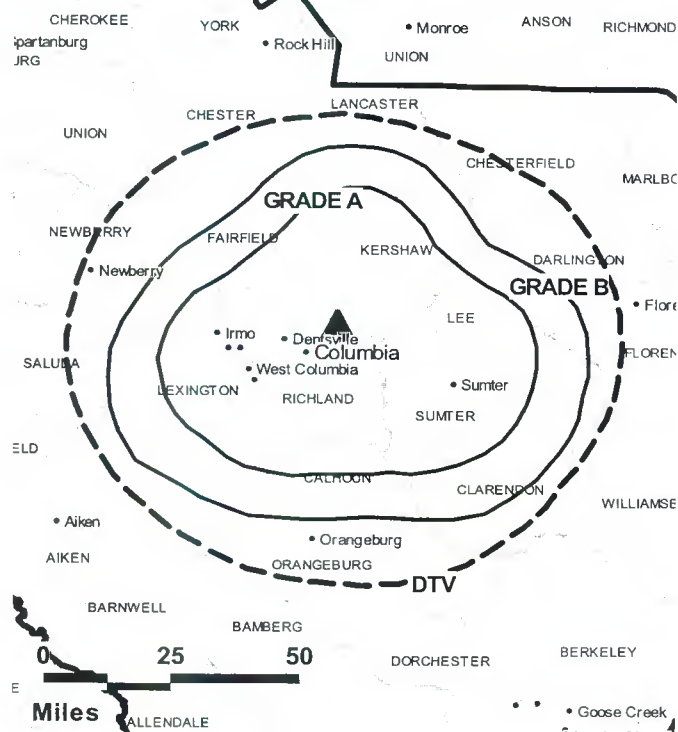
Stephanie Rein, General Manager, General Sales & Business Manager.

Jim McBurney, Chief Engineer.

Anthony Blair, Program & Creative Services Director & Traffic Assistant.

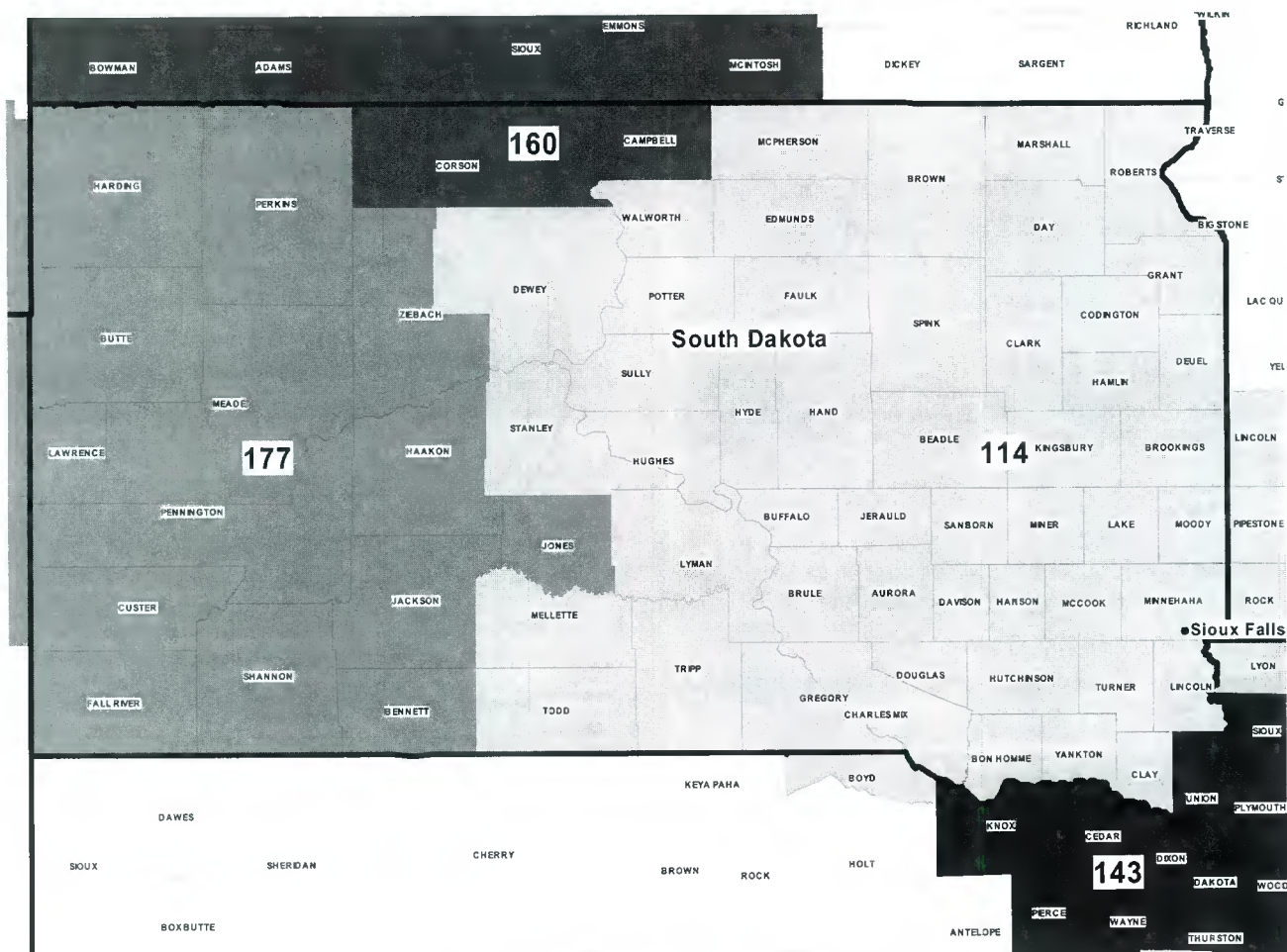
City of License: Sumter. **Station DMA:** Columbia, SC. **Rank:** 83.

WBHQ-DT BMPCDT-20040625AAR GRANTED: 8/16/2004



© 2006 Warren Communications News

Nielsen Data: Not available.



© 2006 Warren Communications News

MARKET	NIelsen DMA TV HOUSEHOLDS	RANK	MARKET AREA COMMERCIAL STATIONS
Sioux Falls (Mitchell), SD.....	246,020	114	KABY-DT (28); KABY-TV (9); KDLO-DT (2); KDLO-TV (3); KDLT-DT (47); KDLT-TV (46); KDLV-DT (26); KDLV-TV (5); KELO-DT (32); KELO-TV (11); KPLO-DT (14); KPLO-TV (6); KPRY-DT (19); KPRY-TV (4); KSFY-DT (29); KSFY-TV (13); KTTM (12); KTTM-DT (22); KTTW (17); KTTW-DT (7); KWSO (36); KWSO-TV (51)
Sioux City, IA	156,950	143	KCAU-DT (30); KCAU-TV (9); KMEG (14); KMEG-DT (39); KPTH (44); KPTH-DT (49); KTIV (4); KTIV-DT (41)
Minot-Bismarck-Dickinson, ND	133,910	160	KBMY (17); KBMY-DT (16); KFYY-DT (31); KFYY-TV (5); KMCY (14); KMOT (10); KNDX (26); KQCD-TV (7); KUMV-TV (8); KXMA-TV (2); KXMB-DT (23); KXMB-TV (12); KXMC-DT (45); KXMC-TV (13); KXMD-TV (11); KXND (24)
Rapid City, SD.....	91,070	177	KCLO-DT (16); KCLO-TV (15); KDUH-DT (7); KDUH-TV (4); KEVN-DT (18); KEVN-TV (7); KHSD-DT (10); KHSD-TV (11); KIVV-DT (29); KIVV-TV (5); KNBN (21); KOTA-DT (2); KOTA-TV (3); KSGW-DT (13); KSGW-TV (12); KSWY (7)

South Dakota Digital Station Totals as of October 1, 2005

	VHF	UHF	TOTAL
Commercial Television	4	12	16
Educational Television	0	9	9
	4	21	25

South Dakota Analog Station Totals as of October 1, 2005

	VHF	UHF	TOTAL
Commercial Television	12	5	17
Educational Television	7	2	9
	19	7	26

KABY-DT
Ch. 28

Network Service: ABC.

Licensee: South Dakota Television License Sub LLC, 405 Park Ave., Suite 702, New York, NY 10022-4405.

Studio: 300 N. Dakota Ave., Suite 100, Sioux Falls, SD 57102.

Mailing Address: 300 N. Dakota Ave., Suite 100, Sioux Falls, SD 57102.

Phone: 605-336-1300; 800-955-5739. **Fax:** 605-336-7936.

E-mail: ksfy@ksfy.com

Technical Facilities: Channel No. 28 (554-560 MHz). Authorized power: 54-kw max. visual. Antenna: 1299-ft above av. terrain, 1158-ft. above ground, 2927-ft. above sea level.

Latitude	45°	06'	23"
Longitude	97°	53'	57"

Note: Latitude and longitude coordinates shown are based on the North American Datum of 1927 (NAD 27) as currently required by the Mass Media Bureau of the FCC.

Ownership: South Dakota Television LLC (Group Owner).

Began Operation: Station operating; no on-air date.

Represented (legal): Dickstein Shapiro Morin & Oshinsky LLP.

Personnel:

Jack Hansen, VP, General Manager & Station Manager.

Kelly Manning, General Sales Manager.

Ryan Welsh, Local Sales Manager.

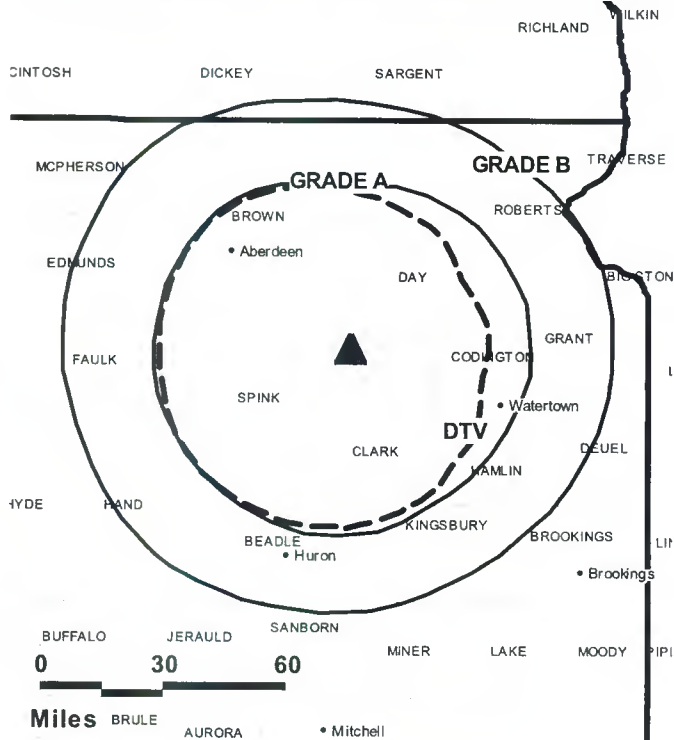
Tim Moan, National Sales Manager.

Neal Bennett, News Director.

Eugene Schultz, Chief Engineer.

Marilyn Brink, Business Manager.

KABY-DT BMPCDT-20020801AAG GRANTED: 9/27/2002



© 2006 Warren Communications News

Marge Hokenstad, Program Director.

Tammy Ranum, Traffic Manager.

City of License: Aberdeen. **Station DMA:** Sioux Falls (Mitchell), SD. **Rank:** 114.

Nielsen Data: Not available.

KABY-TV

Ch. 9

(Satellite of KSFY-TV, Sioux Falls)

Network Service: ABC.

Licensee: South Dakota Television License Sub LLC, 405 Park Ave., Suite 702, New York, NY 10022-4405.

Studio: 300 North Dakota Ave., Suite 100, Sioux Falls, SD 57104.

Mailing Address: 300 North Dakota Ave., Suite 100, Sioux Falls, SD 57104.

Phone: 605-336-1300; 800-955-5739. **Fax:** 605-336-7936.

E-mail: ksfy@ksfy.com

Technical Facilities: Channel No. 9 (186-192 MHz). Authorized power: 288-kw visual, 45.7-kw aural. Antenna: 1413-ft above av. terrain, 1311-ft. above ground, 3071-ft. above sea level.

Latitude	45°	06'	32"
Longitude	97°	53'	30"

Transmitter: 3-mi. S & 3-mi. E of Crandall.

Digital Facilities: Channel No. 28 (554-560 MHz). Power: 54-kw max. visual. Antenna: 1299-ft above av. terrain, 1158-ft. above ground, 2927-ft. above sea level.

Latitude	45°	06'	23"
Longitude	97°	53'	57"

FCC Digital File Number: BPCDT-19991025ACT. Granted: September 27, 2002.

Note: Latitude and longitude coordinates shown are based on the North American Datum of 1927 (NAD 27) as currently required by the Mass Media Bureau of the FCC.

News Service: AP.

Ownership: South Dakota Television LLC (Group Owner).

Began Operation: November 27, 1958. Sale to present owner by Raycom Media Inc. approved by FCC February 27, 2004. Sale to Raycom Media Inc. by Ellis Communications approved by FCC July 26, 1996. Sale to Ellis Communications by New Vision TV approved by FCC December 4, 1994. Sale to New Vision TV by News-Press & Gazette Co. approved by FCC September 7, 1993. Sale to News-Press & Gazette Co. by Forum Publishing approved by FCC November 15, 1985. Sale to Forum Publishing by Gordon H. Ritz, Wheelock Whitney, et al., approved by FCC November 14, 1973. Sale to Gordon H. Ritz, Wheelock Whitney, et al., by John Boler & others approved by FCC December 23, 1969.

Represented (legal): Dickstein Shapiro Morin & Oshinsky LLP.

Represented (sales): TeleRep Inc.

Personnel:

Ryan Welsh, Local Sales Manager.

Tim Moan, National Sales Manager.

Neal Bennett, News Director.

Eugene Schultz, Chief Engineer.

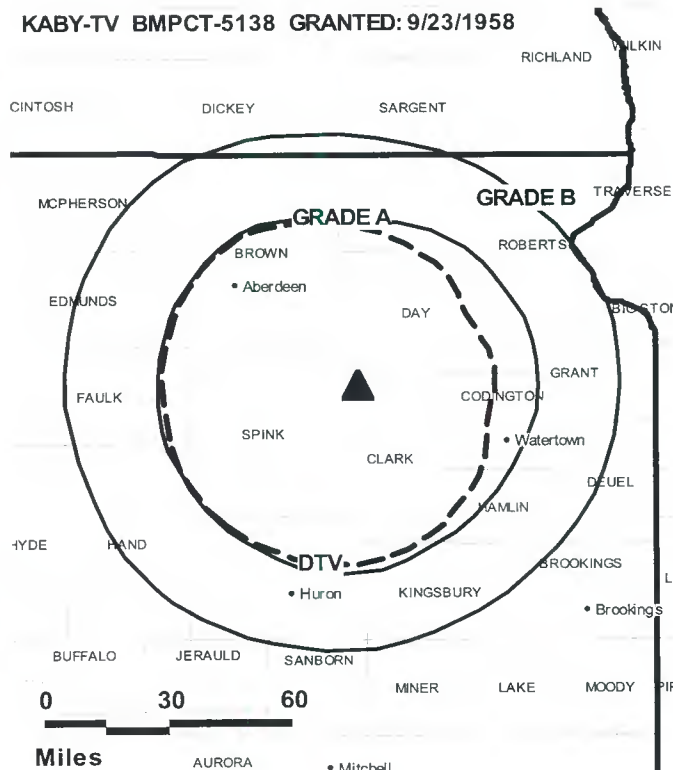
Marilyn Brink, Business Manager.

Marge Kokenstad, Program Director.

Jack Hansen, Vice President, General Manager & Station Manager.

Tammy Ranum, Traffic Manager.

KABY-TV BMPCT-5138 GRANTED: 9/23/1958



© 2006 Warren Communications News

Kelly Manning, General Sales Manager.

Rates: On request.

City of License: Aberdeen. **Station DMA:** Sioux Falls (Mitchell), SD. **Rank:** 114.

Circulation © 2005 Nielsen. Coverage based on Nielsen study.

GrandTotal	Cable TV Households	Non-cable TV Households	Total TV Households
Estimated Station Totals *	32,870	13,460	46,330
Average Weekly Circulation (2005)	20,316	3,317	23,633
Average Daily Circulation (2005)			12,193
Station DMA Total	Cable TV Households	Non-cable TV Households	Total TV Households
Estimated Station Totals *	31,360	12,340	43,700
Average Weekly Circulation (2005)	20,133	3,118	23,251
Average Daily Circulation (2005)			12,101
Other DMA Total	Cable TV Households	Non-cable TV Households	Total TV Households
Estimated Station Totals *	1,510	1,120	2,630
Average Weekly Circulation (2005)	183	199	382
Average Daily Circulation (2005)			92

*Estimated station totals are sums of the Nielsen TV and Cable TV household estimates for each county in which the station registers viewing of more than 5% as per the Nielsen Survey Methods.

KDLO-DT

Ch. 2

Network Service: UPN, CBS.

Grantee: Young Broadcasting of Sioux Falls Inc., 501 S. Phillips Ave., Sioux Falls, SD 57102.

Studio: 501 S. Phillips Ave., Sioux Falls, SD 57104.

Mailing Address: 501 S. Phillips Ave., Sioux Falls, SD 57104.

Phone: 605-336-1100. **Fax:** 605-334-3447.

E-mail: kelotv@keloland.com

Web Site: <http://www.keloland.com>

Technical Facilities: Channel No. 2 (54-60 MHz). Authorized power: 3.7-kw visual. Antenna: 789-ft above av. terrain, 758-ft. above ground, 2605-ft. above sea level.

Latitude	44°	57'	53"
Longitude	97°	34'	50"

Transmitter: 0.5-mi. N. Garden City.

Note: Latitude and longitude coordinates shown are based on the North American Datum of 1927 (NAD 27) as currently required by the Mass Media Bureau of the FCC.

Ownership: Young Broadcasting Inc. (Group Owner).

Began Operation: May 1, 2002.

Personnel:

Mark Antonitis, President & General Manager.

Deb McDermott, Executive Vice President & Operations Director.

Jay Huizenga, General Sales Manager.

Mark Millage, News Director.

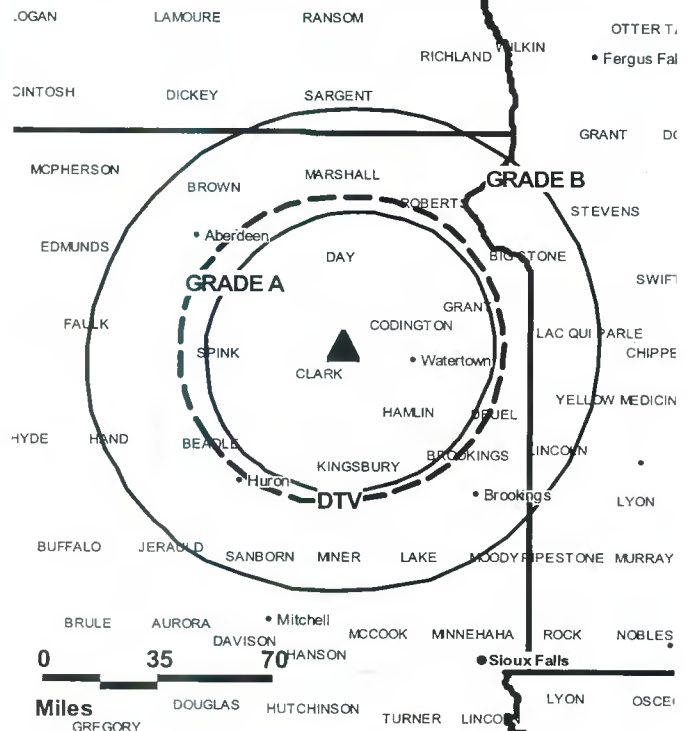
John Hertz, Chief Engineer.

Marlin Van Peursem, Director of Finance.

Karen Floyd, Program Director.

Paul Farmer, Promotion & Marketing Director.

KDLO-DT BMPCDT-20021209ABN GRANTED: 8/7/2003



© 2006 Warren Communications News

John Miller, Production Manager.

Misty Farabee, Traffic Manager.

City of License: Florence. **Station DMA:** Sioux Falls (Mitchell), SD. **Rank:** 114.

Nielsen Data: Not available.

KDLO-TV

Ch. 3

(Satellite of KELO-TV, Sioux Falls)

Network Service: CBS.

Licensee: Young Broadcasting of Sioux Falls Inc., 501 S. Phillips Ave., Sioux Falls, SD 57104.

Studio: 510 S. Phillips Ave., Sioux Falls, SD 57104.

Mailing Address: 501 S. Phillips Ave., Sioux Falls, SD 57104.

Phone: 605-336-1100. **Fax:** 605-334-3447.

E-mail: kelotv@keloland.com

Web Site: http://www.keloland.com

Technical Facilities: Channel No. 3 (60-66 MHz). Authorized power: 100-kw visual, 20-kw aural. Antenna: 1680-ft above av. terrain, 1650-ft. above ground, 3497-ft. above sea level.

Latitude	44°	57'	56"
Longitude	97°	35'	22"

Transmitter: 0.5-mi. N of Garden City.

Digital Facilities: Channel No. 2 (54-60 MHz). Power: 3.7-kw visual. Antenna: 789-ft above av. terrain, 758-ft. above ground, 2605-ft. above sea level.

Latitude	44°	57'	53"
Longitude	97°	34'	50"

FCC Digital File Number: BPCDT-19991021ABN. Granted: August 07, 2003.

Note: Latitude and longitude coordinates shown are based on the North American Datum of 1927 (NAD 27) as currently required by the Mass Media Bureau of the FCC.

Multichannel TV Sound: Stereo only.

News Services: CNN Newsource, CBS Newspath, AP.

Ownership: Young Broadcasting Inc. (Group Owner).

Began Operation: September 24, 1955.

Represented (sales): Adam Young Inc.

Represented (legal): Wiley, Rein & Fielding.

Personnel:

Mark Antonitis, President & General Manager.

Deb McDermott, Executive Vice President & Operations Director.

Jay Huizenga, General Sales Manager.

Mark Millage, News Director.

John Hertz, Chief Engineer.

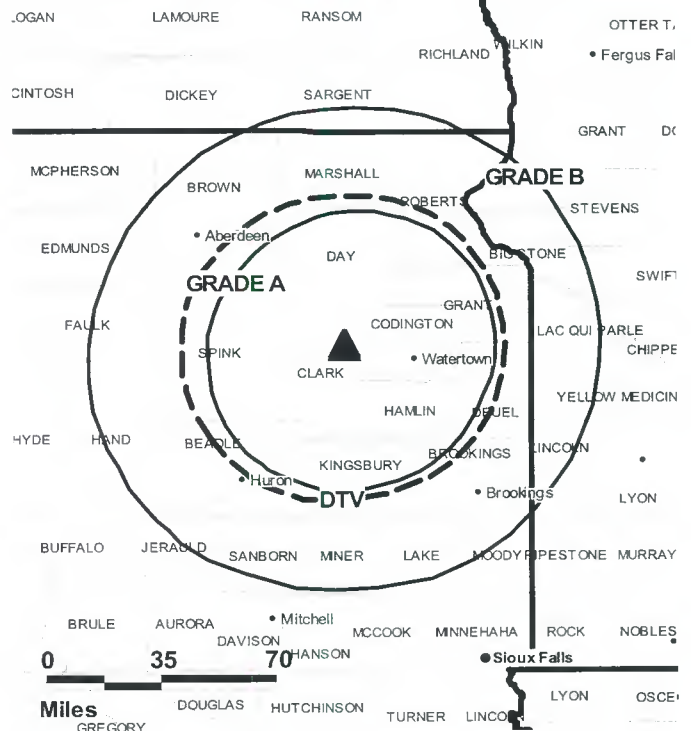
Marlin Van Peursem, Director of Finance.

Karen Floyd, Program Director.

Paul Farmer, Promotion & Marketing Director.

John Miller, Production Manager.

KDLO-TV BMLCT-20040920AAV GRANTED: 4/19/2005



Misty Farabee, Traffic Manager.

Rates: On request.

City of License: Florence. **Station DMA:** Sioux Falls (Mitchell), SD. **Rank:** 114.

Circulation © 2005 Nielsen. Coverage based on Nielsen study.

GrandTotal	Cable TV Households	Non-cable TV Households	Total TV Households
Estimated Station Totals *	41,510	15,270	56,780
Average Weekly Circulation (2005)	26,523	4,532	31,055
Average Daily Circulation (2005)			19,802
Station DMA Total	Cable TV Households	Non-cable TV Households	Total TV Households
Estimated Station Totals *	38,760	13,240	52,000
Average Weekly Circulation (2005)	25,103	4,201	29,304
Average Daily Circulation (2005)			18,642
Other DMA Total	Cable TV Households	Non-cable TV Households	Total TV Households
Estimated Station Totals *	2,750	2,030	4,780
Average Weekly Circulation (2005)	1,420	331	1,751
Average Daily Circulation (2005)			1,160

*Estimated station totals are sums of the Nielsen TV and Cable TV household estimates for each county in which the station registers viewing of more than 5% as per the Nielsen Survey Methods.

KTTM

Ch. 12

(Satellite of KTTW, Sioux Falls)

Network Service: FOX.

Licensee: Independent Communications Inc., 2817 W. 11th St., Sioux Falls, SD 57104.

Studio: 2817 W. 11th St., Sioux Falls, SD 57104.

Mailing Address: Box 5103, Sioux Falls, SD 57117.

Phone: 605-338-0017; 808-568-4340. **Fax:** 605-338-7173.

E-mail: ed@kttw.com

Web Site: http://www.kttw.com

Technical Facilities: Channel No. 12 (204-210 MHz). Authorized power: 316-kw visual, 31.6-kw aural. Antenna: 850-ft above av. terrain, 830-ft. above ground, 2146-ft. above sea level.

Latitude 44° 11' 39"
Longitude 98° 19' 05"

Transmitter: 12-mi. SW of Huron, Warren Twp., Sanborn County.

Digital Facilities: Channel No. 22 (518-524 MHz). Power: 1000-kw max. visual. Antenna: 712-ft above av. terrain, 699-ft. above ground.

Latitude 44° 11' 39"
Longitude 98° 19' 05"

FCC Digital File Number: BPCDT-19991029ADD. Granted: February 22, 2001.

Note: Latitude and longitude coordinates shown are based on the North American Datum of 1927 (NAD 27) as currently required by the Mass Media Bureau of the FCC.

Ownership: Independent Communications Inc. (Group Owner).

Began Operation: August 31, 1991.

Represented (sales): Continental Television Sales.

Represented (sales): Adam Young Inc.

Represented (legal): Reddy, Begley & McCormick.

Personnel:

Ed Hoffman, General Manager & National Sales Manager.

Julie Muhe, Local Sales Manager.

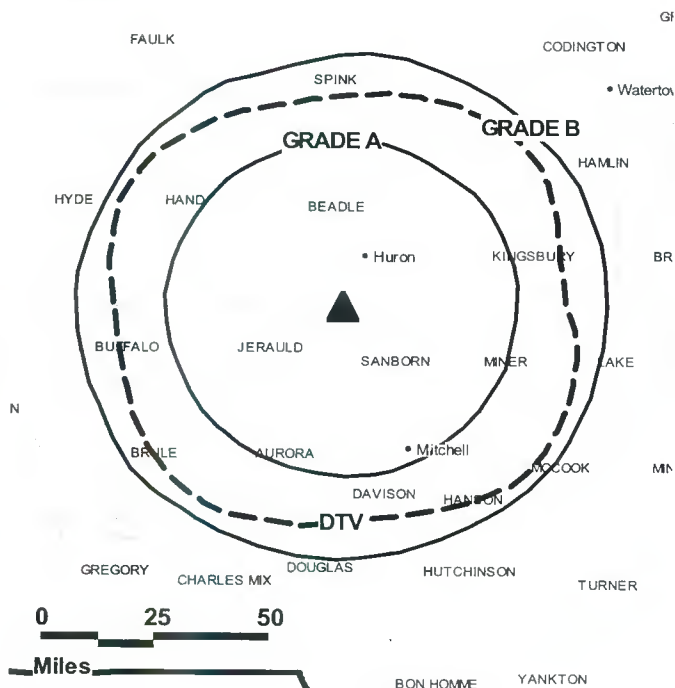
Tigran Grant, Chief Engineer.

Rodney Bergeson, Production Manager.

Stephanie Fischer, Traffic Manager.

Rates: On request.

KTTM BPCT-19920205KF GRANTED: 5/22/1992



© 2006 Warren Communications News

City of License: Huron. **Station DMA:** Sioux Falls (Mitchell), SD. **Rank:** 114.

Circulation © 2005 Nielsen. Coverage based on Nielsen study.

GrandTotal	Cable TV Households	Non-cable TV Households	Total TV Households
Estimated Station Totals *	28,650	13,630	42,280
Average Weekly Circulation (2005)	8,911	3,316	12,227
Average Daily Circulation (2005)			3,631
Station DMA Total	Cable TV Households	Non-cable TV Households	Total TV Households
Estimated Station Totals *	28,650	13,630	42,280
Average Weekly Circulation (2005)	8,911	3,316	12,227
Average Daily Circulation (2005)			3,631

*Estimated station totals are sums of the Nielsen TV and Cable TV household estimates for each county in which the station registers viewing of more than 5% as per the Nielsen Survey Methods.

KTTM-DT

Ch. 22

Network Service: FOX.

Grantee: Independent Communications Inc., Box 5103, Sioux Falls, SD 57117.

Studio: 2817 W. 11th St., Sioux Falls, SD 57104.

Mailing Address: Box 5103, Sioux Falls, SD 57117.

Phone: 605-338-0017; 808-568-4340. **Fax:** 605-338-7173.

E-mail: ed@kttw.com

Web Site: http://www.httw.com

Technical Facilities: Channel No. 22 (518-524 MHz). Authorized power: 1000-kw max. visual. Antenna: 712-ft above av. terrain, 699-ft. above ground.

Latitude	44°	11'	39"
Longitude	98°	19'	05"

Note: Latitude and longitude coordinates shown are based on the North American Datum of 1927 (NAD 27) as currently required by the Mass Media Bureau of the FCC.

Ownership: Independent Communications Inc. (Group Owner).

Began Operation: Station operating under Special Temporary Authority at 1.14-kw max. visual; no on-air date

Represented (sales): Continental Television Sales.

Personnel:

Ed Hoffman, General Manager, National Sales Manager & Program Director.

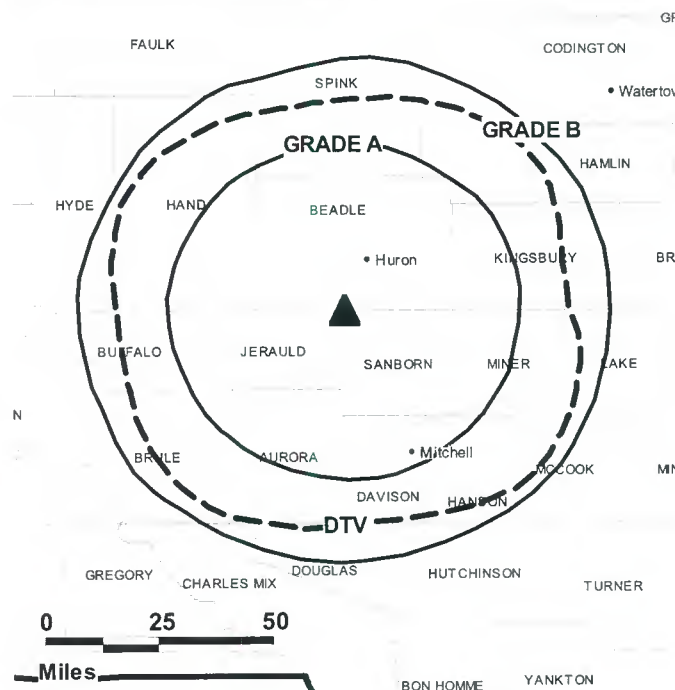
Julie Muhe, Local Sales Manager.

Tigran Grant, Chief Engineer.

Rodney Bergeson, Production Manager.

Stephanie Fischer, Traffic Manager.

KTTM-DT BPCDT-19991029ADD GRANTED: 2/22/2001



© 2006 Warren Communications News

City of License: Huron. **Station DMA:** Sioux Falls (Mitchell), SD. **Rank:** 114.

Nielsen Data: Not available.

KHSD-DT
Ch. 10
(Satellite of KOTA-TV, Rapid City)

Network Service: ABC.

Grantee: Duhamel Broadcasting Enterprises, Box 1760, Rapid City, SD 57709.

Duhamel Building: 518 St. Joe St., Rapid City, SD 57701.

Mailing Address: Box 1760, Rapid City, SD 57709.

Phone: 605-342-2000. **Fax:** 605-342-7305.

E-mail: kotanews@rapidnet.com

Web Site: http://www.kotatv.com

Technical Facilities: Channel No. 10 (192-198 MHz). Authorized power: 34.8-kw visual, aural. Antenna: 1890-ft above av. terrain, 564-ft. above ground, 7539-ft. above sea level.

Latitude	44°	19'	36"
Longitude	103°	50'	12"

Note: Latitude and longitude coordinates shown are based on the North American Datum of 1927 (NAD 27) as currently required by the Mass Media Bureau of the FCC.

Ownership: Duhamel Broadcasting Enterprises (Group Owner).

Began Operation: Station operating under Special Temporary Authority at 0.035-kw visual; no on-air date

Represented (sales): Continental Television Sales.

Personnel:

William F. Duhamel, President & General Manager.

Peter A. Duhamel, Vice President.

Helene M. Duhamel, Vice President.

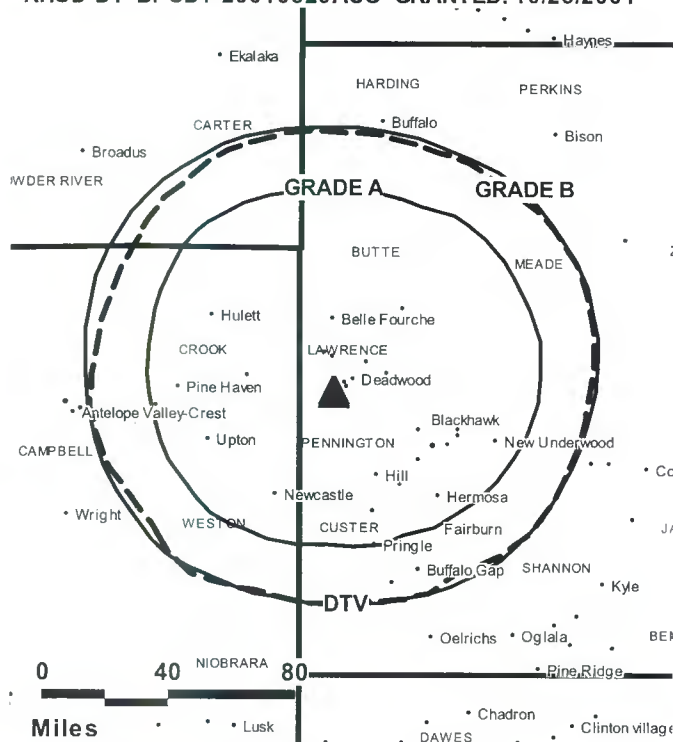
Monte Loos, Program & Operations Manager.

Steve Duffy, National Sales Manager.

John Petersen, News Director.

Susan Hastings, Business Manager.

KHSD-DT BPCDT-20010529ACO GRANTED: 10/25/2001



© 2006 Warren Communications News

Dave Ditterman, Production Director.

Fred Whitley, Creative Services Director.

Kathy Williamson, Traffic Manager.

Randy Howe, Sports Director.

City of License: Lead. **Station DMA:** Rapid City, SD. **Rank:** 177.

Nielsen Data: Not available.

KHSD-TV
Ch. 11
(Satellite of KOTA-TV, Rapid City)

Network Service: ABC.

Licensee: Duhamel Broadcasting Enterprises, Box 1760, Rapid City, SD 57709.

Studio: Duhamel Bldg., 518 Saint Jo St., Rapid City, SD 57701.

Mailing Address: Box 1760, Rapid City, SD 57709-1760.

Phone: 605-342-2000. **Fax:** 605-342-7305.

E-mail: kotanews@rapidnet.com

Web Site: http://www.kotatv.com

Technical Facilities: Channel No. 11 (198-204 MHz). Authorized power: 316-kw visual, 31.6-kw aural. Antenna: 1890-ft above av. terrain, 605-ft. above ground, 7579-ft. above sea level.

Latitude	44°	19'	36"
Longitude	103°	50'	12"

Transmitter: Terry Peak.

Digital Facilities: Channel No. 10 (192-198 MHz). Power: 34.8-kw visual, aural. Antenna: 1890-ft above av. terrain, 564-ft. above ground, 7539-ft. above sea level.

Latitude	44°	19'	36"
Longitude	103°	50'	12"

FCC Digital File Number: Ch. 30. Granted: October 25, 2001.

Note: Latitude and longitude coordinates shown are based on the North American Datum of 1927 (NAD 27) as currently required by the Mass Media Bureau of the FCC.

News Services: AP, ABC NewsOne.

Ownership: Duhamel Broadcasting Enterprises (Group Owner).

Began Operation: November 2, 1966.

Represented (sales): Continental Television Sales.

Represented (sales): Katz Continental Television.

Represented (legal): Shaw Pittman.

Personnel:

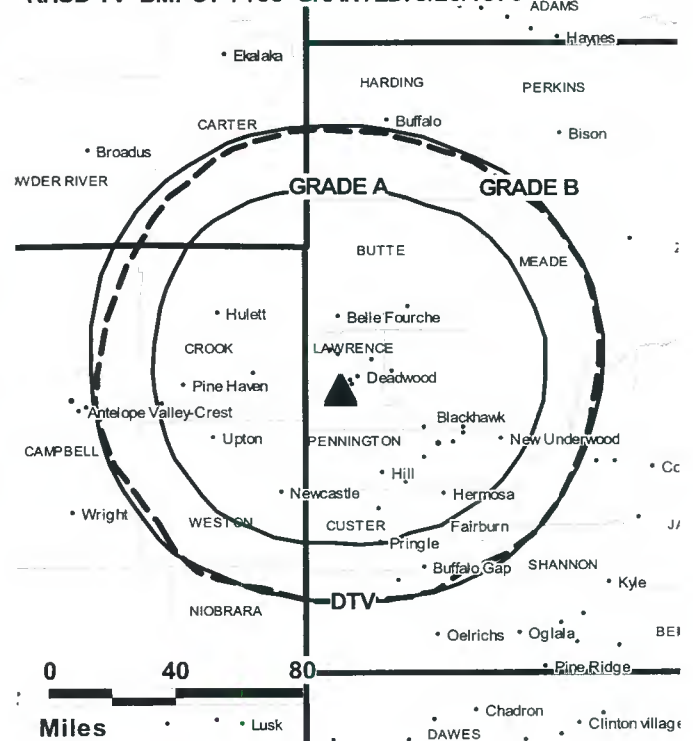
William F. Duhamel, President & General Manager.

Peter Duhamel, Vice President.

Helene Duhamel, Vice President.

Monte Loos, Operations Manager & Program Director.

KHSD-TV BMPCT-7166 GRANTED: 3/26/1970



© 2006 Warren Communications News

Steve Duffy, National Sales Manager.

John Peterson, News Director.

Susan Hastings, Business Manager.

Dave Ditterman, Production Manager.

Fred Whitley, Creative Services Director.

Kathy Williamson, Traffic Manager.

Rates: On request.

City of License: Lead. **Station DMA:** Rapid City, SD. **Rank:** 177.

Nielsen Data: Not available.

KIVV-DT
Ch. 29

Network Service: FOX.

Grantee: KEVN Inc., Debtor-in-Possession, 2000 Skyline Dr., Rapid City, SD 57709.

Studio: 2000 Skyline Dr., Rapid City, SD 57709.

Mailing Address: Box 677, Rapid City, SD 57709.

Phone: 605-394-7777. **Fax:** 605-348-9128.

E-mail: jonf@kevn.com

Web Site: <http://www.kevn.com>

Technical Facilities: Channel No. 29 (560-566 MHz). Authorized power: 123-kw max. visual. Antenna: 1765-ft above av. terrain, 515-ft. above ground.

Latitude	44°	19'	30"
Longitude	103°	50'	14"

Note: Latitude and longitude coordinates shown are based on the North American Datum of 1927 (NAD 27) as currently required by the Mass Media Bureau of the FCC.

Ownership: Mission TV LLC (Group Owner).

Began Operation: Station operating under Special Temporary Authority at 2.6-kw max. visual; no on-air date

Personnel:

Cindy McNeill, General Manager & General Sales Manager.

Jon Fisher, Local Sales Manager.

Jack Caudill, News Director.

Lindsay Bold, Chief Engineer.

Robert A. Slocum, Treasurer & Chief Financial Officer.

Jack Stich, Promotion Director.

Dave Downs, Production Manager.

Carol Spencer, Traffic Manager.

City of License: Lead. **Station DMA:** Rapid City, SD. **Rank:** 177.

Nielsen Data: Not available.

KIVV-TV
Ch. 5
(Satellite of KEVN-TV, Rapid City)

Network Service: FOX.

Licensee: KEVN Inc., Debtor-in-Possession, 2000 Skyline Dr., Rapid City, SD 57701.

Studio: 2000 Skyline Dr., Rapid City, SD 57701.

Mailing Address: Box 677, Rapid City, SD 57709.

Phone: 605-394-7777. **Fax:** 605-348-9128.

E-mail: jonf@kevn.com

Web Site: http://www.kevn.com

Technical Facilities: Channel No. 5 (76-82 MHz). Authorized power: 95.5-kw visual, 9.55-kw aural. Antenna: 1851-ft above av. terrain, 638-ft. above ground, 7531-ft. above sea level.

Latitude 44° 19' 30"
 Longitude 103° 50' 14"

Transmitter: Terry Peak, 3.6-mi. SW of Lead.

Digital Facilities: Channel No. 29 (560-566 MHz). Power: 123-kw max. visual. Antenna: 1765-ft above av. terrain, 515-ft. above ground.

Latitude 44° 19' 30"
 Longitude 103° 50' 14"

FCC Digital File Number: BPCDT-19991019ABJ. Granted: April 28, 2000.

Note: Latitude and longitude coordinates shown are based on the North American Datum of 1927 (NAD 27) as currently required by the Mass Media Bureau of the FCC.

News Services: Fox NewsEdge, CNN Newsource, AP.

Ownership: Mission TV LLC (Group Owner).

Began Operation: July 11, 1976. Sale to Blackstar LLC by Heritage Media Corp. approved by FCC December 15, 1995. Sale to Silver King Communications Inc. by Blackstar LLC approved by FCC May 14, 1998. Sale to present owner by Silver King Communications Inc. approved by FCC August 26, 1998. KEVN Inc. filed for Chapter 11 bankruptcy November 20, 2003.

Represented (sales): Millennium Sales & Marketing.

Represented (legal): Hogan & Hartson LLP.

Personnel:

Cindy McNeill, General Manager & General Sales Manager.

Jon Fisher, Local Sales Manager.

Jack Caudill, News Director.

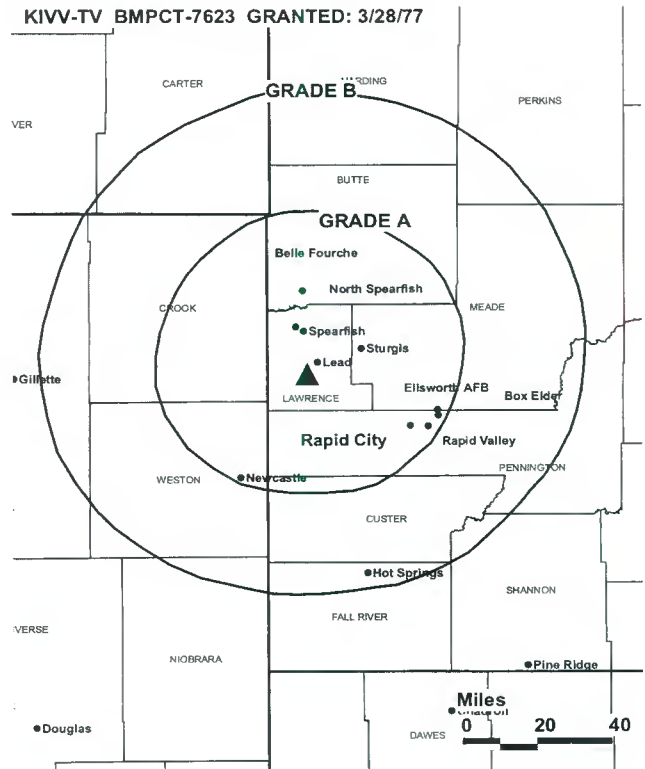
Lindsay Bold, Chief Engineer.

Robert A. Slocum, Treasurer & Chief Financial Officer.

Jack Sitch, Promotion Director.

Dave Downs, Production Manager.

Carol Spencer, Traffic Manager.



© 2006 Warren Communications News

Rates: On request.

City of License: Lead. **Station DMA:** Rapid City, SD. **Rank:** 177.

Circulation © 2005 Nielsen. Coverage based on Nielsen study.

GrandTotal	Cable TV Households	Non-cable TV Households	Total TV Households
Estimated Station Totals *	3,310	17,640	20,950
Average Weekly Circulation (2005)	654	2,127	2,781
Average Daily Circulation (2005)			734
Station DMA Total	Cable TV Households	Non-cable TV Households	Total TV Households
Estimated Station Totals *	2,440	17,640	20,080
Average Weekly Circulation (2005)	402	2,127	2,529
Average Daily Circulation (2005)			659
Other DMA Total	Cable TV Households	Non-cable TV Households	Total TV Households
Estimated Station Totals *	870	0	870
Average Weekly Circulation (2005)	252	0	252
Average Daily Circulation (2005)			75

*Estimated station totals are sums of the Nielsen TV and Cable TV household estimates for each county in which the station registers viewing of more than 5% as per the Nielsen Survey Methods.

KDLV-DT
Ch. 26

Network Service: NBC.

Grantee: Red River Broadcasting, 4015 9th Ave. SW, Fargo, ND 58103.

Studio: 3600 S. Westport Ave., Sioux Falls, SD 57106.

Mailing Address: 3600 S. Westport Ave., Sioux Falls, SD 57106-6325.

Phone: 605-361-5555. **Fax:** 605-361-7017.

E-mail: info@kdlt.com

Web Site: http://www.kdlt.com

Technical Facilities: Channel No. 26 (542-548 MHz). Authorized power: 25-kw max. visual. Antenna: 1033-ft above av. terrain, 1057-ft. above ground.

Latitude	43°	45'	33"
Longitude	98°	24'	44"

Note: Latitude and longitude coordinates shown are based on the North American Datum of 1927 (NAD 27) as currently required by the Mass Media Bureau of the FCC.

Began Operation: Station operating under Special Temporary Authority at 3.01-kw max. visual; no on-air date

Represented (engineering): Cohen Dippell & Everist PC.

Represented (legal): Holland & Knight LLP.

Represented (sales): Millennium Sales & Marketing.

Personnel:

Gary R. Bolton, General Manager.

Kathy M. Lau, Vice President & Chief Financial Officer.

Mari Ossenfort, General Sales Manager & Local Sales Manager.

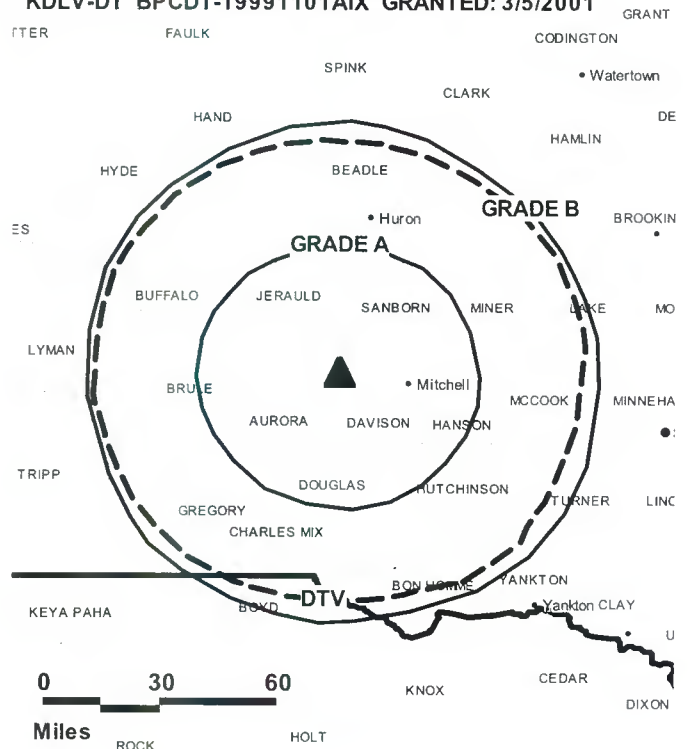
Myron Kunin, Chief Executive Officer.

Jill J. Knip, News Director.

Don Sturzenbecher, Chief Engineer.

Susan Enders, Program Director.

KDLV-DT BPCDT-19991101AIX GRANTED: 3/5/2001



© 2006 Warren Communications News

Mike Gamber, Promotion Director.

Troy Baltzer, Production Manager.

Shelly Steichen, Traffic Manager.

City of License: Mitchell. **Station DMA:** Sioux Falls (Mitchell), SD. **Rank:** 114.

Nielsen Data: Not available.

KDLV-TV
Ch. 5
(Satellite of KDLT-TV, Sioux Falls)

Network Service: NBC.

Licensee: Red River Broadcast Co. LLC, 4015 9th Ave. SW, Fargo, ND 58103.

Studio: 3600 S. Westport Ave., Sioux Falls, SD 57106.

Mailing Address: 3600 S. Westport Ave., Sioux Falls, SD 57106-6325.

Phone: 605-361-5555. **Fax:** 605-361-7017.

E-mail: info@kdlt.com

Web Site: http://www.kdlt.com

Technical Facilities: Channel No. 5 (76-82 MHz). Authorized power: visual. Antenna: 981-ft above av. terrain, 998-ft. above ground, 2423-ft. above sea level.

Latitude	43°	45'	33"
Longitude	98°	24'	44"

Digital Facilities: Channel No. 26 (542-548 MHz). Power: 25-kw max. visual. Antenna: 1033-ft above av. terrain, 1057-ft. above ground.

Latitude	43°	45'	33"
Longitude	98°	24'	44"

FCC Digital File Number: BPCDT-20000501ACG. Granted: March 05, 2001.

Note: Latitude and longitude coordinates shown are based on the North American Datum of 1927 (NAD 27) as currently required by the Mass Media Bureau of the FCC.

Multichannel TV Sound: Stereo only.

News Services: NBC News Channel, AP.

Ownership: Red River Broadcast Corp. (Group Owner).

Began Operation: June 12, 1960. Sale to present owner by Heritage Media Corp. approved by FCC August 25, 1994. Sale to Heritage Media Corp. by Sherwood L. Corner & Gilbert D. Moyle approved by FCC August 14, 1985. Sale to Sherwood L. Corner & Gilbert D. Moyle by Gillett Broadcasting approved by FCC May 12, 1982. Sale to Gillett by Buford TV approved by FCC January 17, 1978 (Television Digest, Vol. 17:44). Sale to Buford by R. V. Eppel, et al., approved by FCC October 4, 1972.

Represented (engineering): Cohen Dippell & Everist PC.

Represented (legal): Holland & Knight LLP.

Represented (sales): Millennium Sales & Marketing.

Personnel:

Myron Kunin, Chief Executive Officer.

Gary R. Bolton, General Manager.

Mari Ossenfort, General Sales Manager & Local Sales Manager.

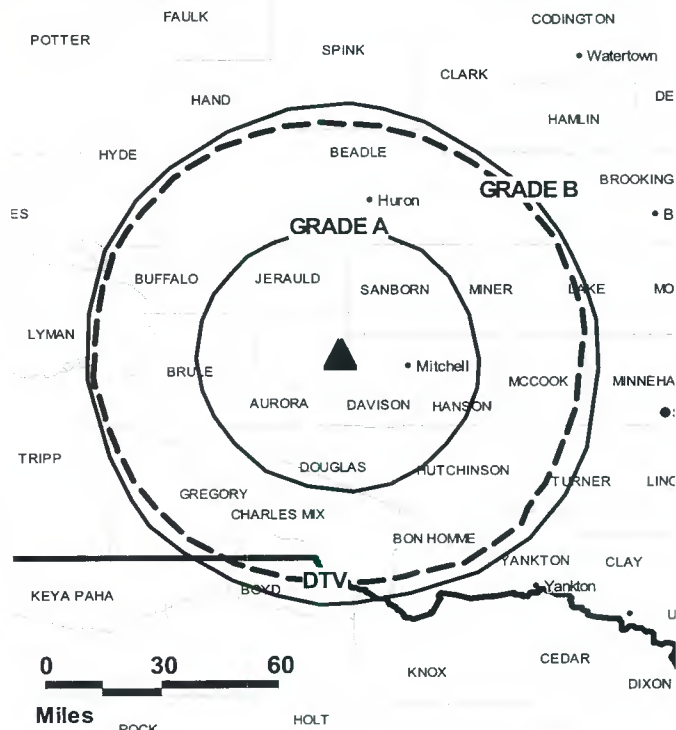
Jill Knip, News Director.

Don Sturzenbecher, Chief Engineer.

Kathy M. Lau, Vice President & Chief Financial Officer.

Susan Enders, Program Director.

KDLV-TV BMPCT-19980715KG GRANTED: 12/17/1998



© 2006 Warren Communications News

Mike Gamber, Promotion Director.

Troy Baltzer, Production Manager.

Shelly Steichen, Traffic Manager.

Highest 30 Sec. Rate: \$3500.

City of License: Mitchell. **Station DMA:** Sioux Falls (Mitchell), SD. **Rank:** 114.

Circulation © 2005 Nielsen. Coverage based on Nielsen study.

GrandTotal	Cable TV Households	Non-cable TV Households	Total TV Households
Estimated Station Totals *	28,100	5,700	33,800
Average Weekly Circulation (2005)	14,500	1,054	15,554
Average Daily Circulation (2005)			5,748
Station DMA Total	Cable TV Households	Non-cable TV Households	Total TV Households
Estimated Station Totals *	28,100	5,700	33,800
Average Weekly Circulation (2005)	14,500	1,054	15,554
Average Daily Circulation (2005)			5,748

*Estimated station totals are sums of the Nielsen TV and Cable TV household estimates for each county in which the station registers viewing of more than 5% as per the Nielsen Survey Methods.

KPRY-DT
Ch. 19

Network Service: ABC.

Licensee: South Dakota Television License Sub LLC, 405 Park Ave., Suite 702, New York, NY 10022-4405.

Studio: 300 N. Dakota Ave., Suite 100, Sioux Falls, SD 57104.

Mailing Address: 300 N. Dakota Ave., Suite 100, Sioux Falls, SD 57104.

Phone: 605-336-1300; 800-855-5379. **Fax:** 605-336-7936.

E-mail: sales@ksfy.com

Web Site: http://www.ksfy.com

Technical Facilities: Channel No. 19 (500-506 MHz). Authorized power: 61-kw max. visual. Antenna: 1138-ft above av. terrain, 965-ft. above ground, 3005-ft. above sea level.

Latitude	44°	03'	07"
Longitude	100°	05'	03"

Note: Latitude and longitude coordinates shown are based on the North American Datum of 1927 (NAD 27) as currently required by the Mass Media Bureau of the FCC.

Ownership: South Dakota Television LLC (Group Owner).

Began Operation: Station operating; no on-air date.

Represented (legal): Dickstein Shapiro Morin & Oshinsky LLP.

Personnel:

Robert Glock, Vice President, General Manager & Station Manager.

Kelly Manning, General & Local Sales Manager.

Tim Moan, National Sales Manager.

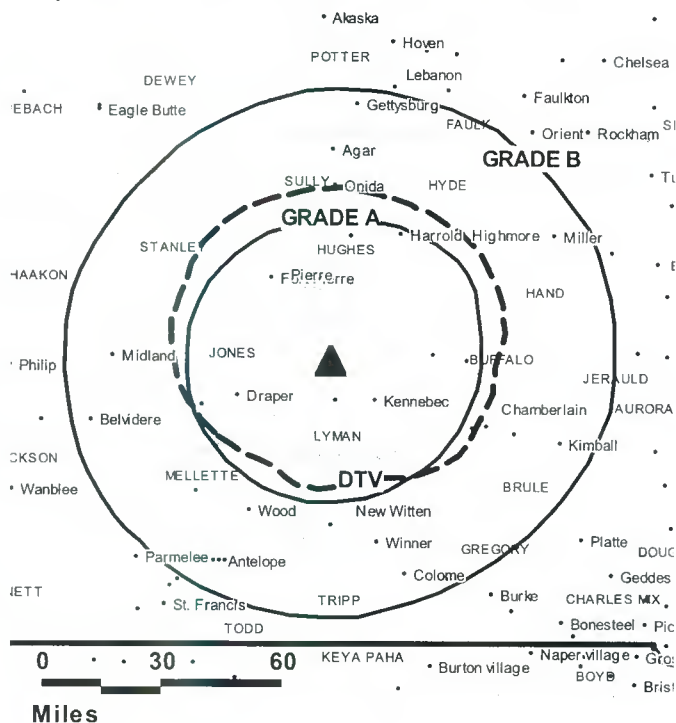
Ryan Welsh, Regional Sales Manager.

Neal Bennett, News Director.

Eugene Schulz, Chief Engineer.

Marilyn Brink, Business Manager.

KPRY-DT BMPCDT-20020730AAQ GRANTED: 10/2/2002 • A



© 2006 Warren Communications News

Jeff Morlan, Production Manager & Program Director.

Jeff Bonk, Marketing Director.

Tammy Ranum, Traffic Manager.

City of License: Pierre. **Station DMA:** Sioux Falls (Mitchell), SD. **Rank:** 114.

Nielsen Data: Not available.

KPRY-TV

Ch. 4

(Satellite of KSFY-TV, Sioux Falls)

Network Service: ABC.

Licensee: South Dakota Television License Sub LLC, 405 Park Ave., Suite 702, New York, NY 10022-4405.

Studio: 300 N. Dakota Ave., Suite 100, Sioux Falls, SD 57104.

Mailing Address: 300 N. Dakota Ave., Sioux Falls, SD 57104.

Phone: 605-336-1300; 800-955-5739. **Fax:** 605-336-7936.

E-mail: sales@ksfy.com

Web Site: http://www.ksfy.com

Technical Facilities: Channel No. 4 (66-72 MHz). Authorized power: 100-kw visual, 12.3-kw aural. Antenna: 1283-ft above av. terrain, 1089-ft. above ground, 3129-ft. above sea level.

Latitude 44° 03' 07"
Longitude 100° 05' 03"

Transmitter: 10-mi. N of Presho.

Digital Facilities: Channel No. 19 (500-506 MHz). Power: 61-kw max. visual. Antenna: 1138-ft above av. terrain, 965-ft. above ground, 3005-ft. above sea level.

Latitude 44° 03' 07"
Longitude 100° 05' 03"

FCC Digital File Number: BPCDT-19991025ACV. Granted: October 02, 2002.

Note: Latitude and longitude coordinates shown are based on the North American Datum of 1927 (NAD 27) as currently required by the Mass Media Bureau of the FCC.

News Service: AP.

Ownership: South Dakota Television LLC (Group Owner).

Began Operation: January 30, 1976. Sale to present owner by Raycom Media Inc. approved by FCC February 27, 2004. Sale to Raycom Media Inc. by Ellis Communications approved by FCC July 26, 1996. Previous sale to Ellis Communications by New Vision approved by FCC December 21, 1994. Sale to New Vision by News-Press & Gazette Co. approved by FCC September 7, 1993. Sale to News-Press & Gazette Co. approved by FCC November 15, 1985.

Represented (legal): Dickstein Shapiro Morin & Oshinsky LLP.

Represented (sales): TeleRep Inc.

Personnel:

Robert Glock, Vice President, General Manager & Station Manager.

Kelly Manning, General & Local Sales Manager.

Tim Moan, National Sales Manager.

Ryan Welsh, Regional Sales Manager.

Neal Bennett, News Director.

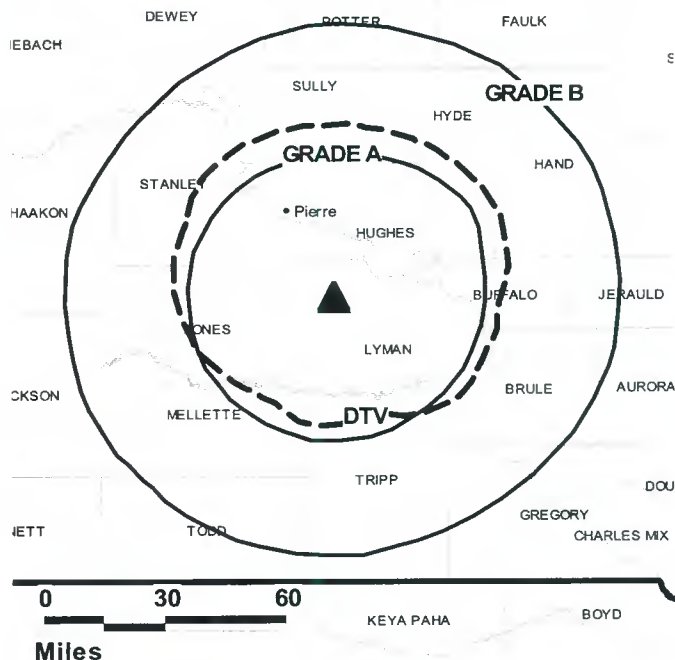
Eugene Schulz, Chief Engineer.

Marilyn Brink, Business Manager.

Jeff Morlan, Production Manager & Programming Director.

Jeff Bonk, Marketing Director.

KPRY-TV BPCT-4755 GRANTED: 7/30/1975



© 2006 Warren Communications News

Tammy Ranum, Traffic Manager.

Rates: On request.

City of License: Pierre. **Station DMA:** Sioux Falls (Mitchell), SD. **Rank:** 114.

Circulation © 2005 Nielsen. Coverage based on Nielsen study.

GrandTotal	Cable TV Households	Non-cable TV Households	Total TV Households
Estimated Station Totals *	8,980	3,390	12,370
Average Weekly Circulation (2005)	4,757	799	5,556
Average Daily Circulation (2005)			2,839
Station DMA Total	Cable TV Households	Non-cable TV Households	Total TV Households
Estimated Station Totals *	8,980	3,110	12,090
Average Weekly Circulation (2005)	4,757	774	5,531
Average Daily Circulation (2005)			2,831
Other DMA Total	Cable TV Households	Non-cable TV Households	Total TV Households
Estimated Station Totals *	0	280	280
Average Weekly Circulation (2005)	0	25	25
Average Daily Circulation (2005)			8

*Estimated station totals are sums of the Nielsen TV and Cable TV household estimates for each county in which the station registers viewing of more than 5% as per the Nielsen Survey Methods.

KCLO-DT
Ch. 16

Network Service: UPN, CBS.

Grantee: Young Broadcasting of Rapid City Inc., 501 S. Phillips Ave., Sioux Falls, SD 57102.

Studio: 719 W. Main St., Rapid City, SD 57002.

Mailing Address: 719 W. Main St., Raptic City, SD 57002.

Phone: 605-336-1100. **Fax:** 605-348-5518.

E-mail: kelotV@keloland.com

Web Site: <http://www.keloland.com>

Technical Facilities: Channel No. 16 (482-488 MHz). Authorized power: 150-kw visual, aural. Antenna: 505-ft above av. terrain, 374-ft. above ground, 4153-ft. above sea level.

Latitude	44°	04'	13"
Longitude	103°	15'	001"

Note: Latitude and longitude coordinates shown are based on the North American Datum of 1927 (NAD 27) as currently required by the Mass Media Bureau of the FCC.

Ownership: Young Broadcasting Inc. (Group Owner).

Began Operation: Station operating under Special Temporary Authority at 38.1-kw max. visual; no on-air date

Personnel:

Paul Farmer, Marketing & Promotion Manager.

Mark Antonitis, President & General Manger.

Deb McDermott, Executive Vice President & Operations Director.

Jay Huizenga, General Sales Manager.

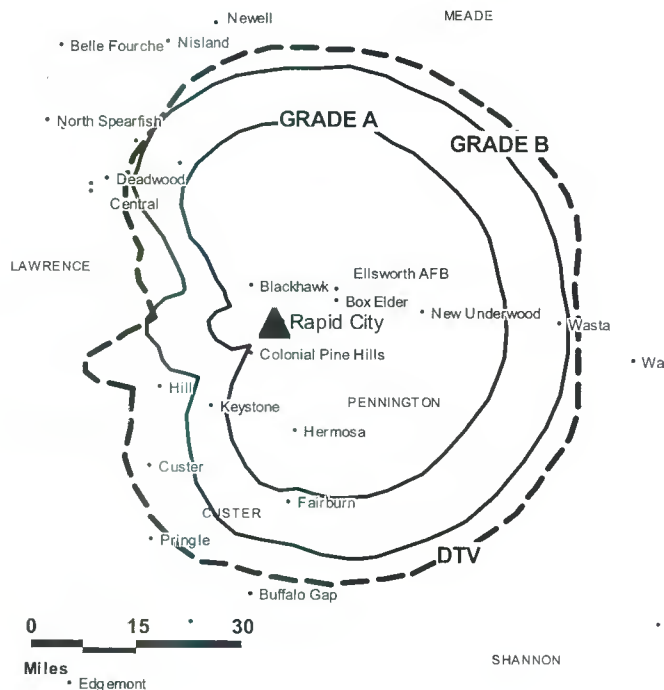
Mark Millage, News Director.

John Hertz, Chief Engineer.

Marlin Van Peursem, Director of Finance.

Karen Floyd, Program Director.

KCLO-DT BMPCDT-20041104AQS GRANTED: 11/10/2004



© 2006 Warren Communications News

John Miller, Production Manager.

Misty Farabee, Traffic Manager.

City of License: Rapid City. **Station DMA:** Rapid City, SD. **Rank:** 177.

Nielsen Data: Not available.

KCLO-TV
Ch. 15
(Satellite of KELO-TV, Sioux Falls)

Network Service: CBS.

Licensee: Young Broadcasting of Rapid City Inc., 599 Lexington Ave., 47th Floor, New York, NY 10222.

Studio: 719 W. Main St., Rapid City, SD 57002.

Mailing Address: 719 W. Main St., Sioux Falls, SD 57002.

Phone: 605-336-1100. **Fax:** 605-348-5518.

E-mail: kelotv@keloland.com

Web Site: http://www.keloland.com

Technical Facilities: Channel No. 15 (476-482 MHz). Authorized power: 690-kw max. visual, 69-kw aural. Antenna: 508-ft above av. terrain, 395-ft. above ground, 4150-ft. above sea level.

Latitude 44° 04' 14"
 Longitude 103° 15' 01"

Holds CP for change to 692-kw max. visual, 505-ft above av. terrain, 374-ft. above ground, 4153-ft. above sea level; lat. 44° 04' 13", long. 103° 15' 01", BPCT-20011218AAW.

Transmitter: Skyline Dr. approx. 0.8-mi. S of intersection of Rtes. 44 & 79, Pennington County.

Digital Facilities: Channel No. 16 (482-488 MHz). Power: 150-kw visual, aural. Antenna: 505-ft above av. terrain, 374-ft. above ground, 4153-ft. above sea level.

Latitude 44° 04' 13"
 Longitude 103° 15' 001"

FCC Digital File Number: BPDCT-19991021AAT. Granted: November 10, 2004.

Note: Latitude and longitude coordinates shown are based on the North American Datum of 1927 (NAD 27) as currently required by the Mass Media Bureau of the FCC.

Multichannel TV Sound: Stereo only.

Satellite Earth Station: Transmitter Harris; Scientific-Atlanta, 3.2-meter C-band.

News Services: CNN Newsource, CBS Newspath, AP.

Ownership: Young Broadcasting Inc. (Group Owner).

Began Operation: November 28, 1988.

Represented (sales): Adam Young Inc.

Represented (legal): Wiley, Rein & Fielding.

Personnel:

Mark Antonitis, President & General Manager.

Deb McDermott, Executive Vice President & Operations Director.

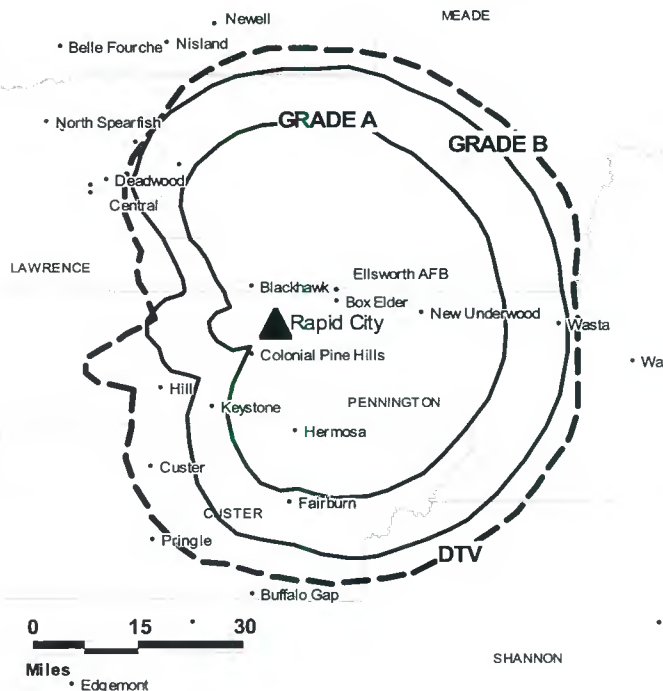
Jay Huizenga, General Sales Manager.

Mark Millage, News Director.

John Hertz, Chief Engineer.

Marlin Van Peursem, Director of Finance.

KCLO-TV BPCT-20011218AAW GRANTED: 10/3/2002



© 2006 Warren Communications News

Karen Floyd, Program Director.

Paul Farmer, Marketing & Promotions Manager.

John Miller, Productions Manager.

Misty Farabee, Traffic Manager.

Highest 30 Sec. Rate: \$100.

City of License: Rapid City. **Station DMA:** Rapid City, SD. **Rank:** 177.

Circulation © 2005 Nielsen. Coverage based on Nielsen study.

GrandTotal	Cable TV Households	Non-cable TV Households	Total TV Households
Estimated Station Totals *	48,680	16,430	65,110
Average Weekly Circulation (2005)	26,417	6,308	32,725
Average Daily Circulation (2005)			14,543
Station DMA Total	Cable TV Households	Non-cable TV Households	Total TV Households
Estimated Station Totals *	48,680	16,430	65,110
Average Weekly Circulation (2005)	26,417	6,308	32,725
Average Daily Circulation (2005)			14,543

*Estimated station totals are sums of the Nielsen TV and Cable TV household estimates for each county in which the station registers viewing of more than 5% as per the Nielsen Survey Methods.

KEVN-DT
Ch. 18

Network Service: FOX.

Grantee: KEVN Inc., Debtor-in-Possession, 2000 Skyline Dr., Rapid City, SD 57701.

Studio: 2000 Skyline Dr., Rapid City, SD 57701.

Mailing Address: Box 677, Rapid City, SD 57709.

Phone: 605-394-7777. **Fax:** 605-348-9128.

E-mail: jonf@kevn.com

Web Site: <http://www.kevn.com>

Technical Facilities: Channel No. 18 (494-500 MHz). Authorized power: 120-kw max. visual. Antenna: 594-ft above av. terrain, 512-ft. above ground.

Latitude	44°	04'	00"
Longitude	103°	15'	01"

Note: Latitude and longitude coordinates shown are based on the North American Datum of 1927 (NAD 27) as currently required by the Mass Media Bureau of the FCC.

Ownership: Mission TV LLC (Group Owner).

Began Operation: Station operating under Special Temporary Authority at 2.54-kw max. visual; no on-air date

Represented (legal):

Represented (sales): Millennium Sales & Marketing.

Personnel:

Cindy McNeill, General Manager & General Sales Manager.

Jon Fisher, Local Sales Manager.

Jack Caudill, News Director.

Lindsay Bold, Chief Engineer.

Robert A. Slocum, Treasurer & Chief Financial Officer.

Jack Stitch, Promotion Director.

Dave Downs, Production Manager.

Carol Spencer, Traffic Manager.

City of License: Rapid City. **Station DMA:** Rapid City, SD. **Rank:** 177.

Nielsen Data: Not available.

KEVN-TV

Ch. 7

(Operates satellite KIVV-TV, Lead)

Network Service: FOX.

Licensee: KEVN Inc., Debtor-in-Possession, 2000 Skyline Dr., Rapid City, SD 57701.

Studio: 2000 Skyline Dr., Rapid City, SD 57701.

Mailing Address: Box 677, Rapid City, SD 57709.

Phone: 605-394-7777. **Fax:** 605-348-9128.

E-mail: jonf@kevn.com

Web Site: http://www.kevn.com

Technical Facilities: Channel No. 7 (174-180 MHz). Authorized power: 224-kw visual, 22.4-kw aural. Antenna: 670-ft above av. terrain, 626-ft. above ground, 4342-ft. above sea level.

Latitude	44°	04'	06"
Longitude	103°	15'	03"

Transmitter: Skyline Dr., 1.6-mi. from center of Rapid City.

Digital Facilities: Channel No. 18 (494-500 MHz). Power: 120-kw max. visual. Antenna: 594-ft above av. terrain, 512-ft. above ground.

Latitude	44°	04'	00"
Longitude	103°	15'	01"

FCC Digital File Number: BPCDT-19991019ABB. Granted: December 02, 1999.

Note: Latitude and longitude coordinates shown are based on the North American Datum of 1927 (NAD 27) as currently required by the Mass Media Bureau of the FCC.

Satellite Earth Station: Transmitter RCA; Scientific-Atlanta, 7-meter C-band; Scientific-Atlanta receivers.

News Services: Fox NewsEdge, CNN Newsource, AP.

Ownership: Mission TV LLC (Group Owner).

Began Operation: July 11, 1976. Sale to Heritage Media Corp. by Sherwood L. Corner & Gilbert D. Moyle approved by FCC August 14, 1985. Sale to Blackstar LLC by Heritage Media Corp. approved by FCC December 15, 1995. Sale to Silver King Communications Inc. by Blackstar LLC approved by FCC May 14, 1998 (Television Digest, Vol. 38:11). Sale to present owner by Silver King approved by FCC August 26, 1998. KEVN Inc. filed for Chapter 11 bankruptcy November 20, 2003.

Represented (sales): Millennium Sales & Marketing.

Represented (legal): Hogan & Hartson LLP.

Personnel:

Cindy McNeill, General Manager & General Sales Manager.

Jon Fisher, Local Sales Manager.

Jack Caudill, News Director.

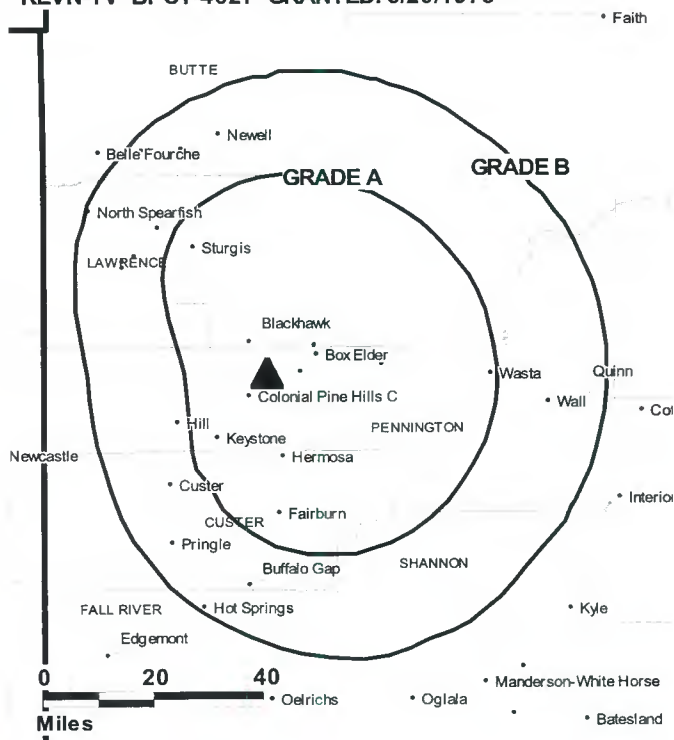
Lindsay Bold, Chief Engineer.

Robert A. Slocum, Treasurer & Chief Financial Officer.

Jack Stitch, Promotion Director.

Dave Downs, Production Manager.

KEVN-TV BPCT-4627 GRANTED: 6/20/1975



© 2006 Warren Communications News

Carol Spencer, Traffic Manager.

Highest 30 Sec. Rate: \$750.

City of License: Rapid City. **Station DMA:** Rapid City, SD. **Rank:** 177.

Circulation © 2005 Nielsen. Coverage based on Nielsen study.

GrandTotal	Cable TV Households	Non-cable TV Households	Total TV Households
Estimated Station Totals *	60,460	17,740	78,200
Average Weekly Circulation (2005)	25,272	7,940	33,212
Average Daily Circulation (2005)			13,278
Station DMA Total	Cable TV Households	Non-cable TV Households	Total TV Households
Estimated Station Totals *	51,820	17,740	69,560
Average Weekly Circulation (2005)	24,589	7,940	32,529
Average Daily Circulation (2005)			13,183
Other DMA Total	Cable TV Households	Non-cable TV Households	Total TV Households
Estimated Station Totals *	8,640	0	8,640
Average Weekly Circulation (2005)	683	0	683
Average Daily Circulation (2005)			95

*Estimated station totals are sums of the Nielsen TV and Cable TV household estimates for each county in which the station registers viewing of more than 5% as per the Nielsen Survey Methods.

KNBN

Ch. 21

(Affiliated with KWSD, Sioux Falls)

Network Service: NBC.

Licensee: Rapid Broadcasting Co., 2504 W. Main St., Box 2860, Rapid City, SD 57709.

Studio: 2424 S. Plaza Dr., Rapid City, SD 57709.

Mailing Address: Box 9549, Rapid City, SD 57709.

Phone: 605-355-0024. Fax: 605-355-9274.

E-mail: jsimpson@newscenter1.com

Web Site: http://www.newscenter1.com

Technical Facilities: Channel No. 21 (512-518 MHz). Authorized power: 100-kw max. visual. Antenna: 654-ft above av. terrain, 469-ft. above ground, 3760-ft. above sea level.

Latitude	44°	05'	33"
Longitude	103°	14'	53"

Holds CP for change to 500-kw max. visual, 692-ft above av. terrain, 509-ft. above ground, 4268-ft. above sea level; BPCT-20001003ABY.

Transmitter: Cowboy Hill.

Note: Latitude and longitude coordinates shown are based on the North American Datum of 1927 (NAD 27) as currently required by the Mass Media Bureau of the FCC.

Ownership: Rapid Broadcasting Co. (Group Owner).

Represented (sales): Blair Television.

Represented (legal): Cole, Raywid & Braveman LLP.

Represented (engineering): Graham Brock.

Personnel:

Jim Simpson, General Manager.

Darren Koehne, Regional Sales Manager.

Terry Keegan, Regional News Director.

Donna Houck, Corporate Financial Officer.

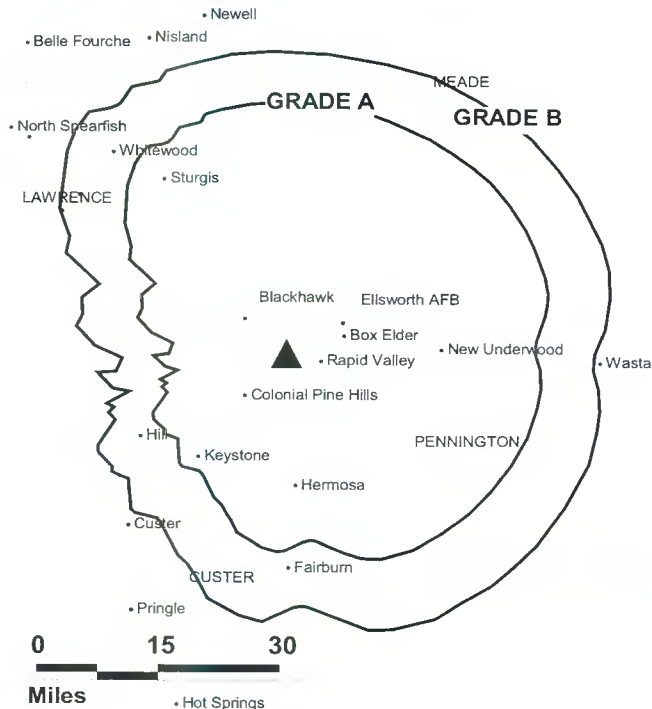
Faye Payte, Business Manager.

Wes Des Jardins, Marketing Director.

Mark Walter, Production Manager & Development Director.

Trent Taylor, Traffic Manager.

KNBN BPCT-20001003ABY GRANTED: 3/7/2001



© 2006 Warren Communications News

City of License: Rapid City. Station DMA: Rapid City, SD. Rank: 177.

Circulation © 2005 Nielsen. Coverage based on Nielsen study.

GrandTotal	Cable TV Households	Non-cable TV Households	Total TV Households
Estimated Station Totals *	48,680	14,260	62,940
Average Weekly Circulation (2005)	30,002	6,025	36,027
Average Daily Circulation (2005)			16,641

Station DMA Total	Cable TV Households	Non-cable TV Households	Total TV Households
Estimated Station Totals *	48,680	14,260	62,940
Average Weekly Circulation (2005)	30,002	6,025	36,027
Average Daily Circulation (2005)			16,641

*Estimated station totals are sums of the Nielsen TV and Cable TV household estimates for each county in which the station registers viewing of more than 5% as per the Nielsen Survey Methods.

KOTA-DT
Ch. 2

Network Service: ABC.

Licensee: Duhamel Broadcasting Enterprises, 518 Saint Joseph St., Rapid City, SD 57709.

Studio: 518 Saint Joseph St., Rapid City, SD 57701.

Mailing Address: Box 1780, Rapid City, SD 57709.

Phone: 605-342-2000. **Fax:** 605-342-7305.

E-mail: kctanews@rapidnet.com

Web Site: http://www.kotatv.com

Technical Facilities: Channel No. 2 (54-60 MHz). Authorized power: 7.1-kw visual. Antenna: 607-ft above av. terrain, 453-ft. above ground.

Latitude	44°	04'	07"
Longitude	103°	15'	03"

Note: Latitude and longitude coordinates shown are based on the North American Datum of 1927 (NAD 27) as currently required by the Mass Media Bureau of the FCC.

Ownership: Duhamel Broadcasting Enterprises (Group Owner).

Began Operation: Station operating; no on-air date.

Represented (sales): Continental Television Sales.

Personnel:

William F. Duhamel, President & General Manager.

Peter A. Duhamel, Vice President.

Helene M. Duhamel, Vice President.

Steve Duffy, General & National Sales Manager.

Gerry Fenske, Local Sales Manager.

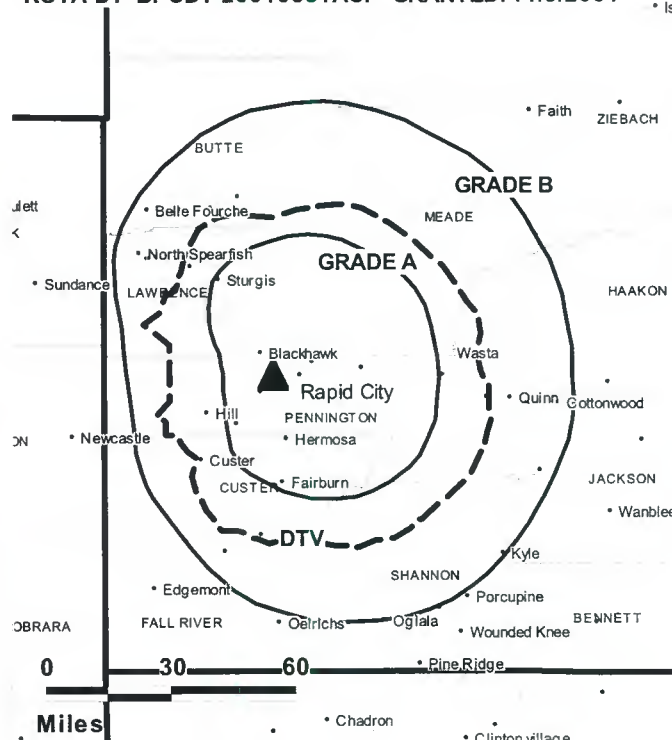
John Petersen, News Director.

Susan Hastings, Business Manager.

Monte Loos, Program & Operations Manager.

Dave Ditterman, Production Director.

KOTA-DT BPCDT-20010531 ACP GRANTED: 11/8/2001



© 2006 Warren Communications News

Fred Whitley, Creative Services Director.

Kathy Williamson, Traffic Manager.

Randy Howe, Sports Director.

City of License: Rapid City. **Station DMA:** Rapid City, SD. **Rank:** 177.

Nielsen Data: Not available.

KOTA-TV

Ch. 3

(Affiliated with KDUH-TV, Scottsbluff)

(Operates satellites KSGW-TV, Sheridan; KHSD-TV, Lead)

Network Service: ABC.

Licensee: Duhamel Broadcasting Enterprises, Box 1760, Rapid City, SD 57701-1760.

Studio: Duhamel Bldg., 518 St. Joseph St., Rapid City, SD 57701.

Mailing Address: Box 1760, Rapid City, SD 57709-1760.

Phone: 605-342-2000. Fax: 605-342-7305.

E-mail: kotanews@rapidnet.com

Web Site: http://www.kotatv.com

Technical Facilities: Channel No. 3 (60-66 MHz). Authorized power: 100-kw visual, 20-kw aural. Antenna: 659-ft above av. terrain, 604-ft. above ground, 4364-ft. above sea level.

Latitude 44° 04' 05"
Longitude 103° 15' 03"

Holds CP for change to 610-ft above av. terrain, 558-ft. above ground, 4311-ft. above sea level; lat. 44° 04' 08", long. 103° 15' 05", BPCT-20000919ABK.

Transmitter: Skyline Dr.

Digital Facilities: Channel No. 2 (54-60 MHz). Power: 7.1-kw visual. Antenna: 607-ft above av. terrain, 453-ft. above ground.

Latitude 44° 04' 07"
Longitude 103° 15' 03"

FCC Digital File Number: BPCDT-20010531ACP. Granted: November 08, 2001.

Note: Latitude and longitude coordinates shown are based on the North American Datum of 1927 (NAD 27) as currently required by the Mass Media Bureau of the FCC.

Satellite Earth Stations: Harris, 5.8-meter; Simulsat, 7-meter; Simulsat, Scientific-Atlanta receivers.

AM Affiliate: KOTA, 5-kw, 1380 kHz.

News Services: AP, ABC NewsOne.

Ownership: Duhamel Broadcasting Enterprises (Group Owner).

Began Operation: May 29, 1955.

Represented (sales): Continental Television Sales.

Represented (legal): Shaw Pittman.

Personnel:

William F. Duhamel, President & General Manager.

Peter A. Duhamel, Vice President.

Helene M. Duhamel, Vice President.

Gerry Fenske, Local Sales Manager.

Steve Duffy, General & National Sales Manager.

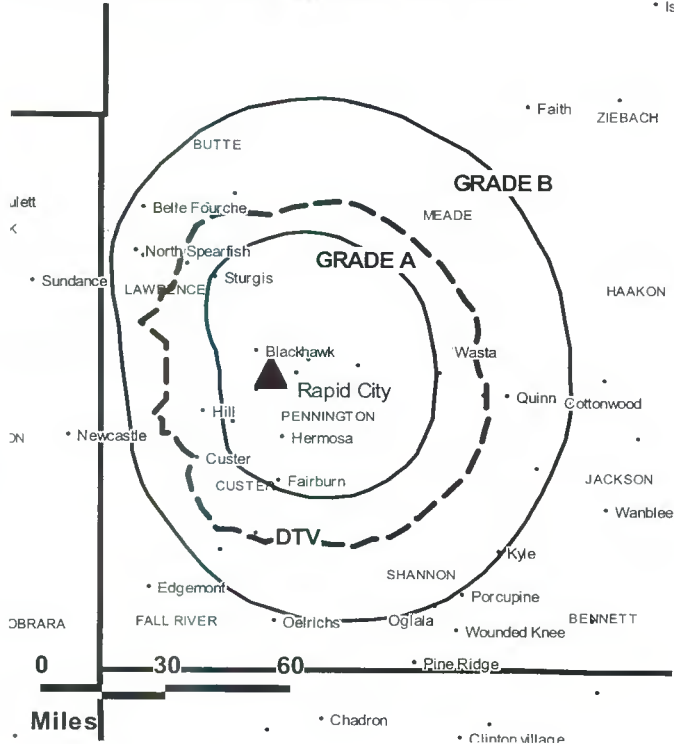
John Petersen, News Director.

Susan Hastings, Business Manager.

Monte Loos, Program & Operations Manager.

Dave Ditterman, Production Director.

KOTA-TV BMPCT-5990 GRANTED: 8/25/1964



© 2006 Warren Communications News

Fred Whitley, Creative Services Director.

Kathy Williamson, Traffic Manager.

Randy Howe, Sports Director.

Rates: On request.

City of License: Rapid City. Station DMA: Rapid City, SD. Rank: 177.

Circulation © 2005 Nielsen. Coverage based on Nielsen study.

GrandTotal	Cable TV Households	Non-cable TV Households	Total TV Households
Estimated Station Totals *	53,220	29,730	82,950
Average Weekly Circulation (2005)	36,674	11,867	48,541
Average Daily Circulation (2005)			25,196
Station DMA Total	Cable TV Households	Non-cable TV Households	Total TV Households
Estimated Station Totals *	51,820	23,420	75,240
Average Weekly Circulation (2005)	35,898	11,289	47,187
Average Daily Circulation (2005)			24,905
Other DMA Total	Cable TV Households	Non-cable TV Households	Total TV Households
Estimated Station Totals *	1,400	6,310	7,710
Average Weekly Circulation (2005)	776	578	1,354
Average Daily Circulation (2005)			291

*Estimated station totals are sums of the Nielsen TV and Cable TV household estimates for each county in which the station registers viewing of more than 5% as per the Nielsen Survey Methods.

KPLO-DT
Ch. 14

Network Service: UPN, CBS.

Licensee: Young Broadcasting of Sioux Falls Inc., 501 S. Phillips Ave., Sioux Falls, SD 57104.

Studio: 501 S. Phillips Ave., Sioux Falls, SD 57104.

Mailing Address: 501 S. Phillips Ave., Sioux Falls, SD 57104.

Phone: 605-336-1100. **Fax:** 605-357-5530.

E-mail: kelotv@keloland.com

Web Site: http://www.keloland.com

Technical Facilities: Channel No. 14 (470-476 MHz). Authorized power: 40-kw visual. Antenna: 1043-ft above av. terrain, 600-ft. above ground, 2772-ft. above sea level.

Latitude	43°	57'	57"
Longitude	99°	36'	11"

Transmitter: Reliance.

Note: Latitude and longitude coordinates shown are based on the North American Datum of 1927 (NAD 27) as currently required by the Mass Media Bureau of the FCC.

Ownership: Young Broadcasting Inc. (Group Owner).

Began Operation: Station operating; no on-air date.

Personnel:

Mark Antonitis, President & General Manager.

Deb McDermott, Executive Vice President & Operations Director.

Jay Huizenga, General Sales Manager.

Mark Millage, News Director.

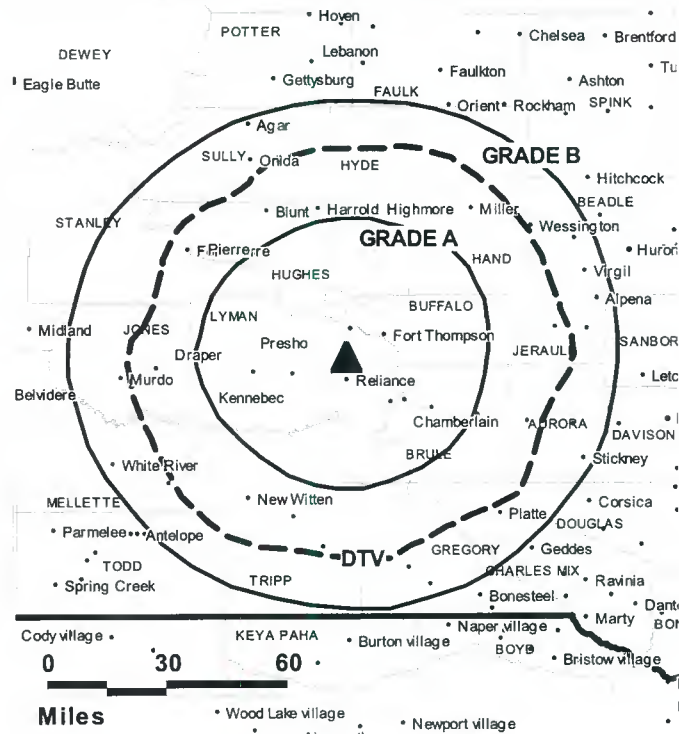
John Hertz, Chief Engineer.

Marlin Van Peurse, Director of Finance.

Karen Floyd, Program Director.

Paul Farmer, Promotion Manager.

KPLO-DT BMPCDT-20021209ABO GRANTED: 4/16/2003



© 2006 Warren Communications News

John Miller, Production Manager.

Misty Farabee, Traffic Manager.

City of License: Reliance. **Station DMA:** Sioux Falls (Mitchell), SD. **Rank:** 114.

Nielsen Data: Not available.

KPLO-TV
Ch. 6
(Satellite of KELO-TV, Sioux Falls)

Network Service: CBS.

Licensee: Young Broadcasting of Sioux Falls Inc., 599 Lexington Ave., 47th Floor, New York, NY 10022.

Studio: 501 S. Phillips Ave., Sioux Falls, SD 57104.

Mailing Address: 501 S. Phillips Ave., Sioux Falls, SD 57104.

Phone: 605-336-1100. **Fax:** 605-357-5530.

E-mail: kelotv@keloland.com

Web Site: <http://www.keloland.com>

Technical Facilities: Channel No. 6 (82-88 MHz). Authorized power: 100-kw visual, 20-kw aural. Antenna: 1109-ft above av. terrain, 711-ft. above ground, 2877-ft. above sea level.

Latitude	43°	57'	55"
Longitude	99°	36'	11"

Transmitter: Medicine Butte, 6-mi. N of Reliance.

Digital Facilities: Channel No. 14 (470-476 MHz). Power: 40-kw visual. Antenna: 1043-ft above av. terrain, 600-ft. above ground, 2772-ft. above sea level.

Latitude	43°	57'	57"
Longitude	99°	36'	11"

FCC Digital File Number: BPCDT-19991021ABA. Granted: April 16, 2003.

Note: Latitude and longitude coordinates shown are based on the North American Datum of 1927 (NAD 27) as currently required by the Mass Media Bureau of the FCC.

Multichannel TV Sound: Stereo only.

News Services: CNN Newsource, CBS Newspath, AP.

Ownership: Young Broadcasting Inc. (Group Owner).

Began Operation: July 15, 1957.

Represented (sales): Adam Young Inc.

Represented (legal): Wiley, Rein & Fielding.

Personnel:

Mark Antonitis, President & General Manager.

Deb McDermott, Executive Vice President & Operations Director.

Jay Huizenga, General Sales Manager.

Mark Millage, News Director.

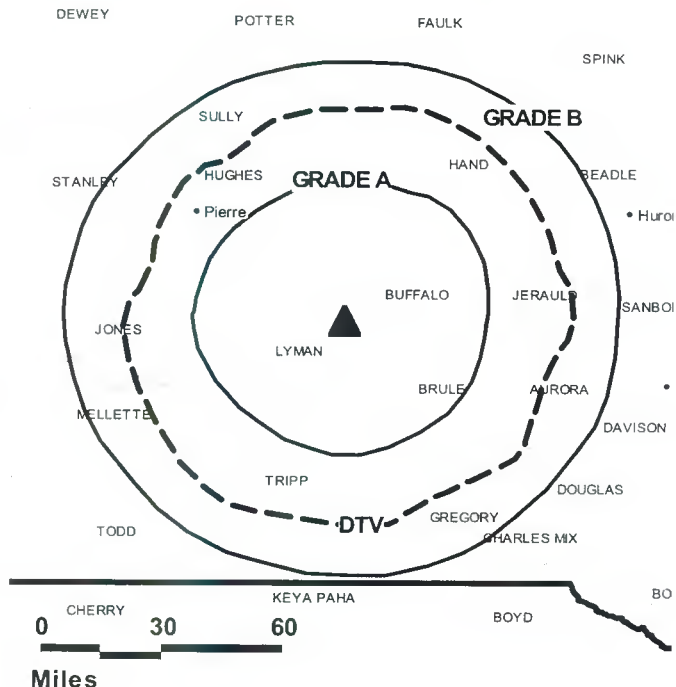
John Hertz, Chief Engineer.

Marlin Van Peursem, Director of Finance.

Karen Floyd, Program Director.

Paul Farmer, Promotion Manager.

KPLO-TV BPCT-2489 GRANTED: 5/15/1958



© 2006 Warren Communications News

John Miller, Production Manager.

Misty Farabee, Traffic Manager.

Rates: On request.

City of License: Reliance. **Station DMA:** Sioux Falls (Mitchell), SD. **Rank:** 114.

Circulation © 2005 Nielsen. Coverage based on Nielsen study.

GrandTotal	Cable TV Households	Non-cable TV Households	Total TV Households
Estimated Station Totals *	9,080	4,650	13,730
Average Weekly Circulation (2005)	5,587	1,976	7,563
Average Daily Circulation (2005)			5,239
Station DMA Total	Cable TV Households	Non-cable TV Households	Total TV Households
Estimated Station Totals *	9,080	4,650	13,730
Average Weekly Circulation (2005)	5,587	1,976	7,563
Average Daily Circulation (2005)			5,239

*Estimated station totals are sums of the Nielsen TV and Cable TV household estimates for each county in which the station registers viewing of more than 5% as per the Nielsen Survey Methods.

KDLT-DT
Ch. 47

Network Service: NBC.

Grantee: Red River Broadcast Co. LLC, Box 9115, Fargo, ND 58106.

Studio: 3600 S. Westport Ave., Sioux Falls, SD 57106.

Mailing Address: 3600 S. Westport Ave., Sioux Falls, SD 57106.

Phone: 605-361-5555. **Fax:** 605-361-7017.

E-mail: garyb@kdlit.com

Web Site: http://www.kdlit.com

Technical Facilities: Channel No. 47 (668-674 MHz). Authorized power: 1000-kw max. visual. Antenna: 1995-ft above av. terrain, 1965-ft. above ground.

Latitude	43°	30'	18"
Longitude	96°	33'	22"

Note: Latitude and longitude coordinates shown are based on the North American Datum of 1927 (NAD 27) as currently required by the Mass Media Bureau of the FCC.

Ownership: Red River Broadcast Corp. (Group Owner).

Began Operation: Station operating under Special Temporary Authority at 1.4-kw max. visual; no on-air date

Represented (engineering):

Represented (legal): Holland & Knight LLP.

Represented (sales): Millennium Sales & Marketing.

Personnel:

Kathy M. Lau, Vice President & Chief Financial Officer.

Gary R. Bolton, General Manager.

Mari Ossenfort, General Sales Manager & Local Sales Manager.

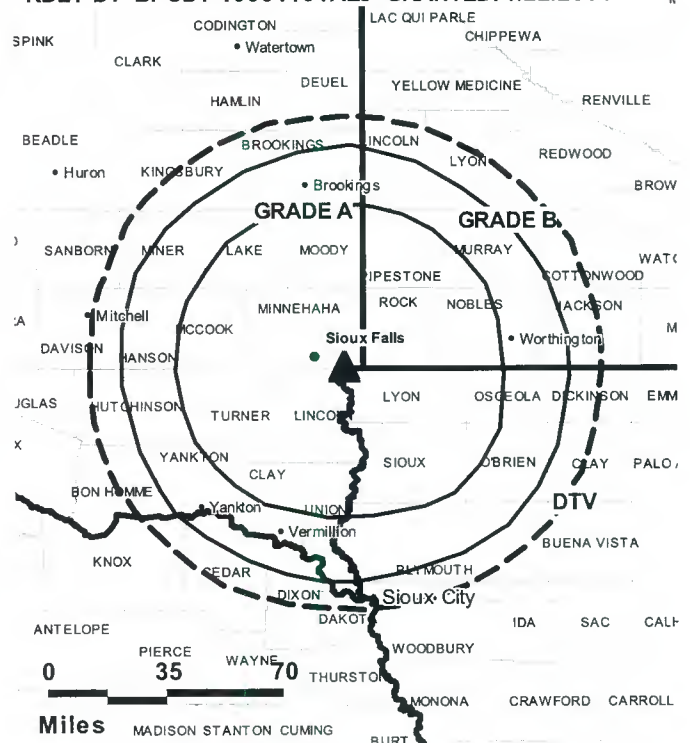
Myron Kunin, Chief Executive Officer.

Jill Knip, News Director.

Don Strutzenbecher, Chief Engineer.

Susan Enders, Program Director.

KDLT-DT BPCDT-19991101AEJ GRANTED: 1/22/2001



© 2006 Warren Communications News

Troy Baltzer, Production Manager.

Shelly Steichen, Traffic Manager.

Mike Gamber, Promotion Director.

City of License: Sioux Falls. **Station DMA:** Sioux Falls (Mitchell), SD. **Rank:** 114.

Nielsen Data: Not available.

KDLT-TV

Ch. 46

(Operates satellite KDLV-TV, Mitchell)

Network Service: NBC.

Licensee: Red River Broadcast Co. LLC, 4015 9th Ave. SW, Fargo, ND 58103.

Studio: 3600 S. Westport Ave., Sioux Falls, SD 57106-6325.

Mailing Address: 3600 S. Westport Ave., Sioux Falls, SD 57106-6325.

Phone: 605-361-5555. **Fax:** 605-361-7017.

E-mail: garyb@kdlt.com

Web Site: http://www.kdlt.com

Technical Facilities: Channel No. 46 (662-668 MHz). Authorized power: 4000-kw visual. Antenna: 1932-ft above av. terrain, 1909-ft. above ground, 3337-ft. above sea level.

Latitude

Longitude

43°

96°

30'

33'

18"

22"

Digital Facilities: Channel No. 47 (668-674 MHz). Power: 1000-kw max. visual. Antenna: 1995-ft above av. terrain, 1965-ft. above ground.

Latitude

Longitude

43°

96°

30'

33'

18"

22"

FCC Digital File Number: BPCDT-19991101AEJ. Granted: January 22, 2001.

Note: Latitude and longitude coordinates shown are based on the North American Datum of 1927 (NAD 27) as currently required by the Mass Media Bureau of the FCC.

Multichannel TV Sound: Stereo only.

Satellite Earth Stations: Transmitter Comark; Harris, 3.5-meter Ku-band; GE, 5-meter Ku-band; Comtech, 5-meter C-band; Harris, Agile Omni receivers.

News Services: NBC News Channel, AP.

Ownership: Red River Broadcast Corp. (Group Owner).

Began Operation: September 23, 1998.

Represented (sales): Millennium Sales and Marketing.

Represented (legal): Holland & Knight LLP.

Represented (engineering): Cohen, Dippell & Everist PC.

Personnel:

Kathy M. Lau, Vice President & Chief Financial Officer.

Gary R. Bolton, General Manager.

Mari Ossenfort, General Sales Manager & Local Sales Manager.

Myron Kunin, Chief Executive Officer.

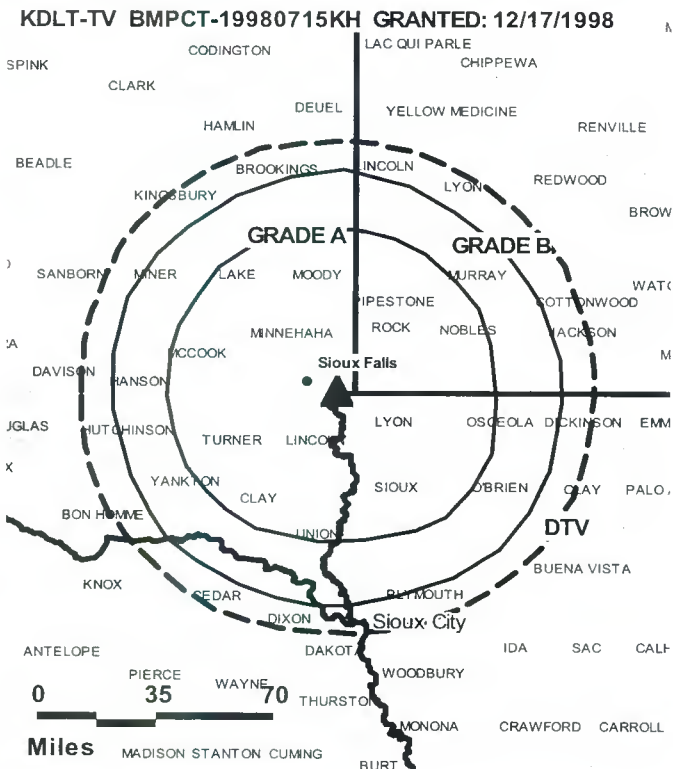
Jill J. Knip, News Director.

Don Sturzenbecher, Chief Engineer.

Susan Enders, Program Director.

Troy Baltzer, Production Manager.

Shelly Steichen, Traffic Manager.



Mike Gamber, Promotion Director.

Highest 30 Sec. Rate: \$3500.

City of License: Sioux Falls. **Station DMA:** Sioux Falls (Mitchell), SD. **Rank:** 114.

Circulation © 2005 Nielsen. Coverage based on Nielsen study.

GrandTotal	Cable TV Households	Non-cable TV Households	Total TV Households
Estimated Station Totals *	134,880	76,870	211,750
Average Weekly Circulation (2005)	65,854	34,789	100,643
Average Daily Circulation (2005)			41,635

Station DMA Total	Cable TV Households	Non-cable TV Households	Total TV Households
Estimated Station Totals *	119,960	62,180	182,140
Average Weekly Circulation (2005)	63,845	32,784	96,629
Average Daily Circulation (2005)			40,617

Other DMA Total	Cable TV Households	Non-cable TV Households	Total TV Households
Estimated Station Totals *	14,920	14,690	29,610
Average Weekly Circulation (2005)	2,009	2,005	4,014
Average Daily Circulation (2005)			1,018

*Estimated station totals are sums of the Nielsen TV and Cable TV household estimates for each county in which the station registers viewing of more than 5% as per the Nielsen Survey Methods.

KELO-DT
Ch. 32

Network Service: UPN, CBS.

Licensee: Young Broadcasting of Sioux Falls Inc., 501 S. Phillips Ave., Sioux Falls, SD 57102.

Studio: 501 S. Phillips Ave., Sioux Falls, SD 57104.

Mailing Address: 501 S. Phillips Ave., Sioux Falls, SD 57104.

Phone: 605-336-1100. **Fax:** 605-357-5530.

E-mail: kelotv@keloland.com

Web Site: <http://www.keloland.com>

Technical Facilities: Channel No. 32 (578-584 MHz). Authorized power: 869-kw max. visual. Antenna: 1932-ft above av. terrain, 1883-ft. above ground.

Latitude	43°	31'	07"
Longitude	96°	32'	05"

Transmitter: Rowena.

Note: Latitude and longitude coordinates shown are based on the North American Datum of 1927 (NAD 27) as currently required by the Mass Media Bureau of the FCC.

Ownership: Young Broadcasting Inc. (Group Owner).

Began Operation: May 1, 2002.

Personnel:

Mark Antonitis, President & General Manager.

Deb McDermott, Executive Vice President & Operations Director.

Jay Huizenga, General Sales Manager.

Mark Millage, News Director.

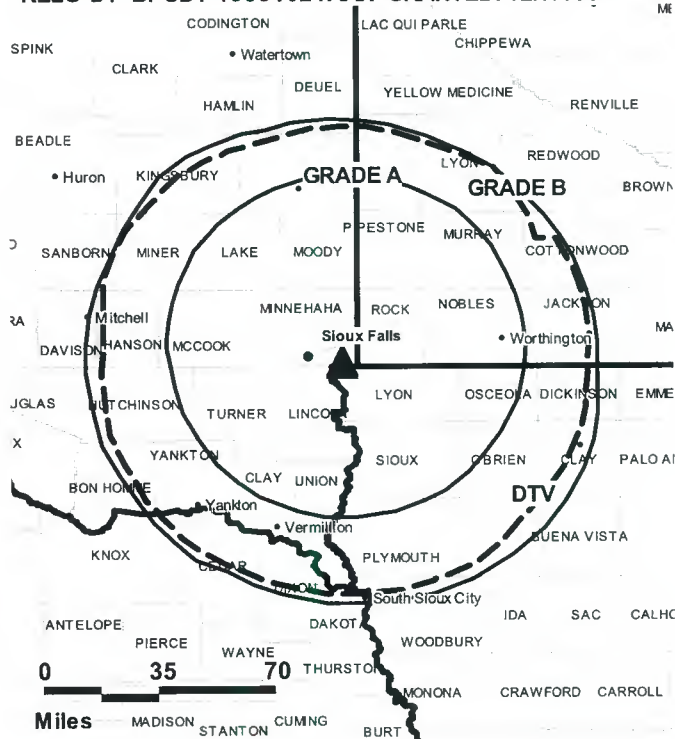
John Hertz, Chief Engineer.

Marlin Van Peursem, Director of Finance.

Karen Floyd, Program Director.

Paul Farmer, Marketing & Promotion Manager.

KELO-DT BPCDT-19991021AAX GRANTED: 12/7/1999



© 2006 Warren Communications News

John Miller, Production Manager.

Misty Farabee, Traffic Manager.

City of License: Sioux Falls. **Station DMA:** Sioux Falls (Mitchell), SD. **Rank:** 114.

Nielsen Data: Not available.

KELO-TV

Ch. 11

(Operates satellites KDLO-TV, Florence; KCLO-TV, Rapid City; KPLO-TV, Reliance)

Network Service: CBS.

Licensee: Young Broadcasting of Sioux Falls Inc., 599 Lexington Ave., 47th Floor, New York, NY 10222.

Studio: 501 S. Phillips Ave., Sioux Falls, SD 57104.

Mailing Address: 501 S. Phillips Ave., Sioux Falls, SD 57104.

Phone: 605-336-1100. **Fax:** 605-357-5530.

E-mail: kelotv@keloland.com

Web Site: <http://www.keloland.com>

Technical Facilities: Channel No. 11 (198-204 MHz). Authorized power: 25.1-kw visual. Antenna: 630-ft above av. terrain, 795-ft. above ground, 2028-ft. above sea level.

Latitude	43°	31'	07"
Longitude	96°	32'	05"

Transmitter: 1-mi. SW of Rowena.

Digital Facilities: Channel No. 32 (578-584 MHz). Power: 869-kw max. visual. Antenna: 1932-ft above av. terrain, 1883-ft. above ground.

Latitude	43°	31'	07"
Longitude	96°	32'	05"

FCC Digital File Number: BPCDT-19991021AAX. Granted: December 07, 1999.

Note: Latitude and longitude coordinates shown are based on the North American Datum of 1927 (NAD 27) as currently required by the Mass Media Bureau of the FCC.

Multichannel TV Sound: Stereo only.

Satellite Earth Stations: Transmitter Harris; Scientific-Atlanta, 4.6-meter; Andrew, 4.6-meter; Scientific-Atlanta, 7-meter; Scientific-Atlanta, Andrew receivers.

SNG Mobile Dish: Andrew, 2.3-meter Ku-band.

News Services: CNN Newsource, CBS Newspath, AP.

Ownership: Young Broadcasting Inc. (Group Owner).

Began Operation: May 12, 1953.

Represented (sales): Adam Young Inc.

Represented (legal): Wiley, Rein & Fielding.

Personnel:

Mark Antonitis, President & General Manager.

Deb McDermott, Executive Vice President & Operations Director.

Jay Huizenga, General Sales Manager.

Mark Millage, News Director.

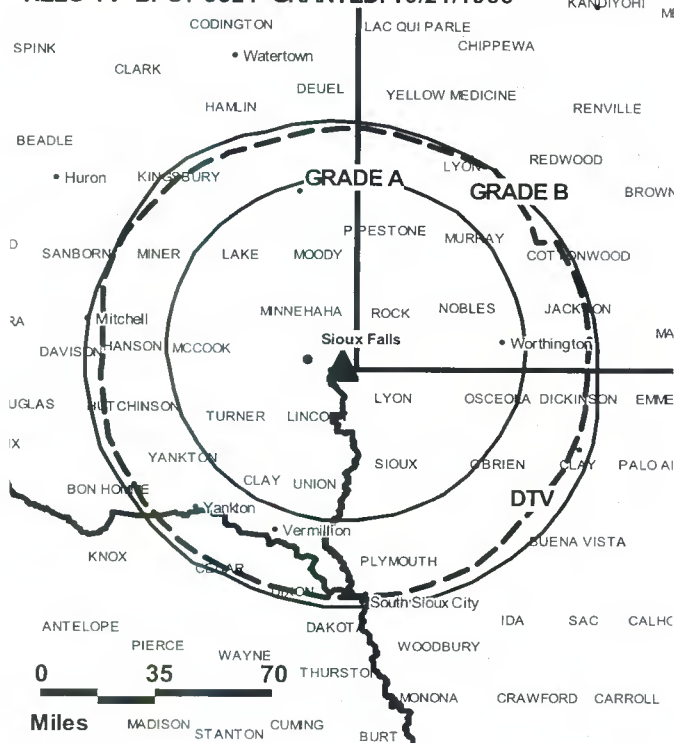
John Hertz, Chief Engineer.

Marlin Van Peursem, Director of Finance.

Karen Floyd, Program Director.

Paul Farmer, Marketing & Promotion Manager.

KELO-TV BPCT-3821 GRANTED: 10/21/1966



© 2006 Warren Communications News

John Miller, Production Manager.

Misty Farabee, Traffic Manager.

Highest 30 Sec. Rate: \$850.

City of License: Sioux Falls. **Station DMA:** Sioux Falls (Mitchell), SD. **Rank:** 114.

Circulation © 2005 Nielsen. Coverage based on Nielsen study.

GrandTotal	Cable TV Households	Non-cable TV Households	Total TV Households
Estimated Station Totals *	152,480	93,730	246,210
Average Weekly Circulation (2005)	97,023	49,895	146,918
Average Daily Circulation (2005)			89,947
Station DMA Total	Cable TV Households	Non-cable TV Households	Total TV Households
Estimated Station Totals *	97,400	62,180	159,580
Average Weekly Circulation (2005)	79,635	42,607	122,242
Average Daily Circulation (2005)			80,115
Other DMA Total	Cable TV Households	Non-cable TV Households	Total TV Households
Estimated Station Totals *	55,080	31,550	86,630
Average Weekly Circulation (2005)	17,388	7,288	24,676
Average Daily Circulation (2005)			9,832

*Estimated station totals are sums of the Nielsen TV and Cable TV household estimates for each county in which the station registers viewing of more than 5% as per the Nielsen Survey Methods.

KSFY-DT
Ch. 29

Network Service: ABC.

Licensee: South Dakota Television License Sub LLC, 405 Park Ave., Suite 702, New York, NY 10022-4405.

Studio: 300 N. Dakota Ave., Suite 100, Sioux Falls, SD 57102.

Mailing Address: 300 N. Dakota Ave., Suite 100, Sioux Falls, SD 57102.

Phone: 605-336-1300. **Fax:** 605-336-7936.

E-mail: ksfy@ksfy.com

Web Site: <http://www.ksfy.com>

Technical Facilities: Channel No. 29 (560-566 MHz). Authorized power: 368-kw max. visual. Antenna: 1932-ft above av. terrain, 1883-ft. above ground, 3342-ft. above sea level.

Latitude	43°	31'	07"
Longitude	96°	32'	05"

Note: Latitude and longitude coordinates shown are based on the North American Datum of 1927 (NAD 27) as currently required by the Mass Media Bureau of the FCC.

Ownership: South Dakota Television LLC (Group Owner).

Began Operation: Station operating; no on-air date.

Represented (legal): Dickstein Shapiro Morin & Oshinsky LLP.

Represented (sales): TeleRep Inc.

Personnel:

Robert Glock, Vice President, General Manager & Station Manager.

Kelly Manning, General & Local Sales Manager.

Tim Moan, National Sales Manager.

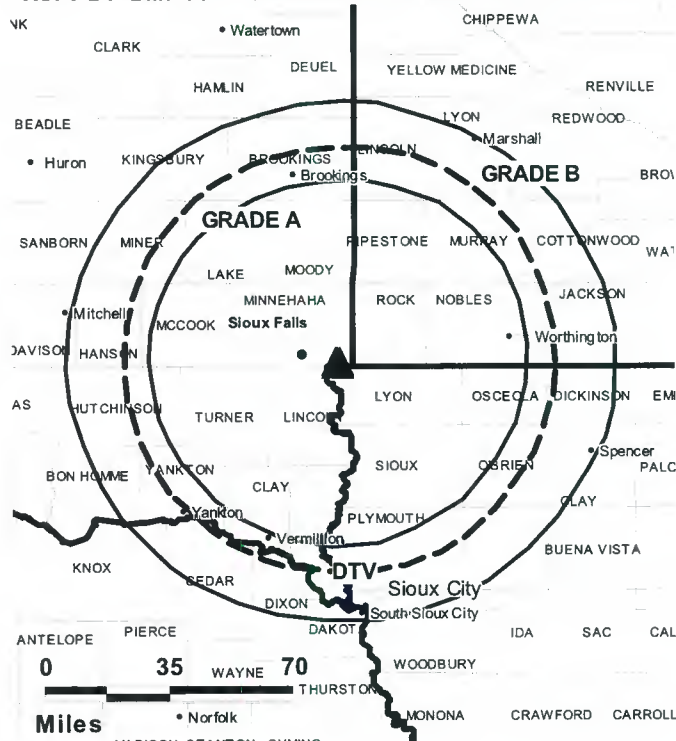
Ryan Welsh, Regional Sales Manager.

Neal Bennett, News Director.

Eugene Schultz, Chief Engineer.

Marilyn Brink, Business Manager.

KSFY-DT BMPCDT-20020923ABO GRANTED: 10/28/2002



© 2006 Warren Communications News

Jeff Morlan, Program & Production Director.

Jeff Bonk, Public Relations & Marketing Director.

Tammy Ranum, Traffic Manager.

City of License: Sioux Falls. **Station DMA:** Sioux Falls (Mitchell), SD. **Rank:** 114.

Nielsen Data: Not available.

South Dakota — Sioux Falls

KSFY-TV

Ch. 13

(Operates satellites KPRY-TV, Pierre; KABY-TV, Aberdeen)

Network Service: ABC.

Licensee: South Dakota Television License Sub LLC, 405 Park Ave., Suite 702, New York, NY 10022-4405.

Studio: 300 N. Dakota Ave., Suite 100, Sioux Falls, SD 57104.

Mailing Address: 300 N. Dakota Ave., Suite 100, Sioux Falls, SD 57104.

Phone: 605-336-1300; 800-955-5739. **Fax:** 605-336-7936.

E-mail: ksfy@ksfy.com

Web Site: http://www.ksfy.com

Technical Facilities: Channel No. 13 (210-216 MHz). Authorized power: 285-kw visual, 39.5-kw aural. Antenna: 2000-ft above av. terrain, 1985-ft. above ground, 3444-ft. above sea level.

Latitude 43° 31' 07"
Longitude 96° 32' 05"

Transmitter: Rowena, 9-mi. E of Sioux Falls.

Digital Facilities: Channel No. 29 (560-566 MHz). Power: 368-kw max. visual. Antenna: 1932-ft above av. terrain, 1883-ft. above ground, 3342-ft. above sea level.

Latitude 43° 31' 07"
Longitude 96° 32' 05"

FCC Digital File Number: BPCDT-19991025ACR. Granted: October 28, 2002.

Note: Latitude and longitude coordinates shown are based on the North American Datum of 1927 (NAD 27) as currently required by the Mass Media Bureau of the FCC.

Satellite Earth Stations: Microdyne, 3.7-meter Ku-band; Andrew, 4.5-meter C-band; Andrew, 7.3-meter C-band; DX Antenna, Avantek receivers.

News Service: AP.

Ownership: South Dakota Television LLC (Group Owner).

Began Operation: July 31, 1960. Sale to present owner by Raycom Media Inc. approved by FCC February 27, 2004. Sale to Raycom Media Inc. by Ellis Communications approved by FCC July 26, 1996. Sale to Ellis Communications by New Vision Television approved by FCC February 10, 1995 (Television Digest, Vol. 34:48; 35:14). Sale to New Vision by News-Press & Gazette approved by FCC September 7, 1993. Sale to News-Press & Gazette by Forum Publishing Co. approved by FCC November 15, 1985. Sale to Forum by Gordon H. Ritz, Wheelock Whitney, et al., approved by FCC November 14, 1973. Sale to Ritz & Whitney by former owners approved by FCC August 23, 1965 (Vol. 5:35).

Represented (sales): TeleRep Inc.

Represented (legal): Dickstein Shapiro Morin & Oshinsky LLP.

Personnel:

Robert Glock, Vice President, General Manager & Station Manager.

Kelly Manning, General & Local Sales Manager.

Tim Moan, National Sales Manager.

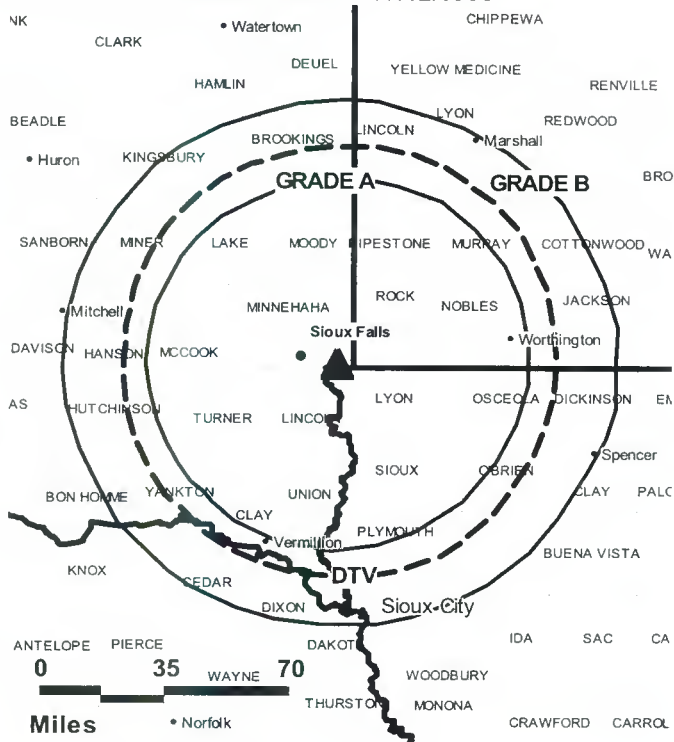
Ryan Welsh, Regional Sales Manager.

Neal Bennett, News Director.

Eugene Schultz, Chief Engineer.

Marilyn Brink, Business Manager.

KSFY-TV BPCT-3802 GRANTED: 9/12/1966



© 2006 Warren Communications News

Jeff Morlan, Program & Production Director.

Jeff Bonk, Public Relations & Marketing Director.

Tammy Ranum, Traffic Manager.

Rates: On request.

City of License: Sioux Falls. **Station DMA:** Sioux Falls (Mitchell), SD. **Rank:** 114.

Circulation © 2005 Nielsen. Coverage based on Nielsen study.

GrandTotal	Cable TV Households	Non-cable TV Households	Total TV Households
Estimated Station Totals *	141,290	78,930	220,220
Average Weekly Circulation (2005)	77,792	40,091	117,883
Average Daily Circulation (2005)			54,828
Station DMA Total	Cable TV Households	Non-cable TV Households	Total TV Households
Estimated Station Totals *	96,050	61,560	157,610
Average Weekly Circulation (2005)	65,483	36,506	101,989
Average Daily Circulation (2005)			48,921
Other DMA Total	Cable TV Households	Non-cable TV Households	Total TV Households
Estimated Station Totals *	45,240	17,370	62,610
Average Weekly Circulation (2005)	12,309	3,585	15,894
Average Daily Circulation (2005)			5,907

*Estimated station totals are sums of the Nielsen TV and Cable TV household estimates for each county in which the station registers viewing of more than 5% as per the Nielsen Survey Methods.

KTTW

Ch. 17

(Operates satellite KTTM, Huron)

Network Service: FOX.

Licensee: Independent Communications Inc., 2817 W. 11th St., Sioux Falls, SD 57104.

Studio: 2817 W. 11th St., Sioux Falls, SD 57104.

Mailing Address: Box 5103, Sioux Falls, SD 57117.

Phone: 605-338-0017; 800-568-4340. **Fax:** 605-338-7173.

E-mail: fox17@kttw.com

Web Site: http://www.kttw.com

Technical Facilities: Channel No. 17 (488-494 MHz). Authorized power: 196.7-kw max. visual, 20-kw aural. Antenna: 495-ft above av. terrain, 443-ft. above ground, 1942-ft. above sea level.

Latitude 43° 29' 20"
Longitude 96° 45' 40"

Holds CP for change to 2025-kw max. visual, 1460-ft above av. terrain, 1526-ft. above ground, 2858-ft. above sea level; lat. 43° 31' 14", long. 96° 34' 54", transmitter to 0.2-mi. S of State Hwy. 38, Rowena. BPCT-960724KH.

Transmitter: Rural Rte. 3, Yankton Rd., Sioux Falls.

Digital Facilities: Channel No. 7 (174-180 MHz). Power: 65-kw visual. Antenna: 413-ft above av. terrain, 371-ft. above ground.

Latitude 43° 29' 20"
Longitude 96° 45' 40"

FCC Digital File Number: BPCDT-19991029ACY. Granted: February 05, 2001.

Note: Latitude and longitude coordinates shown are based on the North American Datum of 1927 (NAD 27) as currently required by the Mass Media Bureau of the FCC.

Multichannel TV Sound: Stereo only.

Ownership: Independent Communications Inc. (Group Owner).

Began Operation: May 25, 1987.

Represented (sales): Continental Television Sales.

Represented (legal): Reddy, Begley & McCormick.

Represented (engineering): Peter V. Gureckis & Associates.

Personnel:

Ed Hoffman, General Manager & National Sales Manager.

Julie Muhe, Local Sales Manager.

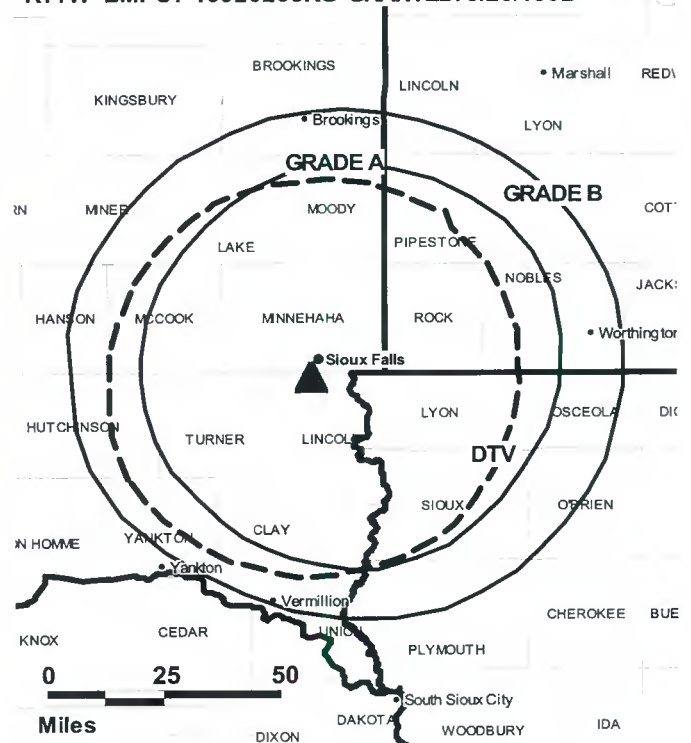
Tigran Grant, Chief Engineer.

Rodney Bergeson, Production Manager.

Stephanie Fischer, Traffic Manager.

Rates: On request.

KTTW BMPCT-19920205KG GRANTED: 3/26/1992



© 2006 Warren Communications News

City of License: Sioux Falls. **Station DMA:** Sioux Falls (Mitchell), SD. **Rank:** 114.

Circulation © 2005 Nielsen. Coverage based on Nielsen study.

GrandTotal	Cable TV Households	Non-cable TV Households	Total TV Households
Estimated Station Totals *	128,240	61,630	189,870
Average Weekly Circulation (2005)	45,645	18,368	64,013
Average Daily Circulation (2005)			18,612
Station DMA Total	Cable TV Households	Non-cable TV Households	Total TV Households
Estimated Station Totals *	117,490	59,740	177,230
Average Weekly Circulation (2005)	44,781	18,228	63,009
Average Daily Circulation (2005)			18,440
Other DMA Total	Cable TV Households	Non-cable TV Households	Total TV Households
Estimated Station Totals *	10,750	1,890	12,640
Average Weekly Circulation (2005)	864	140	1,004
Average Daily Circulation (2005)			172

*Estimated station totals are sums of the Nielsen TV and Cable TV household estimates for each county in which the station registers viewing of more than 5% as per the Nielsen Survey Methods.

KTTW-DT

Ch. 7

Network Service: FOX.

Grantee: Independent Communications Inc., Box 5103, Sioux Falls, SD 57117.

Studio: 2817 W. 11th St., Sioux Falls, SD 57104.

Mailing Address: Box 5103, Sioux Falls, SD 57117.

Phone: 605-338-0017; 800-568-4340. **Fax:** 605-338-7173.

E-mail: fox17@kttw.com

Web Site: <http://www.kttw.com>

Technical Facilities: Channel No. 7 (174-180 MHz). Authorized power: 65-kw visual.
Antenna: 413-ft above av. terrain, 371-ft. above ground.

Latitude	43°	29'	20"
Longitude	96°	45'	40"

Note: Latitude and longitude coordinates shown are based on the North American Datum of 1927 (NAD 27) as currently required by the Mass Media Bureau of the FCC.

Ownership: Independent Communications Inc. (Group Owner).

Began Operation: Station operating under Special Temporary Authority at 0.022-kw max. visual; no on-air date

Represented (sales): Continental Television Sales.

Personnel:

Ed Hoffman, General Manager, National Sales Manager & Program Director.

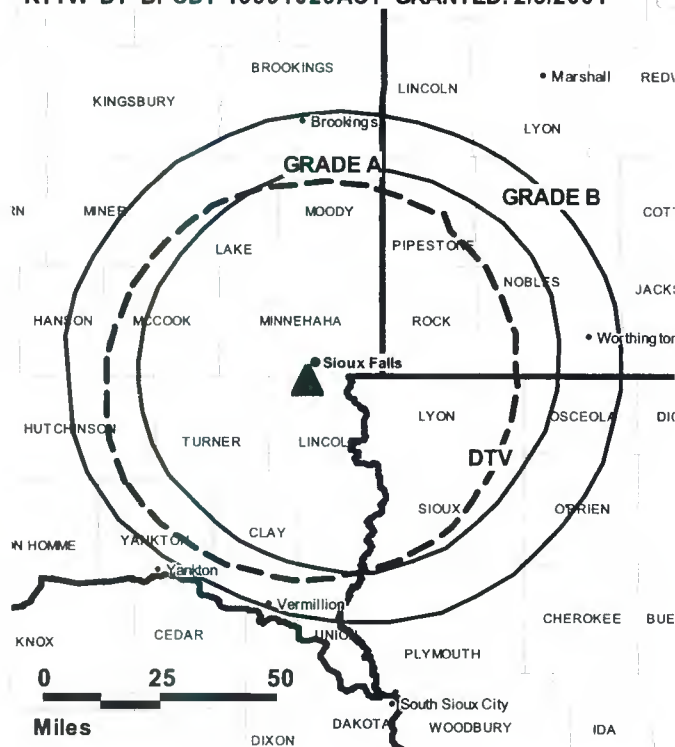
Julie Muhe, Local Sales Manager.

Tigran Grant, Chief Engineer.

Rodney Bergeson, Production Manager.

Stephanie Fischer, Traffic Manager.

KTTW-DT BPCDT-19991029ACY GRANTED: 2/5/2001



© 2006 Warren Communications News

City of License: Sioux Falls. **Station DMA:** Sioux Falls (Mitchell), SD. **Rank:** 114.

Nielsen Data: Not available.

KWSD
(formerly KAUN)
Ch. 36
(Affiliated with KNBN, Rapid City)

Network Service: PAX.

Licensee: Rapid Broadcasting Co., Box 2860, Rapid City, SD 57709.

Studio: 112 E. 13th St., Sioux Falls, SD 57104.

Mailing Address: 112 E. 13th St., Sioux Falls, SD 57104.

Phone: 605-336-3100. **Fax:** 605-338-5484.

E-mail: bgulbranson@newscenter1.com

Web Site: <http://www.pax.tv>

Technical Facilities: Channel No. 36 (602-608 MHz). Authorized power: 2650-kw max. visual. Antenna: 755-ft above av. terrain, 808-ft. above ground, 2160-ft. above sea level.

Latitude	43°	30'	19"
Longitude	96°	34'	19"

Transmitter: 1.4-mi. SW of Rowena.

Digital Facilities: Channel No. 51 (692-698 MHz). Power: 200-kw max. visual. Antenna: 686-ft above av. terrain, 783-ft. above ground, 1352-ft. above sea level.

Latitude	43°	30'	19"
Longitude	96°	34'	19"

FCC Digital File Number: BPCDT-20000618AAI. Granted: September 06, 2002.

Note: Latitude and longitude coordinates shown are based on the North American Datum of 1927 (NAD 27) as currently required by the Mass Media Bureau of the FCC.

Ownership: Rapid Broadcasting Co. (Group Owner).

Began Operation: September 14, 1997. Sale to present owner by Midwest Broadcasting Co. approved by FCC December 14, 2000.

Represented (sales): Blair Television.

Represented (legal): Cole, Raywid & Braverman LLP.

Represented (engineering): Graham Brock.

Personnel:

Jim Simpson, General Manager.

Darren Koehne, National & Regional Sales Manager.

Terry Keegan, Regional News Director.

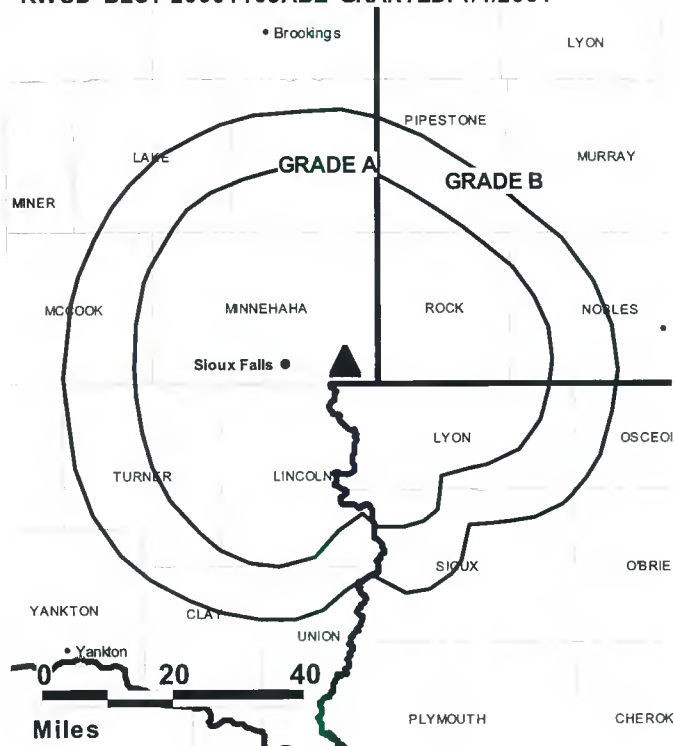
Faye Peate, Business Manager.

Wes Des Jardins, Marketing Director.

Mark Walter, Production & Development Manager.

Trent Taylor, Traffic Manager.

KWSD BLCT-20001108ABE GRANTED: 4/4/2001



© 2006 Warren Communications News

City of License: Sioux Falls. **Station DMA:** Sioux Falls (Mitchell), SD. **Rank:** 114.

Circulation © 2005 Nielsen. Coverage based on Nielsen study.

GrandTotal	Cable TV Households	Non-cable TV Households	Total TV Households
Estimated Station Totals *	126,450	33,310	159,760
Average Weekly Circulation (2005)	25,725	5,904	31,629
Average Daily Circulation (2005)			7,704
Station DMA Total	Cable TV Households	Non-cable TV Households	Total TV Households
Estimated Station Totals *	120,850	31,420	152,270
Average Weekly Circulation (2005)	24,949	5,764	30,713
Average Daily Circulation (2005)			7,585
Other DMA Total	Cable TV Households	Non-cable TV Households	Total TV Households
Estimated Station Totals *	5,600	1,890	7,490
Average Weekly Circulation (2005)	776	140	916
Average Daily Circulation (2005)			119

*Estimated station totals are sums of the Nielsen TV and Cable TV household estimates for each county in which the station registers viewing of more than 5% as per the Nielsen Survey Methods.

KWSD-DT
(formerly KAUN-DT)

Ch. 51

Network Service: PAX.

Grantee: Rapid Broadcasting Co., Box 2860, Rapid City, SD 57709.

Studio: 112 E. 13th St., Sioux Falls, SD 57104.

Mailing Address: 112 E. 13th St., Sioux Falls, SD 57104.

Phone: 605-336-3100. **Fax:** 605-338-5484.

E-mail: bgulbranson@newscenter1.com

Web Site: <http://www.pax.tv>

Technical Facilities: Channel No. 51 (692-698 MHz). Authorized power: 200-kw max. visual. Antenna: 686-ft above av. terrain, 783-ft. above ground, 1352-ft. above sea level.

Latitude	43°	30'	19"
Longitude	96°	34'	19"

Transmitter: 1.4-mi. SW of Rowena.

Note: Latitude and longitude coordinates shown are based on the North American Datum of 1927 (NAD 27) as currently required by the Mass Media Bureau of the FCC.

Began Operation: Station operating under Special Temporary Authority at 4.1-kw max. visual; no on-air date

Represented (sales): Blair Television.

Personnel:

Jim Simpson, General Manager.

Darren Koehne, National & Regional Sales Manager.

Terry Keegan, Regional News Director.

Faye Peate, Business Manager.

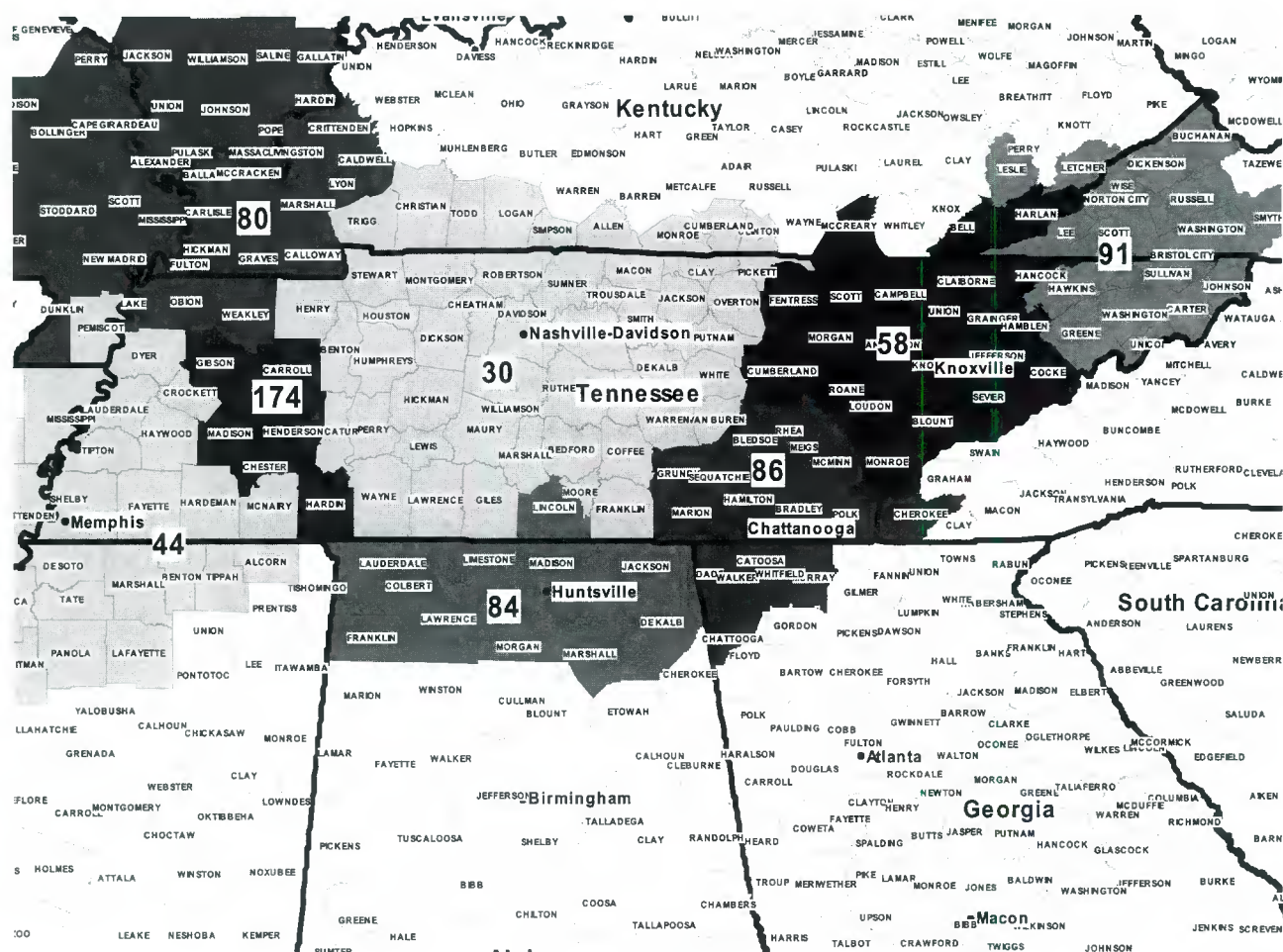
Wes Des Jardins, Marketing Director.

Mark Walter, Production & Development Director.

Trent Taylor, Traffic Manager.

City of License: Sioux Falls. **Station DMA:** Sioux Falls (Mitchell), SD. **Rank:** 114.

Nielsen Data: Not available.



© 2006 Warren Communications News

MARKET	NIelsen DMA TV HOUSEHOLDS	RANK	MARKET AREA COMMERCIAL STATIONS
Nashville, TN	927,500	30	WHTN (39); WHTN-DT (38); WJFB (66); WJFB-DT (44); WKRN-DT (27); WKRN-TV (2); WNAB (58); WNAB-DT (23); WNPX (28); WNPX-DT (36); WPGD-DT (51); WPGD-TV (50); WSMV-DT (10); WSMV-TV (4); WTVF (5); WTVF-DT (56); WUXP-DT (21); WUXP-TV (30); WZTV (17); WZTV-DT (15)
Memphis, TN	657,670	44	WBUY-DT (41); WBUY-TV (40); WHBQ-DT (53); WHBQ-TV (13); WLMT (30); WLMT-DT (31); WMC-DT (52); WMC-TV (5); WPTY-DT (25); WPTY-TV (24); WPXX-DT (51); WPXX-TV (50); WREG-DT (28); WREG-TV (3)
Knoxville, TN	516,180	58	WAGV (44); WAGV-DT (33); WATE-DT (26); WATE-TV (6); WBIR-DT (31); WBIR-TV (10); WBXX-DT (50); WBXX-TV (20); WMAK-DT (7); WPXK (54); WPXK-DT (23); WTNZ (43); WTNZ-DT (34); WVLR (48); WVLT-DT (30); WVLT-TV (8)
Paducah, KY-Cape Girardeau-Harrisburg, MO-Mount Vernon, IL	383,330	80	KBSI (23); KBSI-DT (22); KFVS-DT (57); KFVS-TV (12); KPOB-TV (15); WDKA (49); WDKA-DT (50); WPSD-DT (32); WPSD-TV (6); WSIL-DT (34); WSIL-TV (3); WTCT (27); WTCT-DT (17)
Huntsville-Decatur (Florence), AL	370,820	84	WAAY-DT (32); WAAY-TV (31); WAFF (48); WAFF-DT (49); WHDF (15); WHDF-DT (14); WHNT-DT (59); WHNT-TV (19); WYLE (26); WYLE-DT (20); WZDX (54); WZDX-DT (41)
Chattanooga, TN	354,230	86	WDEF-DT (47); WDEF-TV (12); WDSI-DT (40); WDSI-TV (61); WELF-DT (16); WELF-TV (23); WFLI-TV (53); WRCB-DT (13); WRCB-TV (3); WTVG (9); WTVG-DT (35)
Tri-Cities (Bristol, VA-Kingsport-Johnson City, TN)	323,690	91	WCYB-DT (28); WCYB-TV (5); WEMT (39); WEMT-DT (38); WJHL-DT (58); WJHL-TV (11); WKPT-DT (27); WKPT-TV (19); WLFG (68); WLFG-DT (49)
Jackson, TN	95,010	174	WBBJ-DT (43); WBBJ-TV (7); WJKT (16); WJKT-DT (39)

Tennessee Digital Station Totals as of October 1, 2005

	VHF	UHF	TOTAL
Commercial Television	3	29	32
Educational Television	0	7	7
	3	36	39

Tennessee Analog Station Totals as of October 1, 2005

	VHF	UHF	TOTAL
Commercial Television	14	19	33
Educational Television	4	3	7
	18	22	40

WDEF-DT
Ch. 47

Network Service: CBS.

Grantee: Media General Communications, Inc., 333 E. Franklin St., Richmond, VA 23219.

Studio: 3300 Broad St., Chattanooga, TN 37408.

Mailing Address: 3300 Broad St., Chattanooga, TN 37408.

Phone: 423-785-1200. **Fax:** 423-785-1271.

E-mail: rmccclain@wdef.com

Web Site: <http://www.wdef.com>

Technical Facilities: Channel No. 47 (668-674 MHz). Authorized power: 1000-kw max. visual. Antenna: 1234-ft above av. terrain, 463-ft. above ground.

Latitude	35°	08'	06"
Longitude	85°	19'	25"

Note: Latitude and longitude coordinates shown are based on the North American Datum of 1927 (NAD 27) as currently required by the Mass Media Bureau of the FCC.

Ownership: Media General Inc. (Group Owner).

Began Operation: February 6, 2002. High Definition.

Represented (sales):

Personnel:

Catherine A. Gugerty, Vice President & General Manager.

Lawrence O'Neil, National Sales Manager.

Candice Pitman, Assistant National Sales Manager.

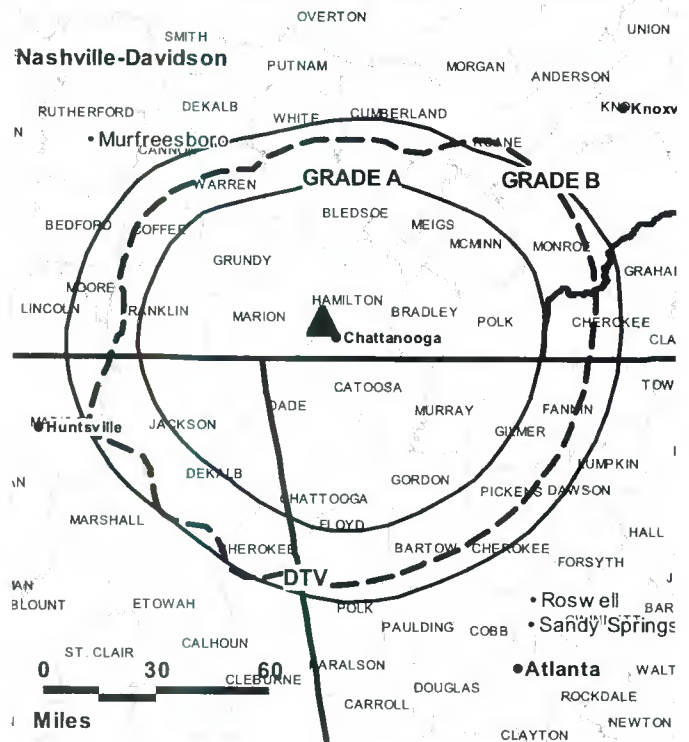
Kyle Brinkman, News Director.

Rick McClain, Chief Engineer.

Michael Newberry, Business Manager.

Doris Ellis, Program Director.

WDEF-DT BPCDT-19991025ACX GRANTED: 2/22/2001



Todd Buccelli, Research & Marketing Director.

Niki Pippin, Traffic Manager.

City of License: Chattanooga. **Station DMA:** Chattanooga, TN. **Rank:** 86.

Nielsen Data: Not available.

WDEF-TV **Ch. 12**

Network Service: CBS.

Licensee: Media General Communications, Inc., 333 E. Franklin St., Richmond, VA 23219.

Studio: 3300 Broad St., Chattanooga, TN 37408.

Mailing Address: 3300 Broad St., Chattanooga, TN 37408.

Phone: 423-785-1200. **Fax:** 423-785-1271.

E-mail: rmccain@wdef.com

Web Site: http://www.wdef.com

Technical Facilities: Channel No. 12 (204-210 MHz). Authorized power: 316-kw visual, 37.1-kw aural. Antenna: 1260-ft above av. terrain, 641-ft. above ground, 2549-ft. above sea level.

Latitude 35° 08' 06"
Longitude 85° 19' 25"

Transmitter: Atop Signal Mountain.

Digital Facilities: Channel No. 47 (668-674 MHz). Power: 1000-kw max. visual. Antenna: 1234-ft above av. terrain, 463-ft. above ground.

Latitude 35° 08' 06"
Longitude 85° 19' 25"

FCC Digital File Number: BPCDT-19991025ACX. Granted: February 22, 2001.

Note: Latitude and longitude coordinates shown are based on the North American Datum of 1927 (NAD 27) as currently required by the Mass Media Bureau of the FCC.

Multichannel TV Sound: Stereo only.

Satellite Earth Stations: Transmitter NEC; United Products, 2.8-meter; United Products, 3-meter; United Products, 3.5-meter; Scientific-Atlanta, 4.6-meter; Scientific-Atlanta, 7-meter; Standard Communications, Scientific-Atlanta, M/A-Com receivers.

News Services: NIWS, CBS Newspath, AP.

Ownership: Media General Inc. (Group Owner).

Began Operation: April 25, 1954. Sale to present owner by Park Acquisition Inc. approved by FCC November 22, 1996 (Television Digest, Vol. 36:31). Transfer of control to Park Acquisition Inc. approved by FCC March 27, 1995. Sale to Park Communications Inc. by Carter M. Parham Group approved by FCC February 28, 1964 (Vol. 4:7).

Represented (sales): Harrington, Righter & Parsons Inc.

Represented (legal): Dow, Lohnes & Albertson PLLC.

Represented (engineering): du Treil, Lundin & Rackley Inc.

Personnel:

Catherine A. Gugerty, Vice President & General Manager.

Olivia Lawrence, National Sales Manager.

Candice Pitman, Assistant National Sales Manager.

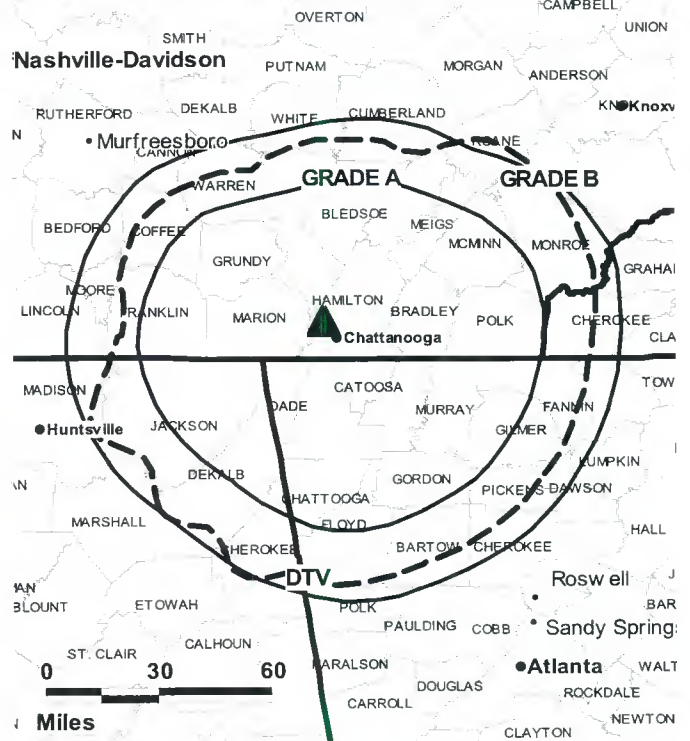
Kyle Brinkman, News Director.

Richard McClain, Chief Engineer.

Michael Newberry, Business Manager.

Doris Ellis, Program Director.

WDEF-TV BPCT-3699 GRANTED: 4/11/1966



© 2006 Warren Communications News

Todd Buccelli, Research & Marketing Director.

Niki Pippin, Traffic Manager.

Highest 30 Sec. Rate: \$2000.

City of License: Chattanooga. **Station DMA:** Chattanooga, TN. **Rank:** 86.

Circulation © 2005 Nielsen. Coverage based on Nielsen study.

GrandTotal	Cable TV Households	Non-cable TV Households	Total TV Households
Estimated Station Totals *	310,950	172,250	483,200
Average Weekly Circulation (2005)	182,027	60,920	242,947
Average Daily Circulation (2005)			113,485
Station DMA Total	Cable TV Households	Non-cable TV Households	Total TV Households
Estimated Station Totals *	235,120	113,660	348,780
Average Weekly Circulation (2005)	153,905	54,984	208,889
Average Daily Circulation (2005)			100,207
Other DMA Total	Cable TV Households	Non-cable TV Households	Total TV Households
Estimated Station Totals *	75,830	58,590	134,420
Average Weekly Circulation (2005)	28,122	5,936	34,058
Average Daily Circulation (2005)			13,278

*Estimated station totals are sums of the Nielsen TV and Cable TV household estimates for each county in which the station registers viewing of more than 5% as per the Nielsen Survey Methods.

WDSI-DT

Ch. 40

Network Service: FOX.

Licensee: WDSI License Corp., Debtor-In-Possession, c/o Pegasus Communications Management Co., 225 City Line Ave., Suite 200, Bala Cynwyd, PA 19004.

Studio: 1101 E. Main St., Chattanooga, TN 37408.

Mailing Address: 1101 E. Main St., Chattanooga, TN 37408.

Phone: 423-265-0061. **Fax:** 423-265-3636.

E-mail: tmccarth@pgtv.com

Web Site: <http://www.fox61tv.com>

Technical Facilities: Channel No. 40 (626-632 MHz). Authorized power: 75-kw max. visual. Antenna: 1148-ft above av. terrain, 486-ft. above ground, 2457-ft. above sea level.

Latitude	35°	12'	34"
Longitude	85°	16'	39"

Holds CP for change to 84-kw max. visual; BMPCDT-20041229AAO.

Transmitter: 1129 Sawyer Cemetery Rd., Falling Water.

Note: Latitude and longitude coordinates shown are based on the North American Datum of 1927 (NAD 27) as currently required by the Mass Media Bureau of the FCC.

Ownership: The PSC Liquidating Trust (Group Owner).

Began Operation: Station operating; no on-air date.

Represented (legal): Shaw Pittman.

Represented (sales): Petry Television Inc.

Personnel:

Tracye McCarthy, General Manager & General Sales Manager.

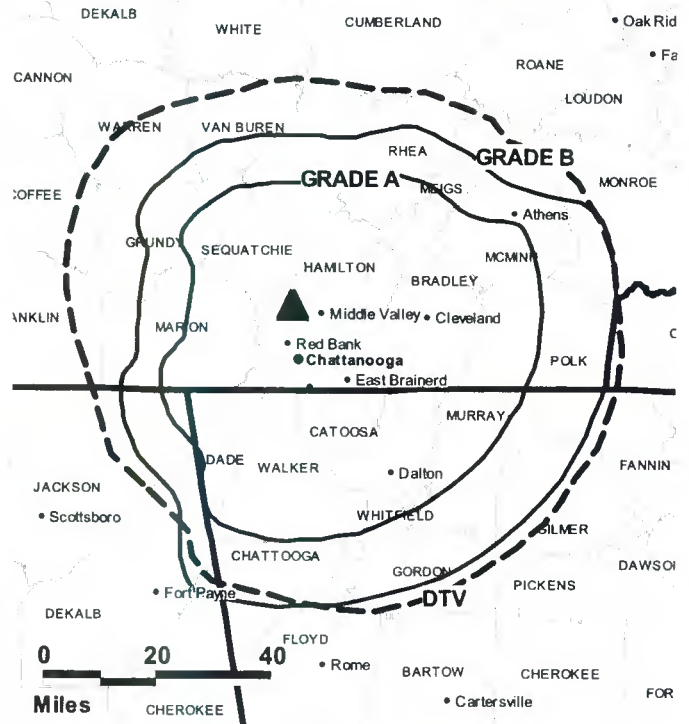
Steven Harper, Operations Manager.

Tere Manresa, Local Sales Manager.

Peter Remmert, National Sales Manager.

Lee Carpenter, Chief Engineer.

WDSI-DT BMPCDT-20041229AAO GRANTED: 1/31/2005



© 2006 Warren Communications News

Kellye Dillard, Business Manager.

Jenny Giddens, Program Director.

Tripp Dudley, Director, Marketing & Programming Director.

Tonetta Jones, Traffic Manager.

City of License: Chattanooga. **Station DMA:** Chattanooga, TN. **Rank:** 86.

Nielsen Data: Not available.

WDSI-TV Ch. 61

Network Service: FOX.

Licensee: WDSI License Corp., Debtor-In-Possession, c/o Pegasus Communications Management Co., 225 City Line Ave., Suite 200, Bala Cynwyd, PA 19004.

Studio: 1101 E. Main St., Chattanooga, TN 37408.

Mailing Address: 1101 E. Main St., Chattanooga, TN 37408.

Phone: 423-265-0061. **Fax:** 423-265-3636.

E-mail: tmccarth@pgtv.com

Web Site: http://www.fox61tv.com

Technical Facilities: Channel No. 61 (752-758 MHz). Authorized power: 5000-kw max. & 457-kw horizontal visual, 117-kw & 91.2-kw horizontal aural. Antenna: 1212-ft above av. terrain, 552-ft. above ground, 2522-ft. above sea level.

Latitude	35°	12'	34"
Longitude	85°	16'	39"

Transmitter: 1.6-mi. NW of Falling Water.

Digital Facilities: Channel No. 40 (626-632 MHz). Power: 75-kw max. visual. Antenna: 1148-ft above av. terrain, 486-ft. above ground, 2457-ft. above sea level.

Latitude	35°	12'	34"
Longitude	85°	16'	39"

Note: Latitude and longitude coordinates shown are based on the North American Datum of 1927 (NAD 27) as currently required by the Mass Media Bureau of the FCC.

Satellite Earth Stations: Transmitter Harris; Paraclipse, 4-meter C-band; Paraclipse, 5-meter C-band; Microdyne, M/A-Com receivers.

Ownership: The PSC Liquidating Trust (Group Owner).

Began Operation: January 24, 1972. Transfer of control to The PSC Liquidating Trust by Pegasus Communications Corp. approved by FCC April 19, 2005. Involuntary assignment of license to WDSI License Corp., Debtor-In-Possession approved by FCC December 23, 2004. Sale to Pegasus Communications Corp. approved by FCC February 18, 1993. Sale to Donatelli & Klein Inc. by Roy L. Hess, et al., approved by FCC January 30, 1985. Previous sale by Col. Jay Sadow approved by FCC January 18, 1983 (Television Digest, Vol. 22:39).

Represented (sales): Petry Television Inc.

Represented (legal): Shaw Pittman.

Personnel:

Tracye McCarthy, General Manager & General Sales Manager.

Steven Harper, Operations Manager.

Tere Manresa, Local Sales Manager.

Peter Remmert, National Sales Manager.

Larry Pink, Chief Engineer.

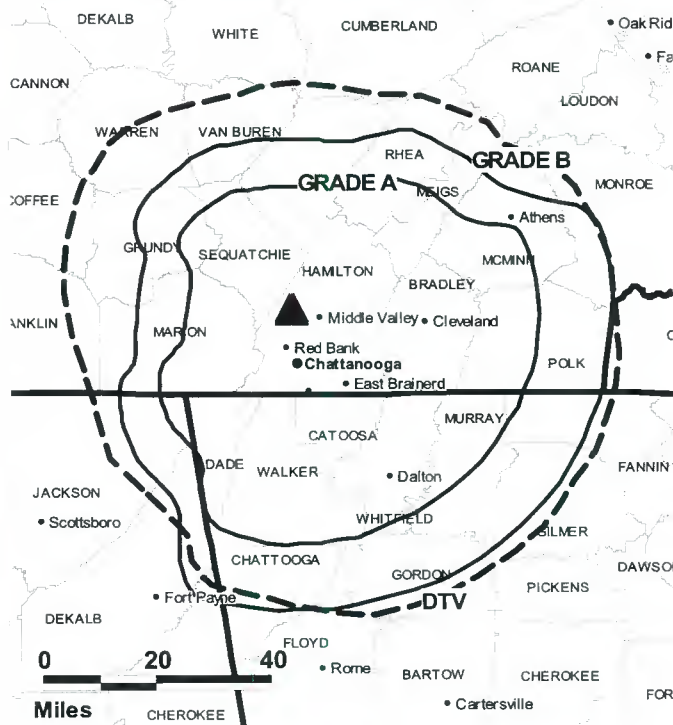
Kellye Dillard, Business Manager.

Jenny Giddens, Program Director.

Tripp Dudley, Director, Marketing & Programming.

Tonetta Jones, Traffic Manager.

WDSI-TV BMPCT-19890607KH GRANTED: 12/11/1989



© 2006 Warren Communications News

Highest 30 Sec. Rate: \$1200.

City of License: Chattanooga. **Station DMA:** Chattanooga, TN. **Rank:** 86.

Circulation © 2005 Nielsen. Coverage based on Nielsen study.

GrandTotal	Cable TV Households	Non-cable TV Households	Total TV Households
Estimated Station Totals *	251,420	109,330	360,750
Average Weekly Circulation (2005)	117,360	27,274	144,634
Average Daily Circulation (2005)			50,736
Station DMA Total	Cable TV Households	Non-cable TV Households	Total TV Households
Estimated Station Totals *	235,120	104,710	339,830
Average Weekly Circulation (2005)	114,886	26,378	141,264
Average Daily Circulation (2005)			50,147
Other DMA Total	Cable TV Households	Non-cable TV Households	Total TV Households
Estimated Station Totals *	16,300	4,620	20,920
Average Weekly Circulation (2005)	2,474	896	3,370
Average Daily Circulation (2005)			589

*Estimated station totals are sums of the Nielsen TV and Cable TV household estimates for each county in which the station registers viewing of more than 5% as per the Nielsen Survey Methods.

Tennessee — Chattanooga

WRCB-DT

Ch. 13

Network Service: NBC.

Licensee: Sarkes Tarzian Inc., 900 Whitehall Rd., Chattanooga, TN 37405-3249.

Studio: 900 Whitehall Rd., Chattanooga, TN 37405.

Mailing Address: 900 Whitehall Rd., Chattanooga, TN 37405-3249.

Phone: 423-267-5412. **Fax:** 423-267-6840.

E-mail: ttolar@wrcbtv.com

Web Site: <http://www.wrcbtv.com>

Technical Facilities: Channel No. 13 (210-216 MHz). Authorized power: 34.8-kw max. visual. Antenna: 1099-ft above av. terrain, 269-ft. above ground, 2346-ft. above sea level.

Latitude	35°	09'	40"
Longitude	85°	18'	51"

Note: Latitude and longitude coordinates shown are based on the North American Datum of 1927 (NAD 27) as currently required by the Mass Media Bureau of the FCC.

Multichannel TV Sound: Stereo only.

News Service: AP, NBC NewsChannel.

Ownership: Sarkes Tarzian Inc. (Group Owner).

Began Operation: May 1, 2001. No on-air date.

Represented (sales): Continental Television Sales.

Personnel:

Thomas R. Tolar, Jr., President & General Manager.

Doug Short, General & National Sales Manager.

Ralph Flynn, Local Sales Manager.

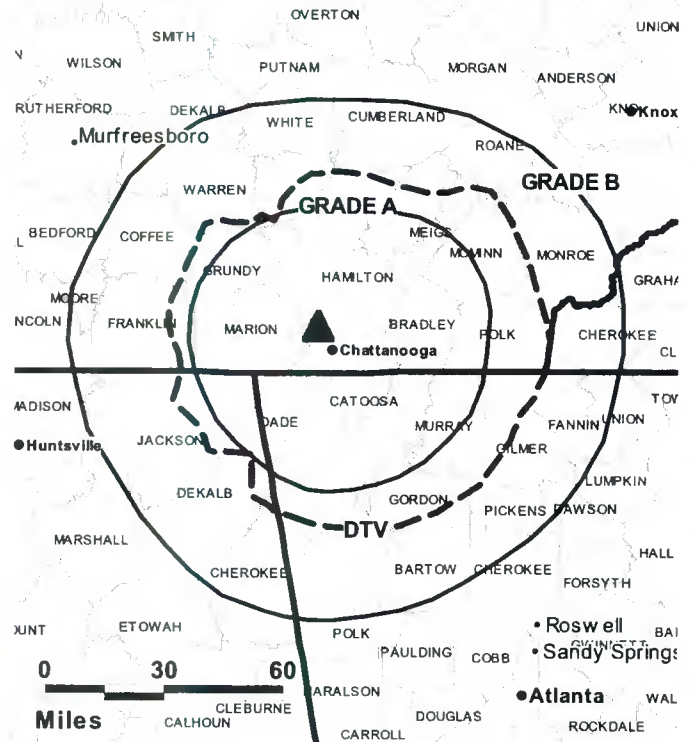
Bill Wallace, News Director.

Ed Aslinger, Chief Engineer.

Pam Teague, Business Manager & Program Director.

Duane Bryan, Promotion Director.

WRCB-DT BPCDT-20010502AAO GRANTED: 6/14/2001



Doug Loveridge, Production Manager.

Janet Garner, Traffic Manager.

Kitty Nelson, Executive Assistant.

Russell Martin, Consumer Affairs Director.

City of License: Chattanooga. **Station DMA:** Chattanooga, TN. **Rank:** 86.

Nielsen Data: Not available.

WRCB-TV Ch. 3

Network Service: NBC.

Licensee: Sarkes Tarzian Inc., 205 N. College Ave., Bloomington, IN 47402.

Studio: 900 Whitehall Rd., Chattanooga, TN 37405.

Mailing Address: 900 Whitehall Rd., Chattanooga, TN 37405.

Phone: 423-267-5412. **Fax:** 423-267-6840.

E-mail: ttolar@wrcbtv.com.

Web Site: http://www.wrcbtv.com

Technical Facilities: Channel No. 3 (60-66 MHz). Authorized power: 100-kw visual, aural. Antenna: 1237-ft above av. terrain, 413-ft. above ground, 2490-ft. above sea level.

Latitude 35° 09' 40"
Longitude 85° 18' 51"

Digital Facilities: Channel No. 13 (210-216 MHz). Power: 34.8-kw max. visual. Antenna: 1099-ft above av. terrain, 269-ft. above ground, 2346-ft. above sea level.

Latitude 35° 09' 40"
Longitude 85° 18' 51"

FCC Digital File Number: BMPCDT-20010502AAO. Granted: June 14, 2001.

Note: Latitude and longitude coordinates shown are based on the North American Datum of 1927 (NAD 27) as currently required by the Mass Media Bureau of the FCC.

Multichannel TV Sound: Stereo only.

Satellite Earth Stations: Harris, 3-meter C-band; Harris, 3.7-meter Ku-band; M/A-Com, Harris receivers.

SNG Mobile Dish: 2.4-meter Ku-band.

News Services: AP, AP, NBC NewsChannel.

Ownership: Sarkes Tarzian Inc. (Group Owner).

Began Operation: May 6, 1956. Sale of 70% to WSTV Inc. by Ramon G. & Helen Patterson approved by FCC November 25, 1959 (Television Digest, Vol. 15:43, 48). Follansbee Steel (interlocking ownership with WSTV Inc.) acquired 30% from H-R Television Inc. early in 1959. Transfer to United Printers & Publishers Inc. (Rust Craft Greeting Cards Inc.) by WSTV Inc. approved by FCC 1961-62. Sale to Ziff-Davis Broadcasting Co. by Rust Craft Broadcasting approved by FCC May 10, 1978. Sale to present owner by Ziff-Davis Broadcasting Co. approved by FCC September 29, 1982.

Represented (sales): Continental Television Sales.

Represented (legal): Leventhal, Senter & Lerman PLLC.

Represented (engineering): Denny & Associates PC.

Personnel:

Thomas R. Tolar Jr., President & General Manager.

Doug Short, General & National Sales Manager.

Ralph Flynn, Local Sales Manager.

Bill Wallace, News Director.

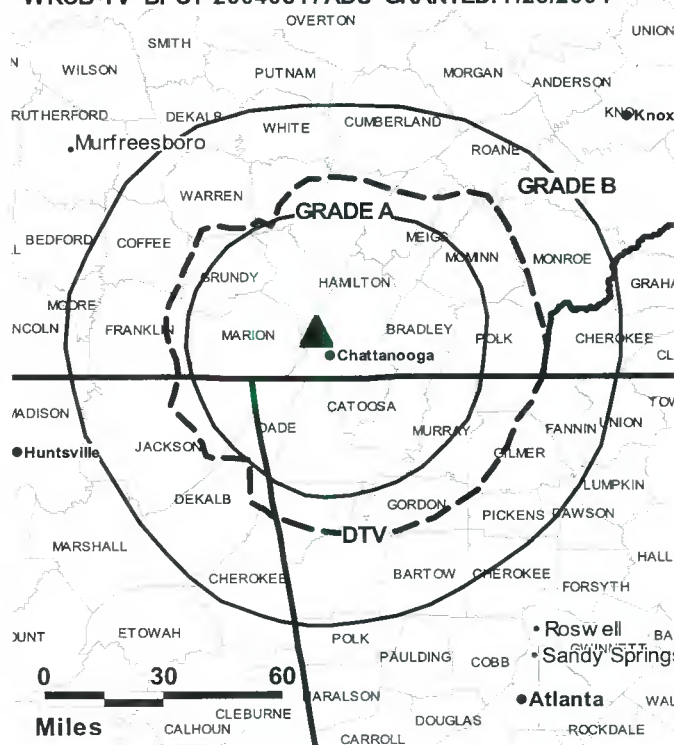
Ed Aslinger, Chief Engineer.

Pam Teague, Program Director & Business Manager.

Duane Bryan, Promotion Director.

Doug Loveridge, Production Manager.

WRCB-TV BPCT-20040517ADU GRANTED: 7/23/2004



© 2006 Warren Communications News

Janet Garner, Traffic Manager.

Kitty Nelson, Executive Assistant.

Russell Martin, Consumer Affairs Director.

Rates: On request.

City of License: Chattanooga. **Station DMA:** Chattanooga, TN. **Rank:** 86.

Circulation © 2005 Nielsen. Coverage based on Nielsen study.

GrandTotal	Cable TV Households	Non-cable TV Households	Total TV Households
Estimated Station Totals *	292,930	167,710	460,640
Average Weekly Circulation (2005)	175,890	60,954	236,844
Average Daily Circulation (2005)			121,486
Station DMA Total	Cable TV Households	Non-cable TV Households	Total TV Households
Estimated Station Totals *	235,120	113,660	348,780
Average Weekly Circulation (2005)	159,059	56,255	215,314
Average Daily Circulation (2005)			114,332
Other DMA Total	Cable TV Households	Non-cable TV Households	Total TV Households
Estimated Station Totals *	57,810	54,050	111,860
Average Weekly Circulation (2005)	16,831	4,699	21,530
Average Daily Circulation (2005)			7,154

*Estimated station totals are sums of the Nielsen TV and Cable TV household estimates for each county in which the station registers viewing of more than 5% as per the Nielsen Survey Methods.

Tennessee — Chattanooga

WTVC
Ch. 9

Network Service: ABC.

Licensee: Freedom Broadcasting of Tennessee Licensee LLC, 4279 Benton Dr., Box 60028, Chattanooga, TN 37406-6028.

Studio: 4279 Benton Dr., Chattanooga, TN 37406.

Mailing Address: Box 60028, Chattanooga, TN 37406-6028.

Phone: 423-756-5500. **Fax:** 423-757-7400.

E-mail: news@newschannel9.com

Web Site: http://www.newschannel9.com

Technical Facilities: Channel No. 9 (186-192 MHz). Authorized power: 316-kw visual, 31.6-kw aural. Antenna: 1056-ft above av. terrain, 246-ft. above ground, 2326-ft. above sea level.

Latitude 35° 09' 38"
Longitude 85° 19' 06"

Digital Facilities: Channel No. 35 (596-602 MHz). Power: 200-kw max. visual, aural. Antenna: 1001-ft above av. terrain, 190-ft. above ground, 2270-ft. above sea level.

Latitude 35° 09' 38"
Longitude 85° 19' 06"

FCC Digital File Number: BMPCDT-20010411AAG. Granted: March 30, 2005.

Note: Latitude and longitude coordinates shown are based on the North American Datum of 1927 (NAD 27) as currently required by the Mass Media Bureau of the FCC.

Multichannel TV Sound: Stereo only.

Satellite Earth Stations: Harris, 6-meter KC-band; Microdyne, 7-meter; Andrew, 7.3-meter.

SNG Mobile Dish: Vertex, 2.4-meter Ku-band.

News Services: Conus, AP, ABC NewsOne.

Ownership: Freedom Communications Holdings Inc. (Group Owner).

Began Operation: June 15, 1953. Began as WROM-TV, Rome, GA but left air December 5, 1957. Moved to Chattanooga & resumed operation February 11, 1958 after transfer to Martin Theatres of Georgia Inc. by Dean Covington & associates was approved by FCC October 30, 1957 (Television Digest, Vol. 13:40, 44). Sale to Fuqua Industries by Martin Theatres approved by FCC February 7, 1969. Sale to Belo Broadcasting approved by FCC June 13, 1980. Sale to Freedom Broadcasting Inc. by Belo Broadcasting approved by FCC December 13, 1983 (Vol. 23:42). Sale to present owner by Freedom Broadcasting Inc. approved by FCC April 1, 2004.

Represented (sales): TeleRep Inc.

Represented (legal): Latham & Watkins.

Represented (engineering): du Treil, Lundin & Rackley Inc.

Personnel:

Michael J Costa, Vice President & General Manager.

Dennis Brown, Chief Engineer & Operations Manager.

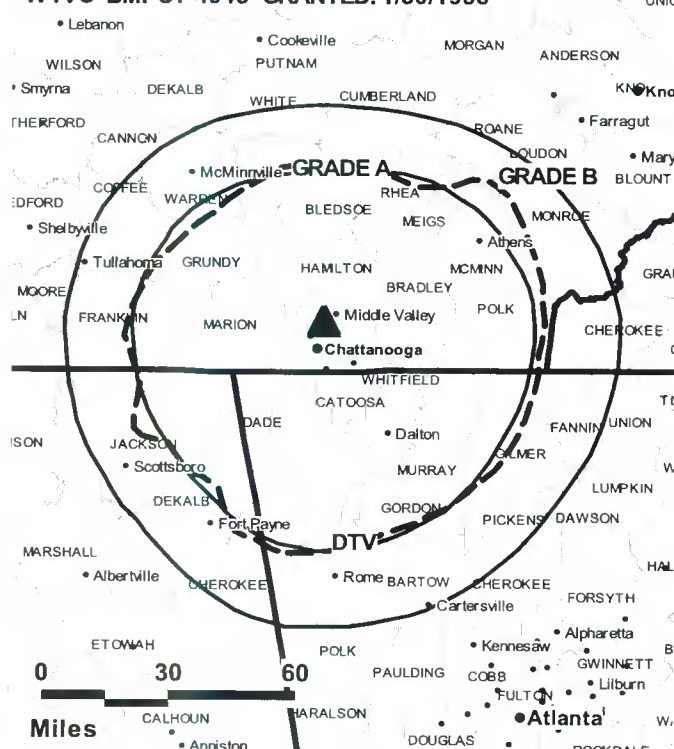
Ted Rudolph, General Sales Manager.

Mike Hood, National Sales Manager.

Tom Henderson, News Director.

Harold Tallant, Business Manager.

WTVC BMPCT-4945 GRANTED: 1/30/1958



Margie Scott, Program Director.

Patty Pendergrath, Traffic Manager.

Highest 30 Sec. Rate: \$2800.

City of License: Chattanooga. **Station DMA:** Chattanooga, TN. **Rank:** 86.

Circulation © 2005 Nielsen. Coverage based on Nielsen study.

GrandTotal	Cable TV Households	Non-cable TV Households	Total TV Households
Estimated Station Totals *	307,440	157,610	465,050
Average Weekly Circulation (2005)	188,313	58,599	246,912
Average Daily Circulation (2005)			129,074
Station DMA Total	Cable TV Households	Non-cable TV Households	Total TV Households
Estimated Station Totals *	235,120	113,660	348,780
Average Weekly Circulation (2005)	162,580	54,747	217,327
Average Daily Circulation (2005)			117,573
Other DMA Total	Cable TV Households	Non-cable TV Households	Total TV Households
Estimated Station Totals *	72,320	43,950	116,270
Average Weekly Circulation (2005)	25,733	3,852	29,585
Average Daily Circulation (2005)			11,501

*Estimated station totals are sums of the Nielsen TV and Cable TV household estimates for each county in which the station registers viewing of more than 5% as per the Nielsen Survey Methods.

WTVC-DT
Ch. 35

Network Service: ABC.

Licensee: Freedom Broadcasting of Tennessee Licensee LLC, 4279 Benton Dr., Box 60028, Chattanooga, TN 37406-0028.

WTVC-DT: 4279 Benton Dr., Chattanooga, TN 37406.

Mailing Address: Box 60028, Chattanooga, TN 37406-0028.

Phone: 423-756-5500. **Fax:** 423-757-7400.

E-mail: news@newschannel9.com

Web Site: http://www.newschannel9.com

Technical Facilities: Channel No. 35 (596-602 MHz). Authorized power: 200-kw max. visual, aural. Antenna: 1001-ft above av. terrain, 190-ft. above ground, 2270-ft. above sea level.

Latitude	35°	09'	38"
Longitude	85°	19'	06"

Holds CP for change to 575-kw max. visual, 981-ft above av. terrain, 171-ft. above ground, 2251-ft. above sea level; BPCDT-20050228ABC.

Note: Latitude and longitude coordinates shown are based on the North American Datum of 1927 (NAD 27) as currently required by the Mass Media Bureau of the FCC.

Ownership: Freedom Communications Holdings Inc. (Group Owner).

Began Operation: September 1, 2002. Standard and High Definition.

Represented (legal): Latham & Watkins.

Personnel:

Mike Costa, Vice President & General Manager.

Dennis Brown, Chief Engineer & Operations Manager.

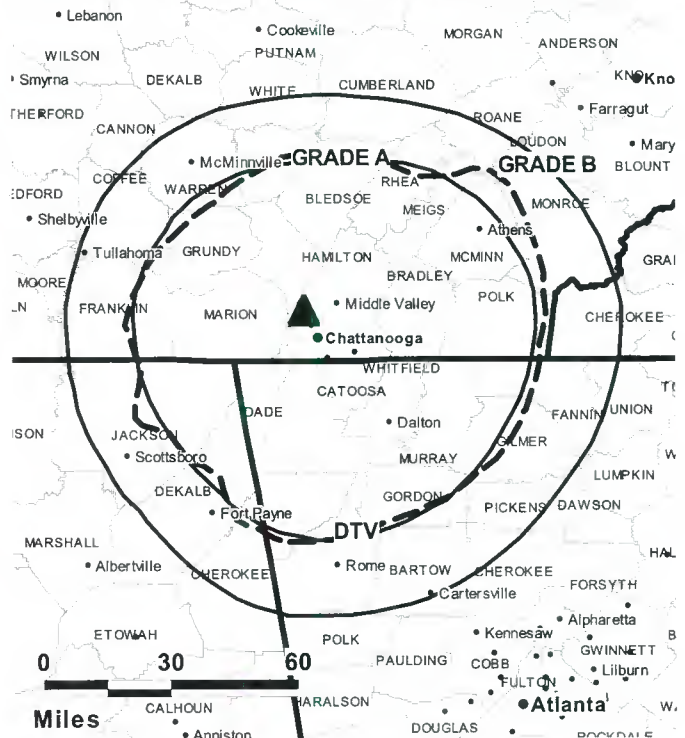
Mark Keown, Local Sales Manager.

Mike Hood, National Sales Manager.

Tom Henderson, News Director.

Harold Tallant, Business Manager.

WTVC-DT BPCDT-20010411AAG GRANTED: 10/15/2001



© 2006 Warren Communications News

Margie Scott, Program Director.

Ronnie Minton, Promotion & Marketing Director.

Patty Pendergrath, Traffic Manager.

City of License: Chattanooga. **Station DMA:** Chattanooga, TN. **Rank:** 86.

Nielsen Data: Not available.

WNPX
Ch. 28
Network Service: PAX.

Licensee: Paxson Communications License Co. LLC, 601 Clearwater Park Rd., West Palm Beach, FL 33401.

Studio: 1281 N. Mount Juliet Rd., Suite K, Mount Juliet, TN 37122.

Mailing Address: 209 10th Ave. S, Suite 349, Nashville, TN 37203.

Phone: 615-726-2828. **Fax:** 615-726-2854.

E-mail: lanitasexton@paxemail.com

Web Site: http://www.paxnashville.tv

Technical Facilities: Channel No. 28 (554-560 MHz). Authorized power: 5000-kw max. visual. Antenna: 1298-ft above av. terrain, 1002-ft. above ground, 2016-ft. above sea level.

Latitude	36°	08'	35"
Longitude	85°	54'	35"

Transmitter: 1.8-mi. E of Hickman.

Digital Facilities: Channel No. 36 (602-608 MHz). Power: 733-kw max. visual. Antenna: 1406-ft above av. terrain, 1250-ft. above ground, 2010-ft. above sea level.

Latitude	36°	16'	004.80"
Longitude	86°	47'	44.70"

Note: Latitude and longitude coordinates shown are based on the North American Datum of 1927 (NAD 27) as currently required by the Mass Media Bureau of the FCC.

Ownership: Paxson Communications Corp. (Group Owner).

Began Operation: November 5, 1988. Sale to Inavision Broadcasting Inc. by Steven J. Sweeney approved by FCC June 29, 1993. Sale to Roberts Broadcasting by Inavision approved by FCC November 4, 1996. (Television Digest, Vol. 36:42). Sale to present owner by Roberts Broadcasting approved by FCC September 4, 1997 (Vol. 37:28).

Represented (legal): Dow, Lohnes & Albertson PLLC.

Personnel:
Dan Barber, General Sales Manager.

Tim Coucke, Chief Engineer.

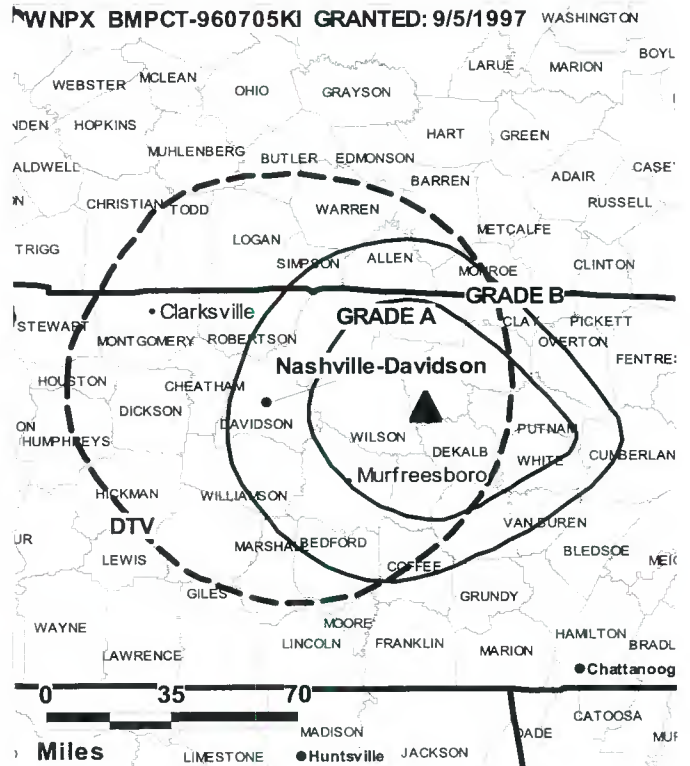
Lanita Sexton, Business Manager & Public Affairs Director.

Todd Kalas, Traffic Manager.

Bob Carlton, Account Executive.

Highest 30 Sec. Rate: \$225.

City of License: Cookeville. **Station DMA:** Nashville, TN. **Rank:** 30.

WNPX BMPCT-960705KI GRANTED: 9/5/1997


© 2006 Warren Communications News

Circulation © 2005 Nielsen. Coverage based on Nielsen study.

GrandTotal	Cable TV Households	Non-cable TV Households	Total TV Households
Estimated Station Totals *	514,550	77,120	591,670
Average Weekly Circulation (2005)	47,809	6,973	54,782
Average Daily Circulation (2005)			10,815
Station DMA Total	Cable TV Households	Non-cable TV Households	Total TV Households
Estimated Station Totals *	489,840	70,590	560,430
Average Weekly Circulation (2005)	44,602	6,281	50,883
Average Daily Circulation (2005)			10,035
Other DMA Total	Cable TV Households	Non-cable TV Households	Total TV Households
Estimated Station Totals *	24,710	6,530	31,240
Average Weekly Circulation (2005)	3,207	692	3,899
Average Daily Circulation (2005)			780

*Estimated station totals are sums of the Nielsen TV and Cable TV household estimates for each county in which the station registers viewing of more than 5% as per the Nielsen Survey Methods.

WNPX-DT
Ch. 36

Network Service: PAX.

Licensee: Paxson Communications License Inc., 601 Clearwater Park Rd., West Palm Beach, FL 33401.

Studio: 1281 N. Mt. Juliet Rd. Suite K, Mt. Juliet, TN 37122.

Mailing Address: 209 10th Ave. S, Suite 349, Nashville, TN 37203.

Phone: 615-726-2828. **Fax:** 615-726-2854.

E-mail: lanitasexton@paxemail.com

Web Site: <http://www.paxnashville.tv>

Technical Facilities: Channel No. 36 (602-608 MHz). Authorized power: 733-kw max. visual. Antenna: 1406-ft above av. terrain, 1250-ft. above ground, 2010-ft. above sea level.

Latitude	36°	16'	004.80"
Longitude	86°	47'	44.70"

Transmitter: Approx. 0.75-mi. at 324 degrees T from the inter of Hackett Rd. & Nabors Hollow.

Note: Latitude and longitude coordinates shown are based on the North American Datum of 1927 (NAD 27) as currently required by the Mass Media Bureau of the FCC.

Ownership: Paxson Communications Corp. (Group Owner).

Began Operation: January 28, 2002. Standard Definition.

Represented (engineering): du Treil, Lundin & Rackley Inc.

Personnel:

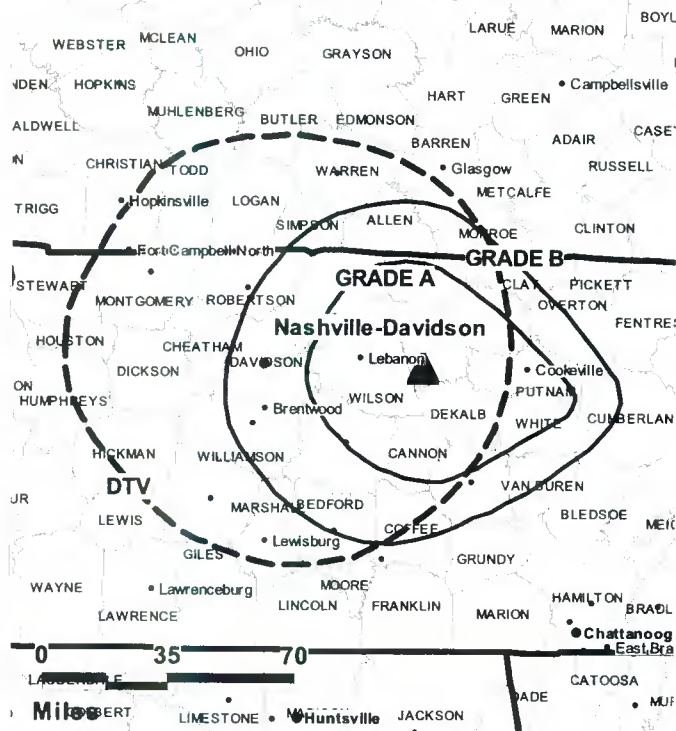
Dan Barber, General Sales Manager.

Tim Coucke, Chief Engineer.

Lanita Sexton, Business Manager.

Todd Kalas, Traffic Manager.

WNPX-DT BMPCDT-20030918ABL GRANTED: 11/24/2003



© 2006 Warren Communications News

Bob Carlton, Account Executive.

City of License: Cookeville. **Station DMA:** Nashville, TN. **Rank:** 30.

Nielsen Data: Not available.

WBXX-DT
Ch. 50

Network Service: WBN.

Licensee: Acme Television Licenses of Tennessee LLC, 650 Town Center Dr., Suite 850, Costa Mesa, CA 92626.

Studio: 10427 Cogdill Rd., Suite 100, Knoxville, TN 37932.

Mailing Address: 10427 Cogdill Rd., Suite 100, Knoxville, TN 37932.

Phone: 865-777-9220. **Fax:** 865-777-9221.

E-mail: promotions@wb20tv.com; dphillippi@wb20tv.com

Web Site: http://www.wb20tv.com

Technical Facilities: Channel No. 50 (686-692 MHz). Authorized power: 375-kw max. visual. Antenna: 2359-ft above av. terrain, 712-ft. above ground.

Latitude	36°	06'	33"
Longitude	84°	20'	17"

Note: Latitude and longitude coordinates shown are based on the North American Datum of 1927 (NAD 27) as currently required by the Mass Media Bureau of the FCC.

Ownership: ACME Communications Inc. (Group Owner).

Began Operation: Station operating; no on-air date.

Personnel:

Dan Phillippi, General Manager.

Joanne Marcenkus, General Sales Manager.

Bruce Morton, National Sales Manager.

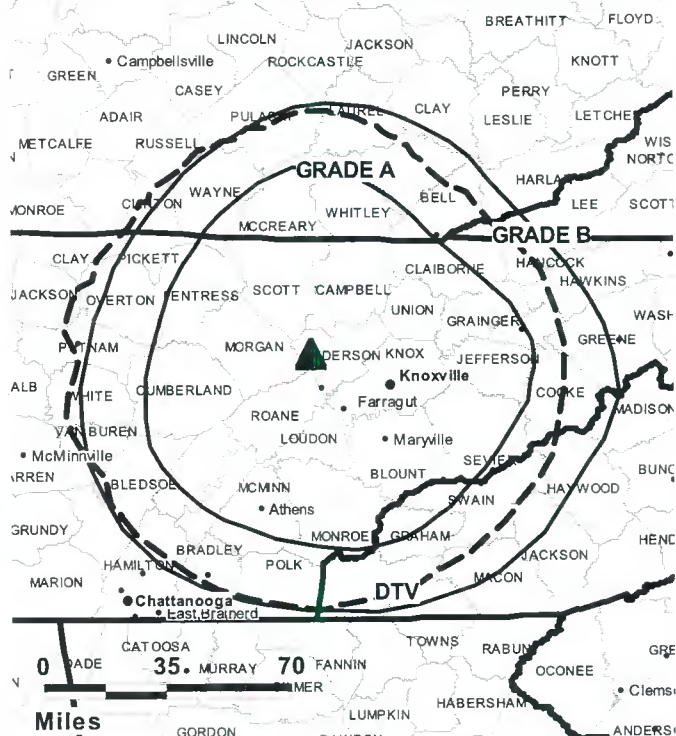
Tim Williams, Chief Engineer.

Evelyn Cannon, Business Manager.

Lisa Faulkner, Program Director & Traffic Manager.

Anna Robins, Promotion Director.

WBXX-DT BPCDT-19991029AHS GRANTED: 1/16/2001



© 2006 Warren Communications News

City of License: Crossville. **Station DMA:** Knoxville, TN. **Rank:** 58.

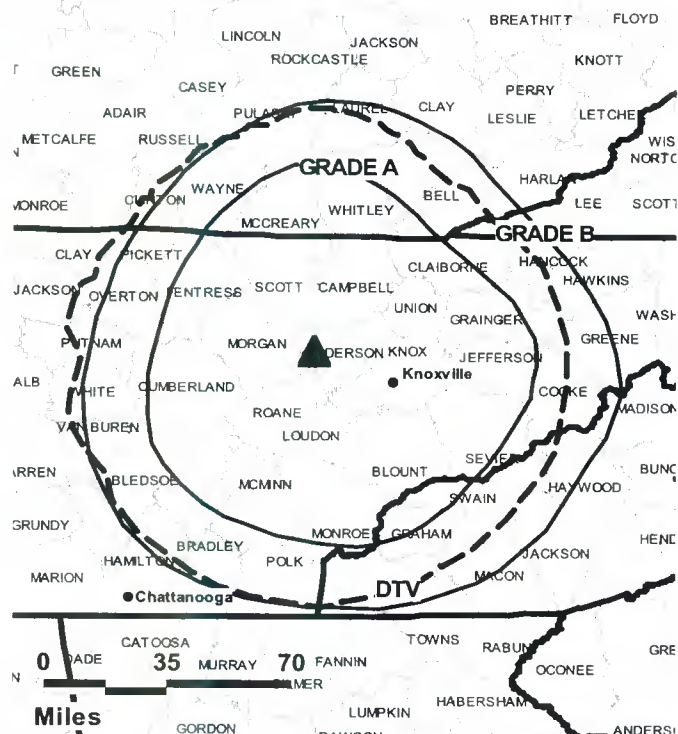
Nielsen Data: Not available.

WBXX-TV**Ch. 20****Network Service:** WBN.**Licensee:** Acme Television Licenses of Tennessee LLC, 650 Town Center Dr., Suite 850, Costa Mesa, CA 92626.**Studio:** 10427 Cogdill Rd., Suite 100, Knoxville, TN 37932.**Mailing Address:** 10427 Cogdill Rd., Suite 100, Knoxville, TN 37932.**Phone:** 865-777-9220. **Fax:** 865-777-9221.**E-mail:** promotions@wb20tv.com; dphillippi@wb20tv.com**Web Site:** http://www.wb20tv.com**Technical Facilities:** Channel No. 20 (506-512 MHz). Authorized power: 2830-kw max. visual. Antenna: 2795-ft above av. terrain, 1129-ft. above ground, 4390-ft. above sea level.

Latitude	36°	06'	33"
Longitude	84°	20'	17"

Transmitter: Buffalo Mountain, 1.9-mi. NNW of Windrock.**Digital Facilities:** Channel No. 50 (686-692 MHz). Power: 375-kw max. visual. Antenna: 2359-ft above av. terrain, 712-ft. above ground.

Latitude	36°	06'	33"
Longitude	84°	20'	17"

FCC Digital File Number: BPCDT-19991029AHS. Granted: January 16, 2001.**Note:** Latitude and longitude coordinates shown are based on the North American Datum of 1927 (NAD 27) as currently required by the Mass Media Bureau of the FCC.**Ownership:** ACME Communications Inc. (Group Owner).**Began Operation:** October 3, 1976. Began operation as WINT-TV; initial broadcasts were on Ch. 55. Left air 1983; resumed operation on Ch. 20. Left air, date unannounced. Sale to Crossville TV LP approved by FCC February 22, 1996. Resumed operation October 3, 1996. Sale to present owner by Crossville TV LP approved by FCC August 28, 1997.**Personnel:****Dan Phillippi**, General Manager.**Jo Ann Marcenkus**, General Sales Manager.**Bruce Morton**, National Sales Manager.**Tim Williams**, Chief Engineer.**Evelyn Cannon**, Business Manager.**Lisa Faulkner**, Program Director & Traffic Manager.**Anna Robins**, Promotion Director.**Rates:** On request.**City of License:** Crossville. **Station DMA:** Knoxville, TN. **Rank:** 58.**WBXX-TV BPCT-19960118KF GRANTED: 11/21/1996**

© 2006 Warren Communications News

Circulation © 2005 Nielsen. Coverage based on Nielsen study.

Grand Total	Cable TV Households	Non-cable TV Households	Total TV Households
Estimated Station Totals *	391,750	212,840	604,590
Average Weekly Circulation (2005)	114,062	52,434	166,496
Average Daily Circulation (2005)			55,520
Station DMA Total	Cable TV Households	Non-cable TV Households	Total TV Households
Estimated Station Totals *	335,850	174,930	510,780
Average Weekly Circulation (2005)	104,311	49,232	153,543
Average Daily Circulation (2005)			52,578
Other DMA Total	Cable TV Households	Non-cable TV Households	Total TV Households
Estimated Station Totals *	55,900	37,910	93,810
Average Weekly Circulation (2005)	9,751	3,202	12,953
Average Daily Circulation (2005)			2,942

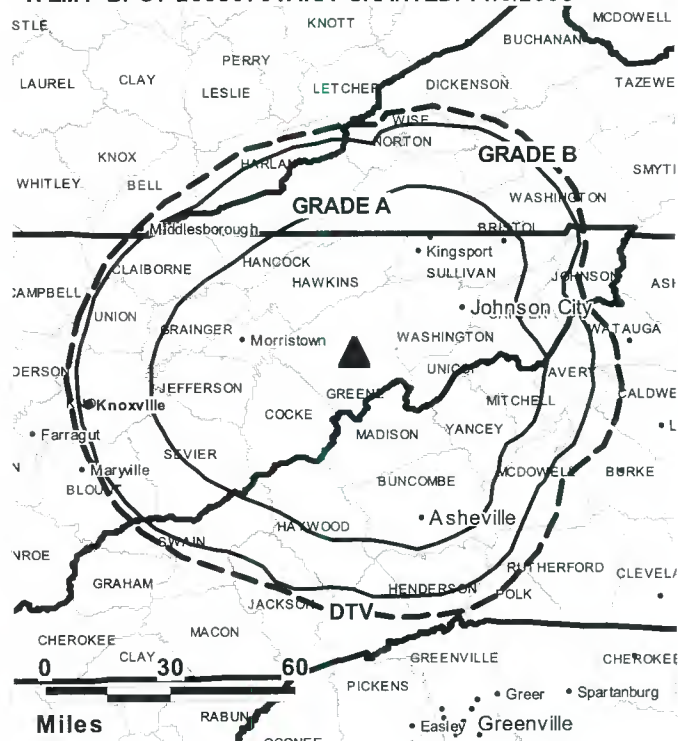
*Estimated station totals are sums of the Nielsen TV and Cable TV household estimates for each county in which the station registers viewing of more than 5% as per the Nielsen Survey Methods.

WEMT
Ch. 39**Network Service:** FOX.**Licensee:** WEMT Licensee LP, 10706 Beaver Dam Rd., Cockeysville, MD 21030.**Studio:** 3206 Hanover Rd., Johnson City, TN 37604.**Mailing Address:** Box 3489 CRS, Johnson City, TN 37602-3489.**Phone:** 423-283-3900. **Fax:** 423-283-4938.**E-mail:** comments@wemt.sbgnet.com**Web Site:** http://www.wemt39.com**Technical Facilities:** Channel No. 39 (320-626 MHz). Authorized power: 3020-kw max. visual, aural. Antenna: 2609-ft above av. terrain, 143-ft. above ground, 4984-ft. above sea level.

Latitude	36°	01'	24"
Longitude	82°	42'	56"

Digital Facilities: Channel No. 38 (614-620 MHz). Power: 1000-kw max. visual. Antenna: 2609-ft above av. terrain, 143-ft. above ground, 4982-ft. above sea level.

Latitude	36°	01'	24"
Longitude	82°	42'	56"

FCC Digital File Number: BPCDT-19991101AJR. Granted: July 25, 2003.**Note:** Latitude and longitude coordinates shown are based on the North American Datum of 1927 (NAD 27) as currently required by the Mass Media Bureau of the FCC.**Multichannel TV Sound:** Stereo only.**Satellite Earth Stations:** Transmitter Harris; DH Satellite, 3-meter KC-band; AFC, 3-meter KC-band; Harris, 6-meter C-band; Standard Agile Omni, Satellite Technology, M/A-Com, Harris, DX Communications receivers.**Ownership:** Sinclair Broadcast Group Inc. (Group Owner).**Began Operation:** November 8, 1985. Sale to Hawthorne Enterprises Inc. approved by FCC August 23, 1989, but sale never consummated. Sale to East Tennessee Broadcasting Corp. (Michael Perry Thompson, controlling interest) by East Tennessee's Own Inc. (Jay D. Austin, Pres.) approved by FCC September 26, 1989. Sale to Television Marketing Group of Tri-Cities Inc. (Richard Davis) by East Tennessee Broadcasting Corp. approved by FCC March 19, 1992. Sale to Max Media by Television Marketing Group of Tri-Cities Inc. approved by FCC December 6, 1993. Sale to present owner from Max Media approved by FCC August 26, 1999. Sale to Aurora License Holdings Inc. pends.**Represented (sales):** Millennium Sales & Marketing.**Represented (legal):** Shaw Pittman.**Personnel:****Leesa Wilcher**, General Manager & General Sales Manager.**Chris Reddick**, Operations Manager.**Wendy Wilder**, Program Director & National Sales Manager.**Jim Hartline**, Chief Engineer.**Angela Corvin**, Business Manager.**Rob Bunch**, Marketing Director.**Tangie Badal**, Promotion Director.**Billy Garrett**, Production Manager.**Darlene Leadingham**, Traffic Manager.**WEMT BPCT-20030701AKA GRANTED: 11/6/2003**

© 2006 Warren Communications News

Christy Hopkins, Community Affairs.**Highest 30 Sec. Rate:** \$1000.**City of License:** Greenville.**Station DMA:** Tri-Cities (Bristol, VA-Kingsport-Johnson City, TN). **Rank:** 91.

Circulation © 2005 Nielsen. Coverage based on Nielsen study.

GrandTotal	Cable TV Households	Non-cable TV Households	Total TV Households
Estimated Station Totals *	266,230	114,810	381,040
Average Weekly Circulation (2005)	94,601	22,304	116,905
Average Daily Circulation (2005)			35,625
Station DMA Total	Cable TV Households	Non-cable TV Households	Total TV Households
Estimated Station Totals *	228,850	85,530	314,380
Average Weekly Circulation (2005)	88,756	19,708	108,464
Average Daily Circulation (2005)			33,465
Other DMA Total	Cable TV Households	Non-cable TV Households	Total TV Households
Estimated Station Totals *	37,380	29,280	66,660
Average Weekly Circulation (2005)	5,845	2,596	8,441
Average Daily Circulation (2005)			2,160

*Estimated station totals are sums of the Nielsen TV and Cable TV household estimates for each county in which the station registers viewing of more than 5% as per the Nielsen Survey Methods.

WEMT-DT
Ch. 38

Network Service: FOX.

Grantee: WEMT Licensee LP, 10706 Beaver Dam Rd., Cockeysville, MD 21030.

Studio: 3206 Hanover Rd., Johnson City, TN 37604.

Mailing Address: Box 3489 CRS, Johnson City, TN 37602-3489.

Phone: 423-283-3900. **Fax:** 423-283-4938.

E-mail: comments@wemt@sbgnet.com

Web Site: http://www.wemt39.com

Technical Facilities: Channel No. 38 (614-620 MHz). Authorized power: 1000-kw max. visual. Antenna: 2609-ft above av. terrain, 143-ft. above ground, 4982-ft. above sea level.

Latitude	36°	01'	24"
Longitude	82°	42'	56"

Transmitter: 8684 Viking Mountain Rd.

Note: Latitude and longitude coordinates shown are based on the North American Datum of 1927 (NAD 27) as currently required by the Mass Media Bureau of the FCC.

Ownership: Sinclair Broadcast Group Inc. (Group Owner).

Began Operation: Station operating under Special Temporary Authority at 3.9-kw max. visual; no on-air date

Represented (sales): Millennium Sales & Marketing.

Personnel:

Leesa Wilcher, General Manager & General Sales Manager.

Chris Reddick, Operations & Production Director.

Wendy Wilder, National Sales Manager & Program Director.

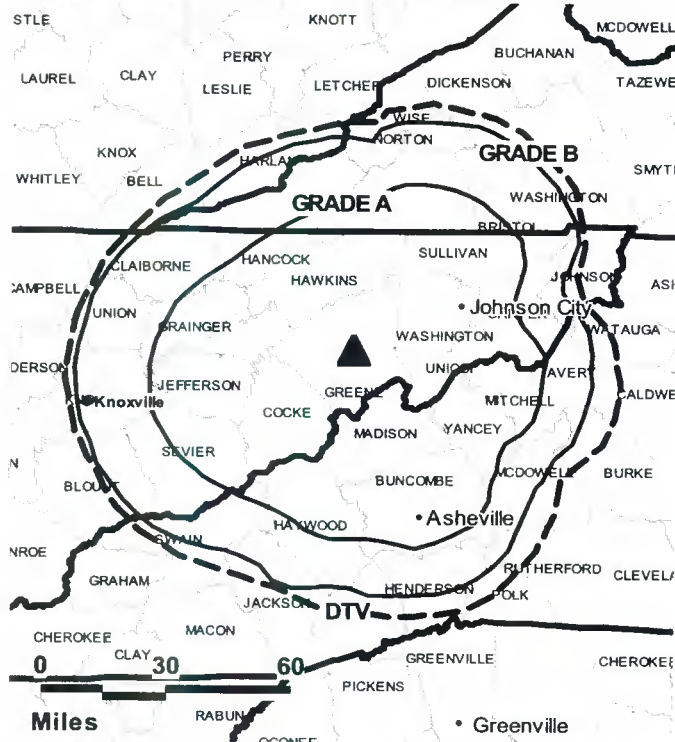
Jim Hartline, Chief Engineer.

Angela Corwin, Business Manager.

Rob Bunch, Marketing Director.

Tangle Badal, Promotion Director.

WEMT-DT BMDCT-20030701AKB GRANTED: 7/25/2003



© 2006 Warren Communications News

Billy Garrett, Production Manager.

Darlene Leadingham, Traffic Manager.

Christy Hopkins, Community Affairs Manager.

City of License: Greenville.

Station DMA: Tri-Cities (Bristol, VA-Kingsport-Johnson City, TN). **Rank:** 91.

Nielsen Data: Not available.

WPGD-DT
Ch. 51

Network Service: IND.

Licensee: Trinity Broadcasting Network Inc., 2442 Michelle Dr., Tustin, CA 92780.

Studio: 36 Music Village Blvd., Hendersonville, TN 37075.

Mailing Address: 36 Music Village Blvd., Hendersonville, TN 37075.

Phone: 615-822-1243. **Fax:** 615-822-1642.

E-mail: wpgd@tbn.org

Web Site: http://www.tbn.org

Technical Facilities: Channel No. 51 (692-698 MHz). Authorized power: 264-kw max. visual, aural. Antenna: 1368-ft above av. terrain, 1194-ft. above ground, 1973-ft. above sea level.

Latitude	36°	16'	03"
Longitude	86°	47'	44"

Note: Latitude and longitude coordinates shown are based on the North American Datum of 1927 (NAD 27) as currently required by the Mass Media Bureau of the FCC.

Ownership: Trinity Broadcasting Network Inc. (Group Owner).

Began Operation: Station operating; no on-air date

Personnel:

Renee Brewer, General Manager.

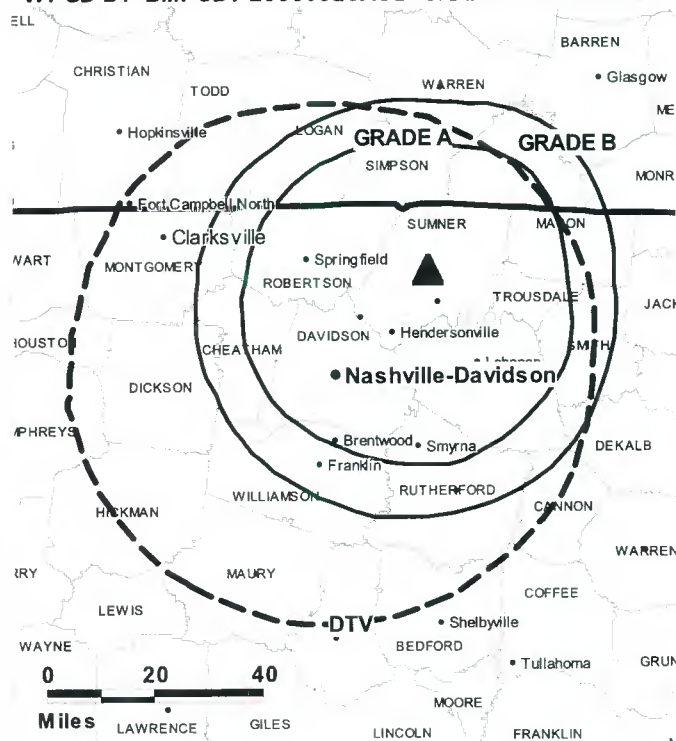
Audie Wills, Chief Engineer.

Anna Redditt, Traffic Manager.

Vanessa Croft, Public Affairs Director.

City of License: Hendersonville. **Station DMA:** Nashville, TN. **Rank:** 30.

WPGD-DT BMPCDT-20030826AOD GRANTED: 2/23/2004



© 2006 Warren Communications News

Nielsen Data: Not available.

WPGD-TV
Ch. 50

Network Service: IND.

Licensee: Trinity Broadcasting Network Inc., 2442 Michelle Dr., Tustin, CA 92780.

Studio: 36 Music Village Blvd., Hendersonville, TN 37075.

Mailing Address: 36 Music Village Blvd., Henderson, TN 37075.

Phone: 615-822-1243. **Fax:** 615-822-1642.

E-mail: wpgd@tbn.org

Web Site: http://www.tbn.org

Technical Facilities: Channel No. 50 (686-692 MHz). Authorized power: 4470-kw max. visual, 447-kw aural. Antenna: 771-ft above av. terrain, 472-ft. above ground, 1463-ft. above sea level.

Latitude	36°	28'	02"
Longitude	86°	28'	53"

Transmitter: 221 Music Rd., Gallatin.

Digital Facilities: Channel No. 51 (692-698 MHz). Power: 264-kw max. visual, aural. Antenna: 1368-ft above av. terrain, 1194-ft. above ground, 1973-ft. above sea level.

Latitude	36°	16'	03"
Longitude	86°	47'	44"

FCC Digital File Number: BPCDT-19991101AHR. Granted: February 23, 2004.

Note: Latitude and longitude coordinates shown are based on the North American Datum of 1927 (NAD 27) as currently required by the Mass Media Bureau of the FCC.

Multichannel TV Sound: Stereo and separate audio program.

Satellite Earth Stations: Transmitter Harris; Tractor, 3.3-meter KC-band; Standard Communications, 3.3-meter KC-band.

Ownership: Trinity Broadcasting Network Inc. (Group Owner).

Began Operation: September 24, 1992. Sale to All American TV Inc. by Sonlight Broadcasting Systems Inc. approved by FCC June 9, 1997. Sale to present owner by All American TV Inc. approved by FCC May 8, 2000.

Represented (legal): Shaw Pittman.

Represented (engineering): Smith & Fisher.

Personnel:

Renee Brewer, General Manager.

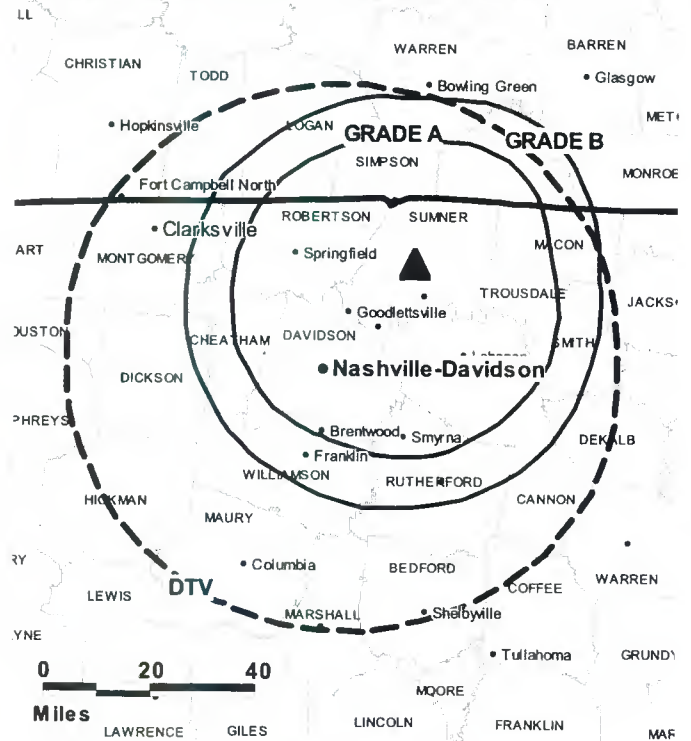
Audie Wills, Chief Engineer.

Anna Redditt, Traffic Manager.

Vanessa Croft, Public Affairs Director.

Rates: On request.

WPGD-TV BMPCT-901212KF GRANTED: 7/24/91



© 2006 Warren Communications News

City of License: Hendersonville. **Station DMA:** Nashville, TN. **Rank:** 30.

Circulation © 2005 Nielsen. Coverage based on Nielsen study.

GrandTotal	Cable TV Households	Non-cable TV Households	Total TV Households
Estimated Station Totals *	82,270	20,330	102,600
Average Weekly Circulation (2005)	6,072	1,333	7,405
Average Daily Circulation (2005)			1,452

Station DMA Total	Cable TV Households	Non-cable TV Households	Total TV Households
Estimated Station Totals *	82,270	20,330	102,600
Average Weekly Circulation (2005)	6,072	1,333	7,405
Average Daily Circulation (2005)			1,452

*Estimated station totals are sums of the Nielsen TV and Cable TV household estimates for each county in which the station registers viewing of more than 5% as per the Nielsen Survey Methods.

WBBJ-DT
Ch. 43

Network Service: ABC.

Grantee: Tennessee Broadcasting Partners, 346 Muse St., Jackson, TN 38301.

Studio: 346 Muse St., Jackson, TN 38302.

Mailing Address: Box 2387, Jackson, TN 38302.

Phone: 731-424-4515. **Fax:** 731-423-8016.

E-mail: manager@wbbjtv.com

Web Site: http://www.wbbjtv.com

Technical Facilities: Channel No. 43 (644-650 MHz). Authorized power: 4.22-kw max. visual. Antenna: 1642-ft above av. terrain.

Latitude	35°	38'	32"
Longitude	88°	48'	28"

Note: Latitude and longitude coordinates shown are based on the North American Datum of 1927 (NAD 27) as currently required by the Mass Media Bureau of the FCC.

Ownership: Bahakel Communications Ltd. (Group Owner).

Began Operation: on op, Stat.

Represented (sales): Continental Television Sales.

Personnel:

Jerry K. Moore, Vice President & General Manager.

Robert Fay, General & National Sales Manager.

Mark Brooks, Local Sales Manager.

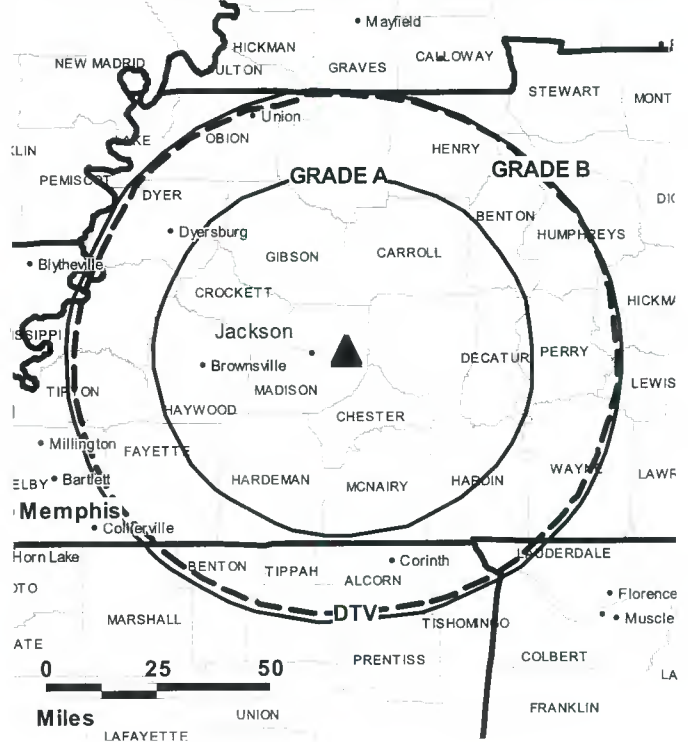
David Christopher, News Director.

Randy McCaskill, Engineering Director.

Wayne Thing, Program Director.

Amy Killgore, Traffic Manager.

WBBJ-DT BPCDT-19991013ABH GRANTED: 12/2/1999



© 2006 Warren Communications News

Thelma Jones, Office Manager.

City of License: Jackson. **Station DMA:** Jackson, TN. **Rank:** 174.

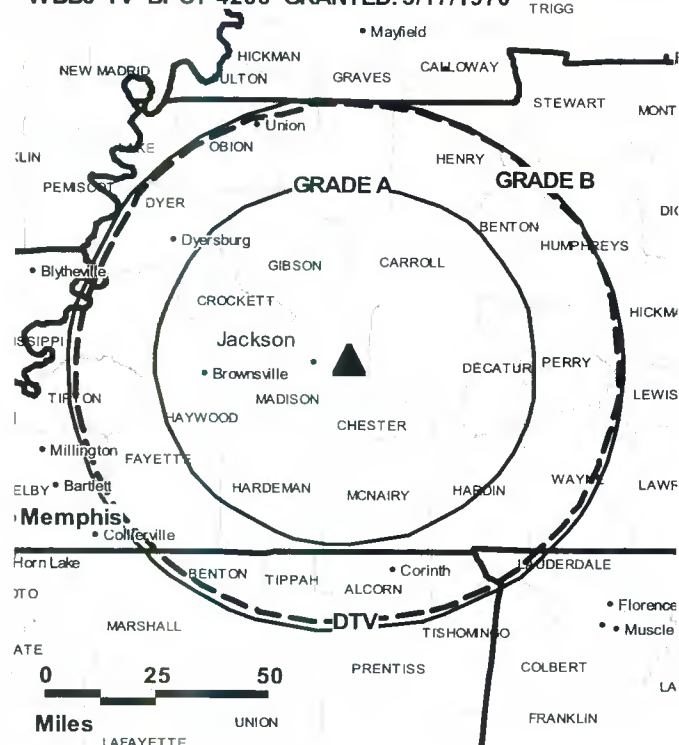
Nielsen Data: Not available.

WBBJ-TV**Ch. 7****Network Service:** ABC.**Licensee:** Tennessee Broadcasting Partners, 346 Muse St., Jackson, TN 38301.**Studio:** 346 Muse St., Jackson, TN 38301.**Mailing Address:** Box 2387, Jackson, TN 38302.**Phone:** 731-424-4515. **Fax:** 731-423-8016.**E-mail:** manager@wbbjtv.com**Web Site:** http://www.wbbjtv.com**Technical Facilities:** Channel No. 7 (174-180 MHz). Authorized power: 316-kw visual, 31.6-kw aural. Antenna: 1060-ft above av. terrain, 1065-ft. above ground, 1545-ft. above sea level.

Latitude	35°	38'	16"
Longitude	88°	41'	33"

Transmitter: 449 Poti's Chapel Rd.**Digital Facilities:** Channel No. 43 (644-650 MHz). Power: 4.22-kw max. visual. Antenna: 1642-ft above av. terrain.

Latitude	35°	38'	32"
Longitude	88°	48'	28"

FCC Digital File Number: BPCDT-19991013ABH. Granted: December 02, 1999.**Note:** Latitude and longitude coordinates shown are based on the North American Datum of 1927 (NAD 27) as currently required by the Mass Media Bureau of the FCC.**Satellite Earth Stations:** Transmitter Larcum; AFC, 3.7-meter Ku-band; DH Satellite, 4.5-meter KC-band; Harris, 6.1-meter C-band; Andrew, 7.2-meter C-band; M/A-Com, Harris, Andrew receivers.**News Service:** AP.**Ownership:** Bahakel Communications Ltd. (Group Owner).**Began Operation:** March 6, 1955. Sale to present owner by Dixie Broadcasting (Estate of Aaron B. Robinson, majority owner) approved by FCC August 17, 1966 (Television Digest, Vol. 6:17, 34).**Represented (sales):** Continental Television Sales.**Personnel:****Jerry K. Moore**, Vice President & General Manager.**Robert Fay**, General & National Sales Manager.**Mark Brooks**, Local Sales Manager.**David Christopher**, News Director.**Randy McCaskill**, Engineering Director.**Wayne Thing**, Programming Manager.**Amy Killgore**, Traffic Manager.**Thelma Jones**, Office Manager.**Highest 30 Sec. Rate:** \$550.**WBBJ-TV BPCT-4266 GRANTED: 3/17/1970**

© 2006 Warren Communications News

City of License: Jackson. **Station DMA:** Jackson, TN. **Rank:** 174.

Circulation © 2005 Nielsen. Coverage based on Nielsen study.

GrandTotal	Cable TV Households	Non-cable TV Households	Total TV Households
Estimated Station Totals *	138,050	102,830	240,880
Average Weekly Circulation (2005)	84,778	37,626	122,404
Average Daily Circulation (2005)			66,319
Station DMA Total	Cable TV Households	Non-cable TV Households	Total TV Households
Estimated Station Totals *	59,180	35,590	94,770
Average Weekly Circulation (2005)	47,545	19,247	66,792
Average Daily Circulation (2005)			42,102
Other DMA Total	Cable TV Households	Non-cable TV Households	Total TV Households
Estimated Station Totals *	78,870	67,240	146,110
Average Weekly Circulation (2005)	37,233	18,379	55,612
Average Daily Circulation (2005)			24,217

*Estimated station totals are sums of the Nielsen TV and Cable TV household estimates for each county in which the station registers viewing of more than 5% as per the Nielsen Survey Methods.

WJKT-DT
(formerly WMTU-DT)
Ch. 39

Network Service: UPN.

Licensee: Clear Channel Broadcasting Licenses Inc., 200 Concord Plaza, Suite 600, San Antonio, TX 78216.

Studio: 2701 Union Extended, Suite 100, Memphis, TN 38112.

Mailing Address: Box 42087, Memphis, TN 38174.

Phone: 901-323-2430; 888-604-2424. **Fax:** 901-323-9503.

E-mail: jackpeck@clearchannel.com

Technical Facilities: Channel No. 39 (320-626 MHz). Authorized power: 392-kw max. visual, aural. Antenna: 971-ft above av. terrain, 930-ft. above ground, 1310-ft. above sea level.

Latitude	35°	47'	22"
Longitude	89°	06'	14"

Note: Latitude and longitude coordinates shown are based on the North American Datum of 1927 (NAD 27) as currently required by the Mass Media Bureau of the FCC.

Ownership: Clear Channel Communications Inc. (Group Owner).

Began Operation: Station operating; no on-air date

Represented (sales): Millennium Sales & Marketing.

Personnel:

Jack Peck, General Manager.

Jim Doty, General Sales Manager.

Robyn Callaway, Local Sales Manager.

Jim Turpin, News Director.

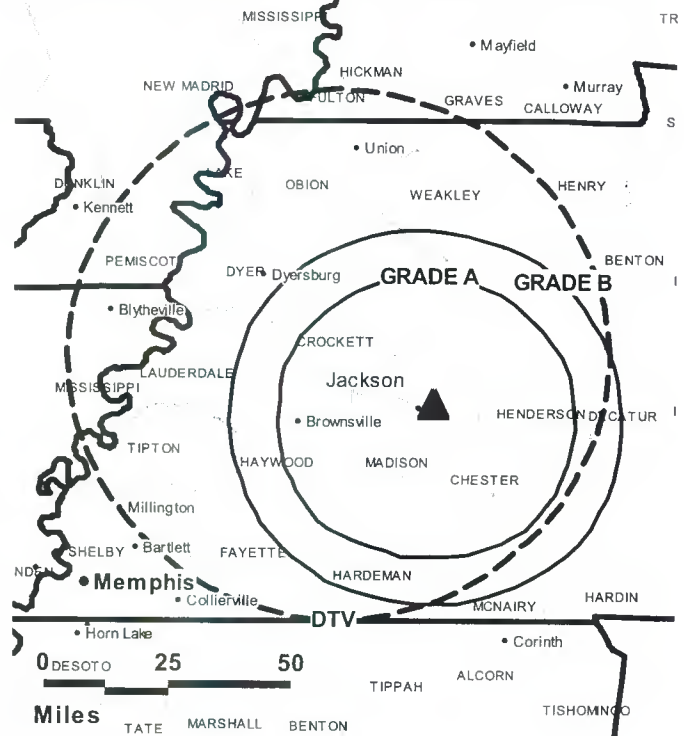
Scott Prentice, Chief Engineer.

Catherine Floyd, Business Manager.

Hunter Sandlin, Program Director.

Chris Adams, Promotion Manager.

WJKT-DT BMPCDT-20041103AEV GRANTED: 12/6/2004



© 2006 Warren Communications News

Tony Williams, Production Manager.

Ahmed Murad, Research Director.

Phyllis Kingery, Traffic Manager.

City of License: Jackson. **Station DMA:** Jackson, TN. **Rank:** 174.

Nielsen Data: Not available.

WPXK
Ch. 54
Network Service: PAX.

Licensee: Paxson Knoxville License Inc., 601 Clearwater Park Rd., West Palm Beach, FL 33401.

Studio: 9000 Executive Park Dr., Bldg D, Suite 300, Knoxville, TN 37923.

Mailing Address: 9000 Executive Park Dr., Bldg. D, Suite 300, Knoxville, TN 37923.

Phone: 865-693-4343. **Fax:** 865-691-6904.

E-mail: bradcope@pax.net

Web Site: http://www.pax.tv

Technical Facilities: Channel No. 54 (710-716 MHz). Authorized power: 26.1-kw max. visual. Antenna: 2028-ft above av. terrain, 112-ft. above ground, 3645-ft. above sea level.

Latitude 36° 11' 53"
 Longitude 84° 13' 51"

Transmitter: WDFX-FM & WOKI-FM transmitter site.

Digital Facilities: Channel No. 23 (524-530 MHz). Power: 18-kw max. visual. Antenna: 1995-ft above av. terrain, 69-ft. above ground.

Latitude 36° 11' 53"
 Longitude 84° 13' 51"

FCC Digital File Number: BPCDT-19991027ACV. Granted: February 22, 2001.

Note: Latitude and longitude coordinates shown are based on the North American Datum of 1927 (NAD 27) as currently required by the Mass Media Bureau of the FCC.

Ownership: Paxson Communications Corp. (Group Owner).

Began Operation: May 4, 1992. Sale to present owner by Wayne Marler Crusaders approved by FCC September 23, 1998 (Television Digest, Vol. 37:47). Sale to Wayne Marler Crusaders by Pine Mountain Christian Broadcasting Inc. approved by FCC March 2, 1998.

Represented (legal): Baraff, Koerner & Olender PC.

Represented (engineering): Smith & Fisher.

Personnel:
Carol Wright-Holzhauser, Regional Vice President.

John Hayes, Vice President & General Manager.

C. Zachary Smith, General Sales Manager.

Doug Koontz, Local Sales Manager.

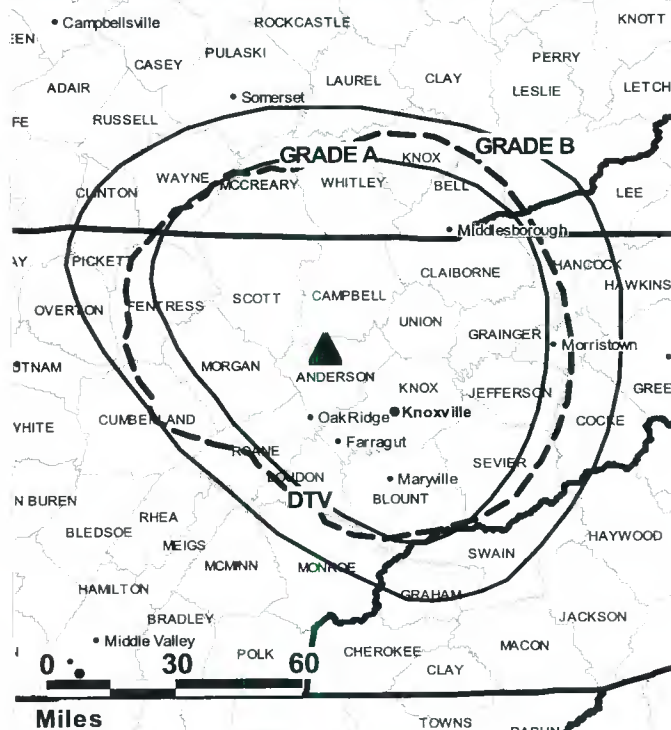
Brad Cope, Chief Engineer.

Holly Jones, Business Manager & Traffic Manager.

Robin Webb, Program Coordinator.

Scott Rosenbaum, Creative Services Director.

Rates: On request.

WPXK BPCT-19980506KE GRANTED: 8/20/1999


© 2006 Warren Communications News

City of License: Jellico. **Station DMA:** Knoxville, TN. **Rank:** 58.

Circulation © 2005 Nielsen. Coverage based on Nielsen study.

GrandTotal	Cable TV Households	Non-cable TV Households	Total TV Households
Estimated Station Totals *	302,300	21,970	324,270
Average Weekly Circulation (2005)	28,862	1,283	30,145
Average Daily Circulation (2005)			6,407
Station DMA Total	Cable TV Households	Non-cable TV Households	Total TV Households
Estimated Station Totals *	292,920	21,970	314,890
Average Weekly Circulation (2005)	28,074	1,283	29,357
Average Daily Circulation (2005)			6,229
Other DMA Total	Cable TV Households	Non-cable TV Households	Total TV Households
Estimated Station Totals *	9,380	0	9,380
Average Weekly Circulation (2005)	788	0	788
Average Daily Circulation (2005)			178

*Estimated station totals are sums of the Nielsen TV and Cable TV household estimates for each county in which the station registers viewing of more than 5% as per the Nielsen Survey Methods.

WPXK-DT
Ch. 23

Network Service: PAX.

Licensee: Paxson Knoxville License Inc., 601 Clearwater Park Rd., West Palm Beach, FL 33401.

Studio: 9000 Executive Park Dr., Bldg. D, Suite 300, Knoxville, TN 37923.

Mailing Address: 9000 Executive Park Dr., Bldg. D, Suite 300, Knoxville, TN 37923.

Phone: 865-693-4343; 561-659-4122. **Fax:** 865-691-6904.

E-mail: bradcope@pax.net

Web Site: <http://www.pax.tv>

Technical Facilities: Channel No. 23 (524-530 MHz). Authorized power: 18-kw max. visual. Antenna: 1995-ft above av. terrain, 69-ft. above ground.

Latitude	36°	11'	53"
Longitude	84°	13'	51"

Note: Latitude and longitude coordinates shown are based on the North American Datum of 1927 (NAD 27) as currently required by the Mass Media Bureau of the FCC.

Ownership: Paxson Communications Corp. (Group Owner).

Began Operation: No on-air date.

Personnel:

Carol Wright-Holzhauser, Regional Vice President.

John Hayes, Vice President & General Manager.

C. Zachary Smith, General Sales Manager.

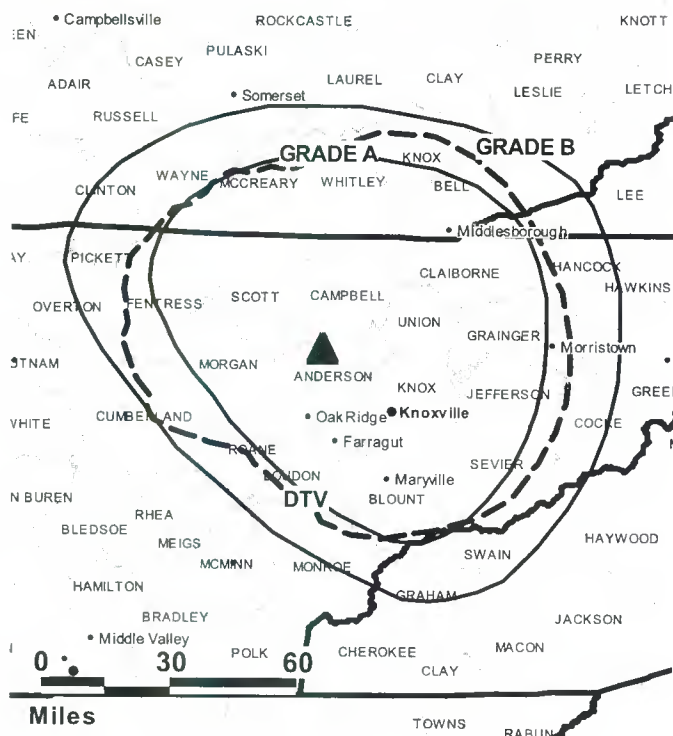
Doug Koontz, Local Sales Manager.

Brad Cope, Chief Engineer.

Holly Jones, Business & Traffic Manager.

Robin Webb, Program Coordinator.

WPXK-DT BPCDT-19991027ACV GRANTED: 2/22/2001



© 2006 Warren Communications News

Scott Rosenbaum, Creative Services Director.

City of License: Jellico. **Station DMA:** Knoxville, TN. **Rank:** 58.

Nielsen Data: Not available.

WJHL-DT
Ch. 58

Network Service: CBS.

Grantee: Media General Communications, Inc., 333 E. Franklin St., Richmond, VA 23219.

Studio: 338 E. Main Street, Johnson City, TN 37601.

Mailing Address: P.O. Box 1130, Johnson City, TN 37605-1130.

Phone: 423-926-2151. **Fax:** 423-434-4537.

E-mail: jdempsey@wjhl.com

Web Site: <http://www.wjhl.com>

Technical Facilities: Channel No. 58 (734-740 MHz). Authorized power: 1000-kw max. visual. Antenna: 2270-ft above av. terrain, 144-ft. above ground.

Latitude	36°	25'	55"
Longitude	82°	08'	15"

Transmitter: Atop Holston Mountain, Carter County.

Note: Latitude and longitude coordinates shown are based on the North American Datum of 1927 (NAD 27) as currently required by the Mass Media Bureau of the FCC.

Ownership: Media General Inc. (Group Owner).

Began Operation: Station operating under Special Temporary Authority at 186.3-kw max. visual; no on-air date.

Personnel:

Jack D. Dempsey, President & General Manager.

Robin Hodge, Operations & Traffic Manager.

R. Lamar Reid, General Sales Manager.

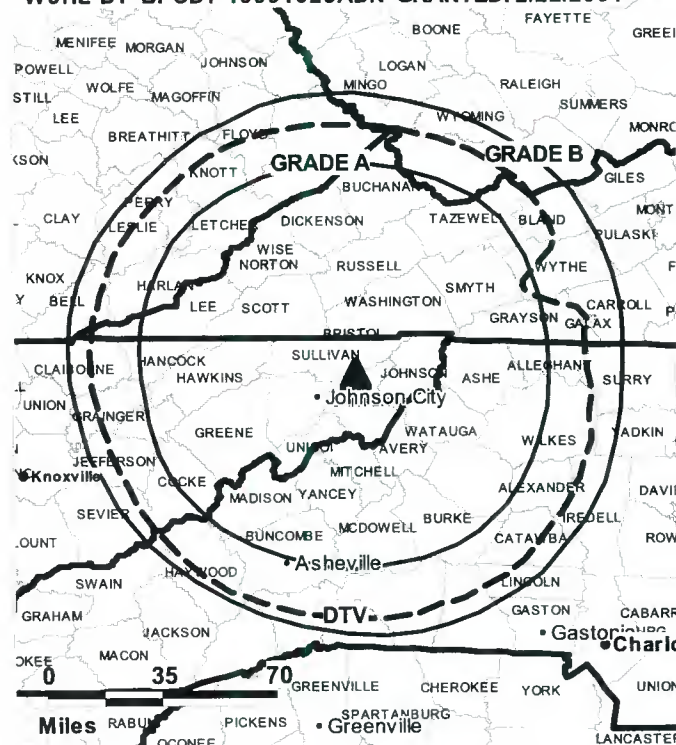
Lewis Brown, Local Sales Manager.

Christine Riser, News Director.

Nancy Mast, Business Manager.

Michael Moore, Chief Engineer.

WJHL-DT BPCDT-19991025ADN GRANTED: 2/22/2001



© 2006 Warren Communications News

Rachel Maden, Marketing Director.

Georgia Ann Crow, Production Manager.

City of License: Johnson City.

Station DMA: Tri-Cities (Bristol, VA-Kingsport-Johnson City, TN). **Rank:** 91.

Nielsen Data: Not available.

WJHL-TV
Ch. 11

Network Service: CBS.

Licensee: Media General Communications, Inc., 333 E. Franklin St., Richmond, VA 23219.

Studio: 338 E. Main St., Johnson City, TN 37601.

Mailing Address: Box 1130, Johnson City, TN 37605-1130.

Phone: 423-926-2151. **Fax:** 423-434-4537.

E-mail: jdempsey@wjhl.com

Web Site: http://www.wjhl.com

Technical Facilities: Channel No. 11 (198-204 MHz). Authorized power: 245-kw visual, 30-kw aural. Antenna: 2320-ft above av. terrain, 197-ft. above ground, 4367-ft. above sea level.

Latitude 36° 25' 55"
Longitude 82° 08' 15"

Transmitter: Atop Holston Mountain, Carter County.

Digital Facilities: Channel No. 58 (734-740 MHz). Power: 1000-kw max. visual. Antenna: 2270-ft above av. terrain, 144-ft. above ground.

Latitude 36° 25' 55"
Longitude 82° 08' 15"

FCC Digital File Number: BPCDT-19991025ADN. Granted: February 22, 2001.

Note: Latitude and longitude coordinates shown are based on the North American Datum of 1927 (NAD 27) as currently required by the Mass Media Bureau of the FCC.

Satellite Earth Stations: Transmitter NEC; Prodelin, 3.1-meter C-band; AFC, 3.7-meter Ku-band; Scientific-Atlanta, 4.6-meter C-band; Andrew, 4.7-meter Ku-band; Scientific-Atlanta, 7-meter C-band; Scientific-Atlanta, M/A-Corn receivers.

News Services: CBS Newspath, AP.

Ownership: Media General Inc. (Group Owner).

Began Operation: October 26, 1953. Sale to present owner by Park Acquisition Inc. approved by FCC March 21, 1997 (Television Digest, Vol 36:31). Sale to Park Acquisition approved by FCC March 27, 1995. Sale to Park Communications Inc. by W. H. Lancaster Sr. & Jr. approved by FCC June 8, 1964 (Vol. 4:11, 24). Sale of 45% interest to W. H. Lancaster Sr. by S. H. Campbell Jr. family trust approved by FCC 1955-56.

Represented (sales): Harrington, Righter & Parsons.

Represented (legal): Dow, Lohnes & Albertson PLLC.

Represented (engineering): David Steel & Associates Inc.

Personnel:

Jack D. Dempsey, President & General Manager.

Robin Hodge, Operations & Traffic Manager.

R. Lamar Reid, General Sales Manager.

Lewis Brown, Local Sales Manager.

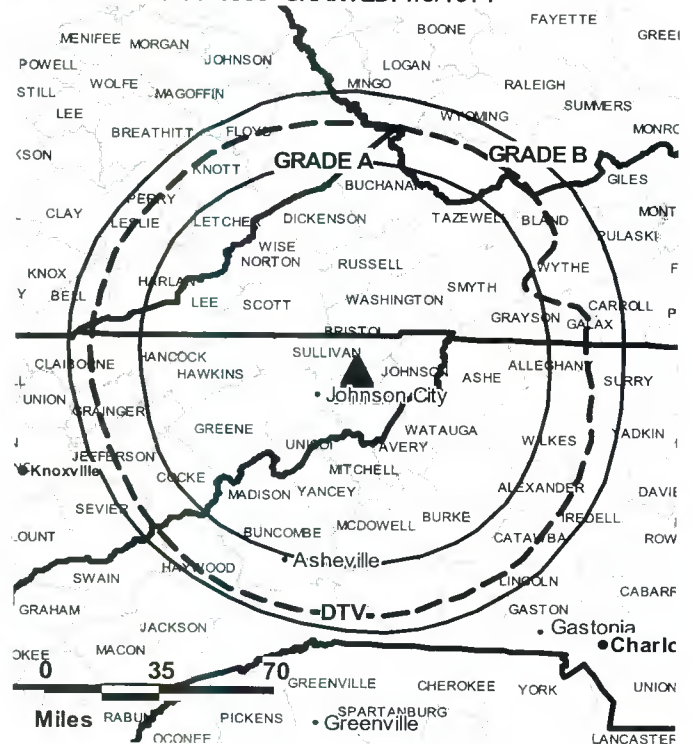
Christine Riser, News Director.

Mike Moore, Chief Engineer.

Nancy Mast, Business Manager.

Rachel Maden, Marketing Director.

WJHL-TV BPCT-4385 GRANTED: 1/5/1971



© 2006 Warren Communications News

Georgia Ann Crow, Production Manager.

Highest 30 Sec. Rate: \$1200.

City of License: Johnson City.

Station DMA: Tri-Cities (Bristol, VA-Kingsport-Johnson City, TN). **Rank:** 91.

Circulation © 2005 Nielsen. Coverage based on Nielsen study.

GrandTotal	Cable TV Households	Non-cable TV Households	Total TV Households
Estimated Station Totals *	277,030	117,220	394,250
Average Weekly Circulation (2005)	175,686	44,049	219,735
Average Daily Circulation (2005)			112,512
Station DMA Total	Cable TV Households	Non-cable TV Households	Total TV Households
Estimated Station Totals *	240,220	87,770	327,990
Average Weekly Circulation (2005)	162,663	41,419	204,082
Average Daily Circulation (2005)			108,288
Other DMA Total	Cable TV Households	Non-cable TV Households	Total TV Households
Estimated Station Totals *	36,810	29,450	66,260
Average Weekly Circulation (2005)	13,023	2,630	15,653
Average Daily Circulation (2005)			4,224

*Estimated station totals are sums of the Nielsen TV and Cable TV household estimates for each county in which the station registers viewing of more than 5% as per the Nielsen Survey Methods.

WKPT-DT
Ch. 27

Network Service: ABC.

Grantee: Holston Valley Broadcasting Corp., Box 1971, Kingsport, TN 37662-1971.

Studio: 222 Commerce St., Kingsport, TN 37660.

Mailing Address: Box 1971, Kingsport, TN 37662.

Phone: 423-246-9578. **Fax:** 423-246-6261.

E-mail: gdv@wkpttv.com

Web Site: <http://www.wkpttv.com>

Technical Facilities: Channel No. 27 (548-554 MHz). Authorized power: 200-kw max. visual, aural. Antenna: 2280-ft above av. terrain, 153-ft. above ground, 4326-ft. above sea level.

Latitude	36°	25'	54"
Longitude	82°	08'	15"

Note: Latitude and longitude coordinates shown are based on the North American Datum of 1927 (NAD 27) as currently required by the Mass Media Bureau of the FCC.

News Services: ABC NewsOne, AP.

Ownership: Glenwood Communications Corp. (Group Owner).

Began Operation: October 15, 2000. Standard Definition. Operating under Special Temporary Authority at 5.38-kw max. visual.

Represented (legal): Dennis J. Kelly.

Personnel:

George DeVault, Jr., Vice President, General Manager & Chief Engineer.

Bette Lawson, Vice President & Treasurer.

Fred Falin, Vice President, Programming.

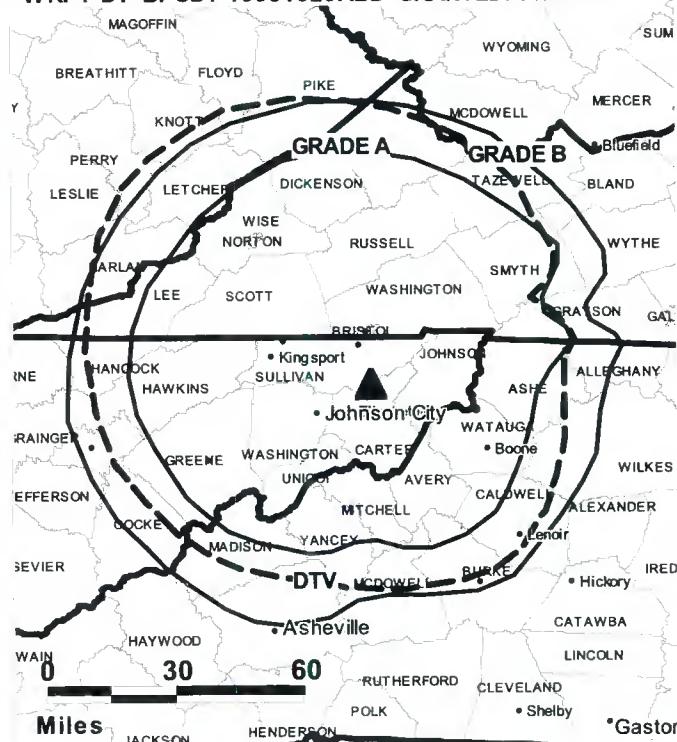
Rachel Maden, Promotion Manager.

Bobby Flowers, Production Manager.

Jerreese Atkinson, Traffic Manager.

Betty Payne, News Director.

WKPT-DT BPCDT-19991029ABD GRANTED: 11/9/2000



© 2006 Warren Communications News

Beth Spires-Jones, General Sales Manager.

Charlie Eskews, Local Sales Manager.

Highest 30 Sec. Rate: \$700.

City of License: Kingsport.

Station DMA: Tri-Cities (Bristol, VA-Kingsport-Johnson City, TN). **Rank:** 91.

Nielsen Data: Not available.

WKPT-TV

Ch. 19

Network Service: ABC.

Licensee: Holston Valley Broadcasting Corp., Box 1971, Kingsport, TN 37662-1971.

Studio: 222 Commerce St., Kingsport, TN 37660.

Mailing Address: Box 1971, Kingsport, TN 37662.

Phone: 423-246-9578. **Fax:** 423-246-1863.

E-mail: gdv@wkpttv.com

Web Site: http://www.wkpttv.com

Technical Facilities: Channel No. 19 (500-506 MHz). Authorized power: 1255-kw max. & 447-kw horizontal visual, 251-kw & 89.1-kw horizontal aural. Antenna: 2320-ft above av. terrain, 225-ft. above ground, 4398-ft. above sea level.

Latitude 36° 25' 54"
Longitude 82° 08' 15"

Holds CP for change to 3890-kw max. visual, 2313-ft above av. terrain, 190-ft. above ground, 4364-ft. above sea level; BPCT-960711KM.

Transmitter: Holston Mountain, Cherokee National Forest.

Digital Facilities: Channel No. 27 (548-554 MHz). Power: 200-kw max. visual, aural. Antenna: 2280-ft above av. terrain, 153-ft. above ground, 4326-ft. above sea level.

Latitude 36° 25' 54"
Longitude 82° 08' 15"

FCC Digital File Number: BPCDT-19991029ABD. Granted: March 30, 2005.

Note: Latitude and longitude coordinates shown are based on the North American Datum of 1927 (NAD 27) as currently required by the Mass Media Bureau of the FCC.

Multichannel TV Sound: Stereo and separate audio program.

Satellite Earth Stations: Transmitter RCA; AFC, 3-meter Ku-band; AFC, 3-meter C-band; Andrew, 4.5-meter C-band; AFC, 5-meter C-band; Andrew, 7.3-meter C-band; Scientific-Atlanta, Microdyne, M/A-Com, Avcom receivers.

News Services: Bloomberg TV, AP, ABC NewsOne.

LMA: Local marketing agreement with WCYB-TV (N), Bristol, VA.

Ownership: Glenwood Communications Corp. (Group Owner).

Began Operation: August 20, 1969.

Represented (sales): Harrington, Righter & Parsons Inc.

Represented (legal): Irwin, Campbell & Tannenwald PC.

Represented (engineering): Jules Cohen PE.

Personnel:

George E. DeVault Jr., President, General Manager & Chief Engineer.

Bette Lawson, Vice President & Treasurer.

Fred Falin, Vice President, Programming.

Beth Spires-Jones, General Sales Manager.

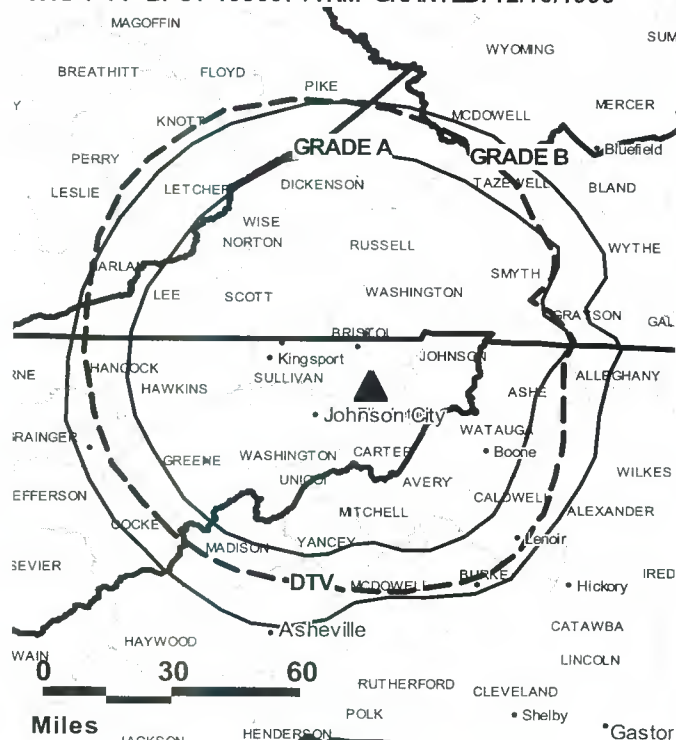
Charlie Eskews, Local Sales Manager.

Betty Payne, News Director.

Rachel Maden, Promotion Manager.

Bobby Flowers, Production Manager.

WKPT-TV BPCT-19960711KM GRANTED: 12/10/1998



© 2006 Warren Communications News

Jerreese Atkinson, Traffic Manager.

Highest 30 Sec. Rate: \$1000.

City of License: Kingsport.

Station DMA: Tri-Cities (Bristol, VA-Kingsport-Johnson City, TN). **Rank:** 91.

Circulation © 2005 Nielsen. Coverage based on Nielsen study.

GrandTotal	Cable TV Households	Non-cable TV Households	Total TV Households
Estimated Station Totals *	291,040	79,350	370,390
Average Weekly Circulation (2005)	101,521	19,273	120,794
Average Daily Circulation (2005)			39,779
Station DMA Total	Cable TV Households	Non-cable TV Households	Total TV Households
Estimated Station Totals *	240,220	77,210	317,430
Average Weekly Circulation (2005)	94,625	19,153	113,778
Average Daily Circulation (2005)			38,632
Other DMA Total	Cable TV Households	Non-cable TV Households	Total TV Households
Estimated Station Totals *	50,820	2,140	52,960
Average Weekly Circulation (2005)	6,896	120	7,016
Average Daily Circulation (2005)			1,147

*Estimated station totals are sums of the Nielsen TV and Cable TV household estimates for each county in which the station registers viewing of more than 5% as per the Nielsen Survey Methods.

WATE-DT

Ch. 26

Network Service: ABC.

Licensee: WATE GP, Box 2349, Knoxville, TN 37901.

Studio: 1306 Broadway NE, Knoxville, TN 37917.

Mailing Address: Box 2349, Knoxville, TN 37901.

Phone: 865-637-6666. **Fax:** 865-525-4091.

E-mail: tkahl@wate.com

Web Site: <http://www.wate.com>

Technical Facilities: Channel No. 26 (542-548 MHz). Authorized power: 930-kw max. visual. Antenna: 1736-ft above av. terrain, 1364-ft. above ground, 2756-ft. above sea level.

Latitude	36°	00'	13"
Longitude	83°	56'	34"

Note: Latitude and longitude coordinates shown are based on the North American Datum of 1927 (NAD 27) as currently required by the Mass Media Bureau of the FCC.

News Services: Conus, AP, ABC NewsOne.

Ownership: Young Broadcasting Inc. (Group Owner).

Began Operation: Station operating; no on-air date

Personnel:

Jan Wade, President & General Manager.

Tony Kahl, General Sales Manager.

John Higdon, National Sales Manager.

Aaron Ramey, News Director.

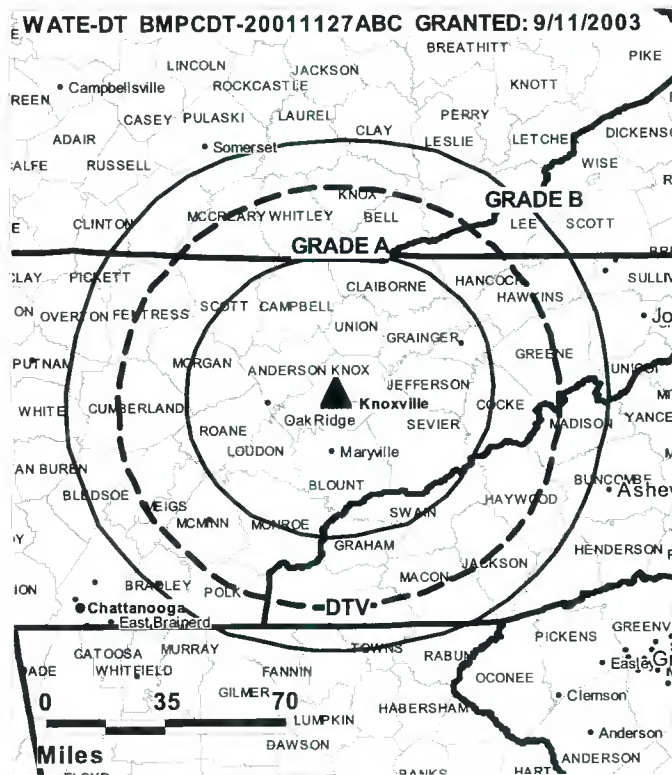
Bob Williams, Chief Engineer.

Teresa Sylvia, Business Manager.

Annie Covington, Program Manager.

cynthia Bridges, Marketing & Research Director.

Shelly Woodrick, Events & Promotion Director.



© 2006 Warren Communications News

Tim Petree, Production Manager.

Dave Medley, Creative Services Director.

Kim Hammer, Traffic Manager.

Highest 30 Sec. Rate: \$4000.

City of License: Knoxville. **Station DMA:** Knoxville, TN. **Rank:** 58.

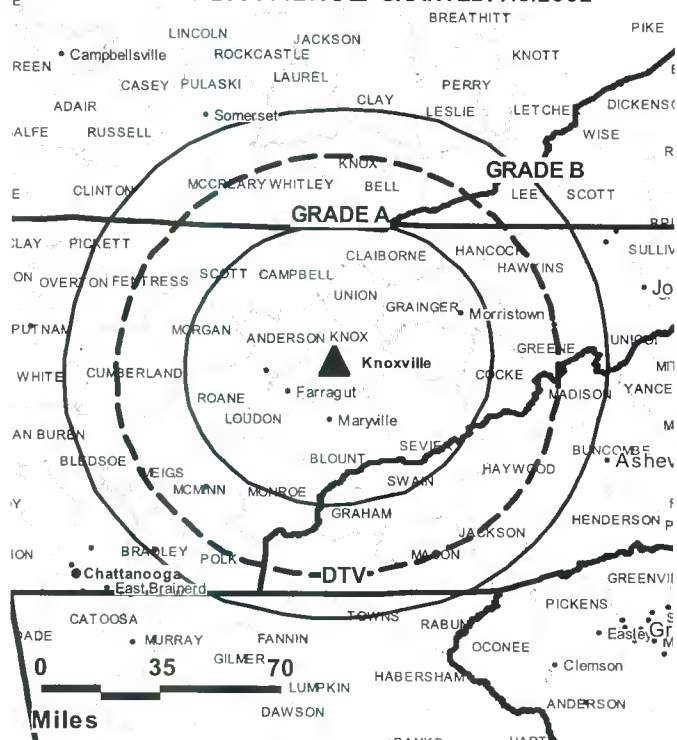
Nielsen Data: Not available.

WATE-TV**Ch. 6****Network Service:** ABC.**Licensee:** WATE GP, 599 Lexington Ave., 47th Floor, New York, NY 10022.**Studio:** 1306 Broadway NE, Knoxville, TN 37917.**Mailing Address:** Box 2349, Knoxville, TN 37901.**Phone:** 865-637-6666. **Fax:** 865-525-4091.**E-mail:** tkahl@wate.com**Web Site:** http://www.wate.com**Technical Facilities:** Channel No. 6 (82-88 MHz). Authorized power: 100-kw visual, 10-kw aural. Antenna: 1799-ft above av. terrain, 1426-ft. above ground, 2818-ft. above sea level.

Latitude 36° 00' 13"
 Longitude 83° 56' 34"

Transmitter: Sharp's Ridge Memorial Park Rd.**Digital Facilities:** Channel No. 26 (542-548 MHz). Power: 930-kw max. visual. Antenna: 1736-ft above av. terrain, 1364-ft. above ground, 2756-ft. above sea level.

Latitude 36° 00' 13"
 Longitude 83° 56' 34"

Note: Latitude and longitude coordinates shown are based on the North American Datum of 1927 (NAD 27) as currently required by the Mass Media Bureau of the FCC.**Multichannel TV Sound:** Stereo only.**Satellite Earth Stations:** Transmitter Harris; AFC, 3.7-meter Ku-band; Comtech, 3.8-meter Ku-band; Andrew, 4.5-meter; Comtech, 5-meter; Andrew, 7.2-meter; Standard Communications, Scientific-Atlanta, Pinzone, M/A-Com, Avantek receivers.**News Service:** AP.**Ownership:** Young Broadcasting Inc. (Group Owner).**Began Operation:** October 1, 1953. Sale to Nationwide Communications by Paul Montcastle & associates approved by FCC April 8, 1965 (Television Digest, Vol. 5:9, 15). Sale to present owner by Nationwide approved by FCC August 24, 1994.**Represented (sales):** Adam Young Inc.**Represented (legal):** Wiley, Rein & Fielding.**Personnel:****Jan Wade**, President & General Manager.**Tony Kahl**, General & Local Sales Manager.**John Higdon**, National Sales Manager.**Aaron Ramey**, News Director.**Bob Williams**, Chief Engineer.**Teresa Sylvia**, Business Manager.**Jan Wade**, Program Manager.**Cynthia Bridges**, Marketing & Research Director.**Tim Petree**, Production Manager.**WATE-TV BPCT-20011127AAZ GRANTED: 7/3/2002**

© 2006 Warren Communications News

Kim Hammer, Traffic Manager.**Shelly Woodrick**, Special Events Director.**Highest 30 Sec. Rate:** \$4000.**City of License:** Knoxville. **Station DMA:** Knoxville, TN. **Rank:** 58.

Circulation © 2005 Nielsen. Coverage based on Nielsen study.

GrandTotal	Cable TV Households	Non-cable TV Households	Total TV Households
Estimated Station Totals *	410,130	207,860	617,990
Average Weekly Circulation (2005)	235,384	111,163	346,547
Average Daily Circulation (2005)			159,960
Station DMA Total	Cable TV Households	Non-cable TV Households	Total TV Households
Estimated Station Totals *	335,850	174,930	510,780
Average Weekly Circulation (2005)	217,036	106,954	323,990
Average Daily Circulation (2005)			153,569
Other DMA Total	Cable TV Households	Non-cable TV Households	Total TV Households
Estimated Station Totals *	74,280	32,930	107,210
Average Weekly Circulation (2005)	18,348	4,209	22,557
Average Daily Circulation (2005)			6,391

*Estimated station totals are sums of the Nielsen TV and Cable TV household estimates for each county in which the station registers viewing of more than 5% as per the Nielsen Survey Methods.

WBIR-DT
Ch. 31

Network Service: NBC.

Grantee: Gannett Pacific Corp., 1513 Hutchison Ave., Knoxville, TN 37917.

Studio: 1513 Hutchison Ave., Knoxville, TN 37917.

Mailing Address: 1513 Hutchison Ave., Knoxville, TN 37917-3851.

Phone: 865-637-1010. **Fax:** 865-637-6380.

E-mail: jlee@wbir.gannett.com

Web Site: <http://www.wbir.com>

Technical Facilities: Channel No. 31 (572-578 MHz). Authorized power: 760-kw max. visual. Antenna: 1786-ft above av. terrain, 1463-ft. above ground.

Latitude	36°	00'	19"
Longitude	83°	56'	23"

Requests modification of CP for change to 840-kw max. visual, 1738-ft above av. terrain, 1353-ft. above ground; lat. 36° 00' 13", long. 83° 56' 35", BMPCDT-20020311AAA.

Note: Latitude and longitude coordinates shown are based on the North American Datum of 1927 (NAD 27) as currently required by the Mass Media Bureau of the FCC.

Ownership: Gannett Broadcasting Group (Group Owner).

Began Operation: Station operating under Special Temporary Authority at 420-kw max. visual; no on-air date

Represented (sales): Blair Television.

Personnel:

Jeffrey H. Lee, President & General Manager.

Dean Littleton, General Sales Manager.

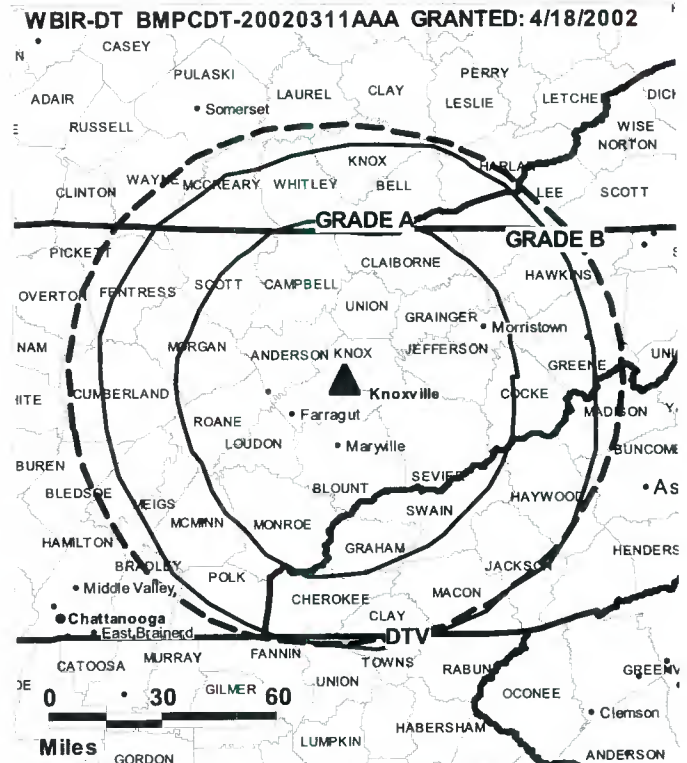
Andy Fagan, Local Sales Manager.

Allen Koch, National Sales Manager.

Bill Shory, News Director.

Gary L. Davis, Chief Engineer.

Linda Barnhill, Business Manager.



© 2006 Warren Communications News

David Cowen, Program Director.

Steve Dean, Promotion Director.

Charlie Johnston, Research Director.

Pat Dalton, Traffic Manager.

City of License: Knoxville. **Station DMA:** Knoxville, TN. **Rank:** 58.

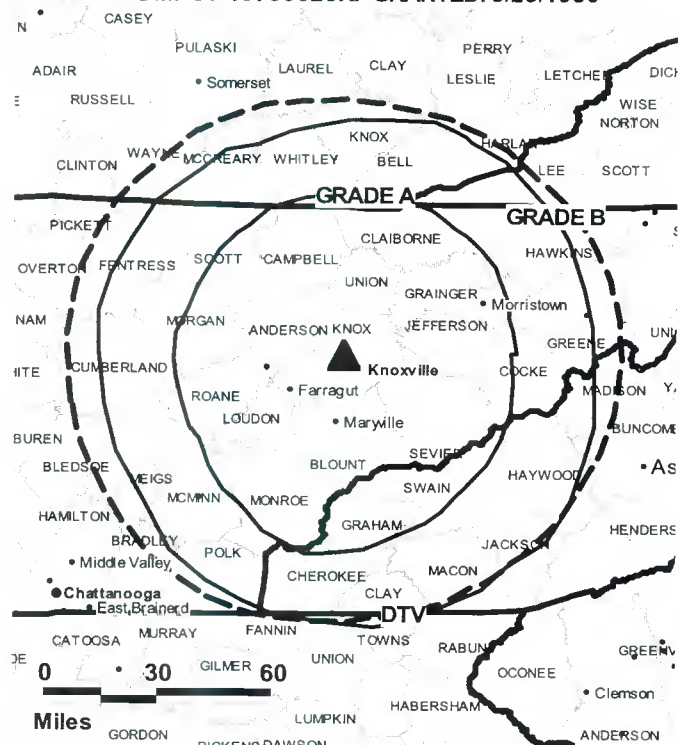
Nielsen Data: Not available.

WBIR-TV**Ch. 10****Network Service:** NBC.**Licensee:** Gannett Pacific Corp., 1100 Wilson Blvd., Arlington, VA 22234.**Studio:** 1513 Hutchinson Ave., Knoxville, TN 37917.**Mailing Address:** 1513 Hutchinson Ave., Knoxville, TN 37917.**Phone:** 865-637-1010. **Fax:** 865-637-6380.**E-mail:** jlee@wbir.gannett.com**Web Site:** http://www.wbir.com**Technical Facilities:** Channel No. 10 (192-198 MHz). Authorized power: 316-kw & 295-kw horizontal visual, 38-kw & 35.5-kw horizontal aural. Antenna: 1790-ft above av. terrain, 1504-ft. above ground, 2849-ft. above sea level.

Latitude 36° 00' 19"
 Longitude 83° 56' 23"

Transmitter: 601 Memorial Park Dr.**Digital Facilities:** Channel No. 31 (572-578 MHz). Power: 760-kw max. visual. Antenna: 1786-ft above av. terrain, 1463-ft. above ground.

Latitude 36° 00' 19"
 Longitude 83° 56' 23"

Note: Latitude and longitude coordinates shown are based on the North American Datum of 1927 (NAD 27) as currently required by the Mass Media Bureau of the FCC.**Multichannel TV Sound:** Stereo only.**Satellite Earth Stations:** Transmitter Harris; RCA Americom, 3.6-meter Ku-band; Scientific-Atlanta, 4.6-meter C-band; Anixter-Mark, 5-meter C-band; Harris, 6-meter; Scientific-Atlanta, 7-meter C-band; Standard Agile Omni, Scientific-Atlanta, M/A-Corn, Harris receivers.**SNG Mobile Dish:** Vertex, 4.5-meter Ku-band.**News Services:** NBC News Channel, CNN Newsource, AP.**Ownership:** Gannett Broadcasting Group (Group Owner).**Began Operation:** August 12, 1956. Sale to present owner by Multimedia Inc. approved by FCC November 30, 1995 (Television Digest, Vol. 35:25, 31). Sale to Multimedia Inc. by Southeastern Broadcasting Co. approved by FCC September 22, 1967. Sale to WMRC Inc. (Southeastern Broadcasting Co.) by Taft Broadcasting Co. approved by FCC November 16, 1960 (Vol. 16:39, 47). Sale of 70% by Gilmore N. Nunn, Mr. & Mrs. Robert L. Ashe & John P. Hart to Taft Broadcasting, which had previously held other 30%, approved by FCC October 29, 1959 (Vol. 15:41, 44).**Represented (sales):** Blair Television.**Represented (legal):** Cavell, Mertz & Davis Inc.**Represented (engineering):** Denny & Associates PC.**Personnel:****Jeffrey H. Lee**, President & General Manager.**Dean Littleton**, General Sales Manager.**Andy Fagen**, Local Sales Manager.**Allen Koch**, National Sales Manager.**Bill Shory**, News Director.**Gary L. Davis**, Chief Engineer.**Linda Barnhill**, Business Manager.**David Cowen**, Program Director.**WBIR-TV BMPCT-19790625KI GRANTED: 5/23/1980**

© 2006 Warren Communications News

Steve Dean, Promotion Director.**Charlie Johnston**, Research Director.**Pat Dalton**, Traffic Manager.**Highest 30 Sec. Rate:** \$3000.**City of License:** Knoxville. **Station DMA:** Knoxville, TN. **Rank:** 58.

Circulation © 2005 Nielsen. Coverage based on Nielsen study.

GrandTotal	Cable TV Households	Non-cable TV Households	Total TV Households
Estimated Station Totals *	455,730	223,310	679,040
Average Weekly Circulation (2005)	299,791	127,796	427,587
Average Daily Circulation (2005)			252,538
Station DMA Total	Cable TV Households	Non-cable TV Households	Total TV Households
Estimated Station Totals *	335,850	174,930	510,780
Average Weekly Circulation (2005)	269,291	121,283	390,574
Average Daily Circulation (2005)			236,408
Other DMA Total	Cable TV Households	Non-cable TV Households	Total TV Households
Estimated Station Totals *	119,880	48,380	168,260
Average Weekly Circulation (2005)	30,500	6,513	37,013
Average Daily Circulation (2005)			16,130

*Estimated station totals are sums of the Nielsen TV and Cable TV household estimates for each county in which the station registers viewing of more than 5% as per the Nielsen Survey Methods.

WMAK-DT
Ch. 7

Network Service: IND.

Grantee: Knoxville Channel 7 LLC, 6215 Kingston Pike, Suite A, Knoxville, TN 37919.

Mailing Address: 6215 Kingston Pike, Suite A, Knoxville, TN 37919.

Phone: 865-584-9094.

Technical Facilities: Channel No. 7 (174-180 MHz). Authorized power: 55-kw visual, aural. Antenna: 1253-ft above av. terrain, 1017-ft. above ground, 2274-ft. above sea level.

Latitude	36°	00'	36"
Longitude	83°	55'	57"

Note: Latitude and longitude coordinates shown are based on the North American Datum of 1927 (NAD 27) as currently required by the Mass Media Bureau of the FCC.

Ownership: Knoxville Channel 7 LLC.

Began Operation: July 31, 2004.

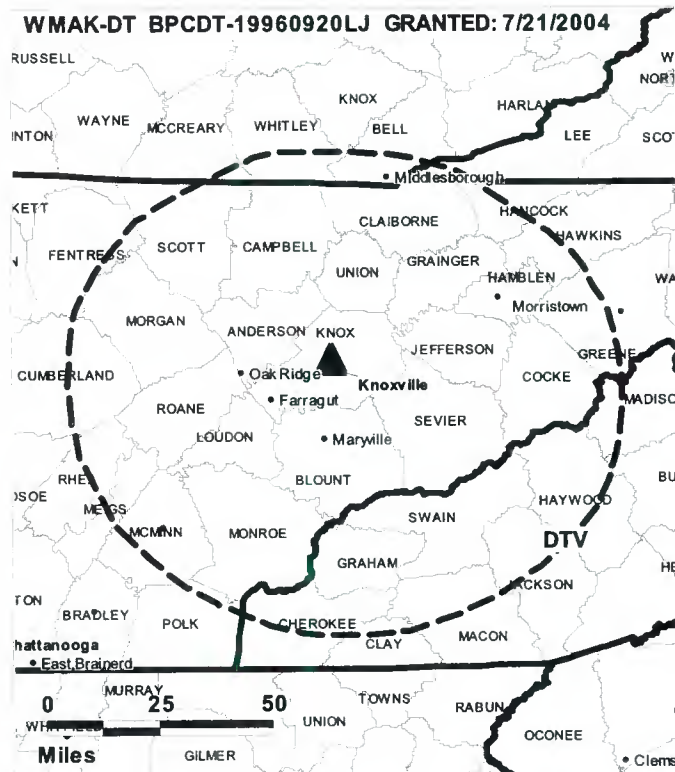
City of License: Knoxville. **Station DMA:** Knoxville, TN. **Rank:** 58.

Nielsen Data: Not available.

Television & Cable Factbook: ONLINE

For information, call 800-771-9202
www.factbookonline.com

WMAK-DT BPCDT-19960920LJ GRANTED: 7/21/2004



© 2006 Warren Communications News

WTNZ
Ch. 43
Network Service: FOX.

Licensee: Raycom America License Subsidiary LLC, 201 Monroe St., 20th Floor, RSA Tower, Montgomery, AL 36104.

Studio: 9000 Executive Park Dr., Bldg D, Suite 300, Knoxville, TN 37923.

Mailing Address: 9000 Executive Park Dr., Bldg. D, Suite 300, Knoxville, TN 37923.

Phone: 865-693-4343. **Fax:** 865-691-6904.

E-mail: jehayes@wtznfox43.com

Web Site: http://www.wtnzfox43.com

Technical Facilities: Channel No. 43 (644-650 MHz). Authorized power: 1960-kw max. visual. Antenna: 1742-ft above av. terrain, 1356-ft. above ground, 2759-ft. above sea level.

Latitude 36° 00' 13"
Longitude 83° 56' 35"

Digital Facilities: Channel No. 34 (590-596 MHz). Power: 460-kw max. visual. Antenna: 1742-ft above av. terrain, 1356-ft. above ground.

Latitude 36° 00' 13"
Longitude 83° 56' 36"

FCC Digital File Number: BPCDT-19991029AFI. Granted: January 10, 2002.

Note: Latitude and longitude coordinates shown are based on the North American Datum of 1927 (NAD 27) as currently required by the Mass Media Bureau of the FCC.

Satellite Earth Stations: AFC, 3-meter Ku-band; Scientific-Atlanta, 4.6-meter C-band; Scientific-Atlanta, Harris receivers.

Ownership: Raycom Media Inc. (Group Owner).

Began Operation: December 31, 1983. Sale to present owner by Ellis Communications approved by FCC July 26, 1996. Sale to Ellis Communications by FCVS Communications approved by FCC October 7, 1993 (Television Digest, Vol. 33:35). Sale to FCVS Communications by Media Central Inc. approved by FCC July 17, 1990. Sale to Media Central by H.Bernard Dixon, et al., approved by FCC October 1, 1985.

Represented (sales): TeleRep Inc.

Represented (legal): Covington & Burling.

Personnel:
John Hayes, Vice President & General Manager.

Zach Smith, General Sales Manager.

Doug Koontz, Local Sales Manager.

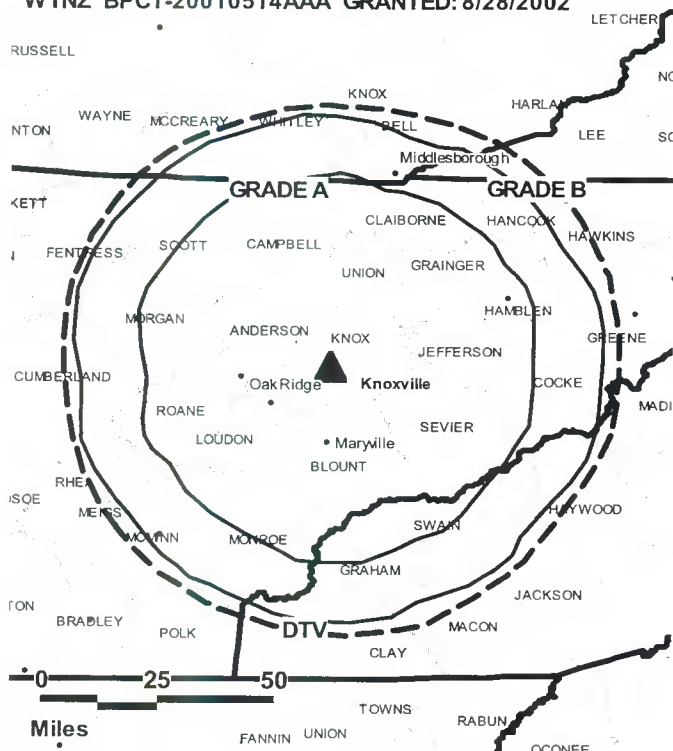
Tom Theilmann, Chief Engineer.

Sharon Blandin, Traffic Manager.

Samantha Beers, Program Coordinator.

Kimay Bloch, Marketing Director.

Highest 30 Sec. Rate: \$2500.

WTNZ BPCT-20010514AAA GRANTED: 8/28/2002


© 2006 Warren Communications News

City of License: Knoxville. **Station DMA:** Knoxville, TN. **Rank:** 58.

Circulation © 2005 Nielsen. Coverage based on Nielsen study.

GrandTotal	Cable TV Households	Non-cable TV Households	Total TV Households
Estimated Station Totals *	333,240	180,530	513,770
Average Weekly Circulation (2005)	153,687	65,955	219,642
Average Daily Circulation (2005)			72,972
Station DMA Total	Cable TV Households	Non-cable TV Households	Total TV Households
Estimated Station Totals *	333,240	174,930	508,170
Average Weekly Circulation (2005)	153,687	65,658	219,345
Average Daily Circulation (2005)			72,922
Other DMA Total	Cable TV Households	Non-cable TV Households	Total TV Households
Estimated Station Totals *	0	5,600	5,600
Average Weekly Circulation (2005)	0	297	297
Average Daily Circulation (2005)			50

*Estimated station totals are sums of the Nielsen TV and Cable TV household estimates for each county in which the station registers viewing of more than 5% as per the Nielsen Survey Methods.

WTNZ-DT
Ch. 34

Network Service: FOX.

Licensee: Raycom America License Subsidiary LLC, 201 Monroe St., 20th Floor, RSA Tower, Montgomery, AL 36104.

Studio: 9000 Executive Park Dr., Bldg D, Suite 300, Knoxville, TN 37923.

Mailing Address: 9000 Executive Park Dr., Bldg. D, No. 300, Knoxville, TN 37923.

Phone: 865-693-4343. **Fax:** 865-691-6904.

E-mail: jehayes@wtznfox43.com

Web Site: <http://www.wtnzfox43.com>

Technical Facilities: Channel No. 34 (590-596 MHz). Authorized power: 460-kw max. visual. Antenna: 1742-ft above av. terrain, 1356-ft. above ground.

Latitude	36°	00'	13"
Longitude	83°	56'	36"

Note: Latitude and longitude coordinates shown are based on the North American Datum of 1927 (NAD 27) as currently required by the Mass Media Bureau of the FCC.

Ownership: Raycom Media Inc. (Group Owner).

Began Operation: Station operating; no on-air date.

Represented (sales): TeleRep Inc.

Personnel:

John Hayes, Vice President & General Manager.

Zach Smith, General Sales Manager.

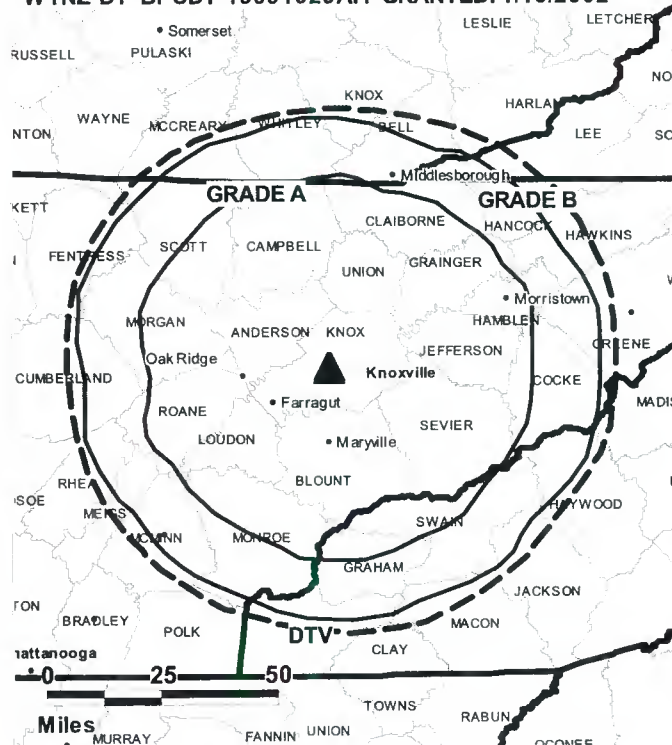
Doug Koontz, Local Sales Manager.

Tom Thielmann, Chief Engineer.

Sharon Blandin, Traffic Manager.

Samantha Beers, Program Coordinator.

WTNZ-DT BPCDT-19991029AFI GRANTED: 1/10/2002



© 2006 Warren Communications News

Kimay Bloch, Creative Services Director.

City of License: Knoxville. **Station DMA:** Knoxville, TN. **Rank:** 58.

Nielsen Data: Not available.

WVLT-DT
Ch. 30

Network Service: UPN, CBS.

Licensee: Gray Television Licensee Inc., 1750 K St. NW, Suite 1200, Washington, DC 20005.

Studio: 6516 Papermill Dr., Knoxville, TN 37919.

Mailing Address: 6516 Papermill Dr., Knoxville, TN 37919.

Phone: 865-450-8888. **Fax:** 865-450-8869.

E-mail: chris.baker@wvlt-tv.com

Web Site: http://www.volunteertv.com

Technical Facilities: Channel No. 30 (566-572 MHz). Authorized power: 398-kw max. visual, aural. Antenna: 1809-ft above av. terrain, 1499-ft. above ground, 2814-ft. above sea level.

Latitude	35°	59'	44"
Longitude	83°	57'	23"

Transmitter: 1100 Sharp's Ridge Rd., Knoxville.

Note: Latitude and longitude coordinates shown are based on the North American Datum of 1927 (NAD 27) as currently required by the Mass Media Bureau of the FCC.

News Services: CNN Newsource, CBS Newspath, AP.

Ownership: Gray Television Inc. (Group Owner).

Began Operation: April 30, 2002.

Represented (sales): Continental Television Sales.

Represented (legal): Wiley, Rein & Fielding.

Represented (engineering): Cavell, Mertz & Davis Inc.

Personnel:

Christopher Baker, Executive Vice President & General Manager.

Tim Wagner, Vice President & Sales Manager.

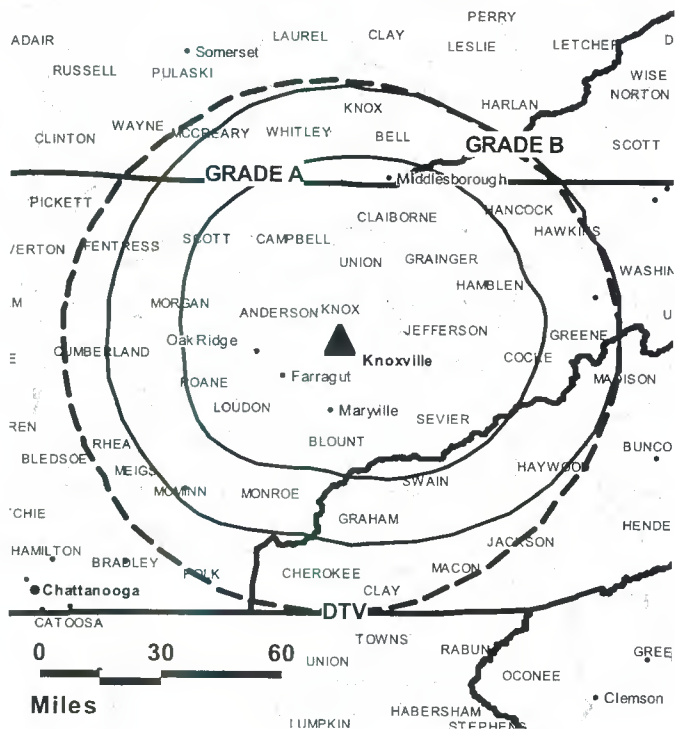
Doug Stallald, Executive Vice President, Engineering.

Marty Parham, Systems & Programming Vice President.

Dino Cartwright, Promotion & Marketing Vice President.

Les Phillips, Production Manager.

WVLT-DT BMPCDT-20021119ABK GRANTED: 4/29/2003



© 2006 Warren Communications News

Leon Spencer, National Sales Manager.

Steve Crabtree, News & Operations Vice President.

Jeremy Morgan, Business Manager.

Mary Jernigan, Traffic Manager.

City of License: Knoxville. **Station DMA:** Knoxville, TN. **Rank:** 58.

Nielsen Data: Not available.

WVLT-TV

Ch. 8

Network Service: CBS.

Licensee: Gray Television Licensee Inc., 1750 K St. NW, Suite 1200, Washington, DC 20037.

Studio: 6450 Papermill Dr., Knoxville, TN 37919.

Mailing Address: 6450 Papermill Dr., Knoxville, TN 37919.

Phone: 865-450-8888. **Fax:** 865-450-8869.

E-mail: chris.baker@wvlt-tv.com

Web Site: http://www.volunteertv.com

Technical Facilities: Channel No. 8 (180-186 MHz). Authorized power: 316-kw visual, 31.6-kw aural. Antenna: 1672-ft above av. terrain, 1363-ft. above ground, 2677-ft. above sea level.

Latitude 35° 59' 44"
Longitude 83° 57' 23"

Transmitter: 0.18-mi. NE of Sharp's Ridge Memorial Park, Knox County.

Digital Facilities: Channel No. 30 (566-572 MHz). Power: 398-kw max. visual, aural. Antenna: 1809-ft above av. terrain, 1499-ft. above ground, 2814-ft. above sea level.

Latitude 35° 59' 44"
Longitude 83° 57' 23"

FCC Digital File Number: BPCDT-19990921AAL. Granted: April 29, 2003.

Note: Latitude and longitude coordinates shown are based on the North American Datum of 1927 (NAD 27) as currently required by the Mass Media Bureau of the FCC.

Multichannel TV Sound: Stereo only.

Satellite Earth Stations: Transmitter Harris; AFC, 3.7-meter Ku-band; Andrew, 4.7-meter Ku-band; Scientific-Atlanta, 5-meter C-band; Scientific-Atlanta, 7-meter C-band; Standard Agile Omni, Scientific-Atlanta, DX Engineering receivers.

News Services: CBS Newspath, AP.

Ownership: Gray Television Inc. (Group Owner).

Began Operation: December 6, 1988. Sale to Phipps of Tennessee Inc., et al., by John A. Engelbrecht approved by FCC June 9, 1992. Sale to present owner by John H. Phipps approved by FCC September 27, 1996 (Television Digest, Vol. 35:52; 36:41).

Represented (sales): Continental Television Sales.

Represented (legal): Wiley, Rein & Fielding.

Represented (engineering): Smith & Fisher.

Personnel:

Christopher Baker, Executive Vice President & General Manager.

Dino Cartwright, Promotions & Marketing Vice President.

Steve Crabtree, News & Operations Vice President.

Doug Stallard, Executive Vice President, Engineering.

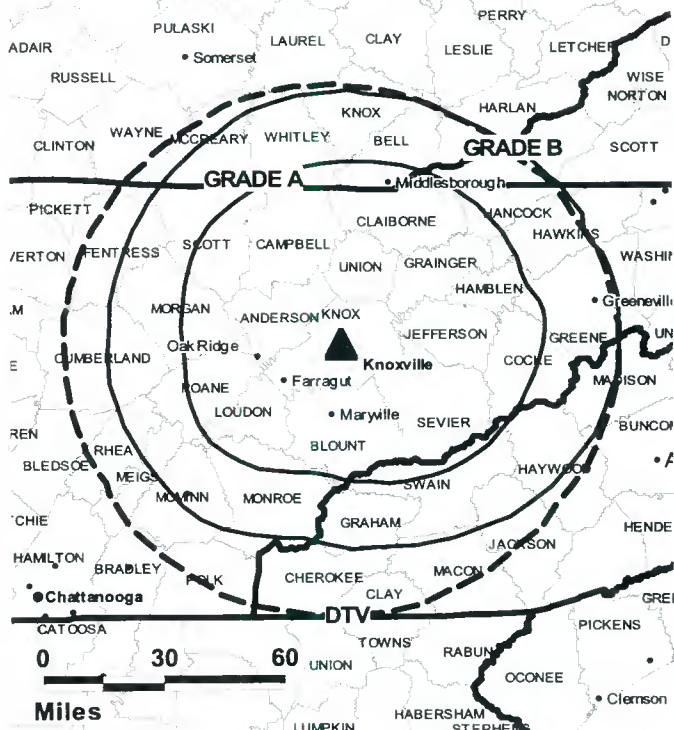
Marty Parham, Systems & Programming Vice President.

Les Phillips, Production Manager.

Tim Wagner, Vice President & Sales Manager.

Leon Spencer, National Sales Manager.

WVLT-TV BPCT-20030203ABW GRANTED: 8/8/2003



© 2006 Warren Communications News

Jeremy Morgan, Business Manager.

Mary Jernigan, Traffic Manager.

Highest 30 Sec. Rate: \$3500.

City of License: Knoxville. **Station DMA:** Knoxville, TN. **Rank:** 58.

Circulation © 2005 Nielsen. Coverage based on Nielsen study.

GrandTotal	Cable TV Households	Non-cable TV Households	Total TV Households
Estimated Station Totals *	380,710	208,040	588,750
Average Weekly Circulation (2005)	244,707	108,220	352,927
Average Daily Circulation (2005)			166,583
Station DMA Total	Cable TV Households	Non-cable TV Households	Total TV Households
Estimated Station Totals *	335,850	174,930	510,780
Average Weekly Circulation (2005)	235,362	105,487	340,849
Average Daily Circulation (2005)			162,380
Other DMA Total	Cable TV Households	Non-cable TV Households	Total TV Households
Estimated Station Totals *	44,860	33,110	77,970
Average Weekly Circulation (2005)	9,345	2,733	12,078
Average Daily Circulation (2005)			4,203

*Estimated station totals are sums of the Nielsen TV and Cable TV household estimates for each county in which the station registers viewing of more than 5% as per the Nielsen Survey Methods.

WJFB
Ch. 66

Network Service: IND.

Licensee: Bryant Communications Inc., 200 E. Spring St., Lebanon, TN 37087.

Studio: 200 E. Spring St., Lebanon, TN 37087.

Mailing Address: 200 E. Spring St., Lebanon, TN 37087.

Phone: 615-444-8206. **Fax:** 615-444-7592.

E-mail: bclinic@bellsouth.net

Technical Facilities: Channel No. 66 (782-788 MHz). Authorized power: 2250-kw max. visual. Antenna: 548-ft above av. terrain, 279-ft. above ground, 1168-ft. above sea level.

Latitude	36°	09'	13"
Longitude	86°	22'	46"

Transmitter: 4.3-mi. S of Lebanon on Franklin Rd., Wilson County.

Digital Facilities: Channel No. 44 (650-656 MHz). Power: 1000-kw max. visual. Antenna: 528-ft above av. terrain, 259-ft. above ground.

Latitude	36°	09'	13"
Longitude	86°	22'	46"

FCC Digital File Number: BPCDT-19991028AFA. Granted: July 07, 2000.

Note: Latitude and longitude coordinates shown are based on the North American Datum of 1927 (NAD 27) as currently required by the Mass Media Bureau of the FCC.

Ownership: Bryant Broadcasting Co. (Group Owner).

Began Operation: July 8, 1987.

Personnel:

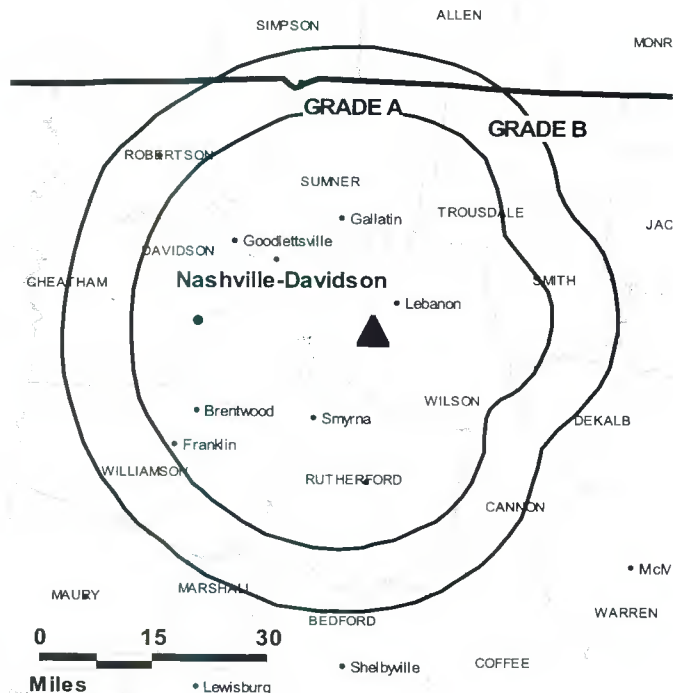
Dr. Joe F. Bryant, General Manager.

Mike Martin, Operations Manager.

Dale Howard, Chief Engineer.

Pat Bryant, Business Manager & Program Director.

WJFB BPCT-19900308KG GRANTED: 9/27/1990



Rates: On request.

City of License: Lebanon. **Station DMA:** Nashville, TN. **Rank:** 30.

Nielsen Data: Not available.

WJFB-DT

Ch. 44

Network Service: IND.

Grantee: Bryant Communications Inc., 200 E. Spring St., Lebanon, TN 37087.

Studio: 200 E. Spring St., Lebanon, TN 37087.

Mailing Address: 200 E. Spring St., Lebanon, TN 37087.

Phone: 615-444-8206. **Fax:** 615-444-7592.

E-mail: bclclinic@bellsouth.net

Technical Facilities: Channel No. 44 (650-656 MHz). Authorized power: 1000-kw max. visual. Antenna: 528-ft above av. terrain, 259-ft. above ground.

Latitude	36°	09'	13"
Longitude	86°	22'	46"

Note: Latitude and longitude coordinates shown are based on the North American Datum of 1927 (NAD 27) as currently required by the Mass Media Bureau of the FCC.

Ownership: Bryant Broadcasting Co. (Group Owner).

Began Operation: Station operating under Special Temporary Authority at 10.6-kw max. visual; no on-air date

Personnel:

Dr. Joe F. Bryant, General Manager.

Mike Martin, Operations Manager.

Dale Howard, Chief Engineer.

Pat Bryant, Business Manager & Program Director.

City of License: Lebanon. **Station DMA:** Nashville, TN. **Rank:** 30.

Nielsen Data: Not available.

WHBQ-DT

Ch. 53

Network Service: FOX.

Grantee: Fox Television Stations Inc., 5151 Wisconsin Ave. NW, Washington, DC 20016.

Studio: 485 S. Highland, Memphis, TN 38111.

Mailing Address: 485 S. Highland, Memphis, TN 38111.

Phone: 901-320-1313. **Fax:** 901-320-1298.

Web Site: <http://www.fox13whbq.com>

Technical Facilities: Channel No. 53 (704-710 MHz). Authorized power: 1000-kw max. visual, aural. Antenna: 768-ft above av. terrain, 801-ft. above ground, 1056-ft. above sea level.

Latitude	35°	10'	29"
Longitude	89°	50'	42"

Note: Latitude and longitude coordinates shown are based on the North American Datum of 1927 (NAD 27) as currently required by the Mass Media Bureau of the FCC.

Multichannel TV Sound: Planned.

SNG Mobile Dish: Tel, 4-meter Ku-band.

Ownership: Fox Television Stations Inc. (Group Owner).

Began Operation: Station operating under Special Temporary Authority at 1.2-kw max. visual; no on-air date.

Represented (sales): Fox Television Sales.

Personnel:

John Koski, Vice President, General Manager & Program Director.

Mike Lewis, General Sales Manager.

Richard Bunard, Local Sales Manager.

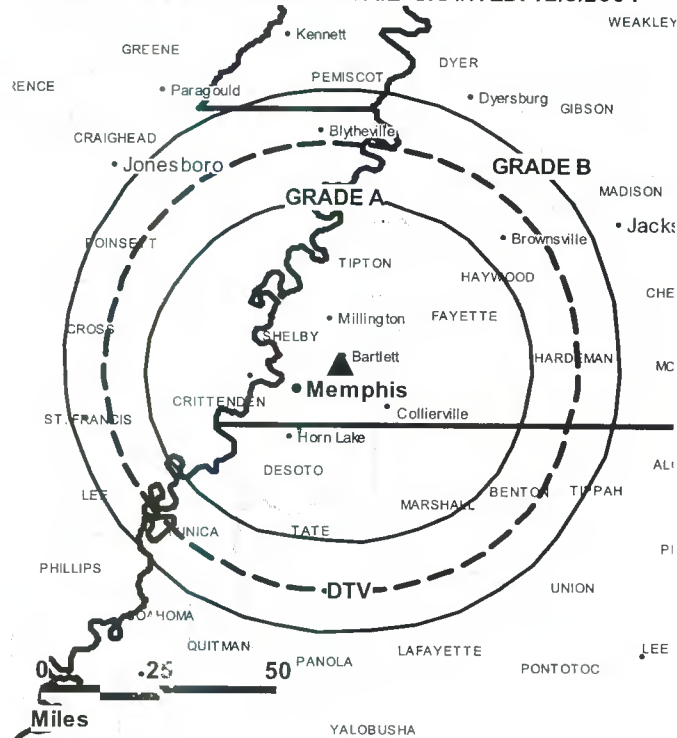
Tim Moore, National Sales Manager.

Ken Jobe, News Director.

David Bryant, Chief Engineer.

Ozge Kobarik, Marketing Director.

WHBQ-DT BMDCT-20041029AIE GRANTED: 12/8/2004



© 2006 Warren Communications News

Paul Sloan, Promotion & Creative Services Director.

Susan Christianberry, Production Manager.

Pat Mattei, Traffic Manager.

Bonnie Bush, Public Service Director.

City of License: Memphis. **Station DMA:** Memphis, TN. **Rank:** 44.

Nielsen Data: Not available.

WHBQ-TV
Ch. 13

Network Service: FOX.

Licensee: Fox Television Stations Inc., 5151 Wisconsin Ave. NW, Washington, DC 20016.

Studio: 485 S. Highland St., Memphis, TN 38111.

Mailing Address: 485 S. Highland St., Memphis, TN 38111.

Phone: 901-320-1313. **Fax:** 901-320-1298.

Web Site: <http://www.fox13whbq.com>

Technical Facilities: Channel No. 13 (210-216 MHz). Authorized power: 316-kw visual, 31.6-kw aural. Antenna: 1010-ft above av. terrain, 1043-ft. above ground, 1302-ft. above sea level.

Latitude 35° 10' 29"
Longitude 89° 50' 42"

Digital Facilities: Channel No. 53 (704-710 MHz). Power: 1000-kw max. visual, aural. Antenna: 768-ft above av. terrain, 801-ft. above ground, 1056-ft. above sea level.

Latitude 35° 10' 29"
Longitude 89° 50' 42"

FCC Digital File Number: BPCDT-19990929ABG. Granted: December 08, 2004.

Note: Latitude and longitude coordinates shown are based on the North American Datum of 1927 (NAD 27) as currently required by the Mass Media Bureau of the FCC.

Satellite Earth Stations: Transmitter Harris; Andrew, 4.5-meter; Andrew, 7.3-meter; Avantek receivers.

News Service: AP.

Ownership: Fox Television Stations Inc. (Group Owner).

Began Operation: September 27, 1953.

Represented (sales): Fox Television Sales.

Represented (legal): Hogan & Hartson LLP.

Personnel:

John Koski, Vice President, General Manager & Program Director.

Mike Lewis, General Sales Manager.

Rich Bunard, Local Sales Manager.

Tim Moore, National Sales Manager.

Ken Jobe, News Director.

David Bryant, Chief Engineer.

Ozge Kobarik, Marketing Director.

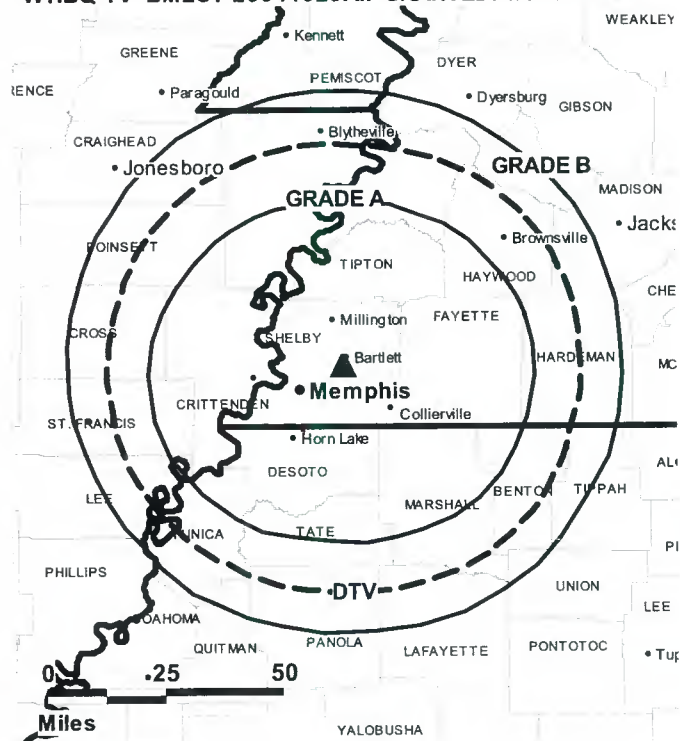
Paul Sloane, Promotion & Creative Services Director.

Susan Christianberry, Production Manager.

Pat Mattei, Traffic Manager.

Bonnie Bush, Public Service Director.

WHBQ-TV BMLCT-20041029All GRANTED: 4/18/20054



© 2006 Warren Communications News

Rates: On request.

City of License: Memphis. **Station DMA:** Memphis, TN. **Rank:** 44.

Circulation © 2005 Nielsen. Coverage based on Nielsen study.

GrandTotal	Cable TV Households	Non-cable TV Households	Total TV Households
Estimated Station Totals *	525,100	320,400	845,500
Average Weekly Circulation (2005)	281,119	172,941	454,060
Average Daily Circulation (2005)			188,555
Station DMA Total	Cable TV Households	Non-cable TV Households	Total TV Households
Estimated Station Totals *	364,430	283,560	647,990
Average Weekly Circulation (2005)	219,657	165,906	385,563
Average Daily Circulation (2005)			169,449
Other DMA Total	Cable TV Households	Non-cable TV Households	Total TV Households
Estimated Station Totals *	160,670	36,840	197,510
Average Weekly Circulation (2005)	61,462	7,035	68,497
Average Daily Circulation (2005)			19,106

*Estimated station totals are sums of the Nielsen TV and Cable TV household estimates for each county in which the station registers viewing of more than 5% as per the Nielsen Survey Methods.

Tennessee — Memphis

WLMT Ch. 30 (Operates satellite WJKT, Jackson)

Network Service: UPN.

Licensee: Clear Channel Broadcasting Licenses Inc., 200 E. Basse Rd., San Antonio, TX 78209.

Studio: 2701 Union Extended, Memphis, TN 38112.

Mailing Address: Box 42087, Memphis, TN 38174.

Phone: 901-323-2430; 888-604-2424. **Fax:** 901-323-9503.

E-mail: jackpeck@clearchannel.com

Web Site: <http://www.upn30memphis.com>

Technical Facilities: Channel No. 30 (566-572 MHz). Authorized power: 3020-kw max. visual. Antenna: 1115-ft above av. terrain, 1168-ft. above ground, 1417-ft. above sea level.

Latitude	35°	16'	33"
Longitude	89°	46'	38"

Transmitter: 5205 Brief Rd. Brunswick.

Digital Facilities: Channel No. 31 (572-578 MHz). Power: 1000-kw max. visual. Antenna: 1050-ft above av. terrain, 1102-ft. above ground.

Latitude	35°	16'	33"
Longitude	89°	46'	38"

FCC Digital File Number: BPCDT-19991027ABL. Granted: May 03, 2001.

Note: Latitude and longitude coordinates shown are based on the North American Datum of 1927 (NAD 27) as currently required by the Mass Media Bureau of the FCC.

Satellite Earth Stations: Transmitter Comark; Andrew, 4.5-meter Ku-band; DH Satellite, 5-meter KC-band; Standard Communications receivers.

SNG Mobile Dish: Andrew, 2.4-meter Ku-band.

LMA: Local marketing agreement with WPTY-TV (A), Memphis.

Ownership: Clear Channel Communications Inc. (Group Owner).

Began Operation: April 18, 1983.

Represented (sales): Millennium Sales & Marketing.

Represented (legal): Wiley, Rein & Fielding.

Personnel:

Jack Peck, General Manager.

Jim Doty, General Sales Manager.

Robyn Callaway, Local Sales Manager.

Scott Wander, National Sales Manager.

Jim Turpin, News Director.

Scott Prentice, Chief Engineer.

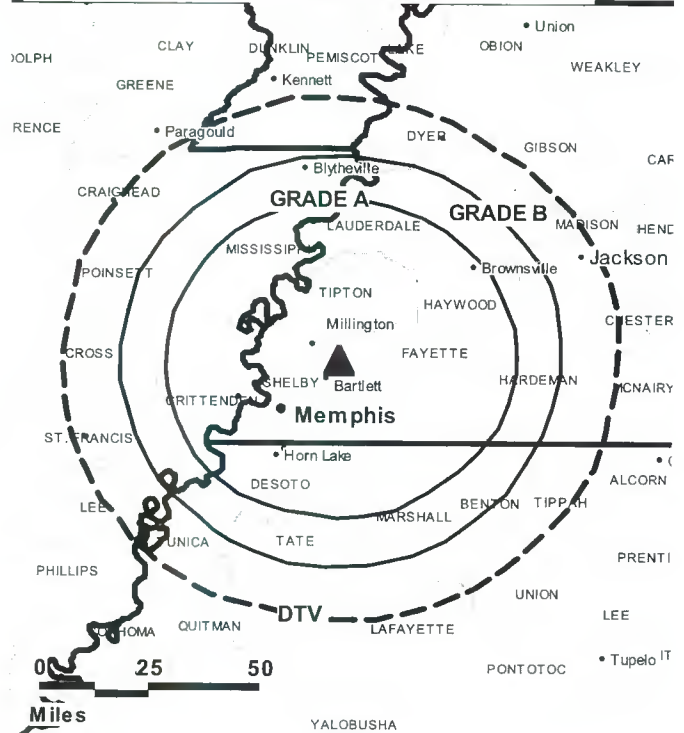
Catherine Floyd, Business Manager.

Pam Bridges, Program Director.

Chris Adams, Promotion Manager.

Tony Williams, Production Manager.

WLMT BMLCT-20050427ABQ GRANTED: 5/20/2005



© 2006 Warren Communications News

Ahmed Murad, Research Director.

Phyllis Kingery, Traffic Manager.

Highest 30 Sec. Rate: \$2500.

City of License: Memphis. **Station DMA:** Memphis, TN. **Rank:** 44.

Circulation © 2005 Nielsen. Coverage based on Nielsen study.

GrandTotal	Cable TV Households	Non-cable TV Households	Total TV Households
Estimated Station Totals *	401,820	299,730	701,550
Average Weekly Circulation (2005)	161,922	111,792	273,714
Average Daily Circulation (2005)			100,501
Station DMA Total	Cable TV Households	Non-cable TV Households	Total TV Households
Estimated Station Totals *	362,150	283,560	645,710
Average Weekly Circulation (2005)	156,225	109,456	265,681
Average Daily Circulation (2005)			98,644
Other DMA Total	Cable TV Households	Non-cable TV Households	Total TV Households
Estimated Station Totals *	39,670	16,170	55,840
Average Weekly Circulation (2005)	5,697	2,336	8,033
Average Daily Circulation (2005)			1,857

*Estimated station totals are sums of the Nielsen TV and Cable TV household estimates for each county in which the station registers viewing of more than 5% as per the Nielsen Survey Methods.

WLMT-DT
Ch. 31

Network Service: UPN.

Grantee: Clear Channel Broadcasting Licenses Inc., 200 E. Basse Rd., San Antonio, TX 78209.

Studio: 2701 Union Extended, Memphis, TN 38112.

Mailing Address: Box 42087, Memphis, TN 38174.

Phone: 901-323-2430; 888-604-2424. **Fax:** 901-323-9503.

E-mail: jackpeck@clearchannel.com

Web Site: <http://www.upn30memphis.com>

Technical Facilities: Channel No. 31 (572-578 MHz). Authorized power: 1000-kw max. visual. Antenna: 1050-ft above av. terrain, 1102-ft. above ground.

Latitude	35°	16'	33"
Longitude	89°	46'	38"

Note: Latitude and longitude coordinates shown are based on the North American Datum of 1927 (NAD 27) as currently required by the Mass Media Bureau of the FCC.

Ownership: Clear Channel Communications Inc. (Group Owner).

Began Operation: Station operating under Special Temporary Authority at 87.32-kw max. visual; no on-air date.

Represented (sales): Millennium Sales & Marketing.

Personnel:

Jack Peck, General Manager.

Jim Doty, General Sales Manager.

Robyn Callaway, Local Sales Manager.

Scott Wander, National Sales Manager.

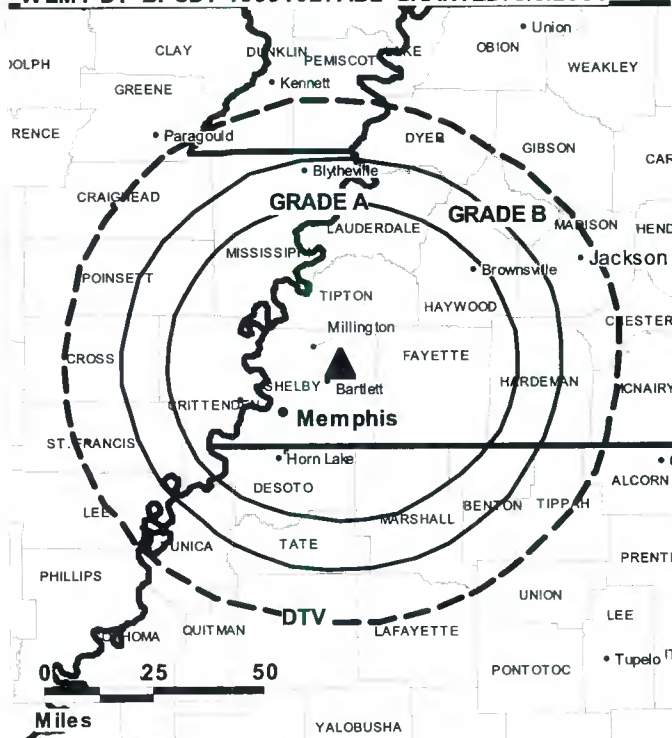
Jim Turpin, News Director.

Scott Prentice, Chief Engineer.

Kathy Floyd, Business Manager.

Pam Bridges, Programming Director.

WLMT-DT BPCDT-19991027ABL GRANTED: 5/3/2001



© 2006 Warren Communications News

Chris Adams, Promotion Manager.

Tony Williams, Production Manager.

Ahmed Murad, Research Director.

Phyllis Kingery, Traffic Manager.

City of License: Memphis. **Station DMA:** Memphis, TN. **Rank:** 44.

Nielsen Data: Not available.

WMC-DT
Ch. 52

Network Service: NBC.

Licensee: Raycom America License Subsidiary LLC, 201 Monroe St., 20th Floor, RSA Tower, Montgomery, AL 36104.

Studio: 1960 Union Ave., Memphis, TN 38104.

Mailing Address: 1960 Union Ave., Memphis, TN 38104.

Phone: 901-726-0555. **Fax:** 901-278-7633.

E-mail: hmeagle@wmctv.com

Web Site: <http://www.wmctv.com>

Technical Facilities: Channel No. 52 (698-704 MHz). Authorized power: 790-kw max. visual. Antenna: 1119-ft above av. terrain, 1170-ft. above ground.

Latitude	35°	16'	33"
Longitude	89°	46'	38"

Note: Latitude and longitude coordinates shown are based on the North American Datum of 1927 (NAD 27) as currently required by the Mass Media Bureau of the FCC.

Ownership: Raycom Media Inc. (Group Owner).

Began Operation: May 1, 2002. High Definition.

Represented (sales): TeleRep Inc.

Personnel:

Howard Meagle, Vice President & General Manager.

Gary Macko, General Sales Manager.

Jim Hines, Local Sales Manager.

Tim Seymour, Local Sales Manager.

Peggy Phillip, News Director.

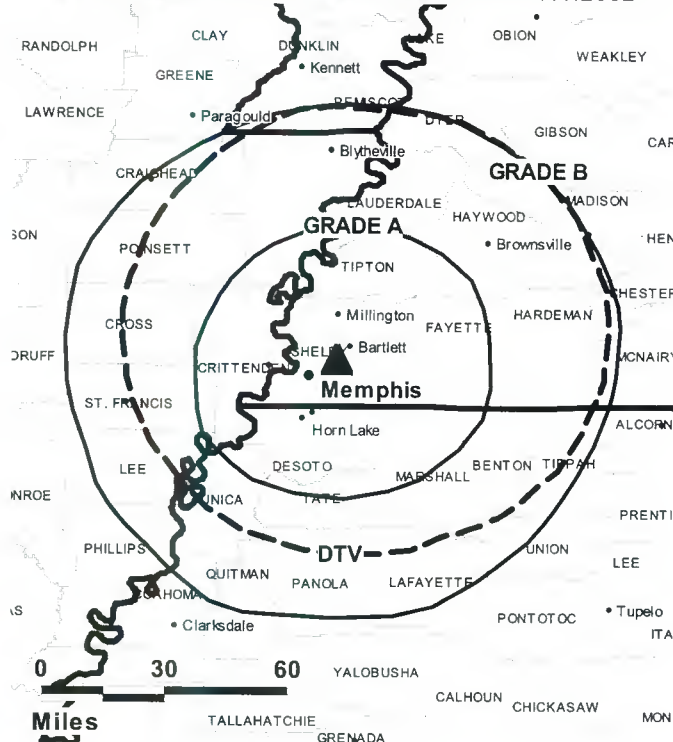
Derrick McMillian, Chief Engineer.

Cheryl Browder, Business Manager.

Juli Scobey, Program Coordinator.

Lori Beth Pickle, Promotion & Marketing Director.

WMC-DT BMDT-20020214ABL GRANTED: 3/19/2002



© 2006 Warren Communications News

Mike Humphreys, Production Manager.

Shaundra Hill, Traffic Manager.

Craten Armmer, Community Affairs Manager.

City of License: Memphis. **Station DMA:** Memphis, TN. **Rank:** 44.

Nielsen Data: Not available.

WPTY-DT

Ch. 25

Network Service: ABC.

Grantee: Clear Channel Broadcasting Licenses Inc., 200 Concord Plaza, Suite 600, San Antonio, TX 78216.

Studio: 2701 Union Extended, Memphis, TN 38112.

Mailing Address: 2701 Union Extended, Memphis, TN 38112.

Phone: 901-323-2430; 888-604-2424. **Fax:** 901-323-9503.

E-mail: programming@abc24.com

Web Site: http://www.abc24.com

Technical Facilities: Channel No. 25 (536-542 MHz). Authorized power: 1000-kw max. visual. Antenna: 1050-ft above av. terrain, 1102-ft. above ground, 250-ft. above sea level.

Latitude	35°	16'	33"
Longitude	89°	46'	38"

Note: Latitude and longitude coordinates shown are based on the North American Datum of 1927 (NAD 27) as currently required by the Mass Media Bureau of the FCC.

Ownership: Clear Channel Communications Inc. (Group Owner).

Began Operation: Station operating under Special Temporary Authority at 437.6-kw max. visual; no on-air date.

Represented (sales): Millennium Sales & Marketing.

Personnel:

Jack L. Peck, General Manager.

Marshall Hart, Operations Manager.

Jim Doty, General Sales Manager.

Robert Richardson, Local Sales Manager.

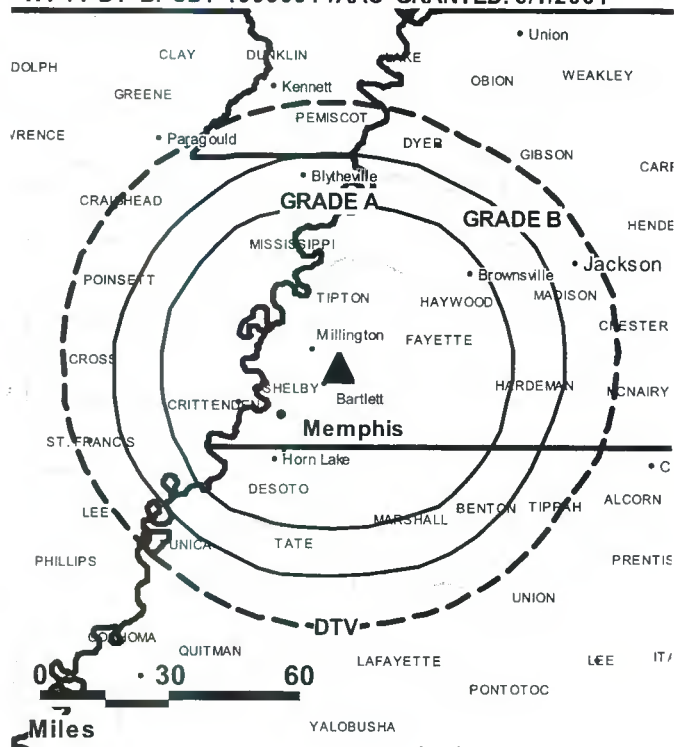
Jim Turpin, News Director.

Scott Prentice, Chief Engineer.

Caterine Floyd, Business Manager.

Kevin Quinn, Program Director.

WPTY-DT BPCDT-19990914AAC GRANTED: 6/1/2001



© 2006 Warren Communications News

Emily Gaia, Promotion Director.

Tony Williams, Production Manager.

Ahmed Murad, Research Director.

Phyllis Kingery, Traffic Manager.

City of License: Memphis. **Station DMA:** Memphis, TN. **Rank:** 44.

Nielsen Data: Not available.

WPTY-TV Ch. 24

Network Service: ABC.

Licensee: Clear Channel Broadcasting Licenses Inc., 200 East Basse Rd., San Antonio, TX 78209.

Studio: 2701 Union Extended, Memphis, TN 38112.

Mailing Address: 2701 Union Extended, Memphis, TN 38112.

Phone: 901-323-2430; 888-604-2424. **Fax:** 901-323-9503.

E-mail: programming@abc24.com

Web Site: http://www.abc24.com

Technical Facilities: Channel No. 24 (530-536 MHz). Authorized power: 3020-kw max. visual. Antenna: 1116-ft above av. terrain, 1168-ft. above ground, 1417-ft. above sea level.

Latitude	35°	16'	33"
Longitude	89°	46'	38"

Transmitter: 5205 Brief Rd., Brunswick, TN.

Digital Facilities: Channel No. 25 (536-542 MHz). Power: 1000-kw max. visual. Antenna: 1050-ft above av. terrain, 1102-ft. above ground, 250-ft. above sea level.

Latitude	35°	16'	33"
Longitude	89°	46'	38"

FCC Digital File Number: BPCDT-19990914AAC. Granted: June 01, 2001.

Note: Latitude and longitude coordinates shown are based on the North American Datum of 1927 (NAD 27) as currently required by the Mass Media Bureau of the FCC.

Multichannel TV Sound: Stereo only.

Satellite Earth Stations: Transmitter Comark; Andrew, 4.5-meter Ku-band; DH Satellite, 5-meter KC-band; Standard Communications receivers.

SNG Mobile Dish: Andrew, 2.4-meter Ku-band.

News Service: ABC NewsOne.

LMA: Local marketing agreement with WLMT (UPN), Memphis.

Ownership: Clear Channel Communications Inc. (Group Owner).

Began Operation: September 10, 1978. Sale to Precht Communications by Martin F. Connelly, Arthur E. Muth, et al., approved by FCC July 23, 1984. Sale to Channel 24 Memphis Ltd. Partnership by Precht Communications approved by FCC March 28, 1986. Transfer to Chase Broadcasting by Channel 24 Memphis Ltd. approved by FCC May 31, 1988. Sale to present owner by Chase Broadcasting approved by FCC March 26, 1992 (Television Digest, Vol. 32:6).

Represented (sales): Millennium Sales & Marketing.

Represented (legal): Wiley, Rein & Fielding.

Represented (engineering): Andrus & Associates Inc.

Personnel:

Jack L. Peck, General Manager.

Marshall Hart, Operations Director.

Jim Doty, General Sales Manager.

Robert Richardson, Local Sales Manager.

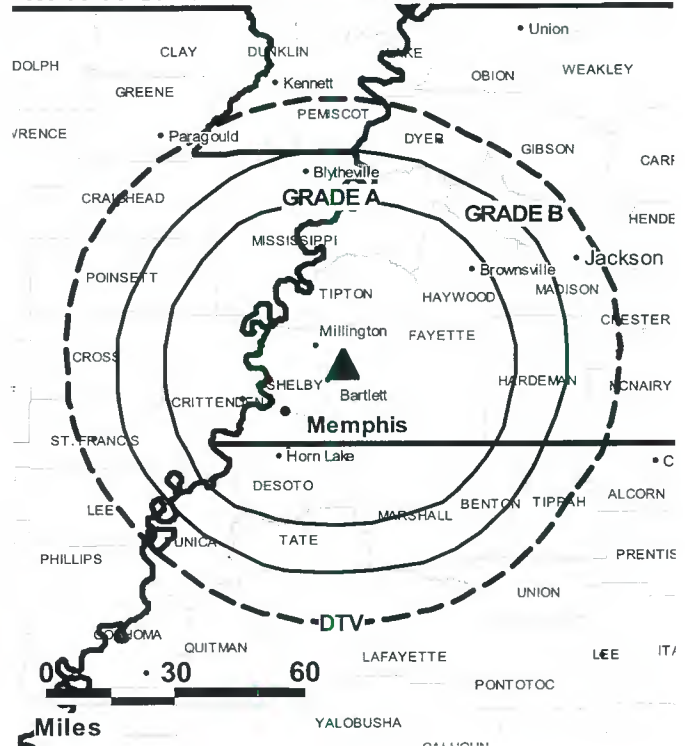
Jim Turpin, News Director.

Scott Prentice, Chief Engineer.

Caterine Floyd, Business Manager.

Kevin Quinn, Program Director.

WPTY-TV BPCT-19960711LA GRANTED: 11/20/1998



© 2006 Warren Communications News

Emily Gaia, Promotion Director.

Tony Williams, Production Manager.

Ahmed Murad, Research Director.

Phyllis Kingery, Traffic Manager.

Highest 30 Sec. Rate: \$3000.

City of License: Memphis. **Station DMA:** Memphis, TN. **Rank:** 44.

Circulation © 2005 Nielsen. Coverage based on Nielsen study.

GrandTotal	Cable TV Households	Non-cable TV Households	Total TV Households
Estimated Station Totals *	416,170	307,330	723,500
Average Weekly Circulation (2005)	199,539	143,577	343,116
Average Daily Circulation (2005)			124,437
Station DMA Total	Cable TV Households	Non-cable TV Households	Total TV Households
Estimated Station Totals *	362,150	283,560	645,710
Average Weekly Circulation (2005)	190,566	139,168	329,734
Average Daily Circulation (2005)			120,901
Other DMA Total	Cable TV Households	Non-cable TV Households	Total TV Households
Estimated Station Totals *	54,020	23,770	77,790
Average Weekly Circulation (2005)	8,973	4,409	13,382
Average Daily Circulation (2005)			3,536

*Estimated station totals are sums of the Nielsen TV and Cable TV household estimates for each county in which the station registers viewing of more than 5% as per the Nielsen Survey Methods.

WPXX-DT
Ch. 51

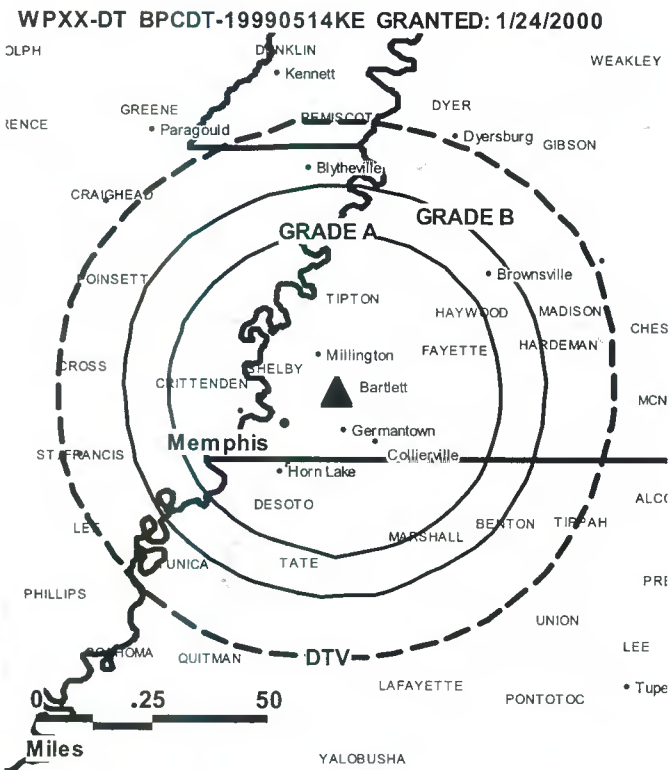
Network Service: PAX.
Licensee: Flinn Broadcasting Corp., 188 S. Bellevue, Suite 222, Memphis, TN 38104.
Tower: 3145 Bartlett Corp. Dr., Bartlett, TN 38133; **Sales Office:** 1960 Union Ave., Memphis, TN 38104.
Mailing Address: 1960 Union Ave., Memphis, TN 38104.
Phone: 901-726-0555. **Fax:** 901-729-3274.
E-mail: terrydigel@pax.net
Web Site: http://www.pax.tv

Technical Facilities: Channel No. 51 (692-698 MHz). Authorized power: 1000-kw max. visual. Antenna: 978-ft above av. terrain, 988-ft. above ground, 1270-ft. above sea level.

Latitude	35°	12'	41"
Longitude	89°	48'	54"

Note: Latitude and longitude coordinates shown are based on the North American Datum of 1927 (NAD 27) as currently required by the Mass Media Bureau of the FCC.

Ownership: Flinn Broadcasting Corp. (Group Owner).
Began Operation: May 1, 2002. Standard Definition.
Personnel:
 Carol Wright-Holzhauer, Regional Vice President.
 Howard Meagle, Vice President & General Manager.
 Gary Mako, General Sales Manager.
 Vance Collins, Local Sales Manager.
 Wayne Phillips, Chief Engineer.
 Terry Digel, Business Manager.
 Lori Beth Pickle, Marketing & Promotion Director.



© 2006 Warren Communications News

Ruby Davis, Traffic Manager.
Craten Armer, Public Service Director.
City of License: Memphis. **Station DMA:** Memphis, TN. **Rank:** 44.
Nielsen Data: Not available.

WPXX-TV
Ch. 50
Network Service: PAX.

Licensee: Flinn Broadcasting Corp., 6061 Stage Rd., Suite 3, Bartlett, TN 38134.

Sales Office: 1960 Union Ave., Memphis, TN 38104; **Tower:** 3145 Bartlett Copr. Dr., Bartlett, TN 38133.

Mailing Address: 1960 Union Ave., Memphis, TN 38104.

Phone: 901-726-0555. **Fax:** 901-729-3274.

E-mail: vcollins@wmctv.com

Web Site: http://www.pax.tv

Technical Facilities: Channel No. 50 (686-692 MHz). Authorized power: 1310-kw max. visual. Antenna: 1033-ft above av. terrain, 1043-ft. above ground, 1322-ft. above sea level.

Latitude	35°	12'	41"
Longitude	89°	48'	54"

Transmitter: 0.4-mi. W of Appling Rd. & Ellis Rd., SE of Ellendale, Shelby County.

Digital Facilities: Channel No. 51 (692-698 MHz). Power: 1000-kw max. visual. Antenna: 978-ft above av. terrain, 988-ft. above ground, 1270-ft. above sea level.

Latitude	35°	12'	41"
Longitude	89°	48'	54"

FCC Digital File Number: BPCDT-990514KE. Granted: November 24, 2000.

Note: Latitude and longitude coordinates shown are based on the North American Datum of 1927 (NAD 27) as currently required by the Mass Media Bureau of the FCC.

Ownership: Flinn Broadcasting Corp. (Group Owner).

Began Operation: December 31, 1994. Sale to Paxson Communications called off (Television Digest, Vol. 37:47).

Represented (sales): TeleRep Inc.

Represented (legal): Stephen C. Simpson.

Represented (engineering): Suffa & Cavell Inc.

Personnel:
Carol Wright-Holzhauer, Regional Vice President.

Howard Meagle, Vice President & General Manager.

Gary Mako, General Sales Manager.

Vance Collins, Local Sales Manager.

Wayne Phillips, Chief Engineer.

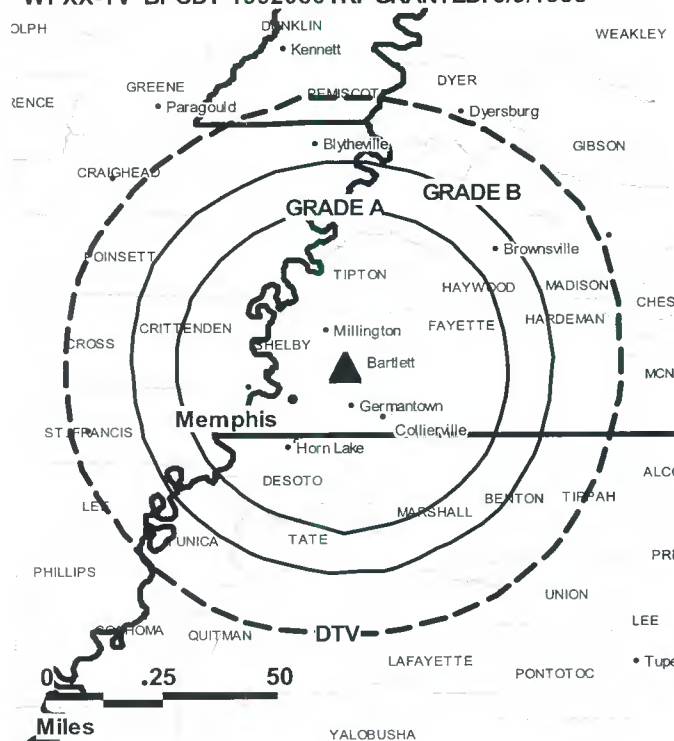
Terry Digel, Business Manager.

Lori Beth Pickle, Marketing & Promotion Director.

Ruby Davis, Traffic Manager.

Craten Armer, Public Service Director.

Highest 30 Sec. Rate: \$50.

WPXX-TV BPCDT-19920501KI GRANTED: 6/9/1993


© 2006 Warren Communications News

City of License: Memphis. **Station DMA:** Memphis, TN. **Rank:** 44.

Circulation © 2005 Nielsen. Coverage based on Nielsen study.

GrandTotal	Cable TV Households	Non-cable TV Households	Total TV Households
Estimated Station Totals *	372,990	229,730	602,720
Average Weekly Circulation (2005)	51,272	26,326	77,598
Average Daily Circulation (2005)			20,912
Station DMA Total	Cable TV Households	Non-cable TV Households	Total TV Households
Estimated Station Totals *	353,230	229,730	582,960
Average Weekly Circulation (2005)	50,079	26,326	76,405
Average Daily Circulation (2005)			20,719
Other DMA Total	Cable TV Households	Non-cable TV Households	Total TV Households
Estimated Station Totals *	19,760	0	19,760
Average Weekly Circulation (2005)	1,193	0	1,193
Average Daily Circulation (2005)			193

*Estimated station totals are sums of the Nielsen TV and Cable TV household estimates for each county in which the station registers viewing of more than 5% as per the Nielsen Survey Methods.

WREG-DT
Ch. 28

Network Service: CBS.

Grantee: New York Times Management Services, 2202 N. Westshore Blvd., Suite 370, Tampa, FL 33607.

Studio: 803 Channel 3 Dr., Memphis, TN 38103.

Mailing Address: 803 Channel 3 Dr., Memphis, TN 38103.

Phone: 901-543-2333. **Fax:** 901-543-2198.

E-mail: beoff@wreg.com

Web Site: <http://www.wreg.com>

Technical Facilities: Channel No. 28 (554-560 MHz). Authorized power: 906-kw max. visual. Antenna: 1027-ft above av. terrain, 1047-ft. above ground, 1319-ft. above sea level.

Latitude	35°	10'	52"
Longitude	89°	49'	56"

Transmitter: 2105 Charles Bryan Rd.

Note: Latitude and longitude coordinates shown are based on the North American Datum of 1927 (NAD 27) as currently required by the Mass Media Bureau of the FCC.

Ownership: The New York Times Co. (Group Owner).

Began Operation: Station operating under Special Temporary Authority at 393-kw max. visual; no on-air date.

Represented (legal): Holland & Knight LLP.

Represented (sales): Eagle Television Sales.

Personnel:

Robert Eoff, President & General Manager.

Ronald Walter, Executive Vice President & Station Manager.

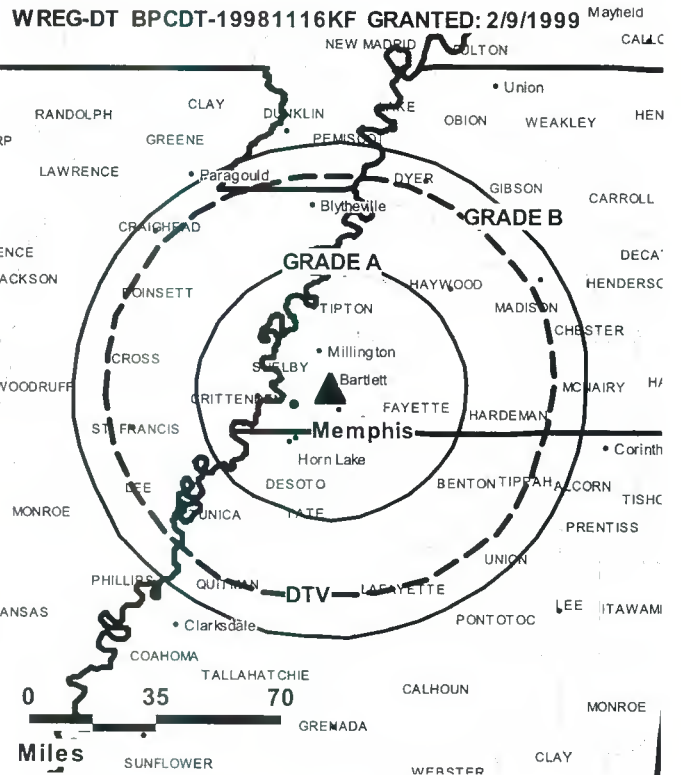
Jim Anhalt, Vice President, Engineering & Operations.

Dan Lyons, General Sales Manager.

Kim Bowles, Local Sales Manager.

Hugh Pulley, National Sales Manager.

Michele Gors, News Director.



© 2006 Warren Communications News

Maury Eikner, Marketing Director.

Maureen O'Connor, Station Manager.

Wes Pollard, Creative Services & Promotion Manager.

Jon McGlothian, Controller.

Stella L. Fields, Program Traffic Manager.

City of License: Memphis. **Station DMA:** Memphis, TN. **Rank:** 44.

Nielsen Data: Not available.

WREG-TV **Ch. 3**

Network Service: CBS.

Licensee: New York Times Management Services, 2202 N. Westshore Blvd., Suite 370, Tampa, FL 33607.

Studio: 803 Channel 3 Dr., Memphis, TN 38103.

Mailing Address: 803 Channel 3 Dr., Memphis, TN 38103.

Phone: 901-543-2333. **Fax:** 901-543-2198.

E-mail: ron.walter@wreg.com

Web Site: http://www.wreg.com

Technical Facilities: Channel No. 3 (60-66 MHz). Authorized power: 100-kw visual, 20-kw aural. Antenna: 974-ft above av. terrain, 994-ft. above ground, 1266-ft. above sea level.

Latitude 35° 10' 32"
Longitude 89° 49' 56"

Digital Facilities: Channel No. 28 (554-560 MHz). Power: 906-kw max. visual. Antenna: 1027-ft above av. terrain, 1047-ft. above ground, 1319-ft. above sea level.

Latitude 35° 10' 52"
Longitude 89° 49' 56"

FCC Digital File Number: BPCDT-98116KF. Granted: February 09, 1999.

Note: Latitude and longitude coordinates shown are based on the North American Datum of 1927 (NAD 27) as currently required by the Mass Media Bureau of the FCC.

Multichannel TV Sound: Stereo only.

Satellite Earth Stations: Andrew, 4.5-meter KC-band; Andrew, 4.5-meter Ku-band; Scientific-Atlanta, 4.7-meter C-band; Satcom Technologies, 5-meter KC-band; Scientific-Atlanta, 7-meter C-band; Standard Communications, Scientific-Atlanta, DX Engineering receivers.

News Services: NYT, National Weather Service, CBS Newspath, AP.

Ownership: The New York Times Co. (Group Owner).

Began Operation: January 1, 1956. Sale to present owner by Cowles Broadcasting approved by FCC August 18, 1971 (Television Digest, Vol. 10:44; 11:34). Sale to Cowles Broadcasting by Hoyt B. Wooten approved by FCC April 24, 1963 (Vol. 3:1, 17).

Represented (sales): Eagle Television Sales.

Represented (legal): Holland & Knight LLP.

Represented (engineering): Denny & Associates PC.

Personnel:

Robert Eoff, President.

Ronald Walter, Executive Vice President & General Manager.

Jim Anhalt, Vice President, Engineering & Operations.

Maureen O'Connor, Station Manager.

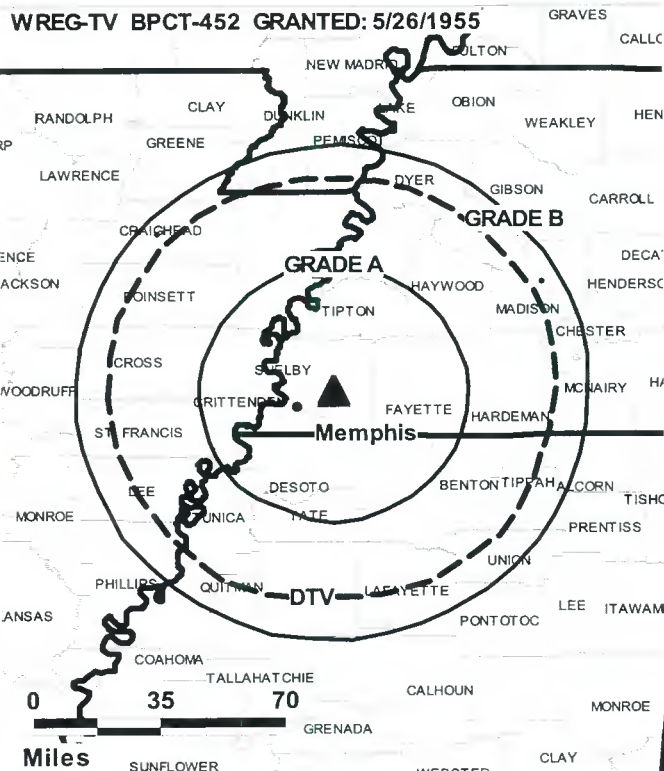
Dan Lyons, General Sales Manager.

Kim Bowles, Local Sales Manager.

Hugh Pulley, National Sales Manager.

Michele Gors, News Director.

Steve Barnett, Controller.



© 2006 Warren Communications News

Maury Eikner, Marketing Director.

Wes Pollard, Creative Services & Promotion Manager.

Stella L. Fields, Program Traffic Manager.

Highest 30 Sec. Rate: \$3000.

City of License: Memphis. **Station DMA:** Memphis, TN. **Rank:** 44.

Circulation © 2005 Nielsen. Coverage based on Nielsen study.

GrandTotal	Cable TV Households	Non-cable TV Households	Total TV Households
Estimated Station Totals *	508,590	338,400	846,990
Average Weekly Circulation (2005)	343,896	200,150	544,046
Average Daily Circulation (2005)			281,455
Station DMA Total	Cable TV Households	Non-cable TV Households	Total TV Households
Estimated Station Totals *	364,430	283,560	647,990
Average Weekly Circulation (2005)	274,393	189,084	463,477
Average Daily Circulation (2005)			250,810
Other DMA Total	Cable TV Households	Non-cable TV Households	Total TV Households
Estimated Station Totals *	144,160	54,840	199,000
Average Weekly Circulation (2005)	69,503	11,066	80,569
Average Daily Circulation (2005)			30,645

*Estimated station totals are sums of the Nielsen TV and Cable TV household estimates for each county in which the station registers viewing of more than 5% as per the Nielsen Survey Methods.

WHTN-DT

Ch. 38

Network Service: IND.

Grantee: Christian Television Network Inc., 14346 Lebanon Rd., Old Hickory, TN 37138.

Studio: 9852 Lebanon Rd., Mount Juliet, TN 37122.

Mailing Address: 9852 Lebanon Rd., Mount Juliet, TN 37122.

Phone: 615-754-0039. **Fax:** 615-754-0047.

E-mail: monica@nashville39.com

Web Site: <http://www.ctnonline.com>

Technical Facilities: Channel No. 38 (614-620 MHz). Authorized power: 183.2-kw max. visual. Antenna: 820-ft above av. terrain, 850-ft. above ground.

Latitude	36°	04'	58"
Longitude	86°	25'	52"

Note: Latitude and longitude coordinates shown are based on the North American Datum of 1927 (NAD 27) as currently required by the Mass Media Bureau of the FCC.

Ownership: Christian Television Corp. Inc. (Group Owner).

Began Operation: Station operating under Special Temporary Authority at 48-kw max. visual; no on-air date.

Personnel:

Bob D'Andrea, President.

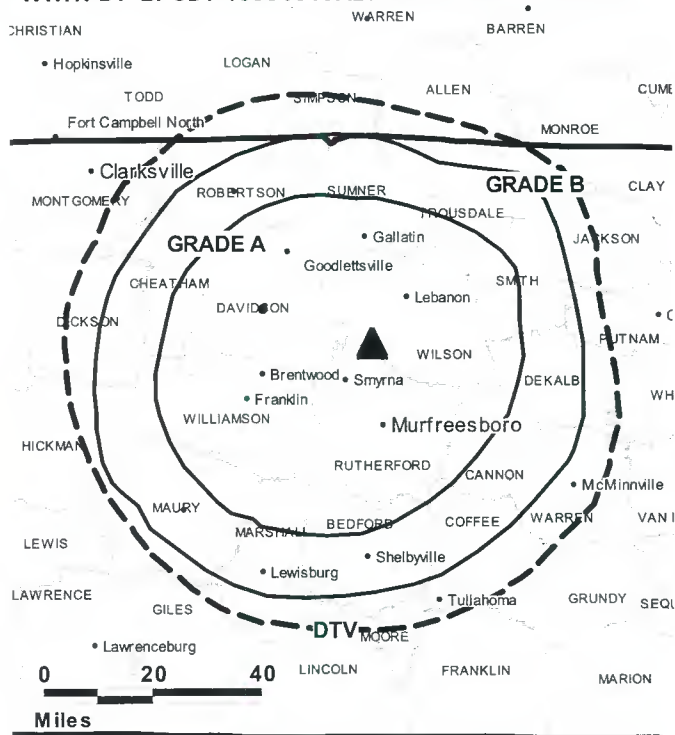
Monica Schmelter, General Manager.

Ed Lanius, Chief Engineer.

Jacqueline McGirt, Program Director & Traffic Manager.

City of License: Murfreesboro. **Station DMA:** Nashville, TN. **Rank:** 30.

WHTN-DT BPCDT-19991019ABI GRANTED: 10/11/2000



© 2006 Warren Communications News

Nielsen Data: Not available.

Ch. 27

Network Service: ABC.

Licensee: WKRN GP, 441 Murfreesboro Rd., Nashville, TN 37210.

Studio: 441 Murfreesboro Rd., Nashville, TN 37210.

Mailing Address: 441 Murfreesboro Rd., Nashville, TN 37210.

Phone: 615-259-2200; 615-369-7222. **Fax:** 215-244-2117.

E-mail: msechrist@wkrn.com

Web Site: <http://www.wkrn.com>

Technical Facilities: Channel No. 27 (548-554 MHz). Authorized power: 946-kw max. visual. Antenna: 1348-ft above av. terrain, 902-ft. above ground, 2008-ft. above sea level.

Latitude	36°	02'	50"
Longitude	86°	49'	49"

Transmitter: 1406 Old Hickory Blvd.

Note: Latitude and longitude coordinates shown are based on the North American Datum of 1927 (NAD 27) as currently required by the Mass Media Bureau of the FCC.

Ownership: Young Broadcasting Inc. (Group Owner).

Began Operation: May 1, 2002. High Definition.

Represented (legal): Wiley, Rein & Fielding.

Represented (engineering): Cohen, Dippell & Everist PC.

Personnel:

Michael Sechrist, General Manager.

Connie Sullivan, General Sales Manager.

Steve Wall, Local Sales Manager.

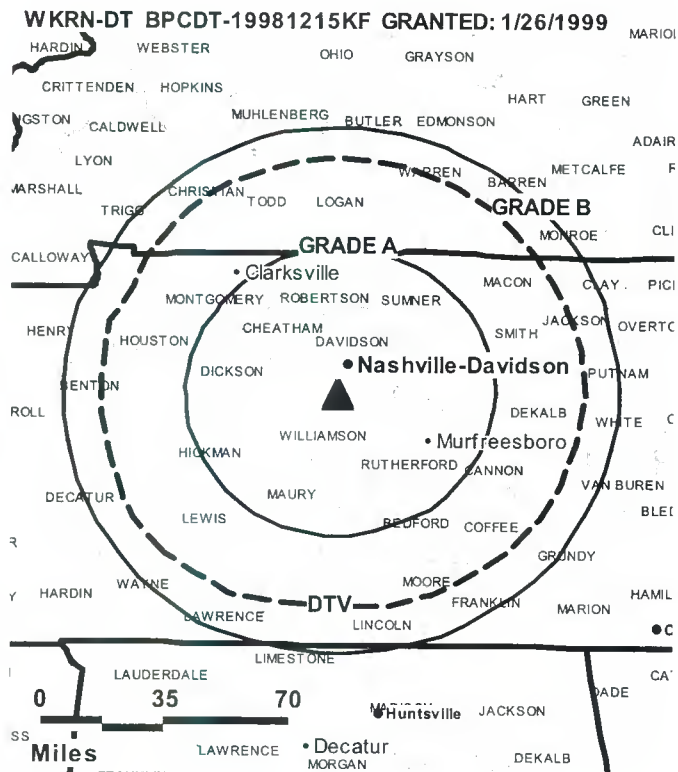
Scott Piper, National Sales Manager.

Mike McCord, Regional Sales Manager.

Vicki Montet, News Director.

Gene Parker, Chief Engineer.

Kathy McElroy, Business Manager.



© 2006 Warren Communications News

Michelle Dube, Program & Research Director,

Mike Tarroly, Promotion Director.

Bartt Baird, Production Manager.

Jane Smith, Traffic Manager,

Sharon Morris, Community Affairs Director.

City of License: Nashville. **Station DMA:** Nashville, TN. **Rank:** 30.

Nielsen Data: Not available.

WNAB
Ch. 58
Network Service: WBN.

Licensee: Nashville License Holdings LLC, 100 N. Crescent Dr., 2nd Floor, Beverly Hills, CA 90210.

Studio: 631 Mainstream Dr., Nashville, TN 37228.

Mailing Address: 631 Mainstream Drive, Nashville, TN 37228.

Phone: 615-650-5858. **Fax:** 615-650-5843.

E-mail: faces@wb58.net

Web Site: http://www.wb58.net

Technical Facilities: Channel No. 58 (734-740 MHz). Authorized power: 3250-kw max. visual, aural. Antenna: 1393-ft above av. terrain, 1193-ft. above ground, 1990-ft. above sea level.

Latitude 36° 15' 50"
Longitude 86° 47' 39"

Digital Facilities: Channel No. 23 (524-530 MHz). Power: 350-kw visual, aural. Antenna: 1204-ft above av. terrain, 1007-ft. above ground, 1805-ft. above sea level.

Latitude 36° 15' 50"
Longitude 86° 47' 39"

FCC Digital File Number: BPCDT-19991014ABF. Granted: March 12, 2004.

Note: Latitude and longitude coordinates shown are based on the North American Datum of 1927 (NAD 27) as currently required by the Mass Media Bureau of the FCC.

Ownership: Lambert Broadcasting of Tennessee (Group Owner).

Began Operation: November 29, 1995. Sale to Speer Communications Holdings I LP by WNAB LP (Ruth Payne Carman) approved by FCC September 23, 1996. Sale to present owner by Speer Communications approved by FCC July 14, 1998. On January 2, 2003, Sinclair Broadcast Group announced that it made an \$18,000,000 nonrefundable deposit to buy station. Sale to WNAB Licensee LLC (Sinclair) pends.

Represented (sales): Millennium Sales & Marketing.

Represented (legal): Wiley, Rein & Fielding.

Personnel:
Steve Mann, Vice President & General Manager.

Shelly King, General Sales Manager.

Dennis Breckey, Chief Engineer.

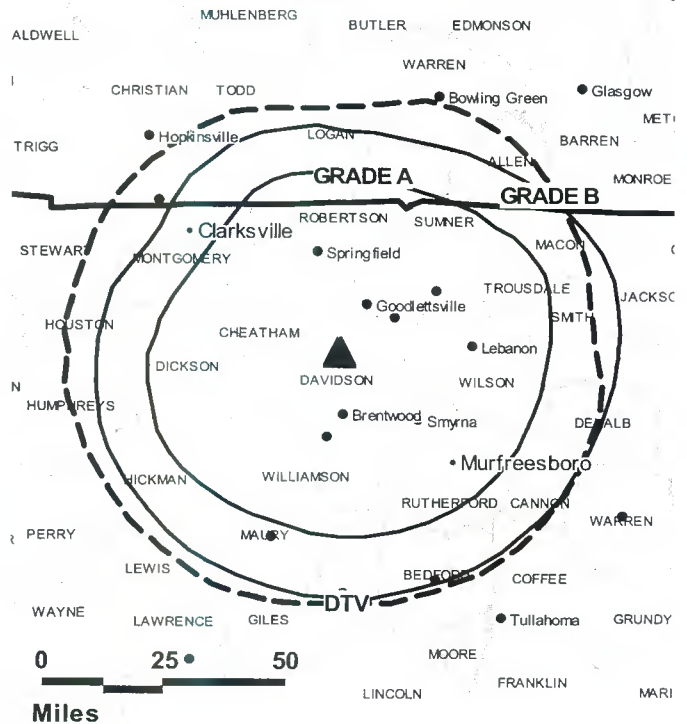
Mark Dillon, Business Manager.

Kent Bailey, Program, Promotion & Production Director.

Katy Leach, Traffic Manager.

Rates: On request.

City of License: Nashville. **Station DMA:** Nashville, TN. **Rank:** 30.

WNAB BMPCT-20030703ABM GRANTED: 7/18/2003


© 2006 Warren Communications News

Circulation © 2005 Nielsen. Coverage based on Nielsen study.

GrandTotal	Cable TV Households	Non-cable TV Households	Total TV Households
Estimated Station Totals *	532,220	315,860	848,080
Average Weekly Circulation (2005)	129,071	71,821	200,892
Average Daily Circulation (2005)			60,758
Station DMA Total	Cable TV Households	Non-cable TV Households	Total TV Households
Estimated Station Totals *	521,410	309,720	831,130
Average Weekly Circulation (2005)	127,650	71,391	199,041
Average Daily Circulation (2005)			60,515
Other DMA Total	Cable TV Households	Non-cable TV Households	Total TV Households
Estimated Station Totals *	10,810	6,140	16,950
Average Weekly Circulation (2005)	1,421	430	1,851
Average Daily Circulation (2005)			243

*Estimated station totals are sums of the Nielsen TV and Cable TV household estimates for each county in which the station registers viewing of more than 5% as per the Nielsen Survey Methods.

WNAB-DT

Ch. 23

Network Service: WBN.

Licensee: Nashville License Holdings LLC, 100 N. Crescent Dr., 2nd Floor, Beverly Hills, CA 90210.

Studio: 631 Mainstream Dr, Nashville, TN 37228.

Mailing Address: 631 Mainstream Dr., Nashville, TN 37228.

Phone: 615-650-5858. **Fax:** 615-650-5843.

E-mail: faces@wb58.net

Web Site: <http://www.wb58.net>

Technical Facilities: Channel No. 23 (524-530 MHz). Authorized power: 350-kw visual, aural. Antenna: 1204-ft above av. terrain, 1007-ft. above ground, 1805-ft. above sea level.

Latitude	36°	15'	50"
Longitude	86°	47'	39"

Note: Latitude and longitude coordinates shown are based on the North American Datum of 1927 (NAD 27) as currently required by the Mass Media Bureau of the FCC.

Ownership: Lambert Broadcasting of Tennessee (Group Owner).

Began Operation: Station operating; no on-air date.

Represented (sales): Millennium Sales & Marketing.

Personnel:

Steve Mann, VP & General Manager.

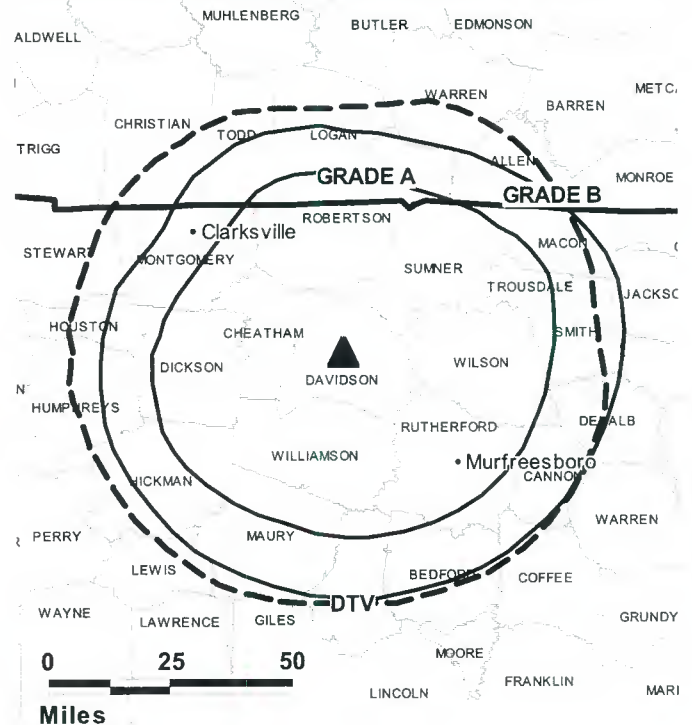
Shelly King, General Sales Manager.

Dennis Breckey, Chief Engineer.

Mark Dillon, Business Manager.

Kent Bailey, Program, Promotion & Production Director.

WNAB-DT BMPCDT-20040224ABH GRANTED: 3/12/2004



© 2006 Warren Communications News

Katy Leach, Traffic Manager.

City of License: Nashville. **Station DMA:** Nashville, TN. **Rank:** 30.

Nielsen Data: Not available.

WSMV-DT
Ch. 10

Network Service: NBC.

Licensee: Meredith Corp., 5700 Knob Rd., Nashville, TN 37209.

Studio: 5700 Knob Rd., Nashville, TN 37209.

Mailing Address: 5700 Knob Rd., Nashville, TN 37209.

Phone: 615-353-4444; 615-353-2232. **Fax:** 615-353-2322.

E-mail: thall@wsmv.com

Web Site: <http://www.wsmv.com>

Technical Facilities: Channel No. 10 (192-198 MHz). Authorized power: 42.4-kw visual. Antenna: 1360-ft above av. terrain, 1260-ft. above ground, 675-ft. above sea level.

Latitude	36°	08'	27"
Longitude	86°	51'	56"

Note: Latitude and longitude coordinates shown are based on the North American Datum of 1927 (NAD 27) as currently required by the Mass Media Bureau of the FCC.

Ownership: Meredith Corp. (Group Owner).

Began Operation: Station operating; no on-air date.

Represented (sales): TeleRep Inc.

Personnel:

Steve Ramsey, Vice President & General Manager.

Vernon Johnson, Operations Manager.

Judy Williams, General Sales Manager.

Doris Smith, Local Sales Manager.

Paul Scott, Local Sales Manager.

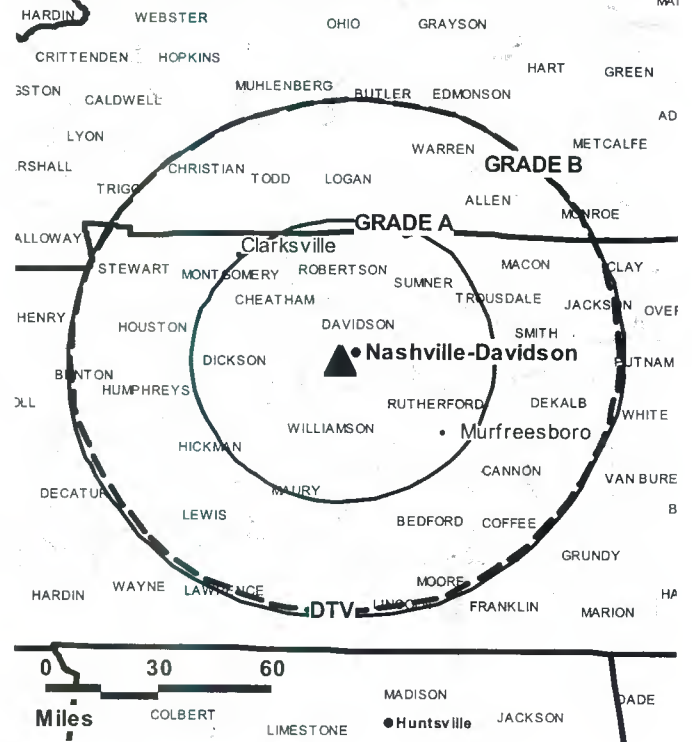
Keith Wheatley, National Sales Manager.

Andrew Finlayson, News Director.

Mike Nichols, Chief Engineer.

Teresa McDaniel, Business Manager.

WSMV-DT BPCDT-19990728LE GRANTED: 11/30/1999



© 2006 Warren Communications News

Donna Sexton, Program Coordinator.

Tim Hall, Promotion & Creative Services Director.

Mark Ford, Production Manager.

Stacy Short, Traffic Manager.

City of License: Nashville. **Station DMA:** Nashville, TN. **Rank:** 30.

Nielsen Data: Not available.

WTVF
Ch. 5
Network Service: CBS.

Licensee: NewsChannel 5 Network LP, 474 James Robertson Pkwy., Nashville, TN 37219.

Studio: 474 James Robertson Pkwy., Nashville, TN 37219.

Mailing Address: 474 James Robertson Pkwy., Nashville, TN 37219.

Phone: 615-244-5000. **Fax:** 615-244-9883.

E-mail: news@newschannel5.com

Web Site: http://www.newschannel5.com

Technical Facilities: Channel No. 5 (76-82 MHz). Authorized power: 100-kw visual, 10-kw aural. Antenna: 1394-ft above av. terrain, 1179-ft. above ground, 2049-ft. above sea level.

Latitude 36° 16' 05"
Longitude 86° 47' 16"

Transmitter: Brick Church Pike & Old Hickory Blvd.

Digital Facilities: Channel No. 56 (722-728 MHz). Power: 405-kw max. visual. Antenna: 1329-ft above av. terrain, 1066-ft. above ground.

Latitude 36° 16' 00S"
Longitude 86° 47' 16"

FCC Digital File Number: BPCDT-19991006AAK. Granted: November 02, 2004.

Note: Latitude and longitude coordinates shown are based on the North American Datum of 1927 (NAD 27) as currently required by the Mass Media Bureau of the FCC.

Multichannel TV Sound: Stereo only.

Satellite Earth Stations: Scientific-Atlanta, 4.6-meter C-band; Scientific-Atlanta, 5-meter C-band; Harris, 6.1-meter Ku-band; Scientific-Atlanta, 7-meter C-band; Scientific-Atlanta, DX Engineering receivers.

SNG Mobile Dish: Hubcom, 2.4-meter Ku-band.

News Services: Conus, AP.

Ownership: Landmark Communications Inc. (Group Owner).

Began Operation: August 6, 1954. Working control of Life & Casualty Insurance Co. was acquired in 1958 by John D. & Clint W. Murchinson Jr., but FCC didn't approve this transfer of control until July 29, 1959 (Television Digest, Vol. 14:35, 15:30). American General Insurance Co. acquired 100% of the stock of Life & Casualty Insurance Co. on January 1, 1969. Sale to H & C Communications by American General Insurance Co. approved by FCC October 15, 1975. Sale to present owner by H & C Communications approved by FCC September 12, 1991 (Vol. 31:26).

Represented (sales): Eagle Television Sales.

Represented (legal): Hogan & Hartson LLP.

Personnel:
Debbie Turner, President & General Manager.

Paul Hastaba, General Sales Manager.

Natilie Ryman, Local Sales Manager.

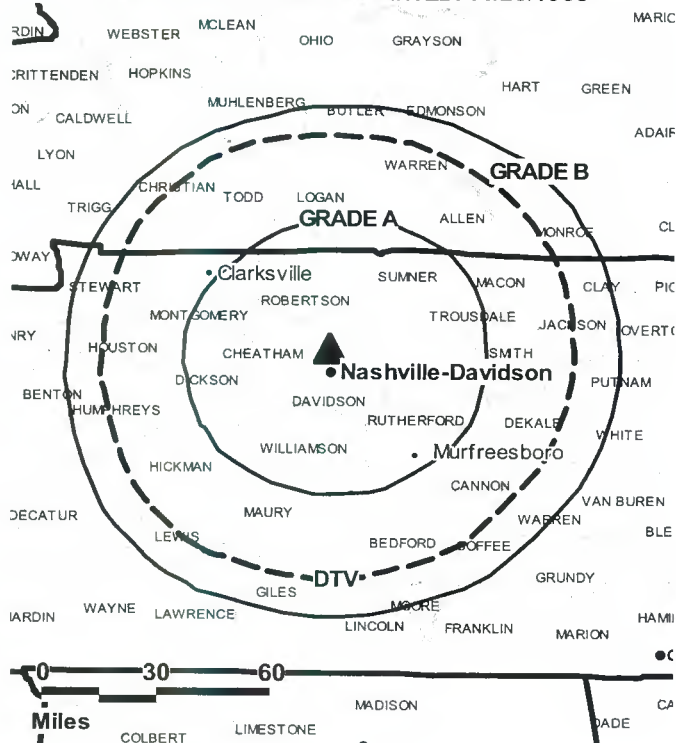
Tracy Smith, Local Sales Manager.

Lyn Plantinga, National Sales Manager.

Mike Cutler, News Director.

Roger Dowdy, Chief Engineer.

Julia Stone, Business Manager.

WTVF BMPCT-19850918KO GRANTED: 11/25/1985


© 2006 Warren Communications News

Mark Binda, Program Director.

Richard Eller, Promotion Director.

Charlie Orr, Production Manager.

Julie Hows, Traffic Manager.

Cheryl Tolber, Media Analysis Director.

Rates: On request.

City of License: Nashville. **Station DMA:** Nashville, TN. **Rank:** 30.

Circulation © 2005 Nielsen. Coverage based on Nielsen study.

GrandTotal	Cable TV Households	Non-cable TV Households	Total TV Households
Estimated Station Totals *	708,820	367,450	1,076,270
Average Weekly Circulation (2005)	462,653	239,367	702,020
Average Daily Circulation (2005)			372,618
Station DMA Total	Cable TV Households	Non-cable TV Households	Total TV Households
Estimated Station Totals *	528,280	317,350	845,630
Average Weekly Circulation (2005)	400,130	230,272	630,402
Average Daily Circulation (2005)			348,225
Other DMA Total	Cable TV Households	Non-cable TV Households	Total TV Households
Estimated Station Totals *	180,540	50,100	230,640
Average Weekly Circulation (2005)	62,523	9,095	71,618
Average Daily Circulation (2005)			24,393

*Estimated station totals are sums of the Nielsen TV and Cable TV household estimates for each county in which the station registers viewing of more than 5% as per the Nielsen Survey Methods.

WTVF-DT
Ch. 56

Network Service: CBS.

Licensee: News-Channel 5 Network LP, 474 James Robertson Pkwy., Nashville, TN 37219.

Studio: 474 James Robertson Pkwy., Nashville, TN 37219.

Mailing Address: 474 James Robertson Pkwy., Nashville, TN 37219.

Phone: 615-244-5000. **Fax:** 615-244-9883.

E-mail: news@newschannel5.com

Web Site: http://www.newschannel5.com

Technical Facilities: Channel No. 56 (722-728 MHz). Authorized power: 405-kw max. visual. Antenna: 1329-ft above av. terrain, 1066-ft. above ground.

Latitude	36°	16'	005"
Longitude	86°	47'	16"

Holds CP for change to 1000-kw max. visual, 1332-ft above av. terrain, 1066-ft. above ground, 1936-ft. above sea level; BPCDT-20041029AEX.

Note: Latitude and longitude coordinates shown are based on the North American Datum of 1927 (NAD 27) as currently required by the Mass Media Bureau of the FCC.

Ownership: Landmark Communications Inc. (Group Owner).

Began Operation: November 15, 2001. High Definition.

Represented (sales): Eagle Television Sales.

Represented (legal): Hogan & Hartson LLP.

Personnel:

Debbie Turner, President & General Manager.

Paul Hastaba, General Sales Manager.

Natalie Ryman, Local Sales Manager.

Tracy Smith, Local Sales Manager.

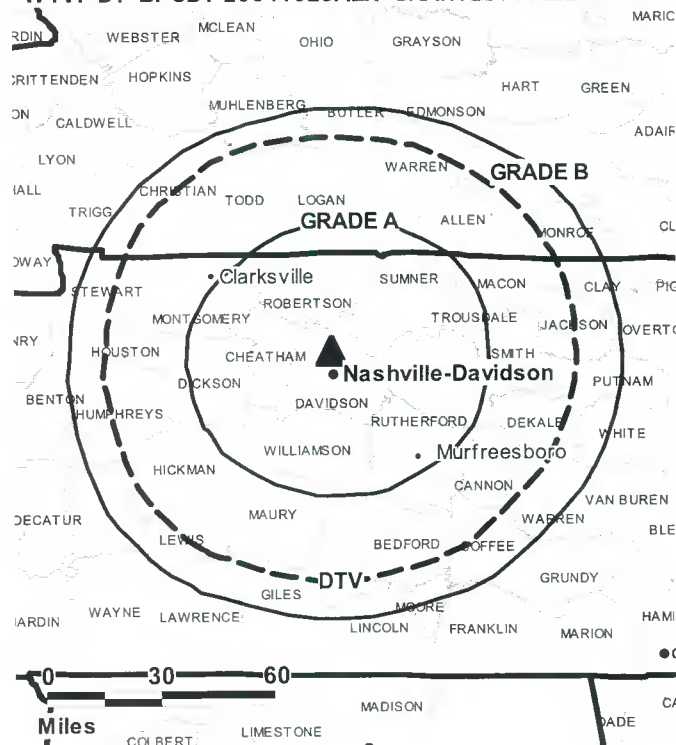
Lyn Plantinga, National Sales Manager.

Mike Cutler, News Director.

Roger Dowdy, Chief Engineer.

Julia Stone, Business Manager.

WTVF-DT BPCDT-20041029AEX GRANTED: 11/2/2004



© 2006 Warren Communications News

Mark Binder, Program Director.

Richard Eller, Promotion Director.

Charlie Orr, Production Manager.

Julie Hows, Traffic Manager.

Cheryl Tolber, Media Analysis Director.

City of License: Nashville. **Station DMA:** Nashville, TN. **Rank:** 30.

Nielsen Data: Not available.

WUXP-DT
Ch. 21

Network Service: UPN.

Grantee: WUXP Licensee LLC, 10706 Beaver Dam Rd., Cockeysville, MD 21030.

Studio: 631 Mainstream Dr., Nashville, TN 37228.

Mailing Address: 631 Mainstream Dr., Nashville, TN 37228.

Phone: 615-259-5617. **Fax:** 615-259-3962.

E-mail: gcarr@upn30.com

Web Site: <http://www.upn30.com>

Technical Facilities: Channel No. 21 (512-518 MHz). Authorized power: 1000-kw max. visual. Antenna: 1355-ft above av. terrain, 1155-ft. above ground.

Latitude	36°	15'	50"
Longitude	86°	47'	39"

Note: Latitude and longitude coordinates shown are based on the North American Datum of 1927 (NAD 27) as currently required by the Mass Media Bureau of the FCC.

Ownership: Sinclair Broadcast Group Inc. (Group Owner).

Began Operation: Station operating under Special Temporary Authority at 7.6-kw max. visual; no on-air date.

Represented (sales): Millennium Sales & Marketing.

Personnel:

David S. Smith, President.

Steve Mann, Vice President & General Manager.

Pam Sullivan, General Sales Manager.

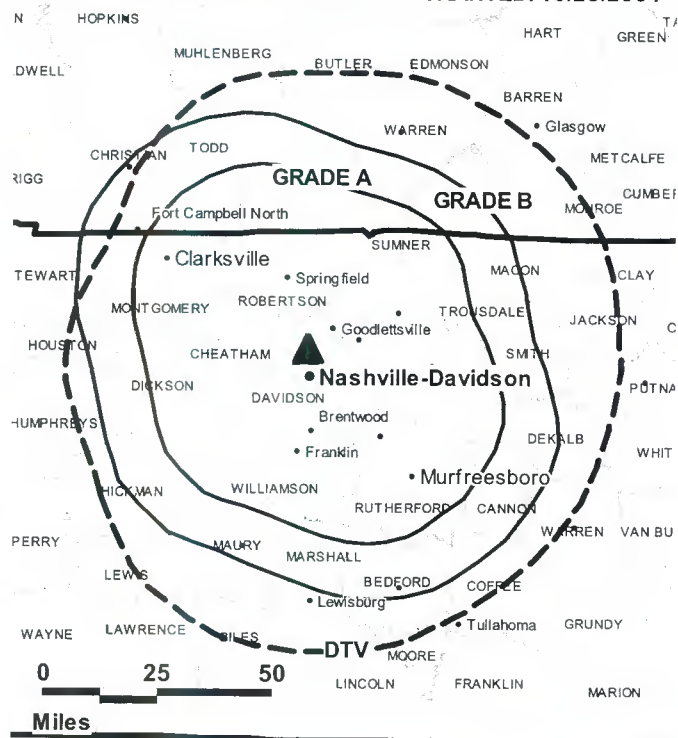
Greg Carr, Local Sales Manager.

Dale Dukowski, National Sales Manager.

David Birdsong, Chief Engineer.

Mark Dillon, Business Manager.

WUXP-DT BMPCDT-20010525AAJ GRANTED: 10/25/2001



© 2006 Warren Communications News

Lee Scott, Program, Production & Promotion Director.

Kati Leach, Traffic Manager.

City of License: Nashville. **Station DMA:** Nashville, TN. **Rank:** 30.

Nielsen Data: Not available.

WZTV**Ch. 17****Network Service:** FOX.**Licensee:** WZTV Licensee LLC, 10706 Beaver Dam Rd., Cockeysville, MD 21030.**Studio:** 631 Mainstream Dr., Nashville, TN 37228.**Mailing Address:** 631 Mainstream Dr., Nashville, TN 37228.**Phone:** 615-259-5617. **Fax:** 615-259-3962.**E-mail:** sales@fox17.com**Web Site:** http://www.fox17.com**Technical Facilities:** Channel No. 17 (488-494 MHz). Authorized power: 3266-kw max. & 2193-kw horizontal visual, 327-kw & 219-kw horizontal aural. Antenna: 1160-ft above av. terrain, 1062-ft. above ground, 1742-ft. above sea level.

Latitude	36°	08'	27"
Longitude	86°	51'	56"

Holds CP for change to 3240-kw max. visual, 1407-ft above av. terrain, 1207-ft. above ground, 2005-ft. above sea level; lat. 36° 15' 50", long. 86° 47' 39", BPCT-20010529ABM.

Transmitter: 5700 Knob Rd., Nashville.**Digital Facilities:** Channel No. 15 (476-482 MHz). Power: 1000-kw max. visual. Antenna: 1348-ft above av. terrain, 1148-ft. above ground, 1946-ft. above sea level.

Latitude	36°	15'	50"
Longitude	86°	47'	39"

FCC Digital File Number: BPCDT-19991101ADI. Granted: November 08, 2002.**Note:** Latitude and longitude coordinates shown are based on the North American Datum of 1927 (NAD 27) as currently required by the Mass Media Bureau of the FCC.**Multichannel TV Sound:** Stereo and separate audio program.**Satellite Earth Stations:** Transmitter Harris; Scientific-Atlanta, 5-meter C-band; Comtech, 5-meter KC-band; Wegener, Standard Components receivers.**News Service:** AP.**LMA:** Local marketing agreement with WUXP (U), Nashville.**Ownership:** Sinclair Broadcast Group Inc. (Group Owner).

Began Operation: August 5, 1968. As WMCV, station left air March 14, 1971. Sale to Hudson Broadcasting approved by FCC August 1974. Sale to Robert K. Zelle et al., approved by FCC September 30, 1975. Resumed operation March 6, 1976. Sale to Multimedia Inc. by Robert K. Zelle, et al., approved by FCC December 14, 1979 Television Digest, Vol. 19:5; 20:10). Sale to Act III Broadcasting by Multimedia Inc. approved by FCC April 29, 1988 (Vol. 28:5, 12, 26). Sale to Sullivan Broadcasting Co. by Act III Broadcasting approved by FCC December 15, 1995. Transfer to present owner by Sullivan Broadcasting Co. approved by FCC December 10, 2001 (Vol. 41:38).

Represented (sales): Millennium Sales & Marketing.**Represented (legal):** Arter & Hadden LLP.**Represented (engineering):** Denny & Associates PC.**Personnel:**

David S. Smith, President.

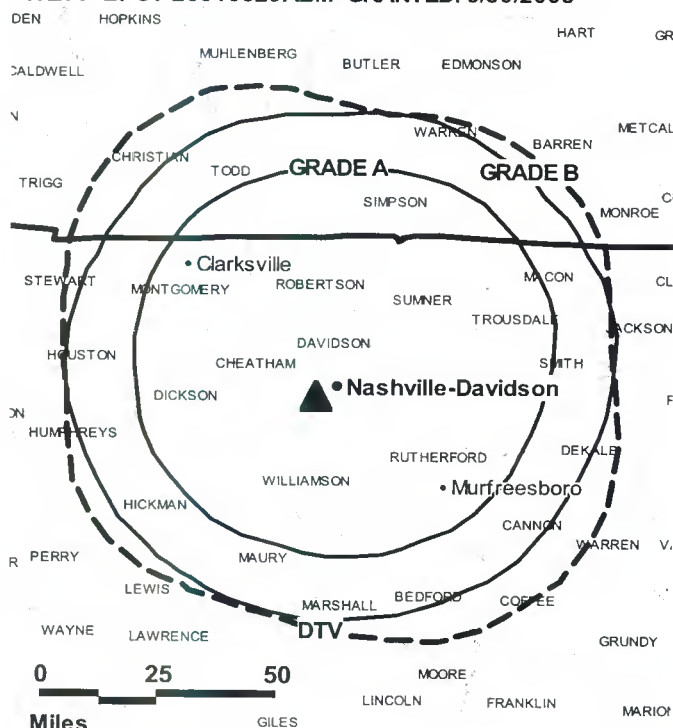
Steve Mann, vice President & General Manager.

Pam Sullivan, General Sales Manager.

Amy Shelton, Local Sales Manager.

Dale Bukowski, National Sales Manager.

Ken Smith, News Director.

WZTV BPCT-20010529ABM GRANTED: 6/30/2003

© 2006 Warren Communications News

David Birdsong, Chief Engineer.**Mark Dillon**, Business Manager.**Becky Dan**, Program, Promotion & Production Director.**Kati Leach**, Traffic Manager.**Highest 30 Sec. Rate:** \$10,000.**City of License:** Nashville. **Station DMA:** Nashville, TN. **Rank:** 30.

Circulation © 2005 Nielsen. Coverage based on Nielsen study.

GrandTotal	Cable TV Households	Non-cable TV Households	Total TV Households
Estimated Station Totals *	590,090	342,470	932,560
Average Weekly Circulation (2005)	295,092	143,001	438,093
Average Daily Circulation (2005)			149,197
Station DMA Total	Cable TV Households	Non-cable TV Households	Total TV Households
Estimated Station Totals *	528,280	317,350	845,630
Average Weekly Circulation (2005)	276,640	140,920	417,560
Average Daily Circulation (2005)			143,673
Other DMA Total	Cable TV Households	Non-cable TV Households	Total TV Households
Estimated Station Totals *	61,810	25,120	86,930
Average Weekly Circulation (2005)	18,452	2,081	20,533
Average Daily Circulation (2005)			5,524

*Estimated station totals are sums of the Nielsen TV and Cable TV household estimates for each county in which the station registers viewing of more than 5% as per the Nielsen Survey Methods.

WVLR
Ch. 48

Licensee: Volunteer Christian Television Inc., Box 6922, Clearwater, FL 33758.

Studio: 306 Kyker Ferry Rd., Kodak, TN 37764.

Mailing Address: 306 Kyker Ferry Rd, Kodak, TN 37764.

Phone: 865-932-4803. **Fax:** 865-932-4102.

E-mail: therontv48@comcast.net

Web Site: <http://www.ctnonline.com> or www.tv48.org

Technical Facilities: Channel No. 48 (674-680 MHz). Authorized power: 5000-kw max. visual. Antenna: 1414-ft above av. terrain, 280-ft. above ground, 2720-ft. above sea level.

Latitude	36°	15'	30"
Longitude	83°	37'	43"

Transmitter: 950 Blackburn Lane, New Tazewell.

Note: Latitude and longitude coordinates shown are based on the North American Datum of 1927 (NAD 27) as currently required by the Mass Media Bureau of the FCC.

Ownership: Christian Television Corp. Inc. (Group Owner).

Began Operation: October 1, 2002. Sale to present owner by Tazewell Broadcasting LLC approved by FCC January 9, 2002.

Represented (legal): Hardy & Carey LLP.

Personnel:

Bob D'Andrea, President.

Theron P. Woodward, General Manager.

Tom Evensen, Chief Engineer.

Scott Dunkel, Traffic Manager.

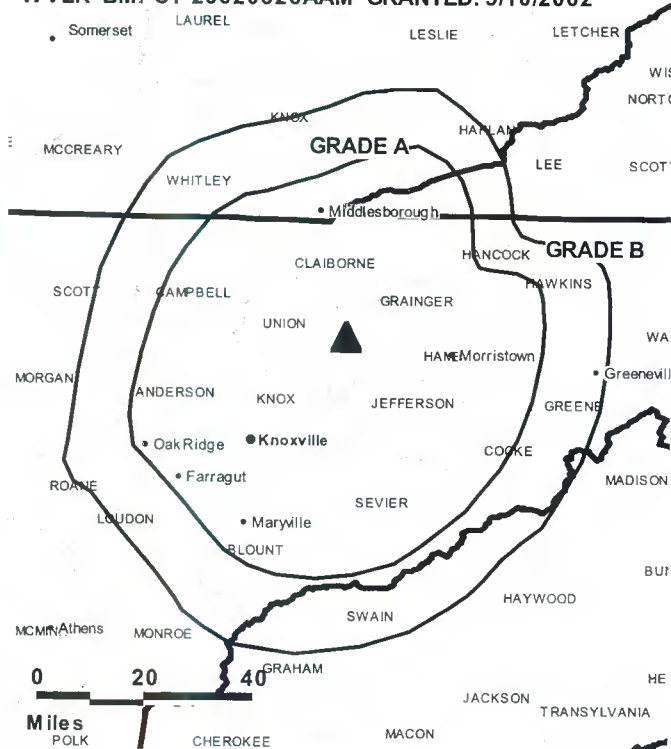
Maria Woodward, Office Manager.

City of License: Tazewell. **Station DMA:** Knoxville, TN. **Rank:** 58.

Communications Daily

The Authoritative News Service of
Electronic Communications
For Information, call 800-771-9202

WVLR BMPCT-20020326AAM GRANTED: 5/10/2002

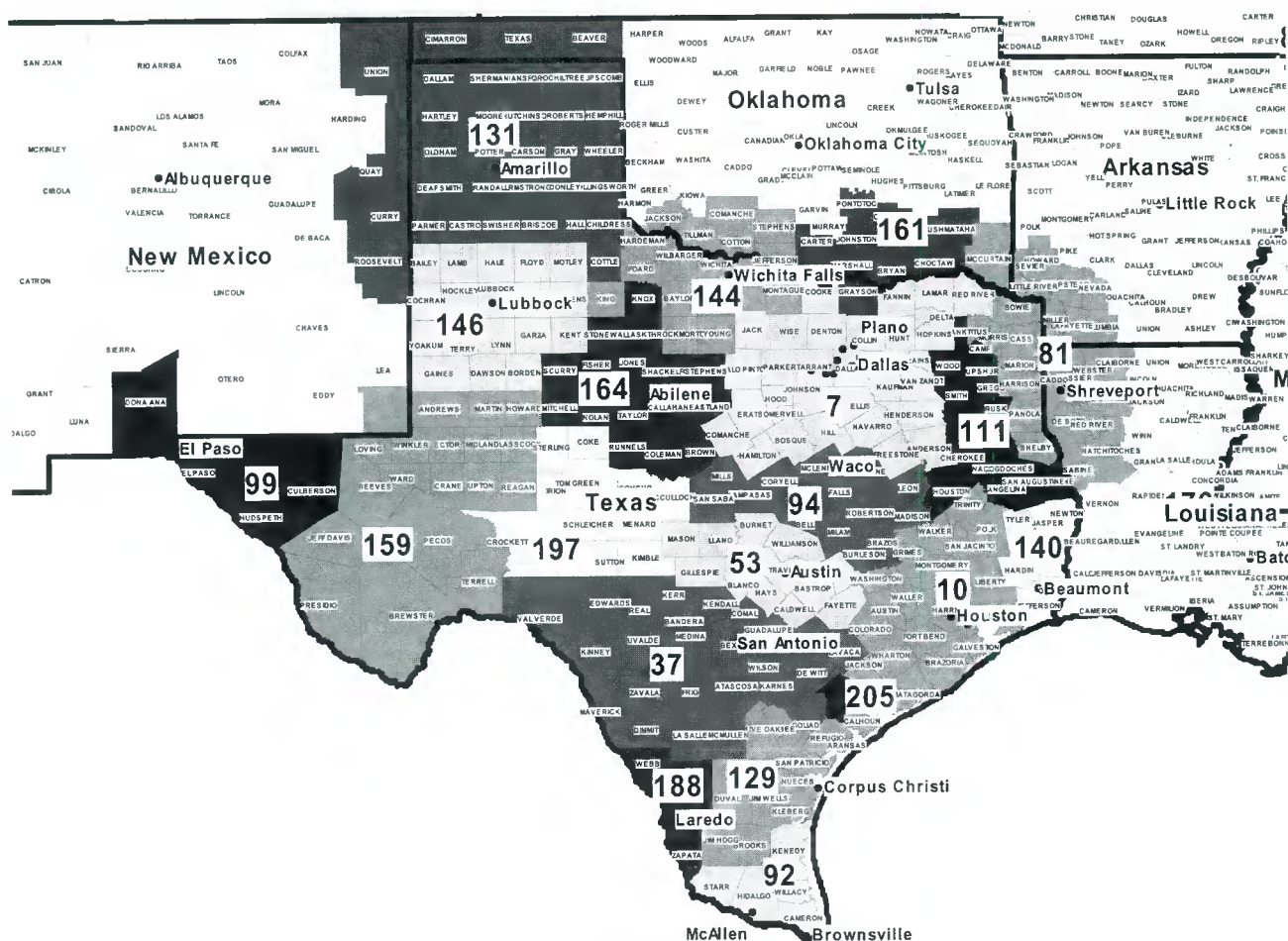


Circulation © 2005 Nielsen. Coverage based on Nielsen study.

GrandTotal	Cable TV Households	Non-cable TV Households	Total TV Households
Estimated Station Totals *	37,920	2,400	40,320
Average Weekly Circulation (2005)	2,604	338	2,942
Average Daily Circulation (2005)			523

Station DMA Total	Cable TV Households	Non-cable TV Households	Total TV Households
Estimated Station Totals *	37,920	2,400	40,320
Average Weekly Circulation (2005)	2,604	338	2,942
Average Daily Circulation (2005)			523

*Estimated station totals are sums of the Nielsen TV and Cable TV household estimates for each county in which the station registers viewing of more than 5% as per the Nielsen Survey Methods.



© 2006 Warren Communications News

MARKET	NIelsen DMA TV HOUSEHOLDS	RANK	MARKET AREA COMMERCIAL STATIONS
Dallas-Fort Worth, TX	2,336,140	7	KDAF (33); KDAF-DT (32); KDFI (27); KDFI-DT (36); KDFW (4); KDFW-DT (35); KDTX-DT (45); KDTX-TV (58); KFWD (52); KFWD-DT (51); KLDT (55); KLDT-DT (54); KMPX (29); KMPX-DT (30); KPXD (68); KPXD-DT (42); KSTR-DT (48); KSTR-TV (49); KTAQ (47); KTAQ-DT (46); KTVT (11); KTVT-DT (19); KTXA (21); KTXA-DT (18); KUVN-DT (24); KUVN-TV (23); KXAS-DT (41); KXAS-TV (5); KXTX-DT (40); KXTX-TV (39); WFAA-DT (9); WFAA-TV (8)
Houston, TX	1,938,670	10	KAZH (57); KAZH-DT (41); KFTH-DT (36); KFTH-TV (67); KHOU-DT (31); KHOU-TV (11); KHWB (39); KHWB-DT (38); KNWS-DT (52); KNWS-TV (51); KPRC-DT (35); KPRC-TV (2); KPXB (49); KPXB-DT (5); KRIV (26); KRIV-DT (27); KTBU (55); KTBU-DT (42); KTMD (47); KTMD-DT (48); KTRK-DT (32); KTRK-TV (13); KTXH (20); KTXH-DT (19); KXLN-DT (46); KXLN-TV (45); KZJL (61); KZJL-DT (44)
San Antonio, TX	760,410	37	KABB (29); KABB-DT (30); KBEJ (2); KENS-DT (55); KENS-TV (5); KPXL (26); KRRT (35); KRRT-DT (32); KSAT-DT (48); KSAT-TV (12); KTRG (10); KVAW (16); KVDA (60); KVDA-DT (38); KWEX-DT (39); KWEX-TV (41); WOAI-DT (58); WOAI-TV (4)
Austin, TX	589,360	53	KAKW-DT (23); KAKW-TV (62); KEYE-DT (43); KEYE-TV (42); KNVA (54); KNVA-DT (49); KTBC (7); KTBC-DT (56); KVUE (24); KVUE-DT (33); KXAM-DT (27); KXAM-TV (14); KXAN-DT (21); KXAN-TV (36)
Shreveport, LA	382,080	81	KMSS-DT (34); KMSS-TV (33); KPXJ (21); KSHV (45); KSHV-DT (44); KSLA-DT (17); KSLA-TV (12); KTAL-DT (15); KTAL-TV (6); KTBS-DT (28); KTBS-TV (3)
Harlingen-Weslaco-Brownsville-McAllen, TX	318,800	92	KGBT-DT (31); KGBT-TV (4); KNVO (48); KNVO-DT (49); KRGV-DT (13); KRGV-TV (5); KTLN (40); KTLN-DT (20); KVEO (23); KVEO-DT (24); XHFX (17); XHRI-TV (2)
Waco-Temple-Bryan, TX	310,960	94	KBTX-DT (59); KBTX-TV (3); KCEN-DT (9); KCEN-TV (6); KWKT (44); KWKT-DT (57); KWTX-DT (53); KWTX-TV (10); KXXV (25); KXXV-DT (26); KYLE (28); KYLE-DT (29)
El Paso, TX-Las Cruces, NM	290,540	99	KDBC-DT (18); KDBC-TV (4); KFOX-DT (15); KFOX-TV (14); KINT-DT (25); KINT-TV (26); KTDO (48); KTDO-DT (47); KTFN (65); KTFN-DT (51); KTSM-DT (16); KTSM-TV (9); KVIA-DT (17); KVIA-TV (7); XEJ-TV (5); XEPM-TV (2); XHJ-TV (44)
Tyler-Longview (Lufkin & Nacogdoches), TX	255,770	111	KCEB (54); KETK-DT (22); KETK-TV (56); KPFX (51); KPFX-DT (31); KLTV (7); KTRT (9); KYTX (19); KYTX-DT (18)
Corpus Christi, TX	192,380	129	KIII (3); KORO (28); KORO-DT (27); KRIS-DT (13); KRIS-TV (6); KZTV (10); KZTV-DT (18)
Amarillo, TX	190,250	131	KAMR-DT (42); KAMR-TV (4); KCIT (14); KCIT-DT (15); KEYU-DT (31); KFDDA-DT (9); KFDDA-TV (10); KPTF (18); KVIH-DT (20); KVIH-TV (12); KVII-DT (23); KVII-TV (7)
Beaumont-Port Arthur, TX	167,430	140	KBMT (12); KBMT-DT (50); KBTV-DT (40); KBTV-TV (4); KFDM-DT (21); KFDM-TV (6); KITU-DT (33)

(Continued on next page)

Wichita Falls, TX & Lawton, OK	154,960	144
Lubbock, TX	152,150	146
Odessa-Midland, TX	135,100	159
Sherman, TX-Ada, OK	124,060	161
Abilene-Sweetwater, TX	112,510	164
Laredo, TX	64,410	188
San Angelo, TX	53,330	197
Victoria, TX	30,250	205

KAUZ-DT (22); KAUZ-TV (6); KFDX-DT (28); KFDX-TV (3); KJTL (18); KJTL-DT (15); KSWO-DT (22); KSWO-TV (7)
 KAMC (28); KAMC-DT (27); KCBD (11); KCBD-DT (9); KJTV-DT (35); KJTV-TV (34); KLBK-DT (38); KLBK-TV (13); KPTB (16); KPTB-DT (25); KUPT (22)
 KMID (2); KMID-DT (26); KMLM (42); KMLM-DT (43); KOSA-DT (31); KOSA-TV (7); KPEJ (24); KPEJ-DT (23); KPXK (30); KUPB (18); KWAB-DT (33); KWAB-TV (4); KWES-DT (13); KWES-TV (9)
 KTEN (10); KTEN-DT (26); KXII (12); KXII-DT (20)
 KPCB (17); KPCB-DT (10); KRBC-DT (29); KRBC-TV (9); KTAB-DT (11); KTAB-TV (32); KTXS-DT (20); KTXS-TV (12); KXVA (15)
 KGNS-DT (15); KGNS-TV (8); KLDO-DT (19); KLDO-TV (27); KVTU (13); KVTU-DT (14); XEFE-TV (2); XHFTX (57)
 KIDY (6); KIDY-DT (19); KLST (8); KLST-DT (11); KSAN-DT (16); KSAN-TV (3)
 KAVU-DT (15); KAVU-TV (25); KVCT (19); KVCT-DT (11)

Texas Digital Station Totals as of October 1, 2005

	VHF	UHF	TOTAL
Commercial Television	12	92	104
Educational Television	4	14	18
	16	106	122

Texas Analog Station Totals as of October 1, 2005

	VHF	UHF	TOTAL
Commercial Television	53	69	122
Educational Television	7	13	20
	60	82	142

KRBC-DT
Ch. 29

Network Service: NBC.

Grantee: Mission Broadcasting Inc., 544 Red Rock Dr., Wadsworth, OH 44281.

Studio: 4510 S. 14th St., Abilene, TX 79605.

Mailing Address: 4510 S. 14th St., Abilene, TX 79605.

Phone: 325-692-4242. **Fax:** 325-692-8265.

E-mail: sales@krbc9.com

Web Site: http://www.krbctv.com

Technical Facilities: Channel No. 29 (560-566 MHz). Authorized power: 1000-kw max. visual, aural. Antenna: 879-ft above av. terrain, 514-ft. above ground, 2864-ft. above sea level.

Latitude	32°	17'	06"
Longitude	99°	44'	23"

Note: Latitude and longitude coordinates shown are based on the North American Datum of 1927 (NAD 27) as currently required by the Mass Media Bureau of the FCC.

Ownership: Mission Broadcasting Inc. (Group Owner).

Began Operation: Station operating under Special Temporary Authority at 2.5-kw max. visual; no on-air date.

Represented (legal): Drinker Biddle & Reath LLP.

Represented (sales): Petry Television Inc.

Personnel:

Jorge Montoya, General Manager & General Sales Manager.

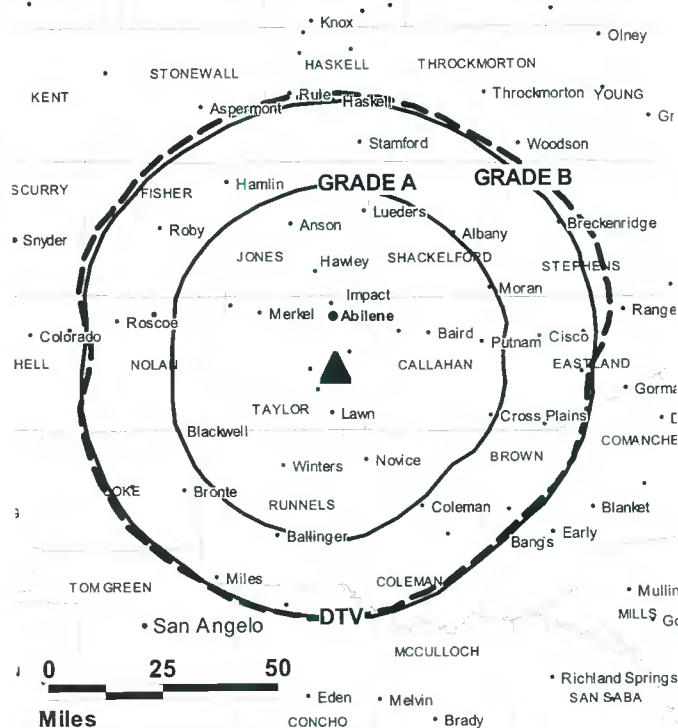
Tom Vodak, News Director.

Glen McCandless, Chief Engineer.

Debbie Freeman, Business Manager.

Cindy Wolcott, Program Director.

KRBC-DT BMPCDT-20040802AMT GRANTED: 9/2/2004



© 2006 Warren Communications News

Karen Yarbrough, Promotion Manager.

Marian Jett, Traffic Manager.

City of License: Abilene. **Station DMA:** Abilene-Sweetwater, TX. **Rank:** 164.

Nielsen Data: Not available.

KRBC-TV

Ch. 9

(Operates satellite KSAN-TV, San Angelo)

Network Service: NBC.

Licensee: Mission Broadcasting Inc., 544 Red Rock Dr., Wadsworth, OH 44281.

Studio: 4510 S. 14th St., Abilene, TX 79605.

Mailing Address: 4510 S. 14th St., Abilene, TX 79605.

Phone: 325-692-4242. Fax: 325-692-8265.

E-mail: sales@krbc9.com

Web Site: http://www.krbctv.com

Technical Facilities: Channel No. 9 (186-192 MHz). Authorized power: 316-kw visual, aural. Antenna: 850-ft above av. terrain, 498-ft. above ground, 2848-ft. above sea level.

Latitude	32°	17'	06"
Longitude	99°	44'	23"

Digital Facilities: Channel No. 29 (560-566 MHz). Power: 1000-kw max. visual, aural. Antenna: 879-ft above av. terrain, 514-ft. above ground, 2864-ft. above sea level.

Latitude	32°	17'	06"
Longitude	99°	44'	23"

FCC Digital File Number: BPCDT-19991015ABI. Granted: September 02, 2004.

Note: Latitude and longitude coordinates shown are based on the North American Datum of 1927 (NAD 27) as currently required by the Mass Media Bureau of the FCC.

Multichannel TV Sound: Stereo only.

News Service: AP.

LMA: Local marketing agreement with KSAN-TV (NBC), San Angelo, TX.

Ownership: Mission Broadcasting Inc. (Group Owner).

Began Operation: August 24, 1953. Sale by Abilene Reporter News to Abilene Radio & Television Co. approved by FCC September 16, 1953 (Television Digest, Vol. 9:35, 38). Sale to Sunrise Television Partners LP by Abilene Radio & Television Co. approved by FCC February 10, 1998. Transfer of control to Smith Broadcasting Partners LP approved by FCC July 12, 2000; equity interest retained by Sunrise Television Partners LP. Transfer to LIN TV Corp. by Smith Broadcasting Partners LP & Sunrise Television Partners LP approved by FCC April 17, 2002. Sale to present owner by LIN TV Corp. approved by FCC May 20, 2003.

Represented (legal): Drinker Biddle & Reath LLP.

Represented (sales): Petry Television Inc.

Personnel:

Jorge Montoya, General Manager & General Sales Manager.

Tom Vodak, News Director.

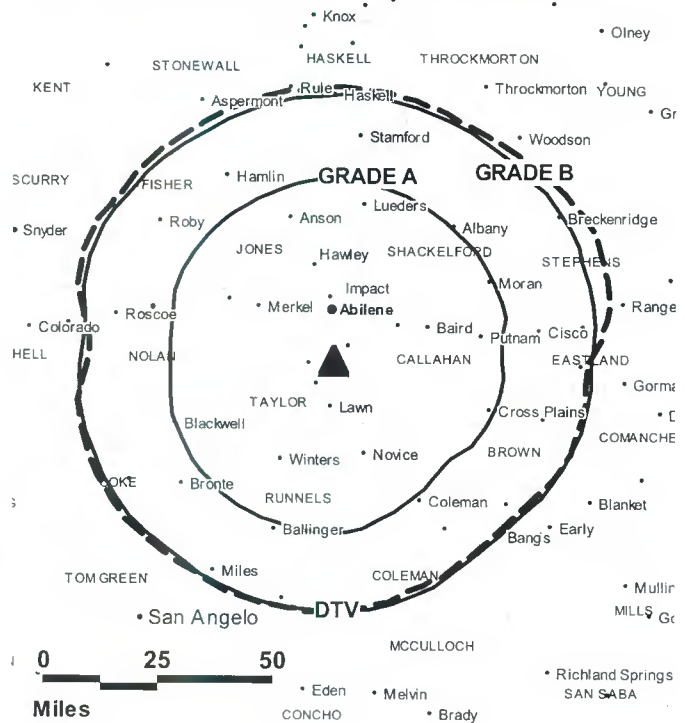
Glenn McCandless, Chief Engineer.

Debbie Freeman, Business Manager.

Cindy Wolcott, Program Director.

Karen Yarbrough, Promotions Manager.

KRBC-TV BPCT-20030123AAJ GRANTED: 12/3/2003



© 2006 Warren Communications News

Marian Jett, Traffic Manager.

Highest 30 Sec. Rate: \$2000.

City of License: Abilene. Station DMA: Abilene-Sweetwater, TX. Rank: 164.

Circulation © 2005 Nielsen. Coverage based on Nielsen study.

GrandTotal	Cable TV Households	Non-cable TV Households	Total TV Households
Estimated Station Totals *	64,680	48,100	112,780
Average Weekly Circulation (2005)	37,098	23,019	60,117
Average Daily Circulation (2005)			29,676
Station DMA Total	Cable TV Households	Non-cable TV Households	Total TV Households
Estimated Station Totals *	64,680	45,870	110,550
Average Weekly Circulation (2005)	37,098	22,783	59,881
Average Daily Circulation (2005)			29,590
Other DMA Total	Cable TV Households	Non-cable TV Households	Total TV Households
Estimated Station Totals *	0	2,230	2,230
Average Weekly Circulation (2005)	0	236	236
Average Daily Circulation (2005)			86

*Estimated station totals are sums of the Nielsen TV and Cable TV household estimates for each county in which the station registers viewing of more than 5% as per the Nielsen Survey Methods.

KTAB-DT
Ch. 11

Network Service: CBS.

Grantee: Nexstar Finance Inc., 909 Lake Carolyn Pkwy., Suite 1450, Irving, TX 75039.

Studio: 5401 S. 14th St., Abilene, TX 79606.

Mailing Address: Box 5309, Abilene, TX 79608-5309.

Phone: 325-695-7777. **Fax:** 325-695-9922.

E-mail: gkiger@ktabtv.com

Web Site: http://www.ktabtv.com

Technical Facilities: Channel No. 11 (198-204 MHz). Authorized power: 2.5-kw visual. Antenna: 1545-ft above av. terrain, 705-ft. above ground.

Latitude	41°	10'	58"
Longitude	75°	52'	26"

Note: Latitude and longitude coordinates shown are based on the North American Datum of 1927 (NAD 27) as currently required by the Mass Media Bureau of the FCC.

Ownership: Nexstar Broadcasting Group Inc. (Group Owner).

Began Operation: Station operating under Special Temporary Authority at 2.07-kw max. visual; no on-air date.

Represented (legal): Drinker Biddle & Reath LLP.

Represented (sales): Petry Television Inc.

Personnel:

Gayle Kiger, General Manager.

Justin Riggan, Sales Manager.

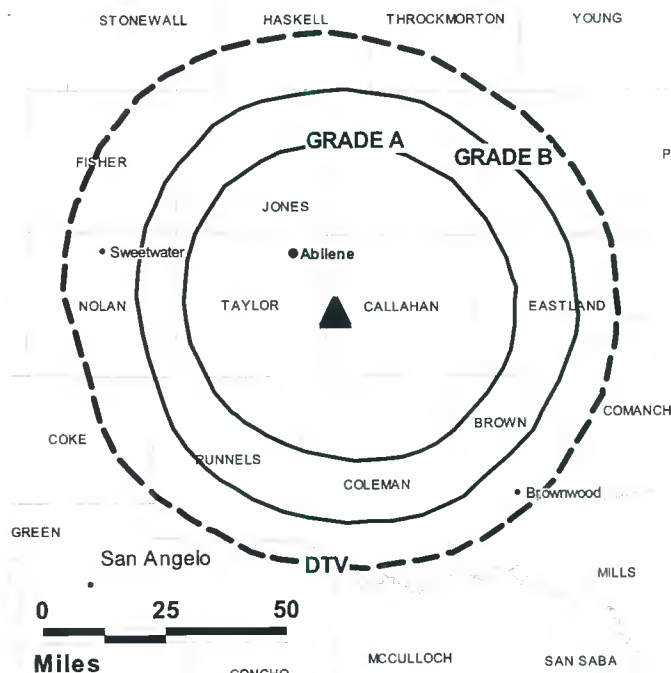
Amanda Campbell, Local Sales Manager, Program & Promotion Director.

Tom Vodak, News Director.

Glenn McCandless, Chief Engineer.

Darlene Loza, Business Manager.

KTAB-DT BPCDT-19991104AAU GRANTED: 2/22/2001



© 2006 Warren Communications News

Patsy Downing, Traffic Manager.

City of License: Abilene. **Station DMA:** Abilene-Sweetwater, TX. **Rank:** 164.

Nielsen Data: Not available.

KTAB-TV

Ch. 32

Network Service: CBS.

Licensee: Nexstar Finance Inc., 909 Lake Carolyn Pkwy., Suite 1450, Irving, TX 75039.

Studio: 5401 S. 14th St., Abilene, TX 79606.

Mailing Address: Box 5309, Abilene, TX 79608-5309.

Phone: 325-695-2777. **Fax:** 325-695-9922.

E-mail: gkiger@ktabtv.com

Web Site: http://www.ktabtv.com

Technical Facilities: Channel No. 32 (578-584 MHz). Authorized power: 2040-kw max. & 1230-kw horizontal visual, 408-kw & 245-kw horizontal aural. Antenna: 920-ft above av. terrain, 749-ft. above ground, 2949-ft. above sea level.

Latitude	32°	16'	35"
Longitude	99°	35'	39"

Transmitter: Near Hwy. 36, 15-mi. SE of Abilene.

Digital Facilities: Channel No. 11 (198-204 MHz). Power: 2.5-kw visual. Antenna: 1545-ft above av. terrain, 705-ft. above ground.

Latitude	41°	10'	58"
Longitude	75°	52'	26"

FCC Digital File Number: BPCDT-19991104AAU. Granted: February 22, 2001.

Note: Latitude and longitude coordinates shown are based on the North American Datum of 1927 (NAD 27) as currently required by the Mass Media Bureau of the FCC.

Satellite Earth Stations: Transmitter Harris; Vertex, 4.7-meter Ku-band; Scientific-Atlanta, 4.7-meter C-band; Scientific-Atlanta, 7-meter C-band; Scientific-Atlanta, M/A-Com receivers.

News Service: AP.

Ownership: Nexstar Broadcasting Group Inc. (Group Owner).

Began Operation: October 6, 1979. Sale to present owner from Shooting Star Broadcasting approved by FCC July 7, 1999. Sale to Shooting Star Broadcasting from Shamrock Holdings Inc. approved by FCC November 14, 1996. Sale to Shamrock Holdings Inc. by Television Investors Ltd. Partnership approved by FCC November 25, 1986 (Television Digest, Vol. 26:42). Sale to Television Investors Ltd. Partnership by Big Country TV of Abilene Inc. approved by FCC December 31, 1984. Sale to Big Country by William Terry, et al., approved by FCC May 25, 1984.

Represented (sales): Petry Television Inc.

Represented (legal): Drinker Biddle & Reath LLP.

Personnel:

Gayle Kiger, General Manager.

Eric Thomas, Sales Manager.

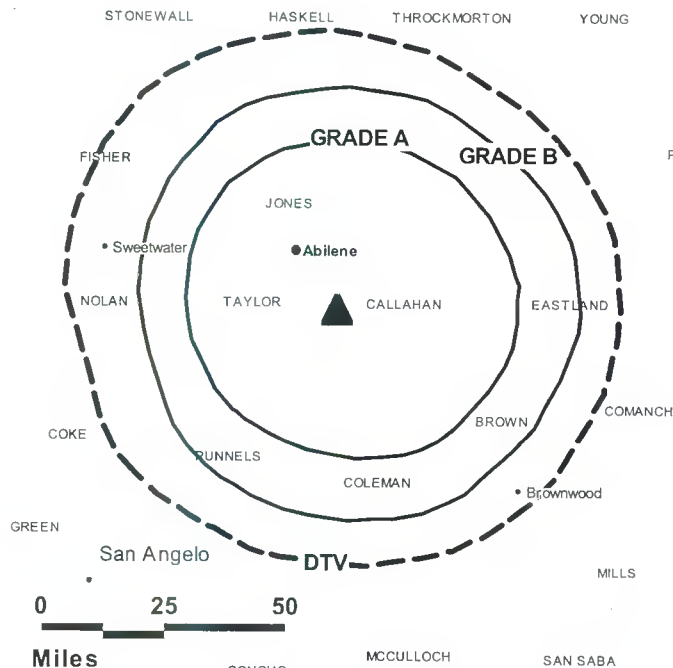
Amanda Campbell, Local Sales Manager & Promotion & Program Director.

Kepper, Tupper & Company

We brokered the sale of KTAB-TV

112 High Ridge Avenue, Ridgefield, CT (203)431-3366

KTAB-TV BPCT-19961118KK GRANTED: 10/4/1998



© 2006 Warren Communications News

Tom Vodak, News Director.

Glenn McCandless, Chief Engineer.

Darlene Loza, Business Manager.

Patsy Downing, Traffic Manager.

Highest 30 Sec. Rate: \$600.

City of License: Abilene. **Station DMA:** Abilene-Sweetwater, TX. **Rank:** 164.

Circulation © 2005 Nielsen. Coverage based on Nielsen study.

GrandTotal	Cable TV Households	Non-cable TV Households	Total TV Households
Estimated Station Totals *	65,430	47,280	112,710
Average Weekly Circulation (2005)	46,198	23,835	70,033
Average Daily Circulation (2005)			41,129
Station DMA Total	Cable TV Households	Non-cable TV Households	Total TV Households
Estimated Station Totals *	64,680	45,870	110,550
Average Weekly Circulation (2005)	46,131	23,731	69,862
Average Daily Circulation (2005)			41,069
Other DMA Total	Cable TV Households	Non-cable TV Households	Total TV Households
Estimated Station Totals *	750	1,410	2,160
Average Weekly Circulation (2005)	67	104	171
Average Daily Circulation (2005)			60

*Estimated station totals are sums of the Nielsen TV and Cable TV household estimates for each county in which the station registers viewing of more than 5% as per the Nielsen Survey Methods.

KXVA
Ch. 15

Licensee: Sage Broadcasting Corp., 406 S. Irving, San Angelo, TX 76903.

Studio: 500 Chesnut St, Suite 804, Abilene, TX 79602.

Mailing Address: 500 Chesnut St., Suite 804, Abilene, TX 79602.

Phone: 325-672-5606. **Fax:** 325-676-2437.

E-mail: michele@kxvafox.com

Technical Facilities: Channel No. 15 (476-482 MHz). Authorized power: 2200-kw max. visual. Antenna: 1033-ft above av. terrain, 807-ft. above ground, 3005-ft. above sea level.

Latitude 32° 16' 35"
Longitude 99° 35' 12"

Transmitter: 1.7-mi. NW of Dudley, Callahan County.

Note: Latitude and longitude coordinates shown are based on the North American Datum of 1927 (NAD 27) as currently required by the Mass Media Bureau of the FCC.

Ownership: Sage Broadcasting Corp. (Group Owner).

Began Operation: January 30, 2001. Sale to present owner by Star Broadcasting Ltd. approved by FCC December 28, 2004.

Represented (legal): Cohn and Marks LLP.

Represented (sales): Millennium Sales & Marketing.

Personnel:

Brad Whitaker, General Manager.

Michele Howse, Local Sales Manager.

Mosha Lackey, Sales Associate.

Barbara Pointer, Sales Associate.

James Tilley, Chief Engineer.

Gunnar Flora, Creative Services Director.

Christina Crosswhite, Office Manager.

City of License: Abilene. **Station DMA:** Abilene-Sweetwater, TX. **Rank:** 164.

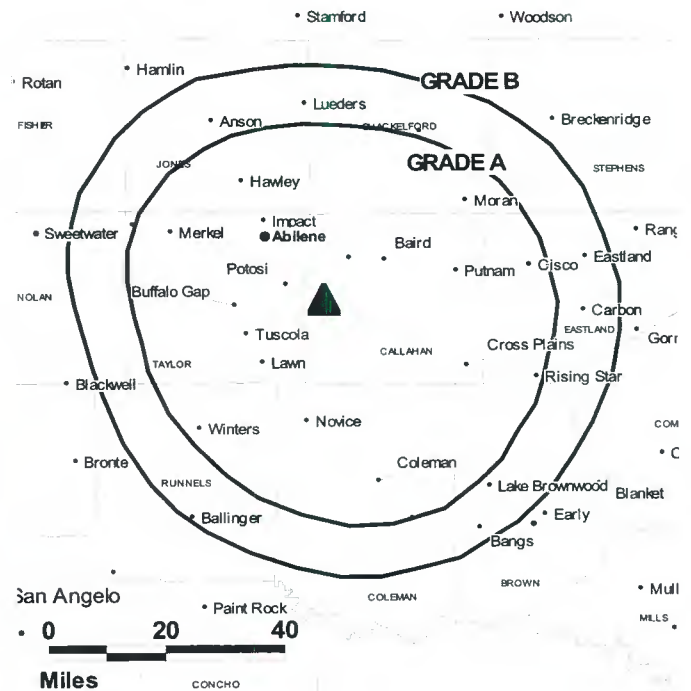
Television & Cable Factbook: ONLINE

For information, call 800-771-9202

www.factbookonline.com

KXVA BPCT-950123KW GRANTED: 6/15/2000

*YOUNG



Circulation © 2005 Nielsen. Coverage based on Nielsen study.

GrandTotal	Cable TV Households	Non-cable TV Households	Total TV Households
Estimated Station Totals *	62,140	44,150	106,290
Average Weekly Circulation (2005)	28,085	15,902	43,987
Average Daily Circulation (2005)			15,965
Station DMA Total	Cable TV Households	Non-cable TV Households	Total TV Households
Estimated Station Totals *	62,140	42,740	104,880
Average Weekly Circulation (2005)	28,085	15,798	43,883
Average Daily Circulation (2005)			15,940
Other DMA Total	Cable TV Households	Non-cable TV Households	Total TV Households
Estimated Station Totals *	0	1,410	1,410
Average Weekly Circulation (2005)	0	104	104
Average Daily Circulation (2005)			25

*Estimated station totals are sums of the Nielsen TV and Cable TV household estimates for each county in which the station registers viewing of more than 5% as per the Nielsen Survey Methods.

KFTH-DT
Ch. 36

Network Service: TEL.

Licensee: Univision Partnership of Houston, 1999 Avenue of the Stars, Suite 3050, Los Angeles, CA 90067.

Studio: 9444 Kirby Rd., Houston, TX 77054.

Mailing Address: 9444 Kirby Rd., Houston, TX 77054.

Phone: 713-662-4545. **Fax:** 713-668-9045.

Web Site: <http://www.univision.net>

Technical Facilities: Channel No. 36 (602-608 MHz). Authorized power: 1000-kw max. visual, aural. Antenna: 1900-ft above av. terrain, 1885-ft. above ground, 1962-ft. above sea level.

Latitude	29°	34'	15"
Longitude	95°	30'	37"

Note: Latitude and longitude coordinates shown are based on the North American Datum of 1927 (NAD 27) as currently required by the Mass Media Bureau of the FCC.

Ownership: Univision Communications Inc. (Group Owner).

Began Operation: October 1, 2002.

Personnel:

Craig Bland, General Manager.

Jose Oti, General Sales Manager.

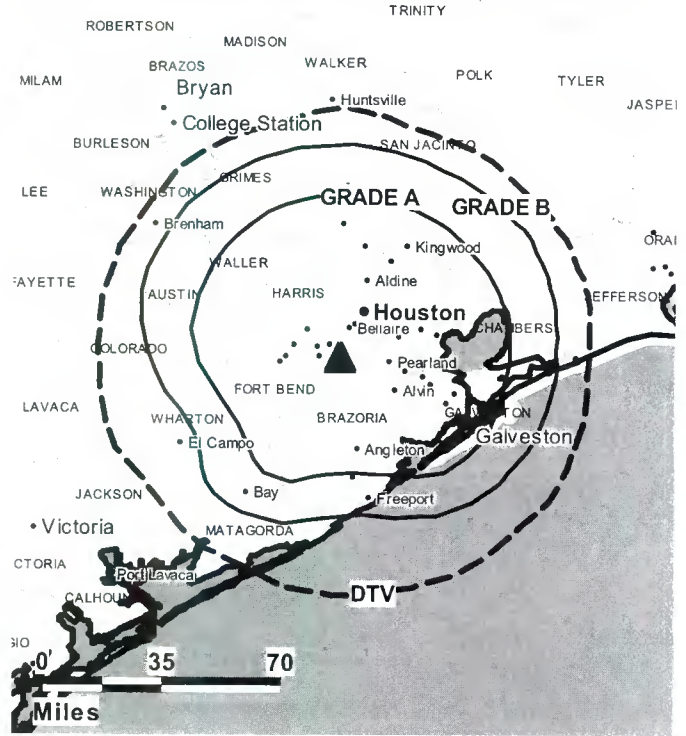
Melissa McMillon, Local Sales Manager.

Tom Daniels, Chief Engineer.

Mike Mancour, Business Manager.

Sandui Salazar, Program Director & Traffic Manager.

KFTH-DT BMPCDT-20020517AAI GRANTED: 10/28/2004



© 2006 Warren Communications News

City of License: Alvin. **Station DMA:** Houston, TX. **Rank:** 10.

Nielsen Data: Not available.



Circulation © 2005 Nielsen. Coverage based on Nielsen study.

GrandTotal	Cable TV Households	Non-cable TV Households	Total TV Households
Estimated Station Totals *	738,350	700,470	1,438,820
Average Weekly Circulation (2005)	52,111	92,413	144,524
Average Daily Circulation (2005)			68,345

Station DMA Total	Cable TV Households	Non-cable TV Households	Total TV Households
Estimated Station Totals *	738,350	700,470	1,438,820
Average Weekly Circulation (2005)	52,111	92,413	144,524
Average Daily Circulation (2005)			68,345

*Estimated station totals are sums of the Nielsen TV and Cable TV household estimates for each county in which the station registers viewing of more than 5% as per the Nielsen Survey Methods.

KAMR-DT

Ch. 42

Network Service: NBC.

Grantee: Nexstar Finance Inc., 909 Lake Carolyn Pkwy., Suite 1450, Irving, TX 75039.

Studio: 1015 S. Fillmore, Amarillo, TX 79101.

Mailing Address: Box 751, Amarillo, TX 79189.

Phone: 806-383-3321. **Fax:** 806-381-2943.

E-mail: nbc4@kamr.com

Web Site: <http://www.kamr.com>

Technical Facilities: Channel No. 42 (638-644 MHz). Authorized power: 1000-kw max. visual. Antenna: 489-ft above av. terrain, 489-ft. above ground.

Latitude	42°	17'	26"
Longitude	89°	09'	51"

Note: Latitude and longitude coordinates shown are based on the North American Datum of 1927 (NAD 27) as currently required by the Mass Media Bureau of the FCC.

Ownership: Nexstar Broadcasting Group Inc. (Group Owner).

Began Operation: Station operating under Special Temporary Authority at 8.5-kw max. visual; no on-air date.

Represented (legal): Drinker Biddle & Reath LLP.

Represented (sales): Blair Television.

Personnel:

Perry Sook, President & Chief Executive Officer.

Frances Tillery, Business Manager.

Dale Woods, Vice President & General Manager.

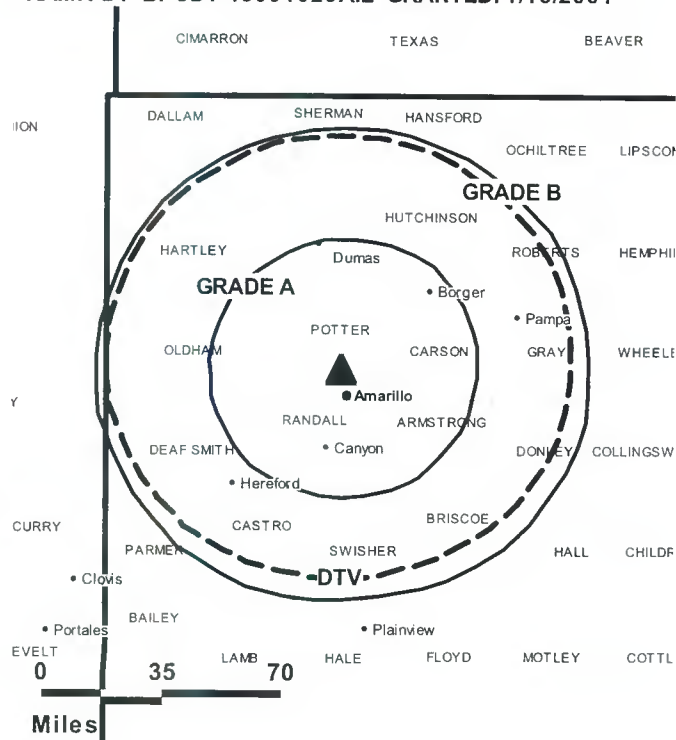
David Toma, Promotion Director.

Dan Morgan, Production Manager.

Diana Liggitt, Traffic Manager.

Sherry Avara, Local Sales Manager.

KAMR-DT BPCDT-19991029AIL GRANTED: 1/16/2001



© 2006 Warren Communications News

Rick Matchell, National Sales Manager.

Nylynn Nichols, News Director.

Ken High, Chief Engineer.

City of License: Amarillo. **Station DMA:** Amarillo, TX. **Rank:** 131.

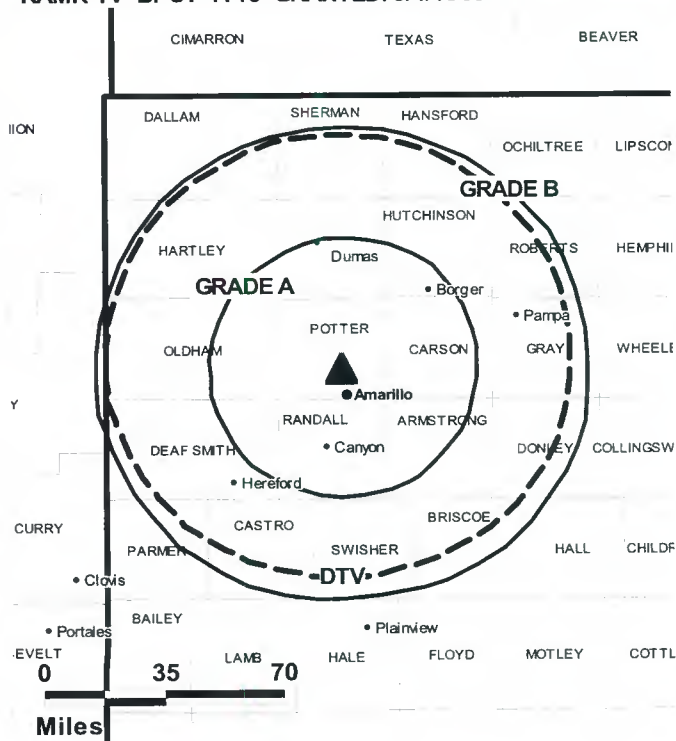
Nielsen Data: Not available.

KAMR-TV**Ch. 4****Network Service:** NBC.**Licensee:** Nexstar Finance Inc., 909 Lake Carolyn Pkwy., Suite 1450, Irving, TX 75039.**Studio:** 1015 S. Fillmore, Amarillo, TX 79101.**Mailing Address:** Box 751, Amarillo, TX 79189.**Phone:** 806-383-3321. **Fax:** 806-381-2943.**E-mail:** nbc4@kamr.com**Web Site:** http://www.kamr.com/**Technical Facilities:** Channel No. 4 (66-72 MHz). Authorized power: 100-kw visual, 10-kw aural. Antenna: 1420-ft above av. terrain, 1444-ft. above ground, 4906-ft. above sea level.

Latitude	35°	18'	52"
Longitude	101°	50'	47"

Transmitter: N of Amarillo at Broadway & Mobley Dr.**Digital Facilities:** Channel No. 42 (638-644 MHz). Power: 1000-kw max. visual. Antenna: 489-ft above av. terrain, 489-ft. above ground.

Latitude	42°	17'	26"
Longitude	89°	09'	51"

FCC Digital File Number: BPCDT-19991029ADB. Granted: January 16, 2001.**Note:** Latitude and longitude coordinates shown are based on the North American Datum of 1927 (NAD 27) as currently required by the Mass Media Bureau of the FCC.**Multichannel TV Sound:** Stereo only.**Satellite Earth Stations:** Transmitter Harris; RCA Americom, 3-meter Ku-band; Harris, 6.1-meter C-band; M/A-Com, Harris, Cyclesat receivers.**News Service:** AP.**Ownership:** Nexstar Broadcasting Group Inc. (Group Owner).**Began Operation:** March 18, 1953. Merger of Quorum Broadcast Holdings Inc. into present owner approved by FCC October 30, 2003. Sale to Quorum Broadcast Holdings Inc. by Cannan Communications Inc. approved by FCC February 23, 1999. Sale to Cannan Communications Inc. by Stauffer Publications approved by FCC July 1, 1974 (Television Digest, Vol. 13:43, 14:31). Sale to Stauffer by Globe News Publishing Co. approved by FCC January 12, 1966 (Vol. 5:42; 6:3).**Represented (sales):** Blair Television.**Represented (legal):** Drinker Biddle & Reath LLP.**Represented (engineering):** du Treil, Lundin & Rackley Inc.**Personnel:****Perry Sook**, President & Chief Executive Officer.**Dale Woods**, Vice President & General Manager.**David Toma**, Promotion Director.**Dan Morgan**, Production Manager.**Diana Liggitt**, Traffic Manager.**Sherry Avara**, Local Sales Manager.**Rick Matchell**, National Sales Manager.**Nylynn Nichols**, News Director.**KAMR-TV BPCT-4146 GRANTED: 6/4/1969**

© 2006 Warren Communications News

Ken High, Chief Engineer.**Frances Tillery**, Business Manager.**Rates:** On request.**City of License:** Amarillo. **Station DMA:** Amarillo, TX. **Rank:** 131.

Circulation © 2005 Nielsen. Coverage based on Nielsen study.

GrandTotal	Cable TV Households	Non-cable TV Households	Total TV Households
Estimated Station Totals *	113,010	68,960	181,970
Average Weekly Circulation (2005)	64,617	30,382	94,999
Average Daily Circulation (2005)			42,139
Station DMA Total	Cable TV Households	Non-cable TV Households	Total TV Households
Estimated Station Totals *	107,820	67,940	175,760
Average Weekly Circulation (2005)	63,159	30,327	93,486
Average Daily Circulation (2005)			41,752
Other DMA Total	Cable TV Households	Non-cable TV Households	Total TV Households
Estimated Station Totals *	5,190	1,020	6,210
Average Weekly Circulation (2005)	1,458	55	1,513
Average Daily Circulation (2005)			387

*Estimated station totals are sums of the Nielsen TV and Cable TV household estimates for each county in which the station registers viewing of more than 5% as per the Nielsen Survey Methods.

KCIT Ch. 14

Network Service: FOX.

Licensee: Mission Broadcasting Inc., 544 Red Rock Dr., Wadsworth, OH 44281.

Studio: 1015 S. Fillmore, Amarillo, TX 79101.

Mailing Address: Box 1414, Amarillo, TX 79105-1414.

Phone: 806-374-1414. **Fax:** 806-381-2943.

Web Site: <http://www.fox14.com>

Technical Facilities: Channel No. 14 (470-476 MHz). Authorized power: 1280-kw max. visual, 128-kw aural. Antenna: 1521-ft above av. terrain, 1463-ft. above ground, 4895-ft. above sea level.

Latitude 35° 20' 33"
Longitude 101° 49' 21"

Transmitter: Hwy. 287, 5-mi. N of Amarillo.

Digital Facilities: Channel No. 15 (476-482 MHz). Power: 925-kw max. visual. Antenna: 1522-ft above av. terrain, 1460-ft. above ground.

Latitude 35° 20' 33"
Longitude 101° 49' 21"

FCC Digital File Number: BPCDT-19991029AIB. Granted: January 16, 2001.

Note: Latitude and longitude coordinates shown are based on the North American Datum of 1927 (NAD 27) as currently required by the Mass Media Bureau of the FCC.

Satellite Earth Stations: Transmitter Philips; AFC, 3.6-meter Ku-band; Calsat, 5-meter C-band; Scientific-Atlanta, M/A-Com receivers.

Ownership: Mission Broadcasting Inc. (Group Owner).

Began Operation: October 29, 1982. Sale to Ralph Wilson Industries by Ray Moran approved by FCC December 11, 1984. Sale to Epic by Ralph Wilson Industries approved by FCC March 11, 1991. Sale to Wicks Broadcast Group LP by Epic Broadcasting Co. approved by FCC July 6, 1995 (Television Digest, Vol. 35:18). Sale to present owner by Wicks Broadcast Group LP approved by FCC April 8, 1999.

Represented (sales): Millennium Sales & Marketing.

Represented (legal): Drinker Biddle & Reath LLP.

Represented (engineering): Hammett & Edison Inc.

Personnel:

Jim O'Malley, General Manager & Program Director.

Sherry Avara, General Sales Manager.

Heather Brunson, Local & Regional Sales Manager.

Tim Sturgess, National Sales Manager.

Nylynn Nichols, News Director.

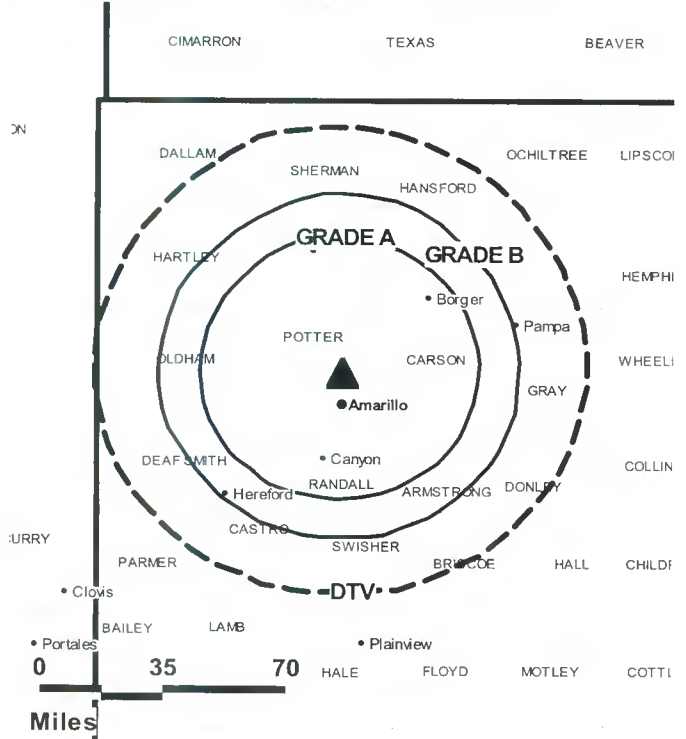
Wesley Wilson, Chief Engineer.

Carol Titus, Business Manager.

David Toma, Promotion Director.

Dan Morgan, Production Manager.

KCIT BPCT-19860908KX GRANTED: 4/30/1987



© 2006 Warren Communications News

Diana Liggitt, Traffic Manager.

Highest 30 Sec. Rate: \$1000.

City of License: Amarillo. **Station DMA:** Amarillo, TX. **Rank:** 131.

Circulation © 2005 Nielsen. Coverage based on Nielsen study.

GrandTotal	Cable TV Households	Non-cable TV Households	Total TV Households
Estimated Station Totals *	113,010	67,960	180,970
Average Weekly Circulation (2005)	54,101	28,021	82,122
Average Daily Circulation (2005)			29,652
Station DMA Total	Cable TV Households	Non-cable TV Households	Total TV Households
Estimated Station Totals *	107,820	66,940	174,760
Average Weekly Circulation (2005)	53,136	27,924	81,060
Average Daily Circulation (2005)			29,325
Other DMA Total	Cable TV Households	Non-cable TV Households	Total TV Households
Estimated Station Totals *	5,190	1,020	6,210
Average Weekly Circulation (2005)	965	97	1,062
Average Daily Circulation (2005)			327

*Estimated station totals are sums of the Nielsen TV and Cable TV household estimates for each county in which the station registers viewing of more than 5% as per the Nielsen Survey Methods.

KCIT-DT
Ch. 15

Network Service: FOX.

Grantee: Mission Broadcasting Inc., 544 Red Rock Dr., Wadsworth, OH 44281.

Studio: 1015 S. Fillmore, Amarillo, TX 79101.

Mailing Address: Box 1414, Amarillo, TX 79105-1414.

Phone: 806-374-1414. **Fax:** 806-381-2943.

Web Site: <http://www.fox14.tv>

Technical Facilities: Channel No. 15 (476-482 MHz). Authorized power: 925-kw max. visual. Antenna: 1522-ft above av. terrain, 1460-ft. above ground.

Latitude	35°	20'	33"
Longitude	101°	49'	21"

Note: Latitude and longitude coordinates shown are based on the North American Datum of 1927 (NAD 27) as currently required by the Mass Media Bureau of the FCC.

Ownership: Mission Broadcasting Inc. (Group Owner).

Began Operation: May 1, 2002. Station operating under Special Temporary Authority at 8.5-kw max. visual.

Represented (legal): Drinker Biddle & Reath LLP.

Represented (sales): Millennium Sales & Marketing.

Personnel:

Jim O'Malley, General Manager.

Sherry Avara, General Sales Manager.

Heather Brunson, Local & Regional Sales Manager.

Tim Sturgess, National Sales Manager.

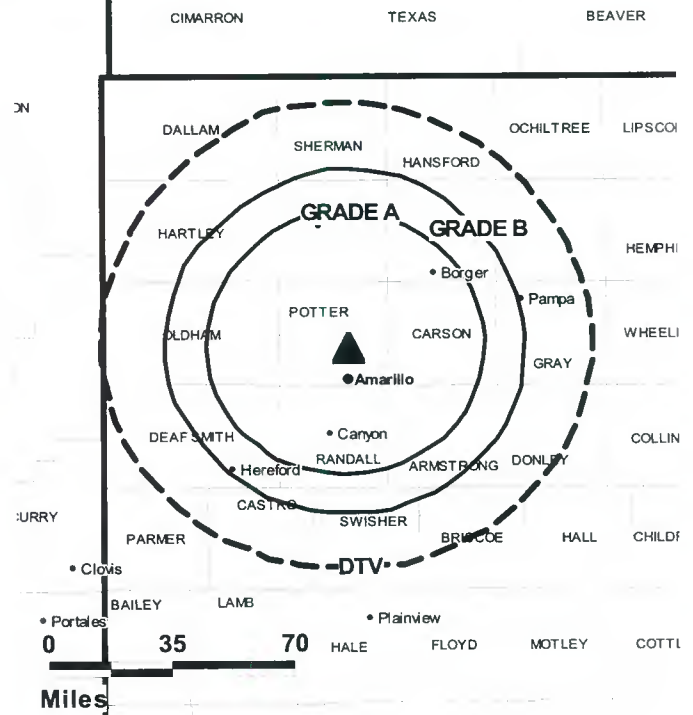
Nylynn Nichols, News Director.

Wesley Wilson, Chief Engineer.

Carol Titus, Business Manager.

David Toma, Promotion Director.

"KCIT-DT BPCDT-19991029AIB GRANTED: 1/16/2001"



© 2006 Warren Communications News

Dan Morgan, Production Manager.

Diana Liggitt, Traffic Manager.

City of License: Amarillo. **Station DMA:** Amarillo, TX. **Rank:** 131.

Nielsen Data: Not available.

KFDA-DT

Ch. 9

Network Service: CBS.

Licensee: Panhandle Telecasting Co., Box 10, Amarillo, TX 79105.

Studio: 7900 Broadway, Amarillo, TX 79108.

Mailing Address: Box 10, Amarillo, TX 79105.

Phone: 806-383-1010. **Fax:** 806-381-9859.

E-mail: news10@newschannel10.com

Web Site: <http://www.newschannel10.com>; engineering@newschannel10.com

Technical Facilities: Channel No. 9 (186-192 MHz). Authorized power: 20.8-kw visual. Antenna: 1529-ft above av. terrain, 1453-ft. above ground.

Latitude	35°	17'	34"
Longitude	101°	50'	42"

Note: Latitude and longitude coordinates shown are based on the North American Datum of 1927 (NAD 27) as currently required by the Mass Media Bureau of the FCC.

Ownership: Drewry Communications (Group Owner).

Began Operation: September 16, 2002. Standard and High Definition.

Represented (sales): Petry Television Inc.

Personnel:

Mike Lee, Vice President & General Manager.

Joyce Austin, Local, National & Regional Sales Manager.

Carrie King, News Director.

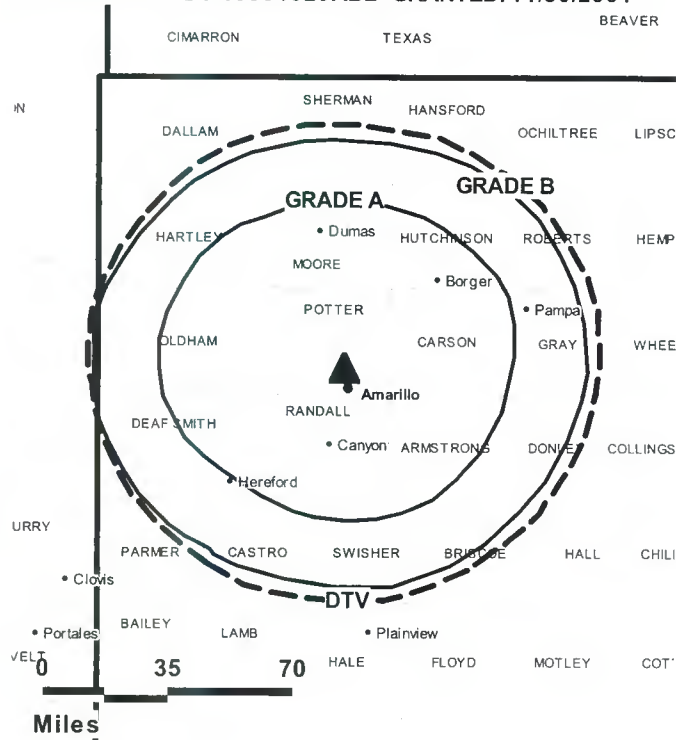
Tim Winn, Chief Engineer.

Ideana Anthony, Business Manager.

Walt Howard, Promotion & Marketing Director.

Tim Cato, Production Manager.

KFDA-DT BPCDT-19991029ABB GRANTED: 11/30/2001



© 2006 Warren Communications News

Tonya Trevino, Traffic Manager.

City of License: Amarillo. **Station DMA:** Amarillo, TX. **Rank:** 131.

Nielsen Data: Not available.

KFDA-TV

Ch. 10

Network Service: CBS.

Licensee: Panhandle Telecasting Co., Gen. Partnership, Box 10, Amarillo, TX 79105-0010.

Studio: 7900 Broadway, Amarillo, TX 79108.

Mailing Address: Box 10, Amarillo, TX 79105-0010.

Phone: 806-383-1010. **Fax:** 806-381-9859.

E-mail: sales10@newschannel10.com

Web Site: http://www.newschannel10.com

Technical Facilities: Channel No. 10 (192-198 MHz). Authorized power: 316-kw visual, 31.6-kw aural. Antenna: 1530-ft above av. terrain, 1493-ft. above ground, 5047-ft. above sea level.

Latitude	35°	17'	34"
Longitude	101°	50'	42"

Transmitter: Broadway St. at Cherry Ave.

Digital Facilities: Channel No. 9 (186-192 MHz). Power: 20.8-kw visual. Antenna: 1529-ft above av. terrain, 1453-ft. above ground.

Latitude	35°	17'	34"
Longitude	101°	50'	42"

FCC Digital File Number: BPCDT-19991029ABB. Granted: November 30, 2001.

Note: Latitude and longitude coordinates shown are based on the North American Datum of 1927 (NAD 27) as currently required by the Mass Media Bureau of the FCC.

Multichannel TV Sound: Stereo only.

Satellite Earth Stations: Transmitter Harris; Andrew, 4.6-meter Ku-band; Scientific-Atlanta, 5-meter; Harris, 5-meter; Scientific-Atlanta, Harris, Andrew receivers.

News Services: Texas State Network, CNN Newsource, CBS Newspath, AP.

Ownership: Drewry Communications (Group Owner).

Began Operation: April 4, 1953. Sale of 61% by Sid W. Richardson Foundation to Bass Broadcasting and subsequent transfer of 19.6% by Gene L. Cagle was approved by FCC February 2, 1966. Sale to Midessa Cablevision by Bass Broadcasting approved by FCC August 20, 1976. Sale of 50% by Midessa Television Inc. to Lawton Cablevision Inc. approved by FCC February 27, 1984.

Represented (sales): Petry Television Inc.

Represented (legal): Arent Fox Kintner Plotkin & Kahn.

Personnel:

Mike Lee, Vice President & General Manager.

Joyce Austin, Local, National & Regional Sales Manager.

Carrie King, News Director.

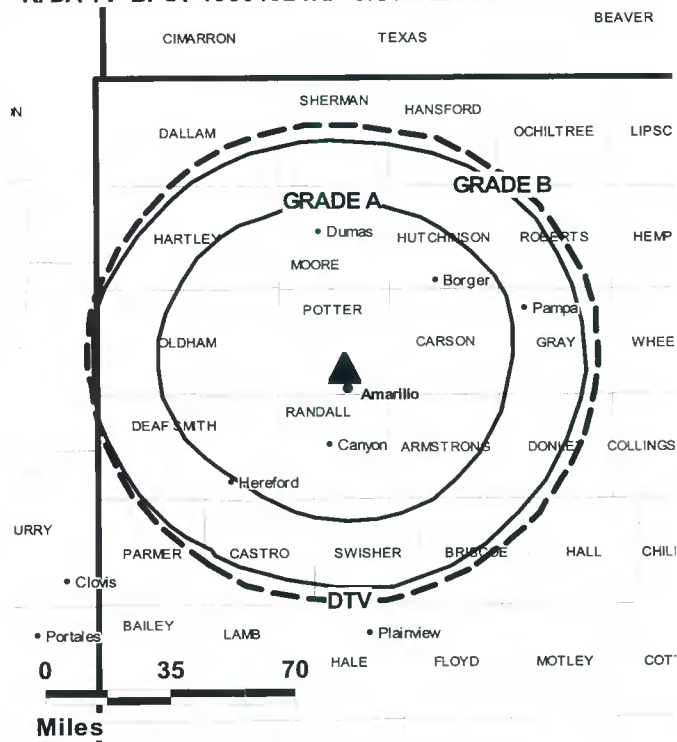
Tim Winn, Chief Engineer.

Ideana Anthony, Business Manager.

Walt Howard, Promotion & Marketing Director.

Tim Cato, Production Manager.

KFDA-TV BPCT-19801024KF GRANTED: 12/20/1980



© 2006 Warren Communications News

Tonya Trevino, Traffic Manager.

Highest 30 Sec. Rate: \$1000.

City of License: Amarillo. **Station DMA:** Amarillo, TX. **Rank:** 131.

Circulation © 2005 Nielsen. Coverage based on Nielsen study.

GrandTotal	Cable TV Households	Non-cable TV Households	Total TV Households
Estimated Station Totals *	114,330	68,960	183,290
Average Weekly Circulation (2005)	78,608	40,158	118,766
Average Daily Circulation (2005)			66,920
Station DMA Total	Cable TV Households	Non-cable TV Households	Total TV Households
Estimated Station Totals *	107,820	67,940	175,760
Average Weekly Circulation (2005)	77,158	40,061	117,219
Average Daily Circulation (2005)			66,505
Other DMA Total	Cable TV Households	Non-cable TV Households	Total TV Households
Estimated Station Totals *	6,510	1,020	7,530
Average Weekly Circulation (2005)	1,450	97	1,547
Average Daily Circulation (2005)			415

*Estimated station totals are sums of the Nielsen TV and Cable TV household estimates for each county in which the station registers viewing of more than 5% as per the Nielsen Survey Methods.

KVII-DT
Ch. 23

Network Service: ABC.

Licensee: NVG-Amarillo Inc., 3500 Lenox Rd., Suite 640, Atlanta, GA 30326.

Studio: One Broadcast Center, Amarillo, TX 79101.

Mailing Address: One Broadcast Center, Amarillo, TX 79101.

Phone: 806-373-1787. **Fax:** 806-371-7329.

E-mail: pronews7@kvii.com

Web Site: <http://www.kvii.com>

Technical Facilities: Channel No. 23 (524-530 MHz). Authorized power: 658-kw max. visual. Antenna: 1608-ft above av. terrain, 1486-ft. above ground.

Latitude	35°	22'	30"
Longitude	101°	52'	56"

Note: Latitude and longitude coordinates shown are based on the North American Datum of 1927 (NAD 27) as currently required by the Mass Media Bureau of the FCC.

Ownership: New Vision Group LLC (Group Owner).

Began Operation: Station operating; no on-air date.

Represented (legal): Drinker Biddle & Reath LLP.

Represented (sales): Continental Television Sales.

Personnel:

Lynn Fairbanks, President, General Manager & General Sales Manager.

Dusty Green, Operations & News Director.

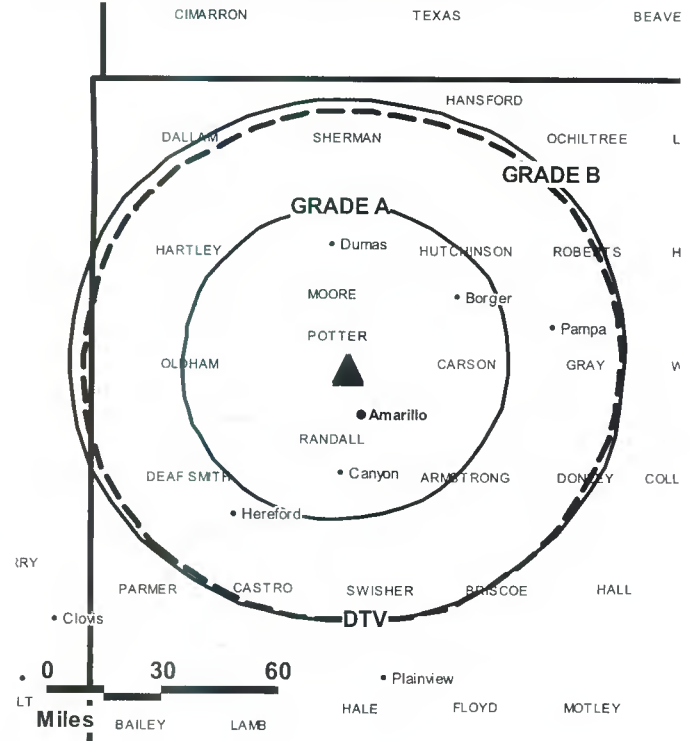
Connie Mosley, Local Sales Manager.

William R. Canady, Engineering Director.

Laura Lane, Business Manager.

Paula Harris, Program Director.

KVII-DT BPCDT-19991029ACE GRANTED: 3/10/2000



© 2006 Warren Communications News

Lisa Schmidt, Creative Services & Production Manager.

Margaret Burris, Traffic Manager.

City of License: Amarillo. **Station DMA:** Amarillo, TX. **Rank:** 131.

Nielsen Data: Not available.

KVII-TV**Ch. 7****(Operates satellite KVIH-TV, Clovis)****Network Service:** ABC.**Licensee:** NVG-Amarillo Inc., 3500 Lenox Rd., Suite 640, Atlanta, GA 30326.**Studio:** One Broadcast Center, Amarillo, TX 79101-4328.**Mailing Address:** One Broadcast Center, Amarillo, TX 79101-4328.**Phone:** 806-373-1787. **Fax:** 806-371-7329.**E-mail:** pronews7@kvii.com**Web Site:** http://www.kvii.com**Technical Facilities:** Channel No. 7 (174-180 MHz). Authorized power: 316-kw visual. Antenna: 1702-ft above av. terrain, 1581-ft. above ground, 5003-ft. above sea level.

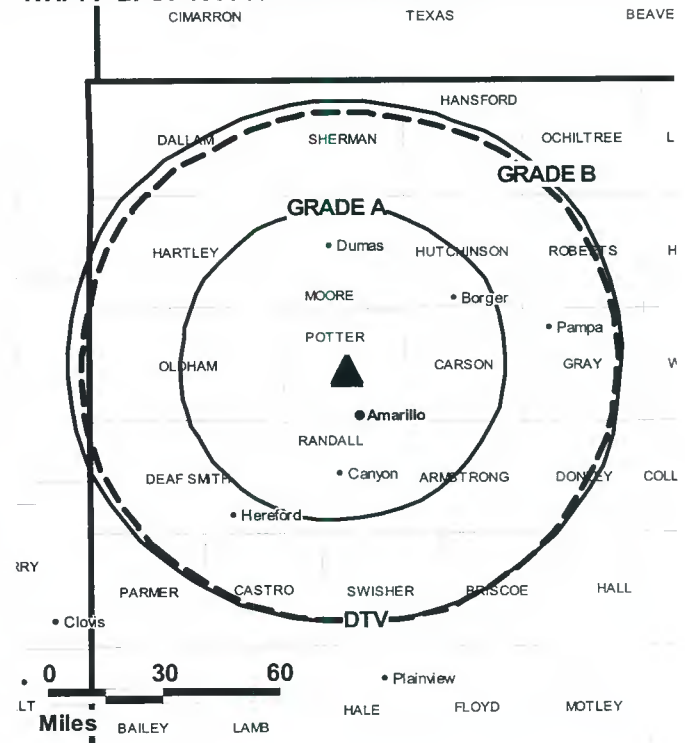
Latitude	35°	22'	30"
Longitude	101°	52'	56"

Digital Facilities: Channel No. 23 (524-530 MHz). Power: 658-kw max. visual. Antenna: 1608-ft above av. terrain, 1486-ft. above ground.

Latitude	35°	22'	30"
Longitude	101°	52'	56"

FCC Digital File Number: BPCDT-19991029ACE. Granted: March 10, 2000.**Note:** Latitude and longitude coordinates shown are based on the North American Datum of 1927 (NAD 27) as currently required by the Mass Media Bureau of the FCC.**Multichannel TV Sound:** Stereo only.**Satellite Earth Station:** Transmitter Harris; Scientific-Atlanta, 7-meter; Scientific-Atlanta, M/A-Com, Avantek receivers.**News Service:** AP.**Ownership:** New Vision Group LLC (Group Owner).

Began Operation: December 21, 1957. Sale to Barrington Broadcasting Texas Corp. approved by FCC June 15, 2005, but not yet consummated. Sale to present owner by Marsh Media Inc. approved by FCC October 25, 2002. Sale to Marsh Media Inc. by John B. Walton Jr. approved by FCC January 31, 1968 (Television Digest, Vol. 7:43). Sale to John B. Walton Jr. by Southwest States approved by FCC November 12, 1963 (Vol. 3:46). Sale of control to TV Properties (Southwest States) approved by FCC July 16, 1958 (Vol. 14:24, 26, 29).

Represented (sales): Continental Television Sales.**Represented (legal):** Drinker Biddle & Reath LLP.**Represented (engineering):** Smith & Fisher.**Personnel:****Lynn Fairbanks**, President, General Manager & General Sales Manager.**Dusty Green**, Operations Manager & News Director.**Connie Mosley**, Local Sales Manager.**William R. Canady**, Engineering Director.**Laura Lane**, Business Manager.**Paula Harris**, Program Director.**Lisa Schmidt**, Production Manager & Creative Services Director.**KVII-TV BPCT-19991129AAP GRANTED: 3/17/2000**

© 2006 Warren Communications News

Margaret Burris, Traffic Manager.**Rates:** On request.**City of License:** Amarillo. **Station DMA:** Amarillo, TX. **Rank:** 131.

Circulation © 2005 Nielsen. Coverage based on Nielsen study.

GrandTotal	Cable TV Households	Non-cable TV Households	Total TV Households
Estimated Station Totals *	103,370	68,960	172,330
Average Weekly Circulation (2005)	68,232	39,888	108,120
Average Daily Circulation (2005)			60,491

Station DMA Total	Cable TV Households	Non-cable TV Households	Total TV Households
Estimated Station Totals *	93,660	67,940	161,600
Average Weekly Circulation (2005)	66,847	39,809	106,656
Average Daily Circulation (2005)			60,049

Other DMA Total	Cable TV Households	Non-cable TV Households	Total TV Households
Estimated Station Totals *	9,710	1,020	10,730
Average Weekly Circulation (2005)	1,385	79	1,464
Average Daily Circulation (2005)			442

*Estimated station totals are sums of the Nielsen TV and Cable TV household estimates for each county in which the station registers viewing of more than 5% as per the Nielsen Survey Methods.

KPXD
Ch. 68

Network Service: PAX.

Licensee: Paxson Dallas License Inc., 601 Clearwater Park Rd., West Palm Beach, FL 33401.

Studio: 3900 Barnett St., Fort Worth, TX 76103.

Mailing Address: 3900 Barnett St., Fort Worth, TX 76103.

Phone: 817-654-6467. **Fax:** 817-654-6522.

E-mail: rickfetter@pax.net

Web Site: http://www.paxtv.com

Technical Facilities: Channel No. 68 (794-800 MHz). Authorized power: 5000-kw max. visual, 500-kw aural. Antenna: 1765-ft above av. terrain, 1558-ft. above ground, 2388-ft. above sea level.

Latitude 32° 35' 24"
Longitude 96° 58' 25"

Requests CP for change to 1750-kw max. visual, 1775-ft above av. terrain, 1598-ft. above ground, 2402-ft. above sea level; lat. 32° 35' 19", long. 96° 58' 05", BPCT-20020131ABM.

Transmitter: 0.5-mi. E of the intersection of Robin Rd. & Beltline Rd., Cedar Hill.

Digital Facilities: Channel No. 42 (638-644 MHz). Power: 1000-kw max. visual. Antenna: 1207-ft above av. terrain, 1000-ft. above ground.

Latitude 32° 35' 25"
Longitude 96° 58' 23"

FCC Digital File Number: BPCDT-19990914AAD. Granted: October 11, 2000.

Note: Latitude and longitude coordinates shown are based on the North American Datum of 1927 (NAD 27) as currently required by the Mass Media Bureau of the FCC.

Ownership: Paxson Communications Corp. (Group Owner).

Began Operation: December 21, 1996.

Represented (legal): Walker, Bordelon, Hamlin, Theriot & Hardy.

Represented (engineering): du Treil, Lundin & Rackley Inc.

Personnel:

Charles Compagnone, Vice President.

Sandy Moses, Local Sales Manager.

Brian Duffy, National Sales Manager.

Donald Dobbs, Chief Engineer.

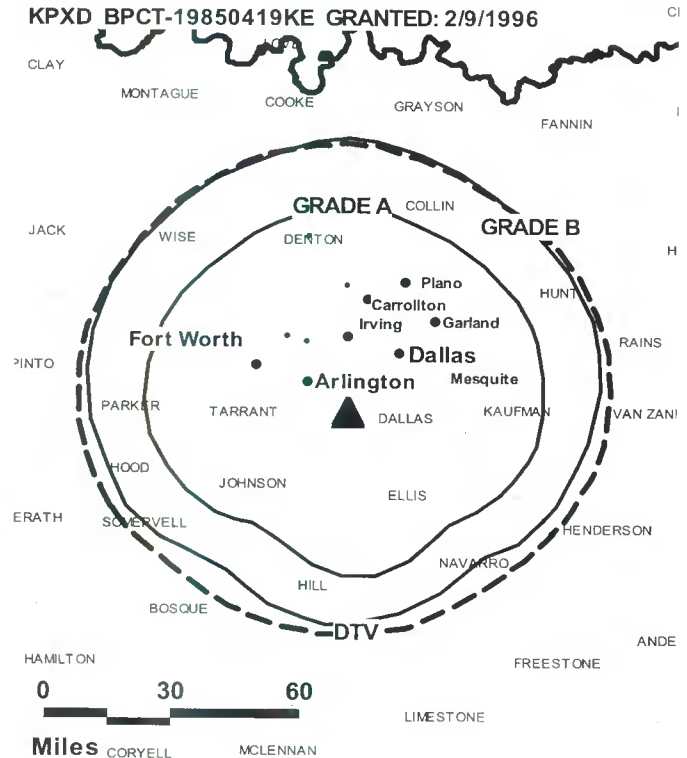
Rick Fetter, Business Manager.

Kira Hatcher, Traffic Manager.

Rates: On request.

City of License: Arlington. **Station DMA:** Dallas-Fort Worth, TX. **Rank:** 7.

KPXD BPCT-19850419KE GRANTED: 2/9/1996



© 2006 Warren Communications News

Circulation © 2005 Nielsen. Coverage based on Nielsen study.

GrandTotal	Cable TV Households	Non-cable TV Households	Total TV Households
Estimated Station Totals *	830,770	846,970	1,677,740
Average Weekly Circulation (2005)	65,332	73,067	138,399
Average Daily Circulation (2005)			38,412
Station DMA Total	Cable TV Households	Non-cable TV Households	Total TV Households
Estimated Station Totals *	780,940	842,490	1,623,430
Average Weekly Circulation (2005)	62,325	72,749	135,074
Average Daily Circulation (2005)			37,880
Other DMA Total	Cable TV Households	Non-cable TV Households	Total TV Households
Estimated Station Totals *	49,830	4,480	54,310
Average Weekly Circulation (2005)	3,007	318	3,325
Average Daily Circulation (2005)			532

*Estimated station totals are sums of the Nielsen TV and Cable TV household estimates for each county in which the station registers viewing of more than 5% as per the Nielsen Survey Methods.

KPXD-DT
Ch. 42

Network Service: PAX.

Licensee: Paxson Dallas License Inc., 601 Clearwater Park Rd., West Palm Beach, FL 33401.

Studio: 3900 Barnett St., Fort Worth, TX 76103.

Mailing Address: 3900 Barnett St., Fort Worth, TX 76103.

Phone: 817-654-6467. **Fax:** 817-654-6522.

E-mail: rickfetter@pax.net

Web Site: <http://www.paxtv.com>

Technical Facilities: Channel No. 42 (638-644 MHz). Authorized power: 1000-kw max. visual. Antenna: 1207-ft above av. terrain, 1000-ft. above ground.

Latitude	32°	35'	25"
Longitude	96°	58'	23"

Note: Latitude and longitude coordinates shown are based on the North American Datum of 1927 (NAD 27) as currently required by the Mass Media Bureau of the FCC.

Ownership: Paxson Communications Corp. (Group Owner).

Began Operation: January 1, 2002. Standard and High Definition.

Personnel:

Charles Compagnone, Vice President, Sales.

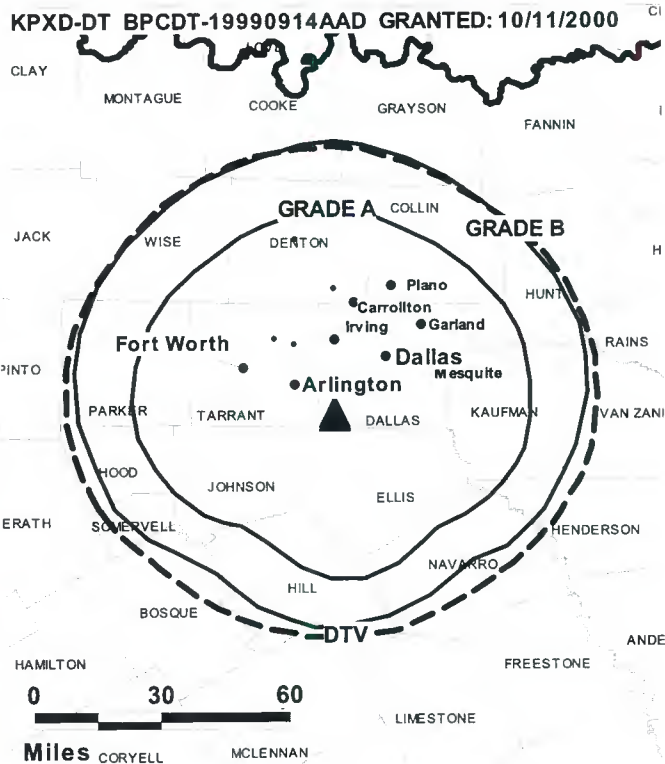
Sandy Moses, Local Sales Manager.

Brian Duffy, National Sales Manager.

Donald Dobbs, Chief Engineer.

Rick Fetter, Business Manager.

Kira Hatcher, Traffic Manager.



© 2006 Warren Communications News

City of License: Arlington. **Station DMA:** Dallas-Fort Worth, TX. **Rank:** 7.
Nielsen Data: Not available.

KEYE-DT
Ch. 43

Network Service: CBS.

Licensed: CBS Stations Group of Texas LP, 2000 K St. NW, Suite 725, Washington, DC 20006.

Studio: 10700 Metric Blvd., Austin, TX 78758.

Mailing Address: 10700 Metric Blvd., Austin, TX 78758.

Phone: 512-835-0042. **Fax:** 512-837-6753.

E-mail: keyetv@keyetv.com

Web Site: <http://www.keyetv.com>

Technical Facilities: Channel No. 43 (644-650 MHz). Authorized power: 1000-kw max. visual. Antenna: 1296-ft above av. terrain, 1184-ft. above ground, 2021-ft. above sea level.

Latitude	30°	19'	18.60"
Longitude	97°	48'	11.60"

Note: Latitude and longitude coordinates shown are based on the North American Datum of 1927 (NAD 27) as currently required by the Mass Media Bureau of the FCC.

Ownership: Viacom Inc. (Group Owner).

Began Operation: October 1, 2003. High Definition.

Personnel:

Gary Schneider, Vice President & General Manager.

Jeff Stern, General Sales Manager.

Ira Poole, Local Sales Manager.

Fred Lindstrom, National & Regional Sales Manager.

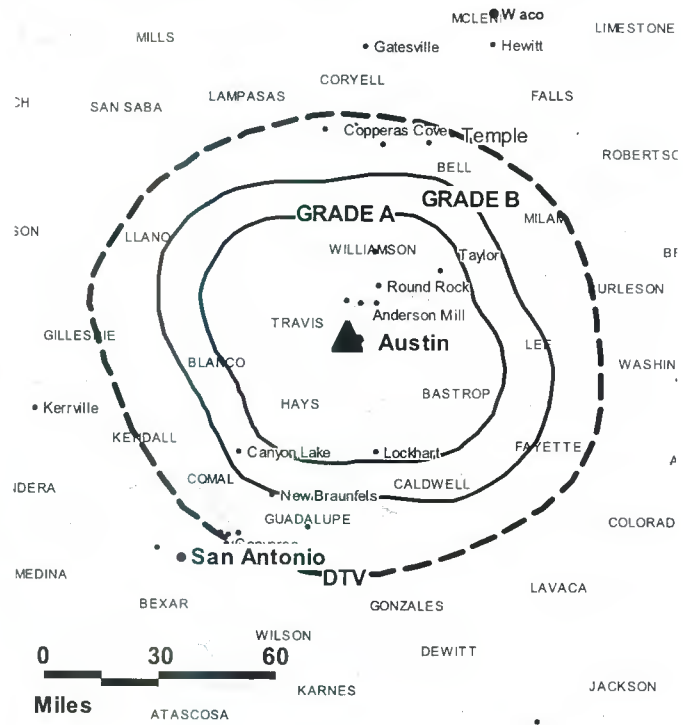
Tim Gardner, News Director.

Dusty Granberry, Engineering Director.

Christy Beadle, Business Manager.

Lori Conrad, Director of Communications.

KEYE-DT BMPCDT-20020528AAE GRANTED: 8/19/2003



© 2006 Warren Communications News

Stan Tatar, Promotion Director.

Jessica Tremmell, Traffic Manager.

City of License: Austin. **Station DMA:** Austin, TX. **Rank:** 53.

Nielsen Data: Not available.

KEYE-TV

Ch. 42

Network Service: CBS.

Licensee: CBS Stations Group of Texas, L.P., 2000 K St. NW, Suite 725, Washington, DC 20006.

Studio: 10700 Metric Blvd., Austin, TX 78758.

Mailing Address: 10700 Metric Blvd., Austin, TX 78758.

Phone: 512-835-0042. **Fax:** 512-837-6753.

E-mail: keyetv@keyetv.com

Web Site: http://www.keyetv.com

Technical Facilities: Channel No. 42 (638-644 MHz). Authorized power: 2510-kw max. & 720-kw horizontal visual, 251-kw & 72-kw horizontal aural. Antenna: 1290-ft above av. terrain, 1311-ft. above ground, 2049-ft. above sea level.

Latitude	30°	19'	10"
Longitude	97°	48'	06"

Holds CP for change to 5000-kw max. visual, 1247-ft above av. terrain, 1135-ft. above ground, 1972-ft. above sea level; lat. 30° 19' 18.60", long. 97° 48' 11.60", BPCT-20020528AAD.

Digital Facilities: Channel No. 43 (644-650 MHz). Power: 1000-kw max. visual. Antenna: 1296-ft above av. terrain, 1184-ft. above ground, 2021-ft. above sea level.

Latitude	30°	19'	18.60"
Longitude	97°	48'	11.60"

FCC Digital File Number: BPCDT-19991101ABZ. Granted: August 19, 2003.

Note: Latitude and longitude coordinates shown are based on the North American Datum of 1927 (NAD 27) as currently required by the Mass Media Bureau of the FCC.

Multichannel TV Sound: Planned.

Satellite Earth Stations: Transmitter RCA; Chapparal, 3.5-meter Ku-band; Vertex, 4.6-meter Ku-band; Harris, 6.1-meter C-band; M/A-Com, Harris receivers.

News Services: CBS Newspath, AP.

Ownership: Viacom Inc. (Group Owner).

Began Operation: December 4, 1983.

Represented (sales): TeleRep Inc.

Represented (legal): Akin, Gump, Strauss, Hauer & Feld LLP.

Represented (engineering): Denny & Associates PC.

Personnel:

Gary Schneider, Vice President & General Manager.

Jeff Stern, General Sales Manager.

Ira Poole, Local Sales Manager.

Fred Lindstrom, National & Regional Sales Manager.

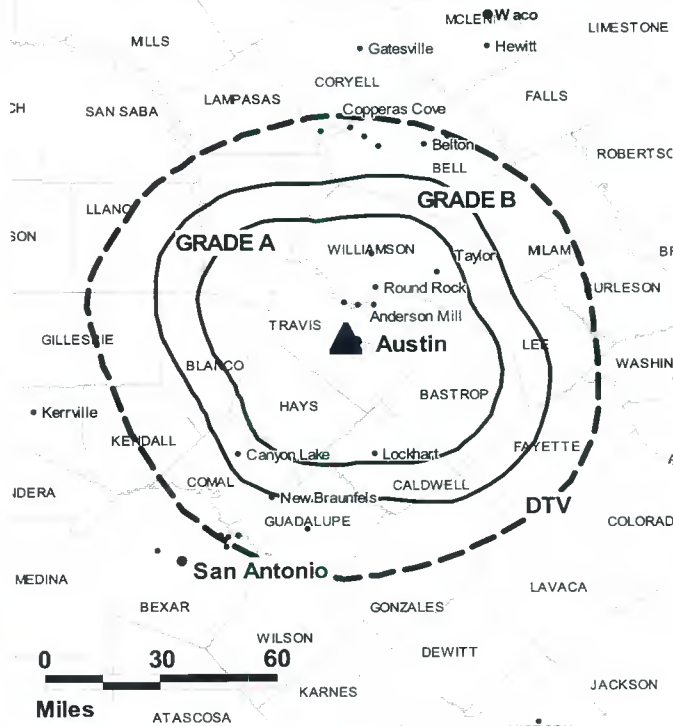
Tim Gardner, News Director.

Dusty Granberry, Engineering Director.

Christy Beadle, Business Manager.

Lori Conrad, Director of Communications.

KEYE-TV BMPCT-19830425KG GRANTED: 5/23/1983



© 2006 Warren Communications News

Stan Tetar, Promotion Manager.

Jessica Tremmell, Traffic Manager.

Rates: On request.

City of License: Austin. **Station DMA:** Austin, TX. **Rank:** 53.

Circulation © 2005 Nielsen. Coverage based on Nielsen study.

GrandTotal	Cable TV Households	Non-cable TV Households	Total TV Households
Estimated Station Totals *	392,890	214,490	607,380
Average Weekly Circulation (2005)	245,935	113,945	359,880
Average Daily Circulation (2005)			158,426
Station DMA Total	Cable TV Households	Non-cable TV Households	Total TV Households
Estimated Station Totals *	383,070	179,650	562,720
Average Weekly Circulation (2005)	242,154	110,764	352,918
Average Daily Circulation (2005)			156,278
Other DMA Total	Cable TV Households	Non-cable TV Households	Total TV Households
Estimated Station Totals *	9,820	34,840	44,660
Average Weekly Circulation (2005)	3,781	3,181	6,962
Average Daily Circulation (2005)			2,148

*Estimated station totals are sums of the Nielsen TV and Cable TV household estimates for each county in which the station registers viewing of more than 5% as per the Nielsen Survey Methods.

KNVA Ch. 54

Network Service: WBN.

Licensee: 54 Broadcasting Inc., Box 684647, Austin, TX 78768.

Studio: 908 W. Martin Luther King Blvd., Austin, TX 78701.

Mailing Address: Box 490, Austin, TX 78767.

Phone: 512-478-5400. **Fax:** 512-476-1520.

E-mail: knva530@knva.com

Web Site: http://www.knva.com/

Technical Facilities: Channel No. 54 (710-716 MHz). Authorized power: 4029-kw max. visual. Antenna: 1056-ft above av. terrain, 919-ft. above ground, 1772-ft. above sea level.

Latitude 30° 19' 33"
Longitude 97° 47' 58"

Transmitter: Trail of the Madrones Rd., 5-mi. NW of Austin.

Digital Facilities: Channel No. 49 (680-686 MHz). Power: 500-kw max. visual. Antenna: 1299-ft above av. terrain, 1161-ft. above ground, 2011-ft. above sea level.

Latitude 30° 19' 33"
Longitude 97° 47' 58"

FCC Digital File Number: BPCDT-19991025ADB. Granted: May 07, 2001.

Note: Latitude and longitude coordinates shown are based on the North American Datum of 1927 (NAD 27) as currently required by the Mass Media Bureau of the FCC.

LMA: Local marketing agreement with KXAN-TV (N), Austin.

Ownership: L S Communications Ltd. (Group Owner).

Began Operation: August 31, 1994. Transfer of control from Rosalie Goldberg to her children (Frank Goldberg, Mark Goldberg, Richard Goldberg & Diane Levy) approved by FCC June 10, 2004.

Represented (sales): Blair Television.

Represented (legal): Thompson, Hine & Flory LLP.

Represented (engineering): Marsand Inc.

Personnel:

Mark Goldberg, General Manager.

Carlos Fernandez, Station Manager.

Pat Niekamp, General Sales Manager.

Laura Hargis, Sales Manager.

Martha Goodwin, Local Sales Manager.

David Rash, National Sales Manager.

Heidi Bookheim, New Media Sales Director.

Mark Dunham, Chief Engineer.

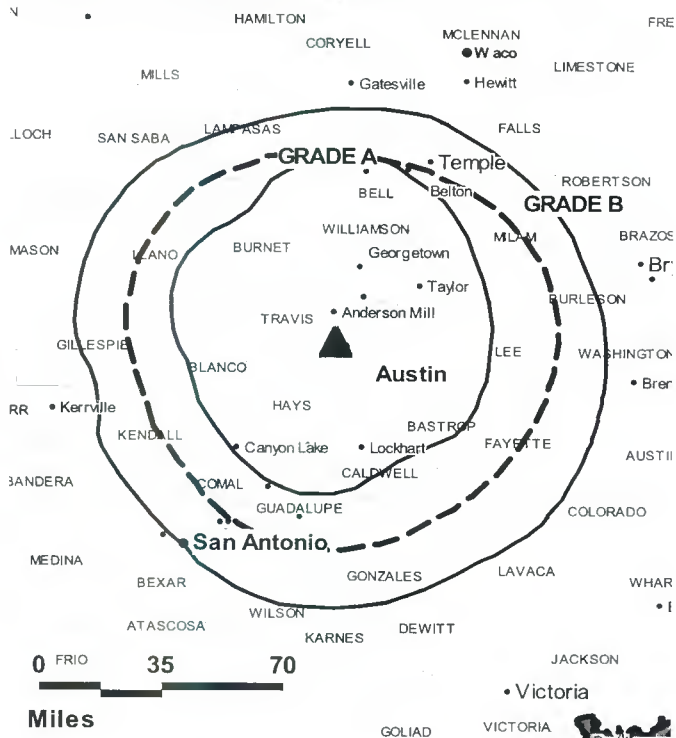
Anne Peterson, Business Manager.

Regina Soto, Program Director.

Jim Canning, Promotion Director.

Jamie Holwaty, Production Manager.

KNVA BPCT-19980220KH GRANTED: 8/13/1998



© 2006 Warren Communications News

Sonya Aleman, Research Director.

Jamie Aragon, Traffic Manager.

Rates: On request.

City of License: Austin. **Station DMA:** Austin, TX. **Rank:** 53.

Circulation © 2005 Nielsen. Coverage based on Nielsen study.

GrandTotal	Cable TV Households	Non-cable TV Households	Total TV Households
Estimated Station Totals *	385,810	208,520	594,330
Average Weekly Circulation (2005)	113,629	72,266	185,895
Average Daily Circulation (2005)			62,625
Station DMA Total	Cable TV Households	Non-cable TV Households	Total TV Households
Estimated Station Totals *	379,010	179,650	558,660
Average Weekly Circulation (2005)	112,110	70,029	182,139
Average Daily Circulation (2005)			61,683
Other DMA Total	Cable TV Households	Non-cable TV Households	Total TV Households
Estimated Station Totals *	6,800	28,870	35,670
Average Weekly Circulation (2005)	1,519	2,237	3,756
Average Daily Circulation (2005)			942

*Estimated station totals are sums of the Nielsen TV and Cable TV household estimates for each county in which the station registers viewing of more than 5% as per the Nielsen Survey Methods.

KNVA-DT
Ch. 49

Network Service: WBN.

Grantee: 54 Broadcasting Inc., Box 684647, Austin, TX 78768.

Studio: 908 W. Martin Luther King Blvd., Austin, TX 78701.

Mailing Address: Box 490, Austin, TX 78767.

Phone: 512-478-5400. **Fax:** 512-476-1520.

E-mail: knva530@knva.com

Web Site: <http://www.knva.com>

Technical Facilities: Channel No. 49 (680-686 MHz). Authorized power: 500-kw max. visual. Antenna: 1299-ft above av. terrain, 1161-ft. above ground, 2011-ft. above sea level.

Latitude	30°	19'	33"
Longitude	97°	47'	58"

Note: Latitude and longitude coordinates shown are based on the North American Datum of 1927 (NAD 27) as currently required by the Mass Media Bureau of the FCC.

Ownership: L S Communications Ltd. (Group Owner).

Began Operation: Station operating under Special Temporary Authority at 190-kw max. visual; no on-air date.

Represented (legal): Thompson, Hine & Flory LLP.

Represented (sales): Blair Television.

Personnel:

Mark Goldberg, General Manager.

Carlos Fernandez, Station Manager.

Laura Hargis, Sales Manager.

Patricia Niekamp, General Sales Manager.

Martha Goodman, Local Sales Manager.

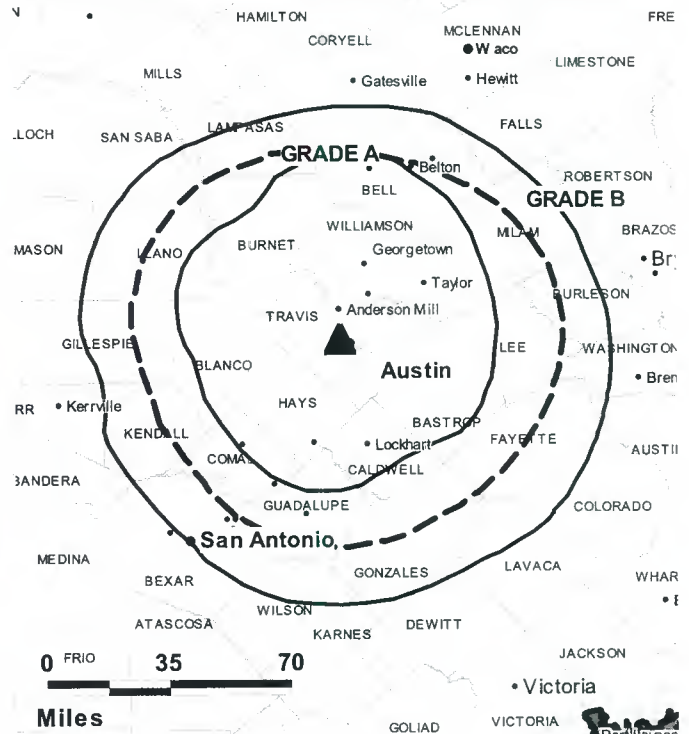
David Rash, National Sales Manager.

Heidi Bookheim, New Media Sales Director.

Mark Dunham, Chief Engineer.

Anne Peterson, Business Manager.

KNVA-DT BPCDT-19991025ADB GRANTED: 5/7/2001



Regina Soto, Program Director.

Jim Canning, Promotion Director.

Jamie Holowaty, Production Manager.

Sanya Aleman, Research Director.

Jamie Aragon, Traffic Manager.

City of License: Austin. **Station DMA:** Austin, TX. **Rank:** 53.

Nielsen Data: Not available.

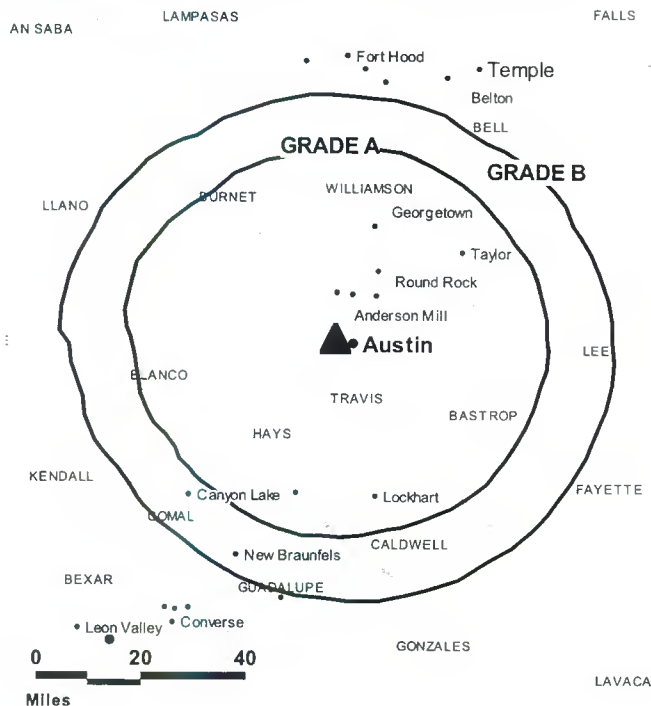
KVUE**Ch. 24****Network Service:** ABC.**Licensee:** KVUE Television Inc., 400 S. Record St., Dallas, TX 75202.**Studio:** 3201 Steck Ave., Austin, TX 78757.**Mailing Address:** Box 9927, Austin, TX 78766.**Phone:** 512-459-6521. **Fax:** 512-533-2233.**E-mail:** news@kvue.com**Web Site:** http://www.kvue.com**Technical Facilities:** Channel No. 24 (530-536 MHz). Authorized power: 1950-kw max. & 711-kw horizontal visual, 327-kw & 145-kw horizontal aural. Antenna: 1290-ft above av. terrain, 1184-ft. above ground, 2049-ft. above sea level.

Latitude 30° 19' 21"
 Longitude 97° 48' 10"

Holds CP for change to 1696-kw max. visual; BMPCT-20031110ANK.

Transmitter: On hill W of Trail of the Madrones Rd., near Austin.**Digital Facilities:** Channel No. 33 (584-590 MHz). Power: 1000-kw max. visual. Antenna: 1234-ft above av. terrain, 1124-ft. above ground, 1959-ft. above sea level.

Latitude 30° 19' 18.60"
 Longitude 97° 48' 11.60"

FCC Digital File Number: BPCDT-19991025ADW. Granted: April 30, 2004.**Note:** Latitude and longitude coordinates shown are based on the North American Datum of 1927 (NAD 27) as currently required by the Mass Media Bureau of the FCC.**Multichannel TV Sound:** Stereo only.**Satellite Earth Stations:** Transmitter Comark; Andrew, 4.5-meter C-band; Andrew, 4.6-meter Ku-band; Andrew, 7.3-meter C-band; Scientific-Atlanta, Avantek, Andrew receivers.**News Services:** CNN Newsource, AP, ABC NewsOne.**LMA:** Local marketing agreement with KBEJ (U), Fredericksburg.**Ownership:** Belo Corp. (Group Owner).**Began Operation:** September 12, 1971. Swap of station by Gannett Broadcasting Group for A. H. Belo's KXTV, Sacramento-Stockton, CA approved by FCC April 8, 1999. Sale to Gannett Broadcasting Group by Evening News Association approved by FCC January 13, 1986 (Television Digest, Vol. 26:3). Sale to Evening News by Tolbert Foster, Allen Shivers, et al., approved by FCC September 8, 1978 (Vol. 18:21, 38).**Represented (sales):** Harrington, Righter & Parsons Inc.**Represented (legal):** Wiley, Rein & Fielding.**Personnel:****Patti C. Smith**, President & General Manager.**Michael J. Wenglar**, Vice President, Engineering.**Randy Rich**, Local Sales Manager.**Eric Duncan**, National Sales Manager.**David Reyes**, Operations Manager.**Judy Cornelius**, Creative Services Director.**Frank Volpicella**, News Director.**Tanya Vargus-Raibourn**, Traffic Manager.**KVUE BMPCT-20031110ANK GRANTED: 1/3/2005**

© 2006 Warren Communications News

Thad Rosenfeld, Community Affairs Manager.**Robert Taylor**, Programming Coordinator.**John McThompson**, Controller & Business Manager.**Rates:** On request.**City of License:** Austin. **Station DMA:** Austin, TX. **Rank:** 53.

Circulation © 2005 Nielsen. Coverage based on Nielsen study.

GrandTotal	Cable TV Households	Non-cable TV Households	Total TV Households
Estimated Station Totals *	396,240	211,950	608,190
Average Weekly Circulation (2005)	272,067	114,600	386,667
Average Daily Circulation (2005)			184,128
Station DMA Total	Cable TV Households	Non-cable TV Households	Total TV Households
Estimated Station Totals *	383,070	179,650	562,720
Average Weekly Circulation (2005)	267,119	111,935	379,054
Average Daily Circulation (2005)			181,649
Other DMA Total	Cable TV Households	Non-cable TV Households	Total TV Households
Estimated Station Totals *	13,170	32,300	45,470
Average Weekly Circulation (2005)	4,948	2,665	7,613
Average Daily Circulation (2005)			2,479

*Estimated station totals are sums of the Nielsen TV and Cable TV household estimates for each county in which the station registers viewing of more than 5% as per the Nielsen Survey Methods.

KVUE-DT**Ch. 33****Network Service:** ABC.**Grantee:** KVUE Television Inc., 400 S. Record St., Dallas, TX 75202.**Studio:** 3201 Steck Ave., Austin, TX 78757.**Mailing Address:** Box 9927, Austin, TX 78766.**Phone:** 512-459-6521. **Fax:** 512-533-2233.**E-mail:** news@kvue.com**Web Site:** <http://www.kvue.com>**Technical Facilities:** Channel No. 33 (584-590 MHz). Authorized power: 1000-kw max. visual. Antenna: 1234-ft above av. terrain, 1124-ft. above ground, 1959-ft. above sea level.

Latitude	30°	19'	18.60"
Longitude	97°	48'	11.60"

Note: Latitude and longitude coordinates shown are based on the North American Datum of 1927 (NAD 27) as currently required by the Mass Media Bureau of the FCC.**Ownership:** Belo Corp. (Group Owner).**Began Operation:** Station operating under Special Temporary Authority at 62.5-kw max. visual; no on-air date**Personnel:****Patti C. Smith**, President & General Manager.**Mike Wenglar**, Chief Engineer.**Randy Rich**, Local Sales Manager.**Eric Duncan**, National Sales Manager.**David Reyes**, Operations Manager.**Jody Cornelius**, Creative Service Director.**Frank Volcippella**, News Director.**Tanya Vargus-Raibourn**, Traffic Manager.**Thad Rosenfeld**, Community Affairs Manager.**John McThompson**, Controller & Business Manager.**Robert Taylor**, Programming Coordinator.**City of License:** Austin. **Station DMA:** Austin, TX. **Rank:** 53.**Nielsen Data:** Not available.

KXAN-DT
Ch. 21

Network Service: NBC.

Grantee: KXAN Inc., Box 490, Austin, TX 78767.

Studio: 908 W. Martin Luther King, Austin, TX 78701.

Mailing Address: Box 490, Austin, TX 78767.

Phone: 512-476-3636. **Fax:** 512-476-1520.

E-mail: news36@kxan.com

Web Site: <http://www.kxan.com>

Technical Facilities: Channel No. 21 (512-518 MHz). Authorized power: 700-kw max. visual. Antenna: 1299-ft above av. terrain, 1165-ft. above ground, 2014-ft. above sea level.

Latitude	30°	19'	33"
Longitude	97°	47'	58"

Note: Latitude and longitude coordinates shown are based on the North American Datum of 1927 (NAD 27) as currently required by the Mass Media Bureau of the FCC.

Ownership: LIN TV Corp. (Group Owner).

Began Operation: December 28, 2000. Station operating under Special Temporary Authority at 105-kw max. visual.

Represented (sales): Blair Television.

Personnel:

Carlos Fernandez, President & General Manager.

James Holowaty, Operations & Production Manager.

Teansie Garfield, General Sales Manager.

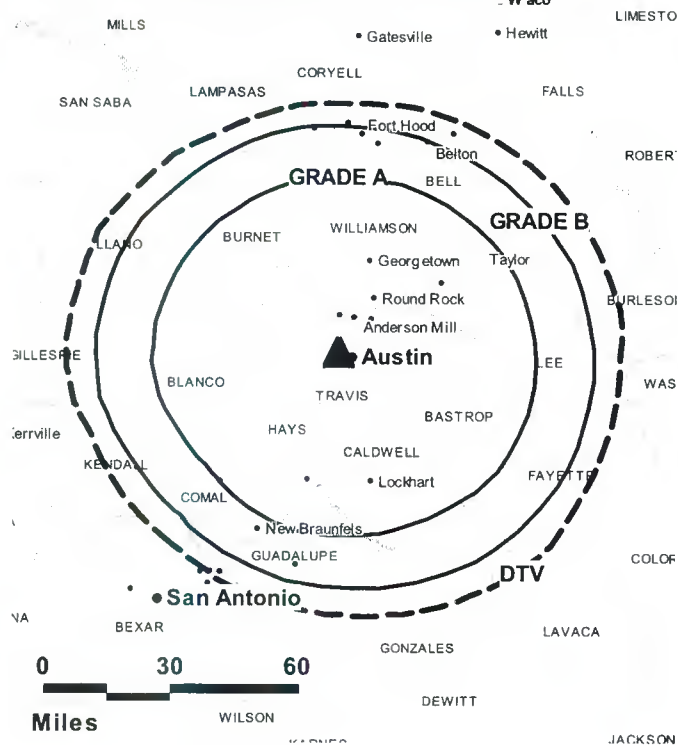
Bruce Whiteaker, News Director.

Mark Dunham, Chief Engineer.

Anne Peterson, Business Manager.

Regina Sota, Program Director.

KXAN-DT BPCDT-19991018AAR GRANTED: 11/13/2002



© 2006 Warren Communications News

Jim Canning, Promotion Manager.

Laura Hansen, Traffic Manager.

City of License: Austin. **Station DMA:** Austin, TX. **Rank:** 53.

Nielsen Data: Not available.

KXAN-TV**Ch. 36****(Operates satellite KXAM-TV, Llano)****Network Service:** NBC.**Licensee:** KXAN Inc., Box 490, Austin, TX 78767.**Studio:** 908 W. Martin L. King Jr. Blvd., Austin, TX 78701.**Mailing Address:** Box 490, Austin, TX 78767.**Phone:** 512-476-3636. **Fax:** 512-476-1520.**E-mail:** news36@kxan.com**Web Site:** http://www.kxan.com**Technical Facilities:** Channel No. 36 (602-608 MHz). Authorized power: 5000-kw max. visual. Antenna: 1227-ft above av. terrain, 1108-ft. above ground, 1959-ft. above sea level.

Latitude	30°	19'	33"
Longitude	97°	47'	58"

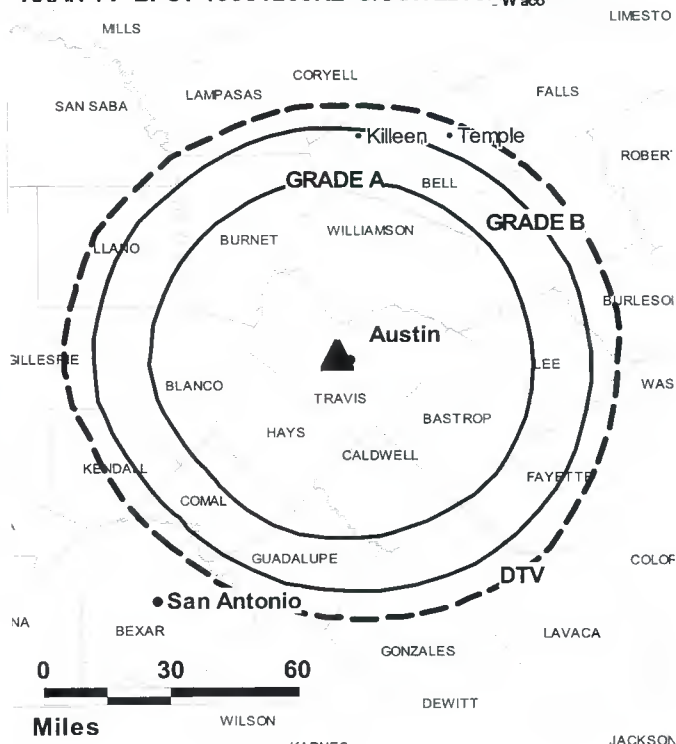
Holds CP for change to 2768-kw max. visual, 876-ft above av. terrain, 814-ft. above ground, 1594-ft. above sea level; lat. 30° 19' 20", long. 97° 48' 03", transmitter to KNVA(TV) tower. BPC-T-980205KE.

Transmitter: Trail of Madrones Rd., 5-mi. NW of Austin.**Digital Facilities:** Channel No. 21 (512-518 MHz). Power: 700-kw max. visual. Antenna: 1299-ft above av. terrain, 1165-ft. above ground, 2014-ft. above sea level.

Latitude	30°	19'	33"
Longitude	97°	47'	58"

FCC Digital File Number: BPCDT-19991018AAR. Granted: November 08, 2002.**Note:** Latitude and longitude coordinates shown are based on the North American Datum of 1927 (NAD 27) as currently required by the Mass Media Bureau of the FCC.**Multichannel TV Sound:** Stereo and separate audio program.**Satellite Earth Stations:** Transmitter Comark; Harris, 3-meter Ku-band; Satcom Technologies, 5-meter Ku-band; Microdyne, 7-meter C-band; Harris, 8-meter Ku-band; Standard Communications, Microdyne, Harris receivers.**News Services:** NBC News Channel, Conus, AP.**LMA:** Local marketing agreement with KNVA (W), Austin.**Ownership:** LIN TV Corp. (Group Owner).

Began Operation: February 12, 1965. Broadcast was initially on Ch. 42. Changed to Ch. 36 January 12, 1973. Sale to LIN Broadcasting by Kingstip Communications Inc. approved by FCC May 2, 1979 (Television Digest, Vol. 18:16, 17). Sale of controlling interest in LIN from AT&T to Hicks, Muse, Tate & Furst approved by FCC March 2, 1998 (Vol. 37:33, 42; 38:2, 19). Sale of Hicks, Muse interest to Chancellor Media Corp. cancelled (Vol. 38:28; 39:12).

Represented (sales): Blair Television.**Represented (legal):** Covington & Burling.**Personnel:****Carlos Fernandez**, President & General Manager.**James Holowaty**, Operations & Production Manager.**Teansie Garfield**, General Sales Manager.**Bruce Whiteaker**, News Director.**Mark Dunham**, Engineering Manager.**Anne Peterson**, Business Manager.**KXAN-TV BPCT-19951205KE GRANTED: 8/6/1996****Regina Sota**, Program Director.**Jim Canning**, Promotion Director.**Laura Hansen**, Traffic Manager.**Rates:** On request.**City of License:** Austin. **Station DMA:** Austin, TX. **Rank:** 53.

Circulation © 2005 Nielsen. Coverage based on Nielsen study.

GrandTotal	Cable TV Households	Non-cable TV Households	Total TV Households
Estimated Station Totals *	389,190	211,530	600,720
Average Weekly Circulation (2005)	259,800	112,591	372,391
Average Daily Circulation (2005)			180,417
Station DMA Total	Cable TV Households	Non-cable TV Households	Total TV Households
Estimated Station Totals *	380,920	179,650	560,570
Average Weekly Circulation (2005)	257,537	110,211	367,748
Average Daily Circulation (2005)			178,926
Other DMA Total	Cable TV Households	Non-cable TV Households	Total TV Households
Estimated Station Totals *	8,270	31,880	40,150
Average Weekly Circulation (2005)	2,263	2,380	4,643
Average Daily Circulation (2005)			1,491

*Estimated station totals are sums of the Nielsen TV and Cable TV household estimates for each county in which the station registers viewing of more than 5% as per the Nielsen Survey Methods.

KAZH
Ch. 57**Network Service:** IND.**Licensee:** KAZH License LLC, 500 S. Chinowth Rd., Visalia, CA 93277.**Studio:** 2620 Fountain View, Ste. 485, Houston, TX 77057.**Mailing Address:** 2620 Fountain View Ste. 485, Houston, TX 77057.**Phone:** 713-783-5741. **Fax:** 713-783-4157.**Web Site:** <http://www.pappasbroadcasting.com>**Technical Facilities:** Channel No. 57 (728-734 MHz). Authorized power: 5000-kw max. visual. Antenna: 1959-ft above av. terrain, 1944-ft. above ground, 2021-ft. above sea level.

Latitude	29°	34'	15"
Longitude	95°	30'	37"

Transmitter: 4-mi. SE of corner of Springtown Rd. & Hwy. 35, 8-mi. S of Alvin.**Digital Facilities:** Channel No. 41 (632-638 MHz). Power: 1000-kw max. visual. Antenna: 1955-ft above av. terrain, 1941-ft. above ground.

Latitude	29°	34'	15"
Longitude	95°	30'	37"

FCC Digital File Number: BPCDT-19991101ADZ. Granted: May 02, 2001.**Note:** Latitude and longitude coordinates shown are based on the North American Datum of 1927 (NAD 27) as currently required by the Mass Media Bureau of the FCC.**Multichannel TV Sound:** Stereo only.**Satellite Earth Station:** Transmitter Townsend; Comtech, 5-meter C-band; Scientific-Atlanta receivers.**Ownership:** Pappas Telecasting Companies (Group Owner).**Began Operation:** May 18, 1988.**Represented (legal):** Wilmer, Cutler & Pickering.**Personnel:**

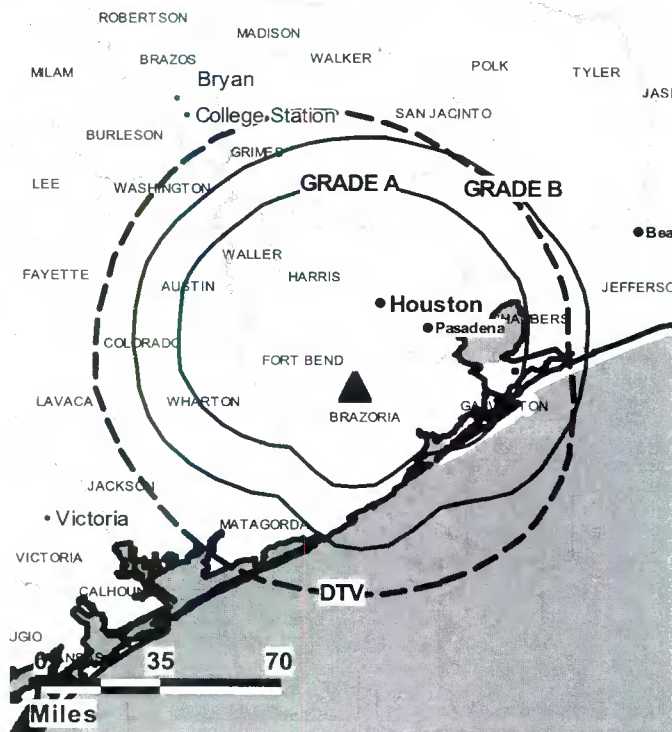
Emilio Nicolas, General Manager.

Todd Grinestash, Sales Manager.

Fred Sylvester, Chief Engineer.

Jorge Olgaes, Production Manager.

Jose Sales, Traffic Manager.

Rates: On request.**City of License:** Baytown. **Station DMA:** Houston, TX. **Rank:** 10.**KAZH BPCT-20000404ABC GRANTED: 8/31/2000**

© 2006 Warren Communications News

Circulation © 2005 Nielsen. Coverage based on Nielsen study.

GrandTotal	Cable TV Households	Non-cable TV Households	Total TV Households
Estimated Station Totals *	0	537,470	537,470
Average Weekly Circulation (2005)	0	39,235	39,235
Average Daily Circulation (2005)		9,137	9,137
Station DMA Total	Cable TV Households	Non-cable TV Households	Total TV Households
Estimated Station Totals *	0	537,470	537,470
Average Weekly Circulation (2005)	0	39,235	39,235
Average Daily Circulation (2005)		9,137	9,137

*Estimated station totals are sums of the Nielsen TV and Cable TV household estimates for each county in which the station registers viewing of more than 5% as per the Nielsen Survey Methods.

A-2130

A-2130

A-2130

A-2130

A-2130

A-2130

A-2130

A-2130

A-2130

A-2130

A-2130

A-2130

A-2130

A-2130

A-2130

A-2130

A-2130

A-2130

A-2130

A-2130



A-2130

A-2130

KBMT
Ch. 12
Network Service: ABC.

Licensee: Channel 12 of Beaumont Inc., 525 Interstate Hwy. 10 S, Beaumont, TX 77701.

Studio: 525 Interstate Hwy. 10 S, Beaumont, TX 77701.

Mailing Address: Box 1550, Beaumont, TX 77704.

Phone: 409-833-7512. **Fax:** 409-833-4007.

E-mail: melrod@kbmt-tv.com

Technical Facilities: Channel No. 12 (204-210 MHz). Authorized power: 316-kw visual, 42.7-kw aural. Antenna: 1000-ft above av. terrain, 1032-ft. above ground, 1059-ft. above sea level.

Latitude	30°	11'	26"
Longitude	93°	53'	08"

Transmitter: 2-mi. W of Mauriceville, TX.

Digital Facilities: Channel No. 50 (686-692 MHz). Power: 230-kw max. visual. Antenna: 905-ft above av. terrain, 900-ft. above ground.

Latitude	30°	11'	24"
Longitude	93°	53'	15.1"

FCC Digital File Number: BPCDT-19991012ABM. Granted: March 06, 2001.

Note: Latitude and longitude coordinates shown are based on the North American Datum of 1927 (NAD 27) as currently required by the Mass Media Bureau of the FCC.

Satellite Earth Stations: Transmitter Harris; EASI, 3.7-meter KC-band; AFC, 3.7-meter Ku-band; Harris, 4.5-meter C-band; Andrew, 4.5-meter C-band; Andrew, 7.3-meter C-band; Agile Omni, M/A-Corn, Harris, Avantek receivers.

News Services: Conus, CNN Newsource, AP, ABC NewsOne.

Ownership: McKinnon Broadcasting Co. (Group Owner).

Began Operation: June 18, 1961. Sale to present owner by Harbour TV Systems (Liberty National Corp.) approved by FCC October 21, 1976 (Television Digest, Vol. 16:27). Transfer of control to Harbour TV Systems from A. O. Banning & William G. Hill Jr. approved by FCC February 11, 1976. Sale to Banning & Hill by Devon Corp. approved by FCC September 28, 1973.

Represented (sales): Continental Television Sales.

Represented (legal): Cohn & Marks.

Represented (engineering): Denny & Associates PC.

Personnel:
Michael D. McKinnon, President.

Mark McKinnon, Vice President & Station Manager.

Bob Wilson, Local Sales Manager.

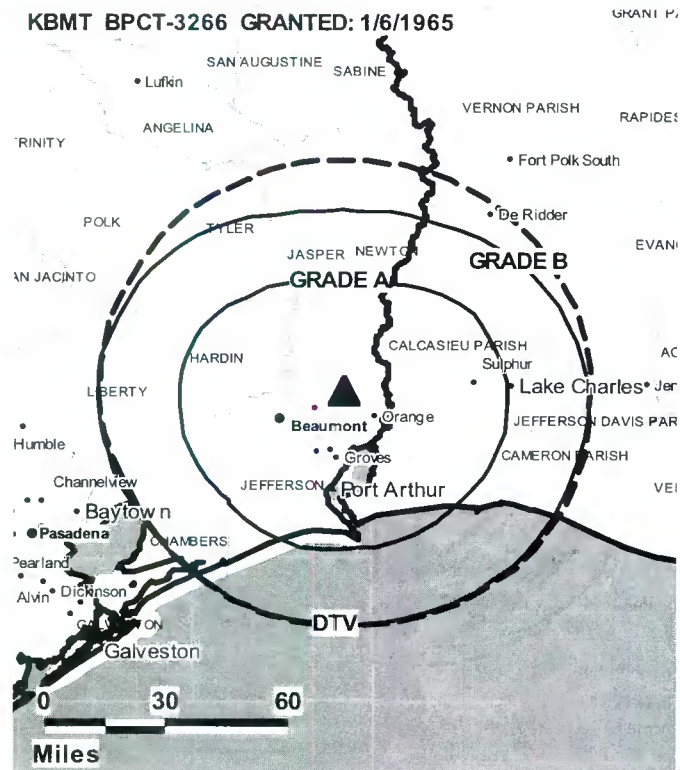
Elda Goudet, Regional Sales Manager.

Miles Resnick, News Director.

Elizabeth West, Program Director.

Mark Cormier, Chief Engineer.

Don Williams, Promotion Director & Production Manager.

KBMT BPCT-3266 GRANTED: 1/6/1965


© 2006 Warren Communications News

Leonard Roper, Business Manager.

Highest 30 Sec. Rate: \$1000.

City of License: Beaumont. **Station DMA:** Beaumont-Port Arthur, TX. **Rank:** 140.

Circulation © 2005 Nielsen. Coverage based on Nielsen study.

GrandTotal	Cable TV Households	Non-cable TV Households	Total TV Households
Estimated Station Totals *	181,520	73,880	255,400
Average Weekly Circulation (2005)	113,623	31,172	144,795
Average Daily Circulation (2005)			68,061

Station DMA Total	Cable TV Households	Non-cable TV Households	Total TV Households
Estimated Station Totals *	118,020	50,720	168,740
Average Weekly Circulation (2005)	81,000	26,882	107,882
Average Daily Circulation (2005)			54,795

Other DMA Total	Cable TV Households	Non-cable TV Households	Total TV Households
Estimated Station Totals *	63,500	23,160	86,660
Average Weekly Circulation (2005)	32,623	4,290	36,913
Average Daily Circulation (2005)			13,266

*Estimated station totals are sums of the Nielsen TV and Cable TV household estimates for each county in which the station registers viewing of more than 5% as per the Nielsen Survey Methods.

KBMT-DT
Ch. 50

Network Service: ABC.

Grantee: Channel 12 of Beaumont Inc., Box 1550, Beaumont, TX 77704.

Studio: 525 Interstate Highway 10 S., Beaumont, TX 77701.

Mailing Address: Box 1550, Beaumont, TX 77704.

Phone: 409-833-7512. **Fax:** 409-833-4007.

E-mail: melrod@kbmt-tv.com

Technical Facilities: Channel No. 50 (686-692 MHz). Authorized power: 230-kw max. visual. Antenna: 905-ft above av. terrain, 900-ft. above ground.

Latitude	30°	11'	24"
Longitude	93°	53'	15.1"

Note: Latitude and longitude coordinates shown are based on the North American Datum of 1927 (NAD 27) as currently required by the Mass Media Bureau of the FCC.

Ownership: McKinnon Broadcasting Co. (Group Owner).

Began Operation: Station operating under Special Temporary Authority at 10.5-kw max. visual; no on-air date.

Represented (sales): Continental Television Sales.

Personnel:

Michael D. McKinnon, President.

Mark McKinnon, Vice President & Station Manager.

Elda Goudet, Regional Sales Manager.

Bob Wilson, Local Sales Manager.

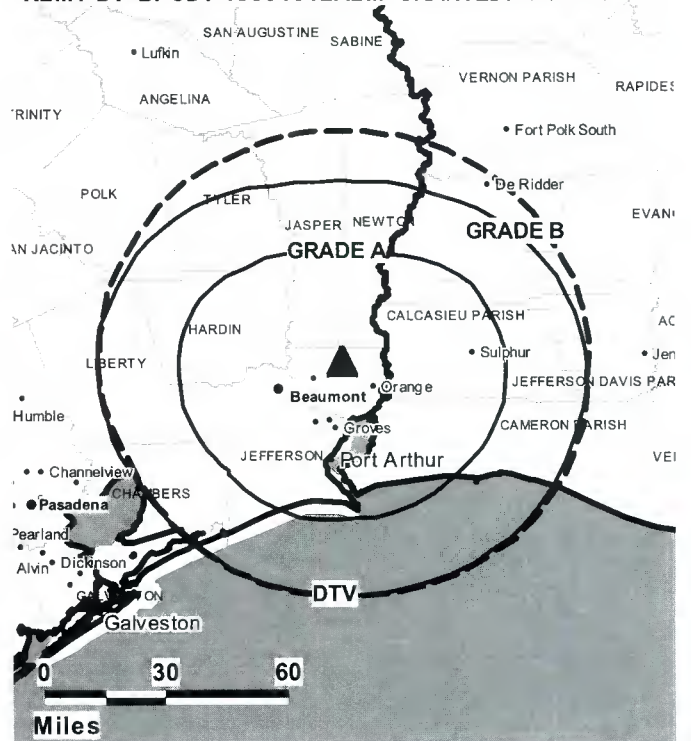
Miles Resnick, News Director.

Elizabeth West, Program Director.

Mark Cormier, Chief Engineer.

Don Williams, Promotions & Production Manager.

KBMT-DT BPCDT-19991012ABM GRANTED: 3/6/2001



© 2006 Warren Communications News

Leonard Roper, Business Manager.

City of License: Beaumont. **Station DMA:** Beaumont-Port Arthur, TX. **Rank:** 140.

Nielsen Data: Not available.

KFDM-DT

Ch. 21

Network Service: CBS.

Licensee: Freedom Broadcasting of Texas Licensee LLC, Box 7128, Beaumont, TX 77726-7128.

Studio: 2955 Interstate 10 E., Beaumont, TX 77702.

Mailing Address: Box 7128, Beaumont, TX 77726.

Phone: 409-892-6622. **Fax:** 409-892-6665.

E-mail: engineering@kfdm.com

Web Site: <http://www.kfdm.com>

Technical Facilities: Channel No. 21 (512-518 MHz). Authorized power: 50-kw max. visual. Antenna: 833-ft above av. terrain, 820-ft. above ground.

Latitude	30°	08'	24"
Longitude	93°	58'	44"

Note: Latitude and longitude coordinates shown are based on the North American Datum of 1927 (NAD 27) as currently required by the Mass Media Bureau of the FCC.

Ownership: Freedom Communications Holdings Inc. (Group Owner).

Began Operation: High Definition. Station operating; no on-air date.

Represented (engineering):

Represented (legal): Latham & Watkins.

Represented (sales): TeleRep Inc.

Personnel:

Larry Beaulieu, Vice President & General Manager.

C. Rix Garey, General Sales Manager.

Lori Leach, Local Sales Assistant.

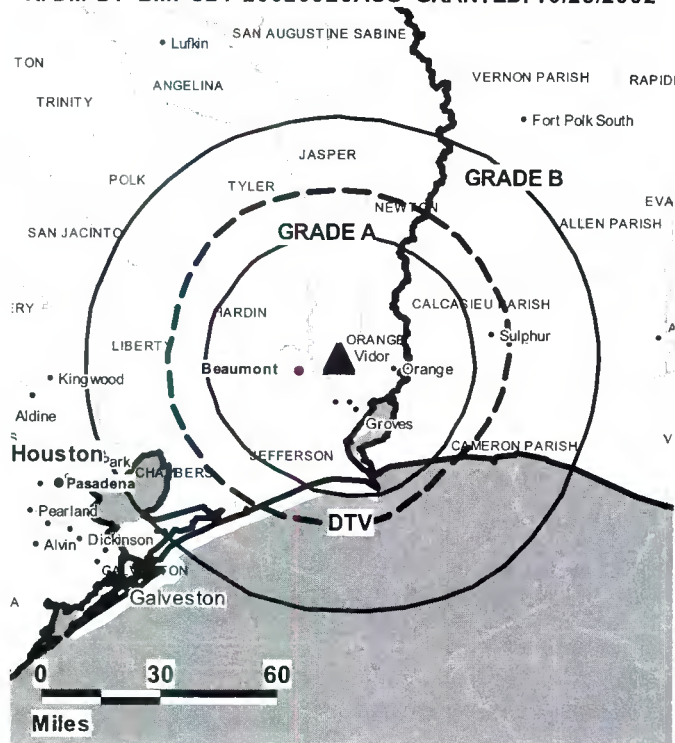
Stuart Sepaugh, National Sales Manager.

David Lowell, News Director.

Richard Kihn, Chief Engineer.

Katherine Read, Business Manager.

KFDM-DT BMPCDT-20020926ACO GRANTED: 10/28/2002



© 2006 Warren Communications News

Jo Ellen Bailey, Program Scheduling & Executive Assistant.

Gina Hinson, Promotion Director.

David Kobrin, Production Manager.

City of License: Beaumont. **Station DMA:** Beaumont-Port Arthur, TX. **Rank:** 140.

Nielsen Data: Not available.

KFDM-TV
Ch. 6

Network Service: CBS.

Licensee: Freedom Broadcasting of Texas Licensee LLC, Box 7128, Beaumont, TX 77726-7128.

Studio: 2955 Interstate 10 E, Beaumont, TX 77702.

Mailing Address: Box 7128, Beaumont, TX 77726-7128.

Phone: 409-892-6622. **Fax:** 409-892-6665.

E-mail: engineering@kfdm.com

Web Site: http://www.kfdm.com

Technical Facilities: Channel No. 6 (82-88 MHz). Authorized power: 100-kw visual, 20-kw aural. Antenna: 960-ft above av. terrain, 1031-ft. above ground, 1049-ft. above sea level.

Latitude 30° 08' 24"
Longitude 93° 58' 44"

Transmitter: U.S. Hwy. 90, approx. 2.3-mi. ENE of Vidor, TX.

Digital Facilities: Channel No. 21 (512-518 MHz). Power: 50-kw max. visual. Antenna: 833-ft above av. terrain, 820-ft. above ground.

Latitude 30° 08' 24"
Longitude 93° 58' 44"

FCC Digital File Number: BPCDT-19991006AAM. Granted: December 09, 1999.

Note: Latitude and longitude coordinates shown are based on the North American Datum of 1927 (NAD 27) as currently required by the Mass Media Bureau of the FCC.

Multichannel TV Sound: Stereo only.

Satellite Earth Stations: RCA Americom, 4.6-meter Ku-band; Microdyne, 7-meter C-band.

News Service: AP.

Ownership: Freedom Communications Holdings Inc. (Group Owner).

Began Operation: April 24, 1955. Sale to present owner by Freedom Broadcasting Inc. approved by FCC April 1, 2004. Sale to Freedom Broadcasting Inc. by Belo Broadcasting Corp. approved by FCC December 13, 1983 (Television Digest, Vol. 23:42). Sale to Belo by Beaumont Broadcasting Corp. approved by FCC May 1969 (Vol. 9:19).

Represented (sales): TeleRep Inc.

Represented (legal): Latham & Watkins.

Represented (engineering): Carl T. Jones Corp.

Personnel:

Larry Beaulieu, Vice President & General Manager.

C. Rix Garey, General Sales Manager.

Lori Leach, Local Sales Assistant.

Stuart Sepaugh, National Sales Manager.

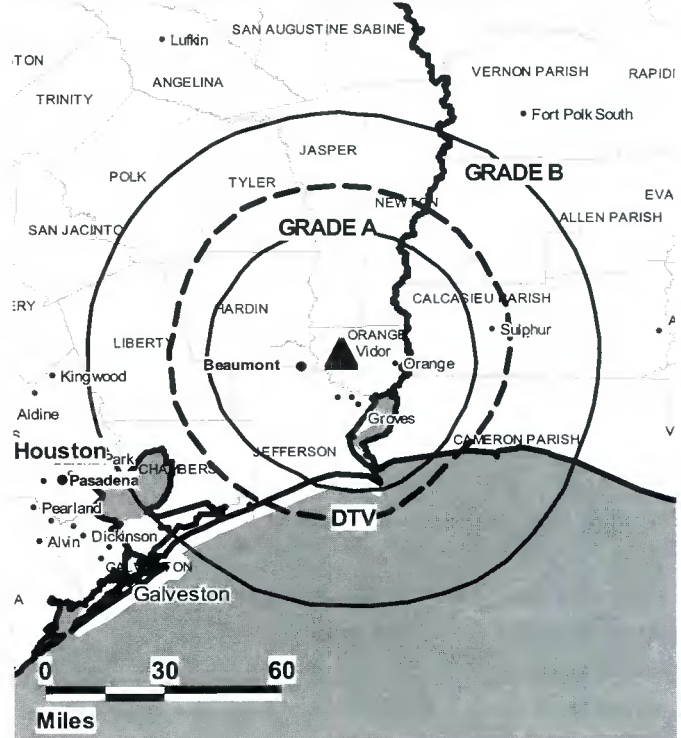
David Lowell, News Director.

Richard Kihn, Chief Engineer.

Katherine Read, Business Manager.

Jo Ellen Bailey, Program Scheduling & Executive Assistant.

KFDM-TV BPCT-3107 GRANTED: 1/30/1963



© 2006 Warren Communications News

Gina Hinson, Promotion Director.

David Kobrin, Production Manager.

Rates: On request.

City of License: Beaumont. **Station DMA:** Beaumont-Port Arthur, TX. **Rank:** 140.

Circulation © 2005 Nielsen. Coverage based on Nielsen study.

GrandTotal	Cable TV Households	Non-cable TV Households	Total TV Households
Estimated Station Totals *	177,350	86,450	263,800
Average Weekly Circulation (2005)	117,615	36,278	153,893
Average Daily Circulation (2005)			96,068
Station DMA Total	Cable TV Households	Non-cable TV Households	Total TV Households
Estimated Station Totals *	118,020	50,720	168,740
Average Weekly Circulation (2005)	100,713	32,085	132,798
Average Daily Circulation (2005)			88,455
Other DMA Total	Cable TV Households	Non-cable TV Households	Total TV Households
Estimated Station Totals *	59,330	35,730	95,060
Average Weekly Circulation (2005)	16,902	4,193	21,095
Average Daily Circulation (2005)			7,613

*Estimated station totals are sums of the Nielsen TV and Cable TV household estimates for each county in which the station registers viewing of more than 5% as per the Nielsen Survey Methods.

Texas — Beaumont

KITU-DT

Ch. 33

Network Service: ETV.

Grantee: Community Educational Television Inc., Box 721582, Houston, TX 77272.

Mailing Address: Box 721582, Houston, TX 77272.

Phone: 281-561-5828.

Web Site: <http://www.communityedtv.org>

Technical Facilities: Channel No. 33 (584-590 MHz). Authorized power: 500-kw max. visual. Antenna: 1047-ft above av. terrain, 1029-ft. above ground.

Latitude	30°	10'	41"
Longitude	93°	54'	26"

Note: Latitude and longitude coordinates shown are based on the North American Datum of 1927 (NAD 27) as currently required by the Mass Media Bureau of the FCC.

Ownership: Community Educational Television Inc.

Began Operation: Station operating under Special Temporary Authority at 0.9-kw max. visual; no on-air date

City of License: Beaumont. **Station DMA:** Beaumont-Port Arthur, TX. **Rank:** 140.

Nielsen Data: Not available.

KWAB-DT
Ch. 33

Network Service: NBC.

Grantee: Midessa Television Co., Box 60150, Midland, TX 79711.

Studio: 2500 Kentucky Way, Big Spring, TX 79720.

Mailing Address: Box 60150, Midland, TX 79711.

Phone: 432-567-9999. **Fax:** 432-567-9993.

Web Site: <http://www.kwes.com>

Technical Facilities: Channel No. 33 (584-590 MHz). Authorized power: 174-kw max. visual, aural. Antenna: 273-ft above av. terrain, 274-ft. above ground, 2830-ft. above sea level.

Latitude	32°	16'	55"
Longitude	101°	29'	34"

Note: Latitude and longitude coordinates shown are based on the North American Datum of 1927 (NAD 27) as currently required by the Mass Media Bureau of the FCC.

Ownership: Drewry Communications (Group Owner).

Began Operation: Station operating under Special Temporary Authority at 33.5-kw max. visual; no on-air date

Personnel:

John L. Foster, General Manager.

Rick Wood, General Sales Manager.

Chuck Cooper, Chief Engineer.

City of License: Big Spring. **Station DMA:** Odessa-Midland, TX. **Rank:** 159.

Nielsen Data: Not available.

KWAB-TV**Ch. 4****(Satellite of KWES-TV, Odessa)****Network Service:** NBC.**Licensee:** Midessa Television Co., Box 60150, Midland, TX 79711.**Studio:** 2500 Kentucky Way, Big Spring, TX 79720.**Mailing Address:** Box 60150, Midland, TX 79711.**Phone:** 432-567-9999. **Fax:** 432-567-9993.**Web Site:** <http://www.kwes.com>**Technical Facilities:** Channel No. 4 (66-72 MHz). Authorized power: 12.75-kw visual, 2.51-kw aural. Antenna: 380-ft above av. terrain, 497-ft. above ground, 2957-ft. above sea level.

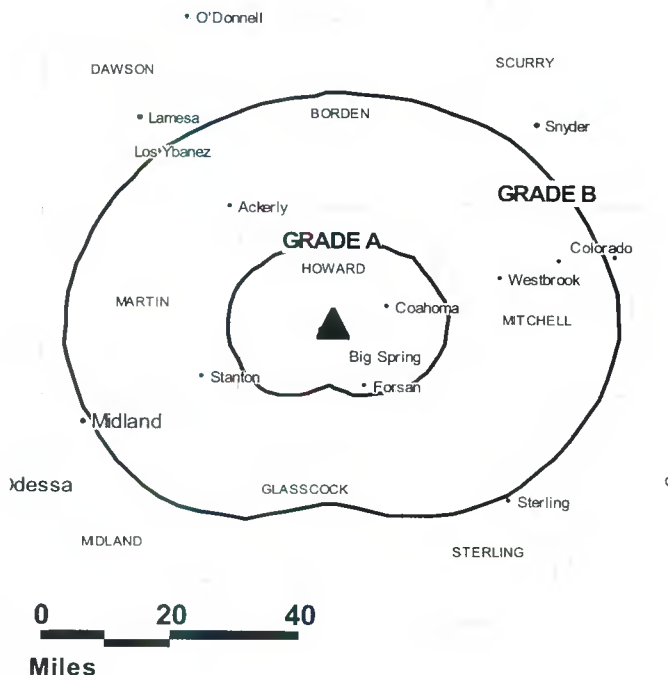
Latitude	32°	15'	14"
Longitude	101°	26'	44"

Transmitter: 2500 Kentucky Way, Big Spring.**Digital Facilities:** Channel No. 33 (584-590 MHz). Power: 174-kw max. visual, aural. Antenna: 273-ft above av. terrain, 274-ft. above ground, 2830-ft. above sea level.

Latitude	32°	16'	55"
Longitude	101°	29'	34"

FCC Digital File Number: BPCDT-19991029ABC. Granted: April 01, 2004.**Note:** Latitude and longitude coordinates shown are based on the North American Datum of 1927 (NAD 27) as currently required by the Mass Media Bureau of the FCC.**News Services:** NBC News Channel, AP.**Ownership:** Drewry Communications (Group Owner).**Began Operation:** January 15, 1956.**Represented (sales):** Petry Television Inc.**Personnel:****John L. Foster**, General Manager.**Rick Wood**, General Sales Manager.**Chuck Cooper**, Chief Engineer.**Rates:** On request.**City of License:** Big Spring. **Station DMA:** Odessa-Midland, TX. **Rank:** 159.**KWAB-TV BMPCT-3267 GRANTED: 8/8/1955**

KENT



© 2006 Warren Communications News

Circulation © 2005 Nielsen. Coverage based on Nielsen study.

GrandTotal	Cable TV Households	Non-cable TV Households	Total TV Households
Estimated Station Totals *	1,530	3,780	5,310
Average Weekly Circulation (2005)	285	1,071	1,356
Average Daily Circulation (2005)			410
Station DMA Total	Cable TV Households	Non-cable TV Households	Total TV Households
Estimated Station Totals *	0	2,560	2,560
Average Weekly Circulation (2005)	0	909	909
Average Daily Circulation (2005)			174
Other DMA Total	Cable TV Households	Non-cable TV Households	Total TV Households
Estimated Station Totals *	1,530	1,220	2,750
Average Weekly Circulation (2005)	285	162	447
Average Daily Circulation (2005)			236

*Estimated station totals are sums of the Nielsen TV and Cable TV household estimates for each county in which the station registers viewing of more than 5% as per the Nielsen Survey Methods.

KEYU-DT
(formerly KBCA)

Ch. 31

Network Service: UNV.

Licensee: Borger Broadcasting Inc., One Shackleford Dr., Suite 400, Little Rock, AR 72211.

Mailing Address: One Shackleford Dr., Suite 400, Little Rock, AR 72211.

Phone: 501-219-2400. **Fax:** 501-785-4844.

E-mail: lwithrow@ebcorp.net

Technical Facilities: Channel No. 31 (572-578 MHz). Authorized power: 700-kw max. visual, aural. Antenna: 1002-ft above av. terrain, 965-ft. above ground, 4397-ft. above sea level.

Latitude	35°	20'	33"
Longitude	101°	49'	20"

Note: Latitude and longitude coordinates shown are based on the North American Datum of 1927 (NAD 27) as currently required by the Mass Media Bureau of the FCC.

Ownership: Equity Broadcasting Corp. (Group Owner).

Began Operation: on op, Stat. Transfer of Media Properties Inc. 50% interest to present owner approved by FCC November 22, 2000.

Represented (legal): Haley, Bader & Potts PLC.

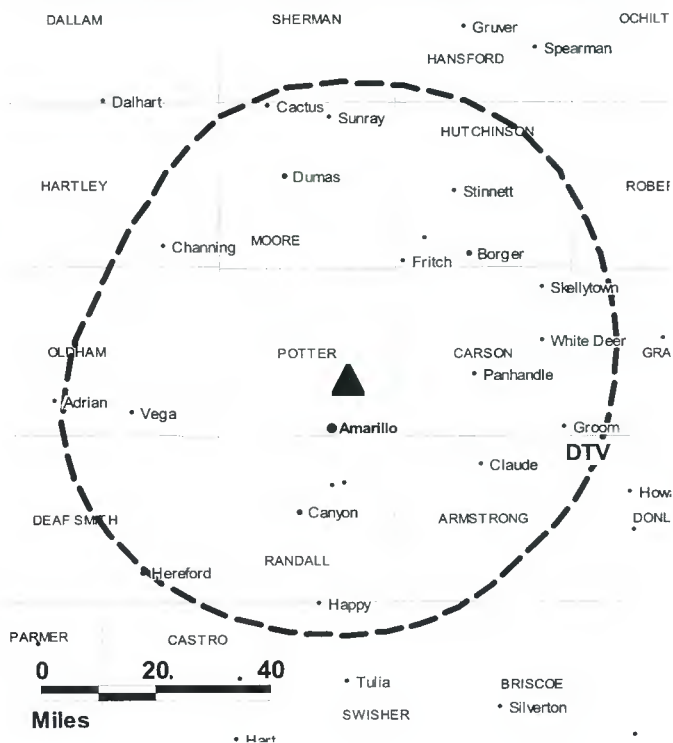
Personnel:

Alfredo Gonzales, General Manager.

City of License: Borger. **Station DMA:** Amarillo, TX. **Rank:** 131.

Nielsen Data: Not available.

KEYU-DT BMPCDT-20040406ACN GRANTED: 5/14/2004



© 2006 Warren Communications News

KVEO
Ch. 23

Network Service: NBC.

Licensee: ComCorp of Texas License Corp., Box 53708, Lafayette, LA 70505-3708.

Studio: 394 N. Expressway, Brownsville, TX 78520.

Mailing Address: 394 North Expressway, Brownsville, TX 78521.

Phone: 956-544-2323. **Fax:** 956-544-4636.

E-mail: gm@kveo.com

Web Site: http://www.kveo.com

Technical Facilities: Channel No. 23 (524-530 MHz). Authorized power: 2600-kw max. & 735-kw horizontal visual, 41-kw aural. Antenna: 1487-ft above av. terrain, 1489-ft. above ground, 1549-ft. above sea level.

Latitude 26° 06' 59"
Longitude 97° 50' 16"

Holds CP for change to 2570-kw max. visual, 1460-ft above av. terrain, 1463-ft. above ground, 1519-ft. above sea level; lat. 26° 06' 01.7", long. 97° 50' 20.4", BPCT-20010321AAC.

Transmitter: 2-mi. S of La Feria.

Digital Facilities: Channel No. 24 (530-536 MHz). Power: 1000-kw max. visual. Antenna: 1460-ft above av. terrain, 1464-ft. above ground, 1519-ft. above sea level.

Latitude 26° 06' 01.7"
Longitude 97° 50' 20.4"

FCC Digital File Number: BPCDT-19991018AAY. Granted: September 28, 2001.

Note: Latitude and longitude coordinates shown are based on the North American Datum of 1927 (NAD 27) as currently required by the Mass Media Bureau of the FCC.

Satellite Earth Stations: Comtech, 3.5-meter C-band; Vertex, 4.6-meter Ku-band; Harris, 6.1-meter Ku-band; Microwave Assoc., M/A-Com, Harris receivers.

News Service: NBC News Channel.

Ownership: Communications Corp. of America (Group Owner).

Began Operation: December 18, 1981. Sale to Valley Broadcasting Co. by Trustee-in-Bankruptcy approved by FCC August 31, 1984. Sale to SouthWest MultiMedia Corp. by Valley Broadcasting Co. approved by FCC November 29, 1985. Sale to Associated Broadcasters Inc. by SouthWest MultiMedia Corp. approved by FCC October 19, 1990. Sale to present owner by Associated Broadcasters Inc. approved by FCC April 29, 1994. Transfer to Apollo Capital Management II Inc. & Thomas R. Galloway Sr. jointly approved by FCC April 16, 2004.

Represented (legal): Skadden, Arps, Slate, Meagher & Flom LLP.

Represented (sales): Millennium Sales & Marketing.

Personnel:

Amy Villarreal, General Manager & General Sales Manager.

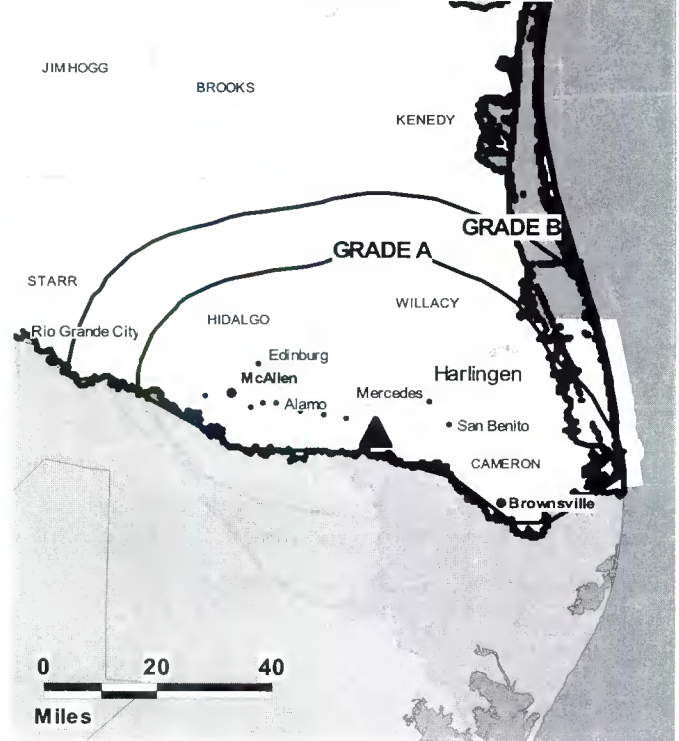
Robert Gutierrez, Local Sales Manager.

Peter Hockzema, Chief Engineer.

Cathy Saldana, Business Manager.

Lisa Kidd-Hagle, Programming Coordinator.

KVEO BPCT-19791029KH GRANTED: 9/16/1980



© 2006 Warren Communications News

Tony Garza, Promotion Director.

Ray Gouez, Production Manager.

Julie Ortiz, Traffic Manager.

Highest 30 Sec. Rate: \$750.

City of License: Brownsville.

Station DMA: Harlingen-Weslaco-Brownsville-McAllen, TX. **Rank:** 92.

Circulation © 2005 Nielsen. Coverage based on Nielsen study.

GrandTotal	Cable TV Households	Non-cable TV Households	Total TV Households
Estimated Station Totals *	141,720	170,580	312,300
Average Weekly Circulation (2005)	58,964	67,050	126,014
Average Daily Circulation (2005)			55,343
Station DMA Total	Cable TV Households	Non-cable TV Households	Total TV Households
Estimated Station Totals *	141,720	170,580	312,300
Average Weekly Circulation (2005)	58,964	67,050	126,014
Average Daily Circulation (2005)			55,343

*Estimated station totals are sums of the Nielsen TV and Cable TV household estimates for each county in which the station registers viewing of more than 5% as per the Nielsen Survey Methods.

KVEO-DT
Ch. 24

Network Service: NBC.

Grantee: ComCorp of Texas License Corp., Box 53708, Lafayette, LA 70505-3708.

Studio: 394 North Expressway, Brownville, TX 78521.

Mailing Address: 394 North Expressway, Brownville, TX 78521.

Phone: 956-544-2323. **Fax:** 956-544-4636.

E-mail: gm@kveo.com

Web Site: <http://www.kveo.com>

Technical Facilities: Channel No. 24 (530-536 MHz). Authorized power: 1000-kw max. visual. Antenna: 1460-ft above av. terrain, 1464-ft. above ground, 1519-ft. above sea level.

Latitude	26°	06'	01.7"
Longitude	97°	50'	20.4"

Note: Latitude and longitude coordinates shown are based on the North American Datum of 1927 (NAD 27) as currently required by the Mass Media Bureau of the FCC.

Ownership: Communications Corp. of America (Group Owner).

Began Operation: Station operating under Special Temporary Authority at 1-kw max. visual; no on-air date

Represented (legal): Skadden, Arps, Slate, Meagher & Flom LLP.

Represented (sales): Millennium Sales & Marketing.

Personnel:

Amy Villarreal, General Manager & General Sales Manager.

Robert Gutierrez, Local Sales Manager.

Peter Hockzema, Chief Engineer.

Cathy Saldana, Business Manager.

Lisa Kidd-Hagle, Program Coordinator.

Tony Garza, Promotion Director.

Ray Gouez, Production Manager.

Julie Ortiz, Traffic Manager.

City of License: Brownsville.

Station DMA: Harlingen-Weslaco-Brownsville-McAllen, TX. **Rank:** 92.

Nielsen Data: Not available.

XHRIO-TV
Ch. 2

Network Service: UPN.

Licensee: Telegrande S.A., 500 E. Beaumont Ave., McAllen, TX 78501.

Studio: 500 E. Beaumont Ave., McAllen, TX 78501.

Mailing Address: Box 5074, McAllen, TX 78501.

Phone: 956-630-2222. **Fax:** 956-686-1237.

E-mail: telecanal2@hotmail.com

Web Site: <http://www.gruposiete.com.mx/reynosa.html>

Technical Facilities: Channel No. 2 (54-60 MHz). Authorized power: 100-kw visual, 20-kw aural. Antenna: 1096-ft above av. terrain.

Latitude	25°	52'	09"
Longitude	97°	30'	09"

Note: Latitude and longitude coordinates shown are based on the North American Datum of 1927 (NAD 27) as currently required by the Mass Media Bureau of the FCC.

Satellite Earth Station: Scientific-Atlanta, .

Ownership: Telegrande S.A. (Group Owner).

Began Operation: August 3, 1979.

Represented (sales): Group Seven Reps Inc.

Personnel:

Eddie Gongora, Vice President & General Manager.

Highest 30 Sec. Rate: \$160.

City of License: Brownsville.

Station DMA: Harlingen-Weslaco-Brownsville-McAllen, TX. **Rank:** 92.

Nielsen Data: Not available.

KBTX-DT
Ch. 59

Network Service: CBS.

Grantee: Gray Television Licensee Inc., 1750 K St. NW, Suite 1200, Washington, DC 20005.

Studio: 4141 E. 29th St., Bryan, TX 77802.

Mailing Address: 4141 E. 29th St., Bryan, TX 77802.

Phone: 979-846-7777. **Fax:** 979-846-1490.

E-mail: wright@kbtv.com

Web Site: http://www.kbtv.com

Technical Facilities: Channel No. 59 (740-746 MHz). Authorized power: 1000-kw max. visual. Antenna: 1565-ft above av. terrain, 1525-ft. above ground, 1856-ft. above sea level.

Latitude	30°	33'	16"
Longitude	96°	01'	51"

Note: Latitude and longitude coordinates shown are based on the North American Datum of 1927 (NAD 27) as currently required by the Mass Media Bureau of the FCC.

Ownership: Gray Television Inc. (Group Owner).

Began Operation: Station operating under Special Temporary Authority at 25-kw max. visual; no on-air date.

Represented (legal): Wiley, Rein & Fielding.

Represented (sales): Millennium Sales & Marketing.

Personnel:

Mike Wright, General Manager.

Jon Boaz, General Sales Manager.

Mike Barger, News Director.

Chris Swearingen, Chief Engineer.

Diane Smith, Program Director.

Ayvrie Dixon, Community Promotions Coordinator.

KBTX-DT BMPCDT-20020604AAT GRANTED: 9/17/2002



© 2006 Warren Communications News

Mikel Hughes, Production Manager.

Margaret Wren, Traffic Manager.

City of License: Bryan. **Station DMA:** Waco-Temple-Bryan, TX. **Rank:** 94.

Nielsen Data: Not available.

KBTX-TV
Ch. 3
(Satellite of KWTX-TV, Waco)

Network Service: CBS.

Licensee: Gray Television Licensee Inc., 1750 K St. NW, Suite 1200, Washington, DC 20005.

Studio: 4141 E. 29th St., Bryan, TX 77802.

Mailing Address: 4141 E. 29th St., Bryan, TX 77802.

Phone: 979-846-7777. **Fax:** 979-846-1490.

E-mail: wright@kbtx.com

Web Site: http://www.kbtx.com

Technical Facilities: Channel No. 3 (60-66 MHz). Authorized power: 70-kw visual, 7-kw aural. Antenna: 1687-ft above av. terrain, 1705-ft. above ground, 2036-ft. above sea level.

Latitude	30°	33'	10"
Longitude	96°	01'	50"

Transmitter: 4-mi. SE of Carlos.

Digital Facilities: Channel No. 59 (740-746 MHz). Power: 1000-kw max. visual. Antenna: 1565-ft above av. terrain, 1525-ft. above ground, 1856-ft. above sea level.

Latitude	30°	33'	16"
Longitude	96°	01'	51"

FCC Digital File Number: B MPCDT-20020604AAT. Granted: September 17, 2002.

Note: Latitude and longitude coordinates shown are based on the North American Datum of 1927 (NAD 27) as currently required by the Mass Media Bureau of the FCC.

Satellite Earth Stations: AFC, 4-meter Ku-band; Scientific-Atlanta, 4.6-meter C-band; Scientific-Atlanta, M/A-Corn receivers.

News Service: AP.

Ownership: Gray Television Inc. (Group Owner).

Began Operation: May 22, 1957.

Represented (sales): Millennium Sales & Marketing.

Represented (legal): Wiley, Rein & Fielding.

Personnel:

Jim Baronet, General Manager.

Jon Boaz, General Sales Manager.

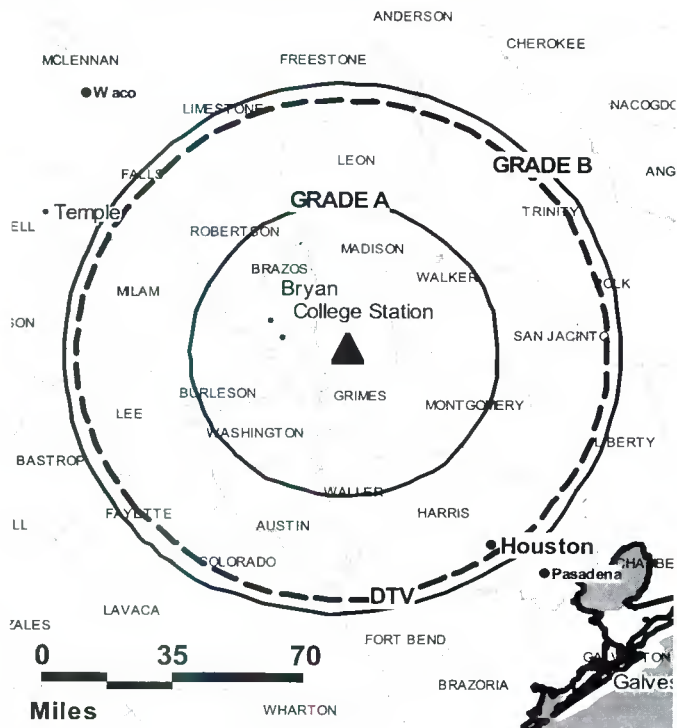
David Cooper, Chief Engineer.

Bruce Kates, News Director.

Rates: On request.

City of License: Bryan. **Station DMA:** Waco-Temple-Bryan, TX. **Rank:** 94.

KBTX-TV BPCT-19820802KE GRANTED: 11/18/1982



© 2006 Warren Communications News

Circulation © 2005 Nielsen. Coverage based on Nielsen study.

GrandTotal	Cable TV Households	Non-cable TV Households	Total TV Households
Estimated Station Totals *	66,100	73,520	139,620
Average Weekly Circulation (2005)	45,190	17,991	63,181
Average Daily Circulation (2005)			35,009
Station DMA Total	Cable TV Households	Non-cable TV Households	Total TV Households
Estimated Station Totals *	48,270	39,520	87,790
Average Weekly Circulation (2005)	37,761	12,354	50,115
Average Daily Circulation (2005)			30,169
Other DMA Total	Cable TV Households	Non-cable TV Households	Total TV Households
Estimated Station Totals *	17,830	34,000	51,830
Average Weekly Circulation (2005)	7,429	5,637	13,066
Average Daily Circulation (2005)			4,840

*Estimated station totals are sums of the Nielsen TV and Cable TV household estimates for each county in which the station registers viewing of more than 5% as per the Nielsen Survey Methods.

KYLE
Ch. 28
 (Satellite of KWKT, Waco)

Network Service: WBN.

Licensee: ComCorp of Bryan License Corp., Box 53708, Lafayette, LA 70505-3708.

Studio: 2402 Broadmoor Dr., Suite B-101, Bryan, TX 77802.

Mailing Address: 2402 Broadmoor Dr., Suite B-101, Bryan, TX 77802.

Phone: 979-774-1800. **Fax:** 979-774-1901.

E-mail: rcrowder@kwkt.com

Web Site: http://www.kwkt.com

Technical Facilities: Channel No. 28 (554-560 MHz). Authorized power: 2102-kw max. visual. Antenna: 722-ft above av. terrain, 640-ft. above ground, 1020-ft. above sea level.

Latitude	30°	41'	19"
Longitude	96°	25'	36"

Transmitter: to Danby Rd., 2.3-mi. NW of Bryan.

Digital Facilities: Channel No. 29 (560-566 MHz). Power: 50-kw max. visual. Antenna: 722-ft above av. terrain, 640-ft. above ground.

Latitude	30°	41'	18"
Longitude	96°	25'	35"

FCC Digital File Number: BPCDT-19991018ABD. Granted: February 22, 2001.

Note: Latitude and longitude coordinates shown are based on the North American Datum of 1927 (NAD 27) as currently required by the Mass Media Bureau of the FCC.

Ownership: Communications Corp. of America (Group Owner).

Began Operation: October 31, 1994. Transfer to Apollo Capital Management II Inc. & Thomas R. Galloway Sr. jointly approved by FCC April 16, 2004. Sale to present owner from Silent Ministry Group Inc. approved by FCC November 19, 1996.

Represented (sales): Continental Television Sales.

Represented (legal): Skadden, Arps, Slate, Meagher & Flom LLP.

Represented (engineering): Lawrence Behr Associates Inc.

Personnel:

Ron Crowder, General Manager.

Duane Sarter, Station Manager.

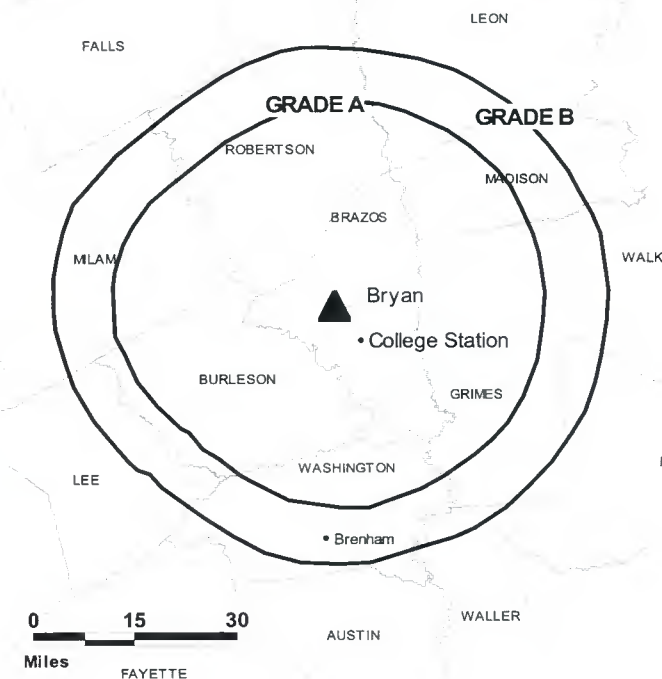
Robin Rice, National Sales Assistant.

Lou Strowger, Chief Engineer.

Edna Williams, Business Manager.

Amy Bishop, Program Director.

KYLE BMPCT-19960212KE GRANTED: 12/18/1996



© 2006 Warren Communications News

Caroline Nelson, Traffic Manager.

Rates: On request.

City of License: Bryan. **Station DMA:** Waco-Temple-Bryan, TX. **Rank:** 94.

Circulation © 2005 Nielsen. Coverage based on Nielsen study.

GrandTotal	Cable TV Households	Non-cable TV Households	Total TV Households
Estimated Station Totals *	48,270	25,140	73,410
Average Weekly Circulation (2005)	25,849	6,279	32,128
Average Daily Circulation (2005)			11,763
Station DMA Total	Cable TV Households	Non-cable TV Households	Total TV Households
Estimated Station Totals *	48,270	25,140	73,410
Average Weekly Circulation (2005)	25,849	6,279	32,128
Average Daily Circulation (2005)			11,763

*Estimated station totals are sums of the Nielsen TV and Cable TV household estimates for each county in which the station registers viewing of more than 5% as per the Nielsen Survey Methods.

KYLE-DT

Ch. 29

Network Service: WBN.

Grantee: ComCorp of Bryan License Corp., Box 53708, Lafayette, LA 70505-3708.

Studio: 2402 Broadmoor Dr., Suite B-101, Bryan, TX 77802.

Mailing Address: 2402 Broadmoor Dr., Suite B-101, Bryan, TX 77802.

Phone: 979-774-1800. **Fax:** 979-774-1901.

E-mail: rcrowder@kwkt.com

Web Site: <http://www.kwkt.com>

Technical Facilities: Channel No. 29 (560-566 MHz). Authorized power: 50-kw max. visual. Antenna: 722-ft above av. terrain, 640-ft. above ground.

Latitude	30°	41'	18"
Longitude	96°	25'	35"

Note: Latitude and longitude coordinates shown are based on the North American Datum of 1927 (NAD 27) as currently required by the Mass Media Bureau of the FCC.

Ownership: Communications Corp. of America (Group Owner).

Began Operation: Station operating under Special Temporary Authority at 1-kw max. visual; no on-air date

Represented (legal): Skadden, Arps, Slate, Meagher & Flom LLP.

Represented (sales): Continental Television Sales.

Personnel:

Ron Crowder, General Manager.

Duane Sartor, Station Manager.

Robin Rice, National Sales Assistant.

Lou Strowger, Chief Engineer.

Edna Williams, Business Manager.

Amy Bishop, Program Director.

Caroline Nelson, Traffic Manager.

City of License: Bryan. **Station DMA:** Waco-Temple-Bryan, TX. **Rank:** 94.

Nielsen Data: Not available.

KPXB

Ch. 49

Network Service: PAX.

Licensee: Paxson Houston License Inc., 601 Clearwater Park Rd., West Palm Beach, FL 33401.

Studio: 256 N. Sam Houston Pkwy., Suite 49, Houston, TX 77060.

Mailing Address: 256 N. Sam Houston Pkwy., Suite 49, Houston, TX 77060.

Phone: 281-820-4900. **Fax:** 281-820-3716.

E-mail: robertmardock@pax.net

Web Site: http://www.pax.tv

Technical Facilities: Channel No. 49 (680-686 MHz). Authorized power: 4227-kw max. visual. Antenna: 1178-ft above av. terrain, 1171-ft. above ground, 1316-ft. above sea level.

Latitude	30°	15'	45"
Longitude	95°	14'	50"

Holds CP for change to 1755-ft above av. terrain, 1740-ft. above ground, 1861-ft. above sea level; lat. 30° 13' 53", long. 95° 07' 26", BPCT-20000628AEV.

Transmitter: N of State Rd. 2090, 12-mi. SE of Conroe, 1.05-mi. N of Hwy. 2090.

Digital Facilities: Channel No. 5 (76-82 MHz). Power: 9.5-kw visual. Antenna: 1821-ft above av. terrain, 1806-ft. above ground, 1883-ft. above sea level.

Latitude	29°	34'	15"
Longitude	95°	30'	37"

Note: Latitude and longitude coordinates shown are based on the North American Datum of 1927 (NAD 27) as currently required by the Mass Media Bureau of the FCC.

Satellite Earth Station: Transmitter Television Technology; Paraclipse, 4-meter C-band; Standard Agile Omni, Houston Tracker receivers.

Ownership: Paxson Communications Corp. (Group Owner).

Began Operation: June 16, 1989. Sale to present owner by San Jacinto TV Corp. approved by FCC May 16, 1995.

Personnel:

Carol Wright-Holzhauser, General Manager.

Bob Evans, Sales Manager.

Bob Mardock, Chief Engineer.

Sonya Vasquez, Business Manager.

Alex Troot, Traffic Manager.

Charles Pape, Public Affairs Director.

Rates: On request.

KPXB BPCT-19921209KE GRANTED: 1/15/1993



KPXB-DT

Ch. 5

Network Service: PAX.

Licensee: Paxson Houston Licensee Inc., 601 Clearwater Rd., West Palm Beach, FL 33401.

Studio: 256 N Sam Houston Pkwy E. Ste 49, Houston, TX 77060.

Mailing Address: 256 N. Sam Houston Pkwy., Suite 49, Houston, TX 77060.

Phone: 281-820-4900. **Fax:** 281-820-3916.

E-mail: robertmardock@pax.net

Web Site: <http://www.pax.tv>

Technical Facilities: Channel No. 5 (76-82 MHz). Authorized power: 9.5-kw visual. Antenna: 1821-ft above av. terrain, 1806-ft. above ground, 1883-ft. above sea level.

Latitude	29°	34'	15"
Longitude	95°	30'	37"

Note: Latitude and longitude coordinates shown are based on the North American Datum of 1927 (NAD 27) as currently required by the Mass Media Bureau of the FCC.

Ownership: Paxson Communications Corp. (Group Owner).

Began Operation: April 1, 2004.

Personnel:

Carol Wright-Holzhauer, General Manager.

Bob Evans, Sales Manager.

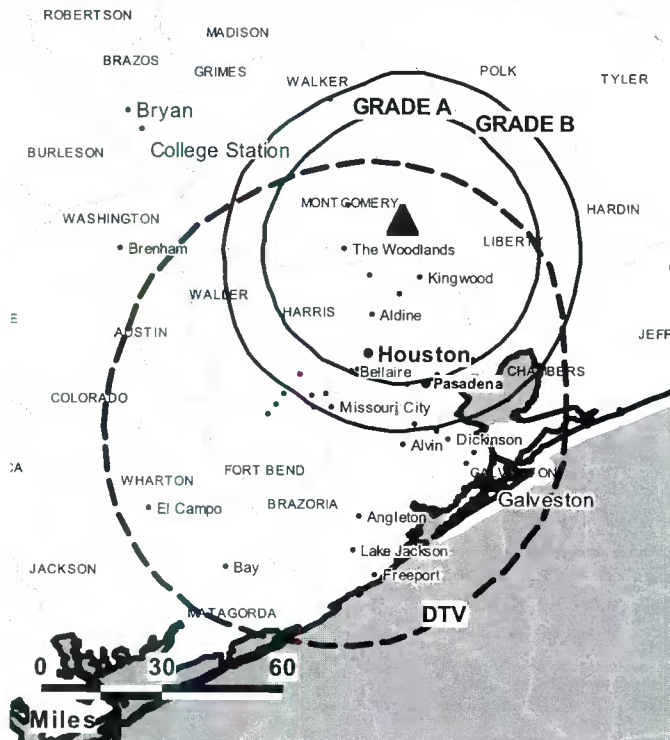
Bob Mardock, Chief Engineer.

Sonya Vasquez, Business Manager.

Alex Troot, Traffic Manager.

Charles Pape, Public Affairs Director.

KPXB-DT BMPCDT-20020221AAV GRANTED: 4/23/2002

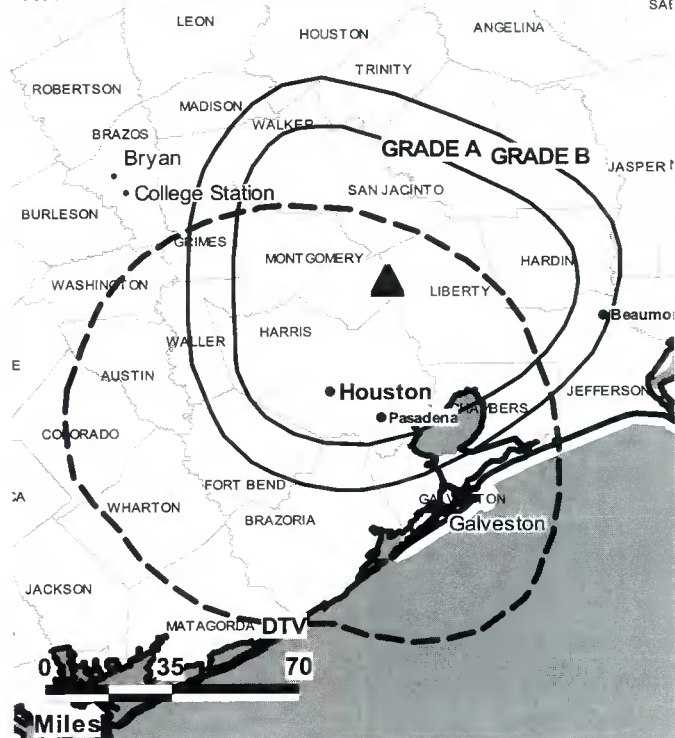


KTBU**Ch. 55****Network Service:** IND.**Licensee:** Humanity Interested Media LP, 7029 Old Katy Rd., Houston, TX 77024.**Studio:** 7026 Old Katy Rd., Houston, TX 77024.**Mailing Address:** 7026 Old Katy Rd., Houston, TX 77024.**Phone:** 713-864-1999. **Fax:** 713-864-1993.**E-mail:** viewers@thetube.net**Web Site:** http://www.thetube.net**Technical Facilities:** Channel No. 55 (716-722 MHz). Authorized power: 5000-kw max. visual. Antenna: 1818-ft above av. terrain, 1801-ft. above ground, 1923-ft. above sea level.

Latitude	30°	13'	53"
Longitude	95°	007'	26"

Digital Facilities: Channel No. 42 (638-644 MHz). Power: 1000-kw max. visual. Antenna: 1959-ft above av. terrain, 1946-ft. above ground, 2020-ft. above sea level.

Latitude	29°	33'	44"
Longitude	95°	30'	35"

Note: Latitude and longitude coordinates shown are based on the North American Datum of 1927 (NAD 27) as currently required by the Mass Media Bureau of the FCC.**Ownership:** Humanity Interested Media LP (Group Owner).**Began Operation:** July 15, 1998. Transfer of control from Christ's Church of Conroe, Montgomery County, Texas Inc. & Montgomery County Media Network Inc. to Channel 55 Broadcasting LLC approved by FCC August 4, 2004.**Represented (legal):** Garvey Schubert Barer.**Represented (engineering):** Pete E. Myrl Warren III.**Personnel:****Don Illoff**, General Manager.**Phil Lonsway**, General Sales Manager.**Eric Peterson**, Chief Engineer.**Bruce Dynehart**, Program & Production Director.**Kelly Hunter**, Traffic Manager.**Rates:** On request.**City of License:** Conroe. **Station DMA:** Houston, TX. **Rank:** 10.**KTBU BMPCT-20040527AKZ GRANTED: 6/18/2004**

© 2006 Warren Communications News

Circulation © 2005 Nielsen. Coverage based on Nielsen study.

GrandTotal	Cable TV Households	Non-cable TV Households	Total TV Households
Estimated Station Totals *	1,009,700	677,530	1,687,230
Average Weekly Circulation (2005)	94,055	60,569	154,624
Average Daily Circulation (2005)			54,982
Station DMA Total	Cable TV Households	Non-cable TV Households	Total TV Households
Estimated Station Totals *	1,009,700	666,650	1,676,350
Average Weekly Circulation (2005)	94,055	59,860	153,915
Average Daily Circulation (2005)			54,831
Other DMA Total	Cable TV Households	Non-cable TV Households	Total TV Households
Estimated Station Totals *	0	10,880	10,880
Average Weekly Circulation (2005)	0	709	709
Average Daily Circulation (2005)			151

*Estimated station totals are sums of the Nielsen TV and Cable TV household estimates for each county in which the station registers viewing of more than 5% as per the Nielsen Survey Methods.

**KIII
Ch. 3**

Network Service: ABC.

Licensee: Channel 3 of Corpus Christi Inc., 5002 S. Padre Island Dr., Corpus Christi, TX 78411.

Studio: 5002 S. Padre Island Dr., Corpus Christi, TX 78411.

Mailing Address: Box 6669, Corpus Christi, TX 78466-6669.

Phone: 361-986-8300. **Fax:** 361-986-8311.

E-mail: ddrilling@kiii.com

Web Site: http://www.kiii.com

Technical Facilities: Channel No. 3 (60-66 MHz). Authorized power: 100-kw visual, aural. Antenna: 958-ft above av. terrain, 948-ft. above ground, 1001-ft. above sea level.

Latitude	27°	39'	30"
Longitude	97°	36'	04"

Digital Facilities: Channel No. 8 (180-186 MHz). Power: 160-kw visual, aural. Antenna: 883-ft above av. terrain, 873-ft. above ground, 925-ft. above sea level.

Latitude	27°	39'	30"
Longitude	97°	36'	04"

FCC Digital File Number: BPCDT-20040107AMR. Granted: October 28, 2004.

Note: Latitude and longitude coordinates shown are based on the North American Datum of 1927 (NAD 27) as currently required by the Mass Media Bureau of the FCC.

Multichannel TV Sound: Stereo only.

Satellite Earth Stations: Transmitter Toshiba; Andrew, C-band; Harris, 6.1-meter C-band; Harris, Andrew receivers.

News Services: NIWS, Conus, CNN Newsource, ABC NewsOne.

Ownership: McKinnon Broadcasting Co. (Group Owner).

Began Operation: June 9, 1954. Prior to transfer of control to Clinton D. McKinnon, station operated as KVDO-TV on Channel 22 until it left the air August 19, 1957 and later was granted change to Ch. 3. Operation on Ch. 3 began May 4, 1964.

Represented (sales): Continental Television Sales.

Represented (legal): Cohn & Marks.

Represented (engineering): Denny & Associates PC.

Personnel:

Michael D. McKinnon, President.

Dick Drilling, Vice President & General Manager.

Scott Jones, Operations Manager.

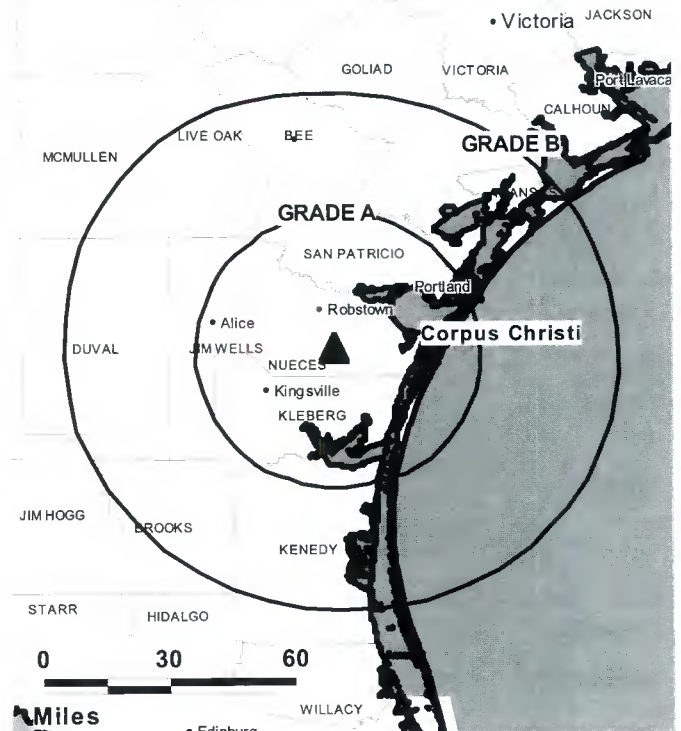
Larry Hogue, Local Sales Manager.

Tim Gainan, Regional Sales Manager.

Richard Longoria, News Director.

Ralph Quiroz, Chief Engineer.

KIII BPCT-20040109ACE GRANTED: 2/14/2005



Leonard Roper, Business Manager.

Paula Tilton, Traffic Manager.

Highest 30 Sec. Rate: \$950.

City of License: Corpus Christi. **Station DMA:** Corpus Christi, TX. **Rank:** 129.

Circulation © 2005 Nielsen. Coverage based on Nielsen study.

GrandTotal	Cable TV Households	Non-cable TV Households	Total TV Households
Estimated Station Totals *	143,920	44,850	188,770
Average Weekly Circulation (2005)	109,905	21,893	131,798
Average Daily Circulation (2005)			76,830

Station DMA Total	Cable TV Households	Non-cable TV Households	Total TV Households
Estimated Station Totals *	143,920	44,850	188,770
Average Weekly Circulation (2005)	109,905	21,893	131,798
Average Daily Circulation (2005)			76,830

*Estimated station totals are sums of the Nielsen TV and Cable TV household estimates for each county in which the station registers viewing of more than 5% as per the Nielsen Survey Methods.

KORO
Ch. 28
Network Service: UNV.

Licensee: Entravision Holdings LLC, 2425 Olympic Blvd., Suite 6000 W, Santa Monica, CA 90404.

Studio: 102 N. Mesquite, Corpus Christi, TX 78401.

Mailing Address: Box 2667, Corpus Christi, TX 78403.

Phone: 361-883-2823. **Fax:** 361-883-2931.

E-mail: gwinterton@entravision.com

Web Site: http://www.koro-tv28.com

Technical Facilities: Channel No. 28 (554-560 MHz). Authorized power: 1450-kw max. visual. Antenna: 943-ft above av. terrain, 934-ft. above ground, 994-ft. above sea level.

Latitude	27°	42'	27.9"
Longitude	97°	37'	59"

Digital Facilities: Channel No. 27 (548-554 MHz). Power: 1000-kw max. visual. Antenna: 943-ft above av. terrain, 934-ft. above ground.

Latitude	27°	42'	27.9"
Longitude	97°	37'	59"

FCC Digital File Number: BPCDT-19991027ACG. Granted: September 27, 2002.

Note: Latitude and longitude coordinates shown are based on the North American Datum of 1927 (NAD 27) as currently required by the Mass Media Bureau of the FCC.

Satellite Earth Station: Transmitter NEC; Andrew, 7-meter.

News Service: AP.

Ownership: Entravision Communications Corp. (Group Owner).

Began Operation: April 13, 1977.

Represented (sales): Univision.

Represented (legal): Thompson, Hine & Flory LLP.

Personnel:
Anita Saenz-Carvalho, General Manager.

Georgiana Winterton, General & Local Sales Manager.

Angel Covarrubias, News Director.

Alan Hejl, Chief Engineer.

Crystal Jasso, Business Manager.

Miracal McGill, Program Director & Traffic Manager.

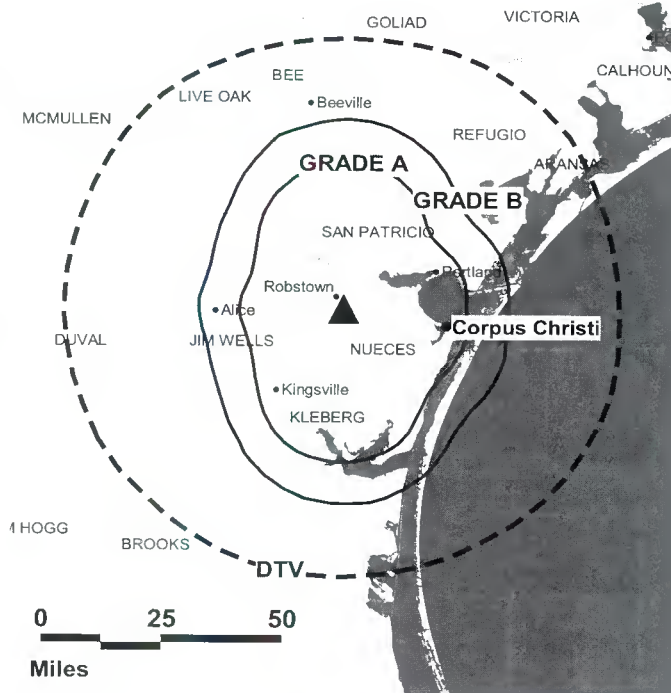
Russell Rodriguez, Production Manager.

Arlene Rivera, Creative Services Manager.

KORO BPCT-870326KH GRANTED: 6/27/87

JACKSON

•Victoria



© 2006 Warren Communications News

Highest 30 Sec. Rate: \$430.

City of License: Corpus Christi. **Station DMA:** Corpus Christi, TX. **Rank:** 129.

Circulation © 2005 Nielsen. Coverage based on Nielsen study.

GrandTotal	Cable TV Households	Non-cable TV Households	Total TV Households
Estimated Station Totals *	142,270	37,430	179,700
Average Weekly Circulation (2005)	24,570	7,240	31,810
Average Daily Circulation (2005)			20,630

Station DMA Total	Cable TV Households	Non-cable TV Households	Total TV Households
Estimated Station Totals *	142,270	37,430	179,700
Average Weekly Circulation (2005)	24,570	7,240	31,810
Average Daily Circulation (2005)			20,630

*Estimated station totals are sums of the Nielsen TV and Cable TV household estimates for each county in which the station registers viewing of more than 5% as per the Nielsen Survey Methods.

KORO-DT
Ch. 27

Network Service: UNV.

Grantee: Entravision Holdings LLC, 801 N. Jackson, McAllen, TX 78504.

Studio: 102 N. Mesquite, Corpus Christi, TX 78401.

Mailing Address: Box 2667, Corpus Christi, TX 78403.

Phone: 361-883-2823. **Fax:** 361-883-2931.

E-mail: gwinterton@entravision.com

Web Site: <http://www.koro-tv28.com>

Technical Facilities: Channel No. 27 (548-554 MHz). Authorized power: 1000-kw max. visual. Antenna: 943-ft above av. terrain, 934-ft. above ground.

Latitude	27°	42'	27.9"
Longitude	97°	37'	59"

Note: Latitude and longitude coordinates shown are based on the North American Datum of 1927 (NAD 27) as currently required by the Mass Media Bureau of the FCC.

Ownership: Entravision Communications Corp. (Group Owner).

Began Operation: Station operating under Special Temporary Authority at 10-kw max. visual; no on-air date

Personnel:

Anita Saenz-Carvalho, General Manager.

Georgiana Winterton, General & Local Sales Manager.

Angel Covarrubias, News Director.

Alan Hejl, Chief Engineer.

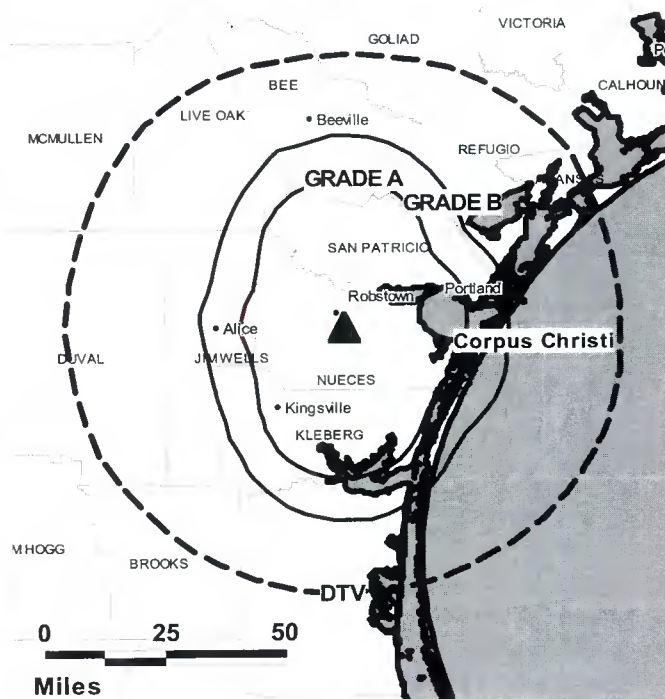
Crystal Jasso, Business Manager.

Miracal McGill, Program Director & Traffic Manager.

Russell Rodriguez, Production Manager.

KORO-DT BPCDT-19991027ACG GRANTED: 9/27/2002

• Victoria



© 2006 Warren Communications News

Arlene Rivera, Creative Services Director.

City of License: Corpus Christi. **Station DMA:** Corpus Christi, TX. **Rank:** 129.

Nielsen Data: Not available.

KRIS-DT
Ch. 13

Network Service: NBC.

Grantee: KVOA Communications Inc., Box 840, Corpus Christi, TX 78403.

Studio: 409 S. Staples St., Corpus Christi, TX 78401.

Mailing Address: Box 840, Corpus Christi, TX 78403.

Phone: 361-886-6100. **Fax:** 361-886-6175.

E-mail: rbrandt@kristv.com

Web Site: <http://www.kristv.com>

Technical Facilities: Channel No. 13 (210-216 MHz). Authorized power: 160-kw visual. Antenna: 953-ft above av. terrain, 945-ft. above ground, 1006-ft. above sea level.

Latitude	27°	44'	28"
Longitude	97°	36'	008"

Note: Latitude and longitude coordinates shown are based on the North American Datum of 1927 (NAD 27) as currently required by the Mass Media Bureau of the FCC.

Ownership: Evening Post Publishing Co. (Group Owner).

Began Operation: Station operating under Special Temporary Authority at 6.96-kw max. visual; no on-air date

Represented (sales): Millennium Sales & Marketing.

Personnel:

Tim Noble, President & General Manager.

Roger Brandt, General Sales Manager.

Don Greubal, Local Sales Manager.

Sandra Richards, News Director.

Steve West, Chief Engineer.

Alice Galindo, Business Manager.

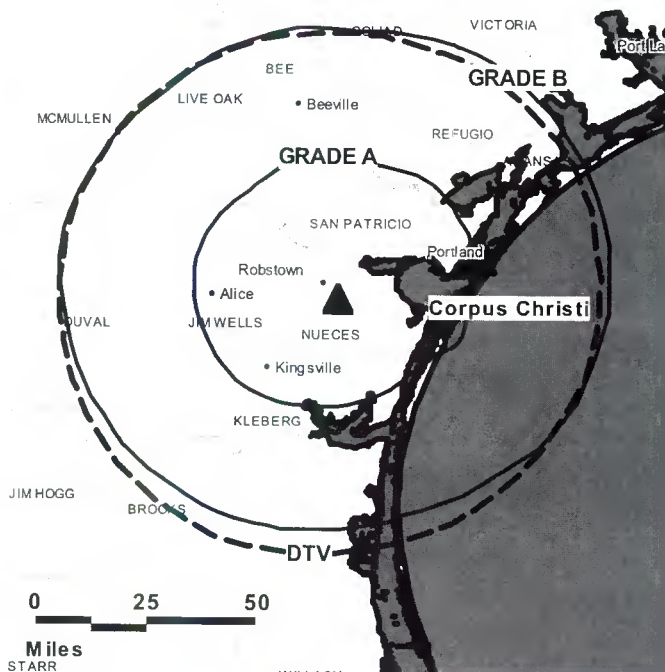
Joyce Appleby, Program Director.

KRIS-DT BPCDT-20000501AKF GRANTED: 5/27/2004

ATASCOSA

KARNES

• Victoria



© 2006 Warren Communications News

Jay Sanchez, Promotion Director.

Madeleine Kerr, Traffic Manager.

City of License: Corpus Christi. **Station DMA:** Corpus Christi, TX. **Rank:** 129.

Nielsen Data: Not available.

KRIS-TV Ch. 6

Network Service: NBC.

Licensee: KVOA Communications Inc., 132 Columbus St., Charleston, SC 29403.

Studio: 409 S. Staples St., Corpus Christi, TX 78401.

Mailing Address: Box 840, Corpus Christi, TX 78403.

Phone: 361-886-6100. **Fax:** 361-886-6175.

E-mail: rbrandt@kristv.com

Web Site: http://www.kristv.com

Technical Facilities: Channel No. 6 (82-88 MHz). Authorized power: 100-kw visual, 20-kw aural. Antenna: 954-ft. above av. terrain, 945-ft. above ground, 1007-ft. above sea level.

Latitude	27°	44'	28"
Longitude	97°	36'	08"

Transmitter: Violet Rd., 2.94-mi. S of Violet community, SW of city limits.

Digital Facilities: Channel No. 13 (210-216 MHz). Power: 160-kw visual. Antenna: 953-ft. above av. terrain, 945-ft. above ground, 1006-ft. above sea level.

Latitude	27°	44'	28"
Longitude	97°	36'	008"

FCC Digital File Number: BPCDT-20000501AFK. Granted: May 27, 2004.

Note: Latitude and longitude coordinates shown are based on the North American Datum of 1927 (NAD 27) as currently required by the Mass Media Bureau of the FCC.

Multichannel TV Sound: Stereo and separate audio program.

Satellite Earth Stations: Transmitter RCA; Harris, 4.1-meter Ku-band; Harris, 6.1-meter C-band; Harris, 9.1-meter Ku-band; Harris receivers.

News Service: AP.

Ownership: Evening Post Publishing Co. (Group Owner).

Began Operation: May 25, 1956. Sale to present owner by Gulf Coast Broadcasting Co. approved by FCC August 7, 1998.

Represented (sales): Millennium Sales & Marketing.

Represented (legal): Nixon, Hargrave, Devans & Doyle LLP.

Represented (engineering): Cohen, Dippell & Everist PC.

Personnel:

Tim Noble, President & General Manager.

Roger Brandt, General Sales Manager.

Don Greubal, Local Sales Manager.

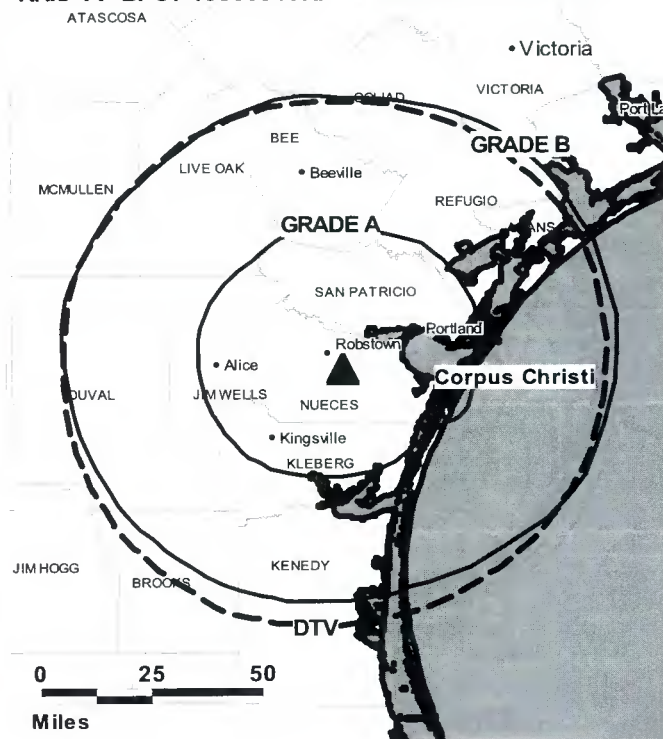
Sandra Richards, News Director.

Steve West, Chief Engineer.

Alice Galindo, Business Manager.

Joyce Appleby, Program Director.

KRIS-TV BPCT-19860915KF GRANTED: 11/19/1986



© 2006 Warren Communications News

Jay Sanchez, Promotion Director.

Madeleine Kerr, Traffic Manager.

Highest 30 Sec. Rate: \$1000.

City of License: Corpus Christi. **Station DMA:** Corpus Christi, TX. **Rank:** 129.

Circulation © 2005 Nielsen. Coverage based on Nielsen study.

GrandTotal	Cable TV Households	Non-cable TV Households	Total TV Households
Estimated Station Totals *	143,920	45,150	189,070
Average Weekly Circulation (2005)	107,196	28,397	135,593
Average Daily Circulation (2005)			79,357
Station DMA Total	Cable TV Households	Non-cable TV Households	Total TV Households
Estimated Station Totals *	143,920	45,150	189,070
Average Weekly Circulation (2005)	107,196	28,397	135,593
Average Daily Circulation (2005)			79,357

*Estimated station totals are sums of the Nielsen TV and Cable TV household estimates for each county in which the station registers viewing of more than 5% as per the Nielsen Survey Methods.

KZTV**Ch. 10****(Operates satellite KTVU, Laredo)****Network Service:** CBS.**Licensee:** K-SIX Television Inc., 301 Artesian St., Corpus Christi, TX 78401.**Studio:** 301 Artesian St., Corpus Christi, TX 78401.**Mailing Address:** 301 Artesian St., Corpus Christi, TX 78401.**Phone:** 361-883-7070. **Fax:** 361-882-8553.**E-mail:** contactus@kztv10.com**Web Site:** <http://www.cbs10kztv.com>**Technical Facilities:** Channel No. 10 (192-198 MHz). Authorized power: 316-kw visual, 47.9-kw aural. Antenna: 951-ft above av. terrain, 942-ft. above ground, 1002-ft. above sea level.

Latitude	27°	42'	27.9"
Longitude	97°	24'	59"

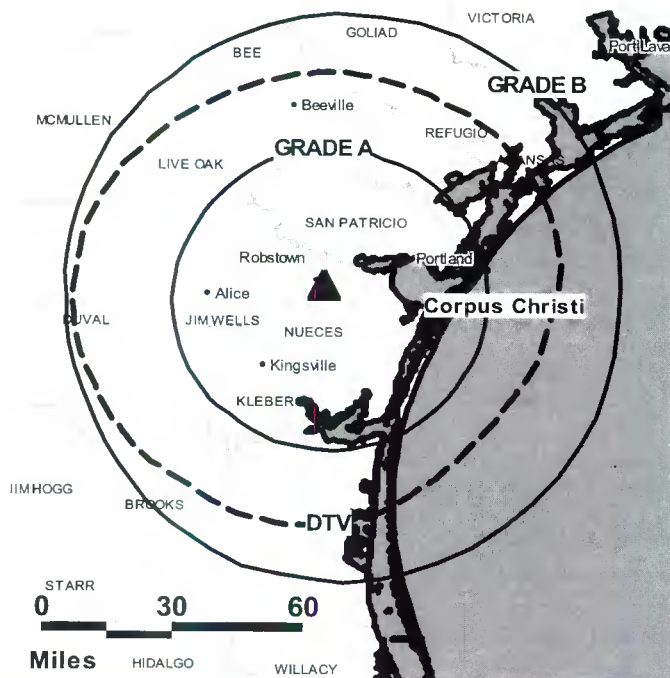
Digital Facilities: Channel No. 18 (494-500 MHz). Power: 1000-kw max. visual. Antenna: 846-ft above av. terrain, 837-ft. above ground, 897-ft. above sea level.

Latitude	27°	42'	28"
Longitude	97°	37'	59"

FCC Digital File Number: BPCDT-19991101AER. Granted: January 16, 2001.**Note:** Latitude and longitude coordinates shown are based on the North American Datum of 1927 (NAD 27) as currently required by the Mass Media Bureau of the FCC.**Satellite Earth Stations:** Scientific-Atlanta, ; RCA, ; Pinzone, ; Scientific-Atlanta, RCA, Pinzone receivers.**AM Affiliate:** KSIX, 1-kw, 1230 kHz.**News Services:** CBS Newspath, AP.**Ownership:** K-SIX Television Inc. (Group Owner).**Began Operation:** September 30, 1956.**Represented (sales):** Millennium Sales & Marketing.**Personnel:****Dale Remy**, President, General Manager & Program Director.**Shelly Langhan**, General Sales Manager.**Billy Brotherton**, Local Sales Manager.**Kent Harrell**, News Director.**Amando Solis**, Business Manager.**Carol Rostohar**, Promotion Director.**Sherry Lemerond**, Traffic Manager.**KZTV BPCT-20000413ABR GRANTED: 1/4/2001**

JACKSON

• Victoria



© 2006 Warren Communications News

Highest 30 Sec. Rate: \$450.**City of License:** Corpus Christi. **Station DMA:** Corpus Christi, TX. **Rank:** 129.

Circulation © 2005 Nielsen. Coverage based on Nielsen study.

GrandTotal	Cable TV Households	Non-cable TV Households	Total TV Households
Estimated Station Totals *	143,920	45,150	189,070
Average Weekly Circulation (2005)	90,209	25,877	116,086
Average Daily Circulation (2005)			54,345

Station DMA Total	Cable TV Households	Non-cable TV Households	Total TV Households
Estimated Station Totals *	143,920	45,150	189,070
Average Weekly Circulation (2005)	90,209	25,877	116,086
Average Daily Circulation (2005)			54,345

*Estimated station totals are sums of the Nielsen TV and Cable TV household estimates for each county in which the station registers viewing of more than 5% as per the Nielsen Survey Methods.

KZTV-DT
Ch. 18

Network Service: CBS.

Grantee: K-Six Television Inc., Box TV-10, Corpus Christi, TX 78403.

Studio: 301 Artesian St., Corpus Christi, TX 78401.

Mailing Address: 301 Artesian St., Corpus Christi, TX 78401.

Phone: 361-883-7070. **Fax:** 361-882-8553.

E-mail: contactus@kztv10.com

Web Site: <http://www.cbs10kztv.com>

Technical Facilities: Channel No. 18 (494-500 MHz). Authorized power: 1000-kw max. visual. Antenna: 846-ft above av. terrain, 837-ft. above ground, 897-ft. above sea level.

Latitude	27°	42'	28"
Longitude	97°	37'	59"

Note: Latitude and longitude coordinates shown are based on the North American Datum of 1927 (NAD 27) as currently required by the Mass Media Bureau of the FCC.

Ownership: K-SIX Television Inc. (Group Owner).

Began Operation: Station operating under Special Temporary Authority at 5.8-kw max. visual; no on-air date.

Represented (sales): Millennium Sales & Marketing.

Personnel:

Dale Remy, President, General Manager & Program Director.

Shelly Langham, General Sales Manager.

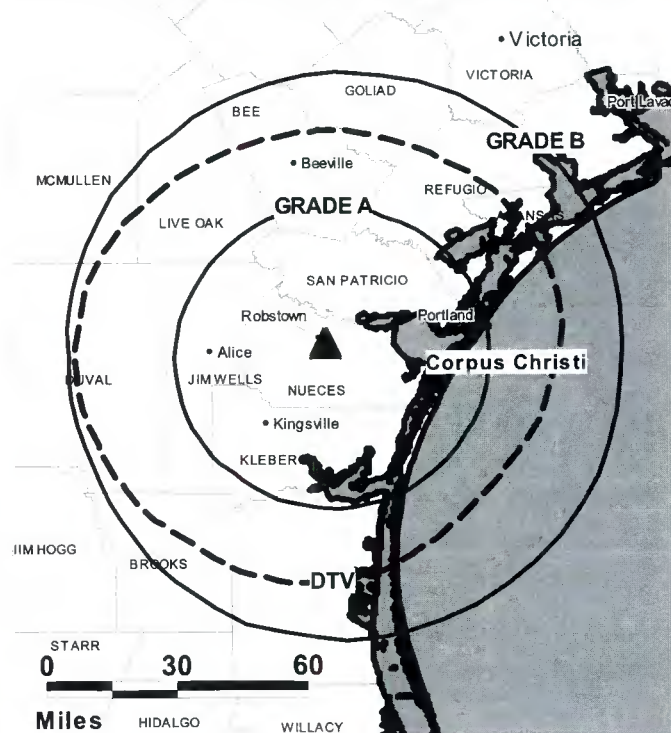
Billy Brotherton, Local Sales Manager.

Kent Harrell, News Director.

Amando Solis, Business Manager.

Carol Rostohar, Promotion Director.

KZTV-DT BMPCDT-20000502AAO GRANTED: 1/16/2001



© 2006 Warren Communications News

Sherry Lemerond, Traffic Manager.

City of License: Corpus Christi. **Station DMA:** Corpus Christi, TX. **Rank:** 129.

Nielsen Data: Not available.

KDAF-DT
Ch. 32

Network Service: WBN.

Licensee: Tribune Television Co., 8001 John Carpenter Freeway, Dallas, TX 75247.

Studio: 8001 John Carpenter Freeway, Dallas, TX 75247.

Mailing Address: 8001 John Carpenter Freeway, Dallas, TX 75247.

Phone: 214-252-9233. **Fax:** 214-252-3379.

E-mail: wb33news@tribune.com

Web Site: <http://www.kdaf.com>

Technical Facilities: Channel No. 32 (578-584 MHz). Authorized power: 780-kw max. visual. Antenna: 1762-ft above av. terrain, 1608-ft. above ground, 2422-ft. above sea level.

Latitude	32°	32'	35"
Longitude	96°	57'	32"

Transmitter: 2133 Tar Rd., Cedar Hill.

Note: Latitude and longitude coordinates shown are based on the North American Datum of 1927 (NAD 27) as currently required by the Mass Media Bureau of the FCC.

News Services: CNN Newsource, AP.

Ownership: Tribune Broadcasting Co. (Group Owner).

Began Operation: Standard Definition. Station operating; no on-air date.

Represented (sales):

Represented (engineering): du Treil, Lundin & Rackley Inc.

Personnel:

Joseph A. Young, Vice President & General Manager.

Steve McDonald, General Sales Manager.

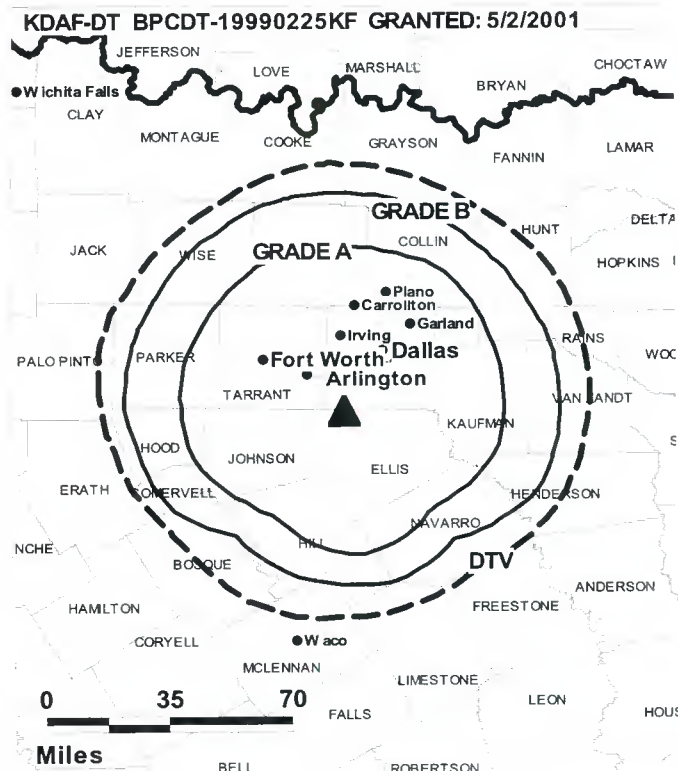
Chris Daly, Local Sales Manager.

Anthony Maisel, News Director.

Rick J. Anderson, Chief Engineer.

Carolyn Hudspeth, Business Manager.

Wendy Logsdon, Regional Program Director.



© 2006 Warren Communications News

Deb Fowler, Marketing Manager.

Bob Dickenson, Production Manager.

Roger Vertrees, Creative Services Director.

Highest 30 Sec. Rate: \$6500.

City of License: Dallas. **Station DMA:** Dallas-Fort Worth, TX. **Rank:** 7.

Nielsen Data: Not available.

KDFI
Ch. 27
Network Service: IND.

Licensee: NW Communications of Texas Inc., 5151 Wisconsin Ave. NW, Washington, DC 20016.

Studio: 400 N. Griffin St., Dallas, TX 75202.

Mailing Address: 400 N. Griffin St., Dallas, TX 75202.

Phone: 214-637-2727. **Fax:** 214-720-3177.

E-mail: kdfi27@foxinc.com

Web Site: http://www.kdfi27.com

Technical Facilities: Channel No. 27 (548-554 MHz). Authorized power: 5000-kw max. & 1490-kw horizontal visual, 251-kw aural. Antenna: 1709-ft above av. terrain, 1552-ft. above ground, 2365-ft. above sea level.

Latitude 32° 32' 35"
Longitude 95° 57' 32"

Digital Facilities: Channel No. 36 (602-608 MHz). Power: 1000-kw max. visual. Antenna: 1624-ft above av. terrain, 1476-ft. above ground.

Latitude 32° 32' 35"
Longitude 96° 57' 32"

FCC Digital File Number: BPCDT-19991101AEK. Granted: January 22, 2001.

Note: Latitude and longitude coordinates shown are based on the North American Datum of 1927 (NAD 27) as currently required by the Mass Media Bureau of the FCC.

Multichannel TV Sound: Stereo only.

Satellite Earth Station: United Satellite Systems, 5-meter; M/A-Corn receivers.

News Services: UPI, Southwest Newswire.

Ownership: Fox Television Stations Inc. (Group Owner).

Began Operation: January 26, 1981. Pro forma assignment of license to present owner approved by FCC July 26, 1996 Sale to present owner by New Dallas Media Inc. approved by FCC February 18, 2000.

Represented (sales): Fox Stations Sales.

Represented (legal): Gardner Carton & Douglas.

Personnel:
Kathy Saunders, Vice President & General Manager.

Andy Alexander, Vice President, Research & Cable.

John Kukla, Vice President, Creative Services Director.

Mark LeValley, Vice President, Engineering.

Marie Fuhrken, Vice President, Finance.

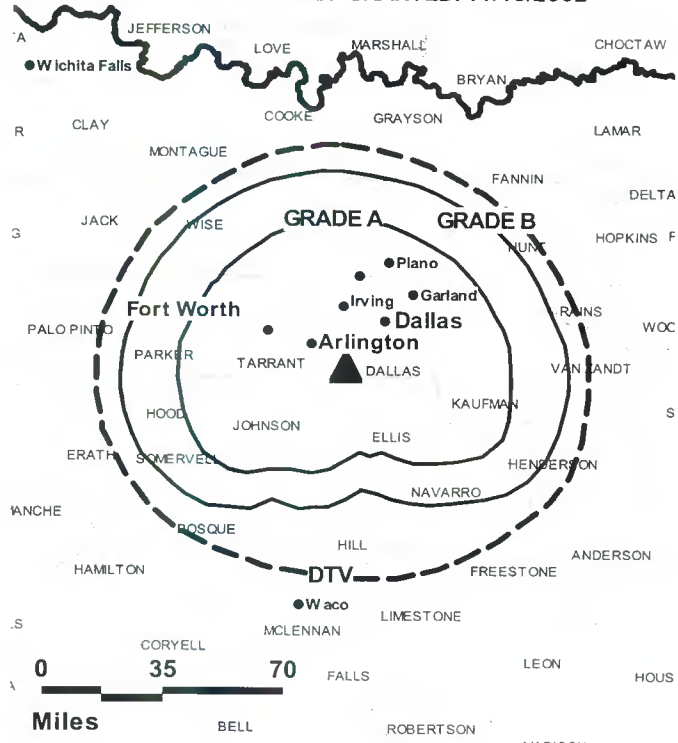
Dennis Welsh, Vice President, Director of Sales.

Kyle Krebbs, General Sales Manager.

Jeff Gurley, Local Sales Manager.

Don Adams, Local Sales Manager.

Stephanie Holloway, National Sales Manager.

KDFI BMPCT-20020613AAN GRANTED: 11/18/2002


KDFI-DT
Ch. 36

Network Service: IND.

Grantee: NW Communications of Texas Inc., 5151 Wisconsin Ave. NW, Washington, DC 20016.

Studio: 400 N. Griffin St., Dallas, TX 75202.

Mailing Address: 400 N. Griffin St., Dallas, TX 75202.

Phone: 214-637-2727. **Fax:** 214-720-3177.

E-mail: kdfi27@foxinc.com

Web Site: http://www.kdfi27.com

Technical Facilities: Channel No. 36 (602-608 MHz). Authorized power: 1000-kw max. visual. Antenna: 1624-ft above av. terrain, 1476-ft. above ground.

Latitude	32°	32'	35"
Longitude	96°	57'	32"

Note: Latitude and longitude coordinates shown are based on the North American Datum of 1927 (NAD 27) as currently required by the Mass Media Bureau of the FCC.

Multichannel TV Sound: Planned.

Ownership: Fox Television Stations Inc. (Group Owner).

Began Operation: May 1, 2002. Station operating under Special Temporary Authority at 11.2- kw max. visual.

Personnel:

Kathy Saunders, Vice President & General Manager.

Andy Alexander, Vice President, Research & Cable.

John Kukla, Vice President, Creative Services Director.

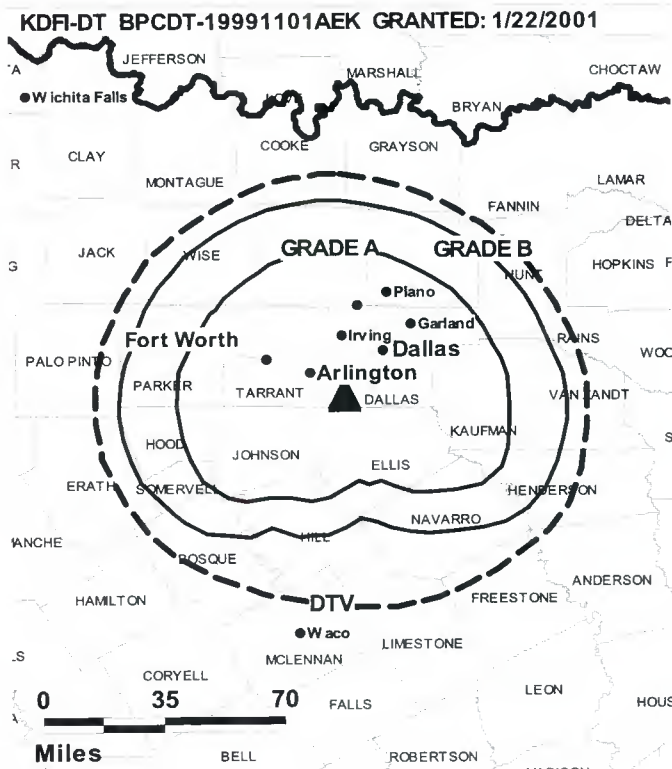
Mark LeValley, Vice President, Engineering.

Marie Fuhrken, Vice President, Finance.

Kay Shera, Traffic Director.

Dennis Welsh, Director of Sales.

Kyle Krebs, General Sales Manager.



Jeff Gurley, Local Sales Manager.

Don Adams, Local Sales Manager.

Stephanie Holloway, National Sales Manager.

Zach Smith, National Sales Manager.

City of License: Dallas. **Station DMA:** Dallas-Fort Worth, TX. **Rank:** 7.

Nielsen Data: Not available.

KDFW Ch. 4

Network Service: FOX.

Licensee: KDFW License Inc., 5151 Wisconsin Ave. NW, Washington, DC 20016.

Studio: 400 N. Griffin St., Dallas, TX 75202.

Mailing Address: 400 N. Griffin St., Dallas, TX 75202.

Phone: 214-720-4444. **Fax:** 214-720-3177.

E-mail: kdfw@kdfwfox4.com

Web Site: http://www.kdfwfox4.com

Technical Facilities: Channel No. 4 (66-72 MHz). Authorized power: 100-kw visual, 20-kw aural. Antenna: 1677-ft above av. terrain, 1496-ft. above ground, 2306-ft. above sea level.

Latitude	32°	35'	06"
Longitude	96°	58'	41"

Transmitter: Cedar Hill at junction of Beltline & Mansfield Rds.

Digital Facilities: Channel No. 35 (596-602 MHz). Power: 857-kw max. visual. Antenna: 1699-ft above av. terrain, 1496-ft. above ground, 2306-ft. above sea level.

Latitude	32°	35'	06"
Longitude	96°	58'	41"

FCC Digital File Number: BPCDT-19990501ABN. Granted: March 16, 2001.

Note: Latitude and longitude coordinates shown are based on the North American Datum of 1927 (NAD 27) as currently required by the Mass Media Bureau of the FCC.

Multichannel TV Sound: Stereo only.

Satellite Earth Stations: Vertex, 4.6-meter Ku-band; Vertex, 4.6-meter C-band; Vertex, 6.1-meter; Standard Communications, Scientific-Atlanta, M/A-Com receivers.

News Services: NIWS, HMS, DataTime, AP.

Ownership: Fox Television Stations Inc. (Group Owner).

Began Operation: December 3, 1949. Sale to Times Mirror Co. by Times Herald Printing Co. along with Dallas-Times Herald, approved by FCC May 15, 1970 (Television Digest, Vol. 9:38; 10:20). Sale to Argyle Television Holding Inc. by Times Mirror Co. approved by FCC August 6, 1993 (Vol. 33:13, 14; 34:2). Sale to New World Communications by Argyle Television Holding Inc. approved by FCC March 31, 1995; to Fox November 7, 1996.

Represented (sales): Fox Television Sales.

Represented (legal): Wilmer, Cutler & Pickering.

Represented (engineering): Smith & Fisher.

Personnel:

Kathy Saunders, Vice President & General Manager.

Andy Alexander, Vice President, Research & Cable.

Mark LeValley, Vice President, Engineering.

Marie Fuhrken, Vice President, Finance.

John Kukla, Vice President, Creative Services Director.

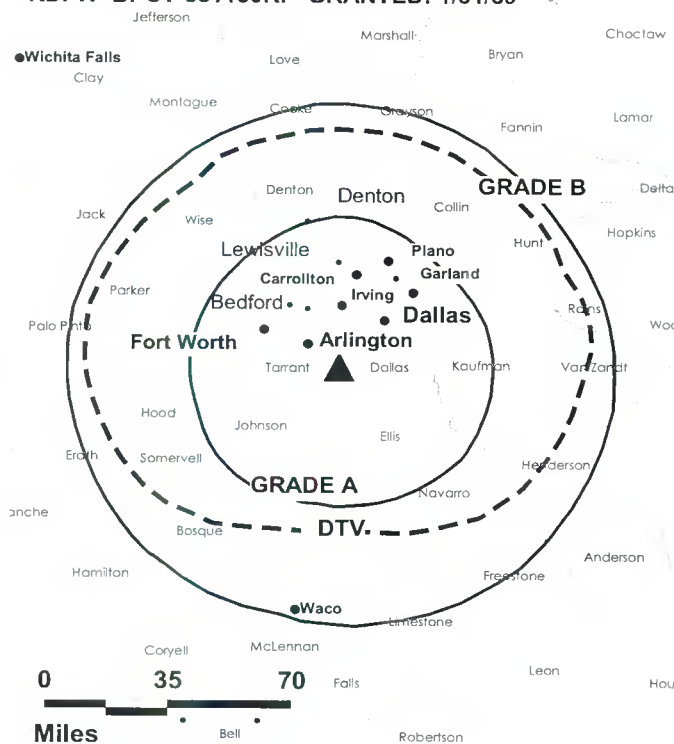
Denis Welsh, Vice President & Sales Director.

Kyle Krebs, General Sales Manager.

Jeff Gurley, Local Sales Manager.

Don Adams, Local Sales Manager.

KDFW BPCT-881130KF GRANTED: 1/31/89



© 2006 Warren Communications News

Stephanie Holloway, National Sales Manager.

Kay Shera, Traffic Director.

Zach Smith, National Sales Manager.

Rates: On request.

City of License: Dallas. **Station DMA:** Dallas-Fort Worth, TX. **Rank:** 7.

Circulation © 2005 Nielsen. Coverage based on Nielsen study.

GrandTotal	Cable TV Households	Non-cable TV Households	Total TV Households
Estimated Station Totals *	1,239,590	1,252,200	2,491,790
Average Weekly Circulation (2005)	712,026	742,279	1,454,305
Average Daily Circulation (2005)			614,343
Station DMA Total	Cable TV Households	Non-cable TV Households	Total TV Households
Estimated Station Totals *	1,071,700	1,133,200	2,204,900
Average Weekly Circulation (2005)	659,368	723,761	1,383,129
Average Daily Circulation (2005)			591,214
Other DMA Total	Cable TV Households	Non-cable TV Households	Total TV Households
Estimated Station Totals *	167,890	119,000	286,890
Average Weekly Circulation (2005)	52,658	18,518	71,176
Average Daily Circulation (2005)			23,129

*Estimated station totals are sums of the Nielsen TV and Cable TV household estimates for each county in which the station registers viewing of more than 5% as per the Nielsen Survey Methods.

KDFW-DT

Ch. 35

Network Service: FOX.

Licensee: Fox Television Station Inc., 5151 Wisconsin Ave. NW, Washington, DC 20016.

Studio: 400 N. Griffin St., Dallas, TX 75202.

Mailing Address: 400 N. Griffin St., Dallas, TX 75202.

Phone: 214-720-4444. **Fax:** 214-720-3177.

E-mail: kdfw@kdfwfox4.com

Web Site: http://www.kdfwfox4.com

Technical Facilities: Channel No. 35 (596-602 MHz). Authorized power: 857-kw max. visual. Antenna: 1699-ft above av. terrain, 1496-ft. above ground, 2306-ft. above sea level.

Latitude	32°	35'	06"
Longitude	96°	58'	41"

Transmitter: Beltline & Mansfield Rds. intersection, Cedar Hill.

Note: Latitude and longitude coordinates shown are based on the North American Datum of 1927 (NAD 27) as currently required by the Mass Media Bureau of the FCC.

Ownership: Fox Television Stations Inc. (Group Owner).

Began Operation: September 10, 1998.

Represented (engineering): Smith & Fisher.

Personnel:

Kathy Saunders, Vice President & General Manager.

Andy Alexander, Vice President, Research & Cable.

John Kukla, Vice President, Creative Services Director.

Mark LeValley, Vice President, Engineering.

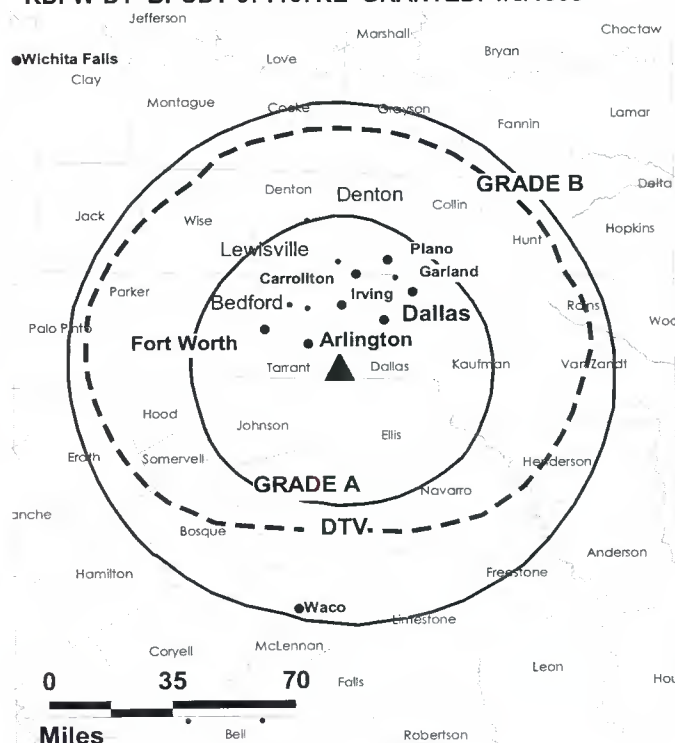
Marie Fuhrken, Vice President, Finance.

Dennis Welsh, Vice President, Sales Director.

Kyle Krebs, General Sales Manager.

Jeff Gurley, Local Sales Manager.

KDFW-DT BPCDT-971107KE GRANTED: 1/6/1998



© 2006 Warren Communications News

Don Adams, Local Sales Manager.

Kay Shera, Traffic Director.

Stephanie Holloway, National Sales Manager.

Zach Smith, National Sales Manager.

Rates: On request.

City of License: Dallas. **Station DMA:** Dallas-Fort Worth, TX. **Rank:** 7.

Nielsen Data: Not available.

KDTX-DT
Ch. 45

Network Service: TBN.

Grantee: Trinity Broadcasting of Texas Inc., 2442 Michelle Dr., Tustin, CA 92780.

Studio: 2823 W. Irving Blvd., Irving, TX 75061.

Mailing Address: 2823 W. Irving Blvd., Irving, TX 75061.

Phone: 972-313-1333. **Fax:** 972-790-5853.

E-mail: kdtx@tbn.org

Web Site: <http://www.tbn.org>

Technical Facilities: Channel No. 45 (656-662 MHz). Authorized power: 1000-kw max. visual, aural. Antenna: 1621-ft above av. terrain, 1473-ft. above ground, 2287-ft. above sea level.

Latitude	32°	32'	36"
Longitude	96°	57'	32"

Note: Latitude and longitude coordinates shown are based on the North American Datum of 1927 (NAD 27) as currently required by the Mass Media Bureau of the FCC.

Ownership: Trinity Broadcasting Network Inc. (Group Owner).

Began Operation: October 1, 2002. Standard Definition.

Personnel:

Steve Fjordbak, Station Manager.

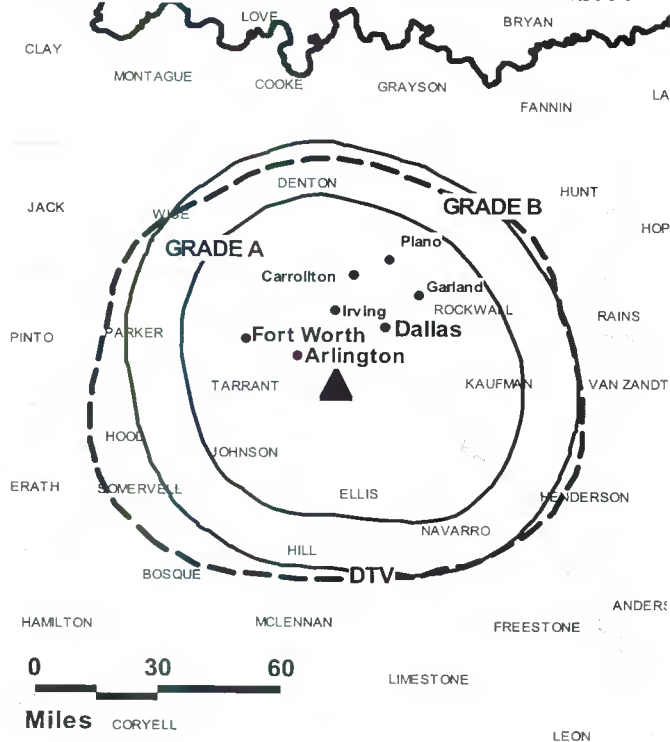
Jim Forman, Chief Engineer.

Jennye Gardner, Public Affairs Director.

City of License: Dallas. **Station DMA:** Dallas-Fort Worth, TX. **Rank:** 7.

Nielsen Data: Not available.

KDTX-DT BMPCDT-20030417ABJ GRANTED: 1/20/2004



© 2006 Warren Communications News

KDTX-TV

Ch. 58

Network Service: TBN.

Licensee: Trinity Broadcasting of Texas Inc., 2442 Michelle Dr., Tustin, CA 92780.

Studio: 2823 W. Irving Blvd., Irving, TX 75061.

Mailing Address: 2823 W. Irving Blvd., Irving, TX 75061.

Phone: 972-313-1333. **Fax:** 972-790-5853.

E-mail: kdtx@tbn.org

Web Site: http://www.tbn.org

Technical Facilities: Channel No. 58 (734-740 MHz). Authorized power: 5000-kw max. visual, 500-kw aural. Antenna: 1434-ft above av. terrain, 1240-ft. above ground, 2064-ft. above sea level.

Latitude	32°	35'	21"
Longitude	96°	58'	12"

Transmitter: Beltline Rd., 0.81-mi. W of Cedar Hill Rd.

Digital Facilities: Channel No. 45 (656-662 MHz). Power: 1000-kw max. visual, aural. Antenna: 1621-ft above av. terrain, 1473-ft. above ground, 2287-ft. above sea level.

Latitude	32°	32'	36"
Longitude	96°	57'	32"

FCC Digital File Number: BPCDT-19991028AFX. Granted: January 20, 2004.

Note: Latitude and longitude coordinates shown are based on the North American Datum of 1927 (NAD 27) as currently required by the Mass Media Bureau of the FCC.

Satellite Earth Station: Transmitter Townsend; Scientific-Atlanta, 7-meter; We-gener receivers.

SNR Mobile Dish: Vertex, 2.9-meter Ku-band.

Ownership: Trinity Broadcasting Network Inc. (Group Owner).

Began Operation: February 9, 1987.

Represented (engineering): du Treil, Lundin & Rackley Inc.

Personnel:

Steve Fjordbak, Station Manager.

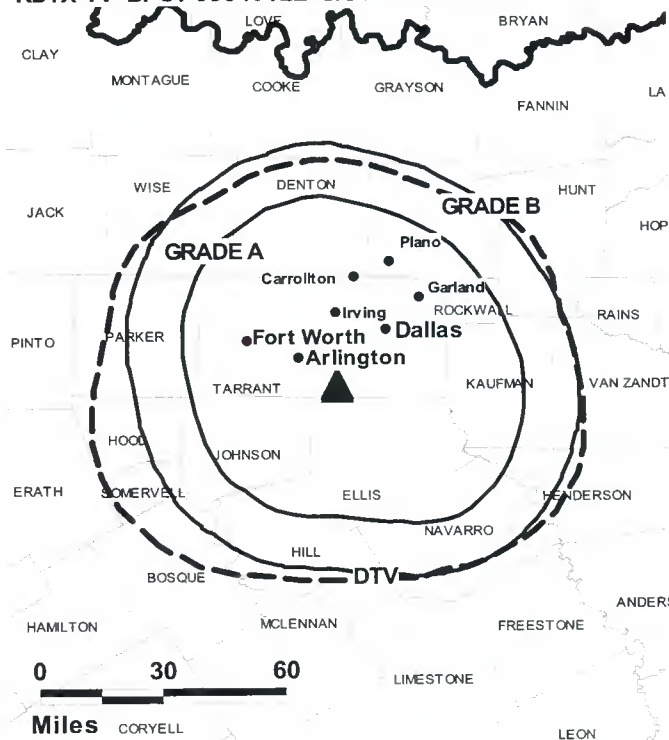
Jim Forman, Chief Engineer.

Jennye Gardner, Public Affairs Director.

Highest 30 Sec. Rate: \$95.

City of License: Dallas. **Station DMA:** Dallas-Fort Worth, TX. **Rank:** 7.

KDTX-TV BPCT-990401LE GRANTED: 2/11/2000



KXTX-DT
Ch. 40

Network Service: IND.

Grantee: NBC Telemundo License Co., c/o NBC Inc., 1299 Pennsylvania Ave. NW, Washington, DC 20004.

Studio: 3900 Harry Hines Blvd., Dallas, TX 75219.

Mailing Address: 3900 Harry Hines Blvd., Dallas, TX 75219.

Phone: 214-521-3900. **Fax:** 214-523-5948.

E-mail: cavener@kxtx.com

Web Site: <http://www.kxtx.com>

Technical Facilities: Channel No. 40 (626-632 MHz). Authorized power: 1000-kw max. visual. Antenna: 1621-ft above av. terrain, 1430-ft. above ground, 2244-ft. above sea level.

Latitude	32°	35'	07"
Longitude	96°	58'	06"

Note: Latitude and longitude coordinates shown are based on the North American Datum of 1927 (NAD 27) as currently required by the Mass Media Bureau of the FCC.

Ownership: NBC Universal (Group Owner).

Began Operation: August 1, 2002. Standard Definition.

Personnel:

Jose A. Valle, Vice President & General Manager.

Rick Neves, Sales Director.

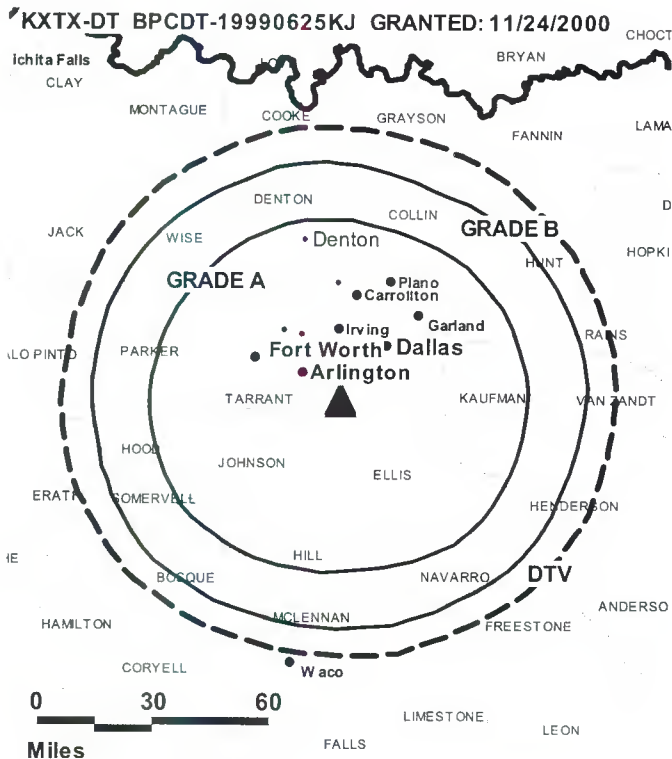
Sandy Howard, Local Sales Manager.

Joe McSweeney, National Sales Manager.

Zoltan Csanye, News Director.

Harold Nash, Chief Engineer.

Maria Rios, Business Manager.



© 2006 Warren Communications News

Normando Delgado, Promotion Director.

Bryan McCall, Production Manager.

City of License: Dallas. **Station DMA:** Dallas-Fort Worth, TX. **Rank:** 7.

Nielsen Data: Not available.

KXTX-TV
Ch. 39
Network Service: IND.

Licensee: NBC Telemundo License Inc., c/o NBC Inc., 1299 Pennsylvania Ave. NW, Washington, DC 20004.

Studio: 3900 Harry Hines Blvd., Dallas, TX 75219.

Mailing Address: 3900 Harry Hines Blvd., Dallas, TX 75219.

Phone: 214-521-3900. **Fax:** 214-523-5946.

E-mail: cavener@kxtx.com

Web Site: http://www.kxtx.com/

Technical Facilities: Channel No. 39 (320-626 MHz). Authorized power: 5000-kw max. visual. Antenna: 1680-ft above av. terrain, 1490-ft. above ground, 2303-ft. above sea level.

Latitude 32° 35' 07"
 Longitude 96° 58' 06"

Transmitter: 3900 Harry Hines Blvd., Cedar Hill.

Digital Facilities: Channel No. 40 (626-632 MHz). Power: 1000-kw max. visual. Antenna: 1621-ft above av. terrain, 1430-ft. above ground, 2244-ft. above sea level.

Latitude 32° 35' 07"
 Longitude 96° 58' 06"

FCC Digital File Number: BPCDT-990625KJ. Granted: November 24, 2000.

Note: Latitude and longitude coordinates shown are based on the North American Datum of 1927 (NAD 27) as currently required by the Mass Media Bureau of the FCC.

Multichannel TV Sound: Stereo and separate audio program.

News Service: UPI.

Ownership: NBC Universal (Group Owner).

Began Operation: February 5, 1968. First broadcast as KDTV. Donation to United States Media Corp. by Doubleday Broadcasting Co. approved by FCC November 9, 1973. Following transfer, Christian Broadcasting switched to Ch. 39 from Ch. 33, which went dark. Proposed sale to Family Group Broadcasting (Ian N. Wheeler, et al.) dismissed November 24, 1986. Sale to Southwestern Sports Television LP by United States Media Corp. approved by FCC November 13, 2000. Sale to Pappas Telecasting Companies by Southwestern Sports Television LP approved by FCC November 13, 2000 but never consummated. Sale to Telemundo Holdings Inc. by Southwestern Sports Television LP approved by FCC August 31, 2001. Transfer to present owner by Telemundo Holdings Inc. approved by FCC April 10, 2002 (Television Digest, Vol. 42:15).

Represented (sales): Blair Television.

Represented (legal): Jackson Walker.

Personnel:
Jose A. Valle, Vice President & General Manager.

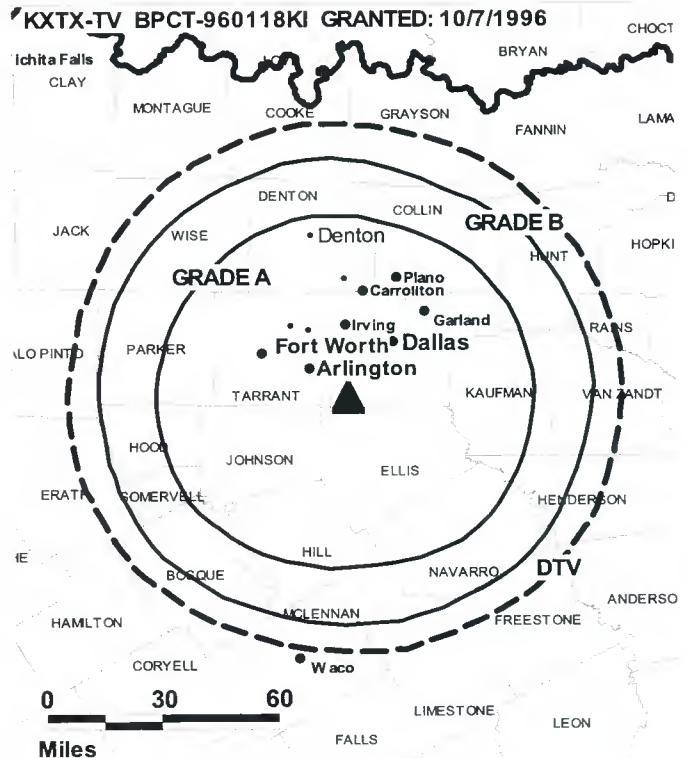
Rick Neves, Sales Director.

Sandy Howard, Local Sales Manager.

Joe McSweeney, National Sales Manager.

Zoltan Csanye, News Director.

Harold Nash, Chief Engineer.

Maria Rios, Business Manager.


© 2006 Warren Communications News

Normando Delgado, Promotion Director.

Bryan McCall, Production Manager.

Rates: On request.

City of License: Dallas. **Station DMA:** Dallas-Fort Worth, TX. **Rank:** 7.

Circulation © 2005 Nielsen. Coverage based on Nielsen study.

GrandTotal	Cable TV Households	Non-cable TV Households	Total TV Households
Estimated Station Totals *	503,670	378,950	882,620
Average Weekly Circulation (2005)	28,932	35,746	64,678
Average Daily Circulation (2005)			27,918
Station DMA Total	Cable TV Households	Non-cable TV Households	Total TV Households
Estimated Station Totals *	501,060	372,320	873,380
Average Weekly Circulation (2005)	28,778	35,370	64,148
Average Daily Circulation (2005)			27,745
Other DMA Total	Cable TV Households	Non-cable TV Households	Total TV Households
Estimated Station Totals *	2,610	6,630	9,240
Average Weekly Circulation (2005)	154	376	530
Average Daily Circulation (2005)			173

*Estimated station totals are sums of the Nielsen TV and Cable TV household estimates for each county in which the station registers viewing of more than 5% as per the Nielsen Survey Methods.

WFAA-DT
Ch. 9

Network Service: ABC.

Licensee: WFAA-TV LP, 606 Young St., Communications Center, Dallas, TX 75202-4810.

Studio: 606 Young St., Dallas, TX 75202-4810.

Mailing Address: 606 Young St., Dallas, TX 75202-4810.

Phone: 214-748-9631. **Fax:** 214-977-6590.

E-mail: djohnson@wtaa.com

Web Site: <http://www.wfaa.com>

Technical Facilities: Channel No. 9 (186-192 MHz). Authorized power: 18.6-kw visual. Antenna: 1729-ft above av. terrain, 1551-ft. above ground, 2362-ft. above sea level.

Latitude	32°	35'	06"
Longitude	96°	58'	41"

Transmitter: 1570 W. Beltline Rd., Cedar Hill.

Note: Latitude and longitude coordinates shown are based on the North American Datum of 1927 (NAD 27) as currently required by the Mass Media Bureau of the FCC.

Ownership: Belo Corp. (Group Owner).

Began Operation: February 27, 1998. Standard Definition.

Represented (sales): TeleRep Inc.

Represented (legal): Wiley, Rein & Fielding.

Represented (engineering): Cohen, Dippell & Everist PC.

Personnel:

Kathy Clements-Hill, President & General Manager.

David Deutch, Vice President & News Director.

Deidre Davis, Executive Director of Operations.

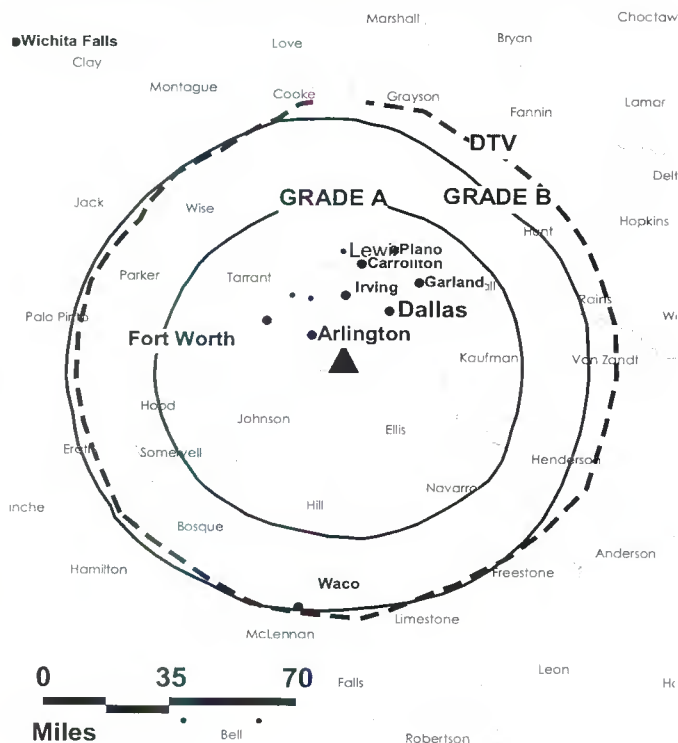
Angela Betasso, Director of Local Sales.

Linda Ross, National Sales Manager.

David Johnson, Engineering Director.

Steve Kennett, Controller.

WFAA-DT BPCDT-971209KE GRANTED: 6/5/1998



© 2006 Warren Communications News

David Walther, Program Director.

James Glass, Creative Services Director.

Laura Lauskew, Traffic Manager.

Nancy Barry, Community Relations Director.

Rates: On request.

City of License: Dallas. **Station DMA:** Dallas-Fort Worth, TX. **Rank:** 7.

Nielsen Data: Not available.

WFAA-TV

Ch. 8

Network Service: ABC.

Licensee: WFAA-TV LP, 606 Young St., Communications Center, Dallas, TX 75202-4810.

Studio: 606 Young Street, Communications Center, Dallas, TX 75202-4810.

Mailing Address: 606 Young St., Communications Center, Dallas, TX 75202-4810.

Phone: 214-748-9631. **Fax:** 214-977-6590.

E-mail: djohnson@wfaa.com

Web Site: http://www.wfaa.com

Technical Facilities: Channel No. 8 (180-186 MHz). Authorized power: 316-kw visual, 31.6-kw aural. Antenna: 1680-ft above av. terrain, 1499-ft. above ground, 2349-ft. above sea level.

Latitude	32°	35'	06"
Longitude	96°	58'	41"

Transmitter: 1590 W. Beltline Rd., 0.5-mi. W of Cedar Hill.

Digital Facilities: Channel No. 9 (186-192 MHz). Power: 18.6-kw visual. Antenna: 1729-ft above av. terrain, 1551-ft. above ground, 2362-ft. above sea level.

Latitude	32°	35'	06"
Longitude	96°	58'	41"

FCC Digital File Number: BPCDT-971209KE. Granted: June 05, 1998.

Note: Latitude and longitude coordinates shown are based on the North American Datum of 1927 (NAD 27) as currently required by the Mass Media Bureau of the FCC.

Multichannel TV Sound: Stereo and separate audio program.

Satellite Earth Stations: Transmitter Harris; Scientific-Atlanta, 5.5-meter Ku-band; Scientific-Atlanta, 7-meter C-band; Scientific-Atlanta receivers.

News Services: UPI, CNN Newsource, AP, ABC NewsOne.

Ownership: Belo Corp. (Group Owner).

Began Operation: September 17, 1949. Originally operated as KBTB. Sold to present owner February 1950 (Television Digest, Vol. 6:4, 11).

Represented (sales): TeleRep Inc.

Represented (legal): Dow, Lohnes & Albertson PLLC.

Represented (engineering): Denny & Associates PC.

Personnel:

Kathy Clements-Hill, President & General Manager.

David Dutch, Vice President & News Director.

Deidre Davis, Executive Director of Operations.

Angela Betasso, Local Sales Manager.

Linda Ross, National Sales Manager.

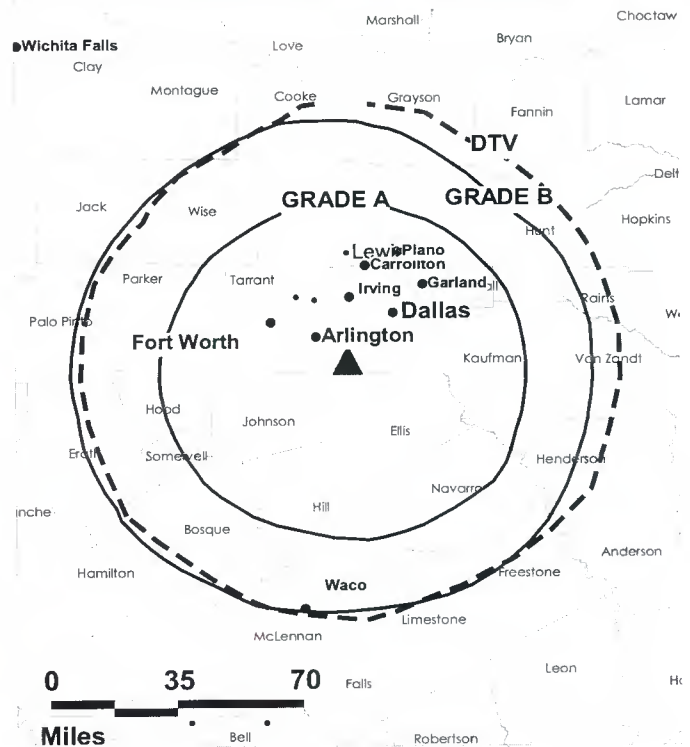
David Johnson, Engineering Director.

Steve Kennett, Controller.

David Walther, Program Director.

James Glass, Creative Services Director.

WFAA-TV BPCT-881003KS GRANTED: 1/31/89



© 2006 Warren Communications News

Laura Lauskew, Traffic Manager.

Nancy Barry, Community Relations Director.

Rates: On request.

City of License: Dallas. **Station DMA:** Dallas-Fort Worth, TX. **Rank:** 7.

Circulation © 2005 Nielsen. Coverage based on Nielsen study.

GrandTotal	Cable TV Households	Non-cable TV Households	Total TV Households
Estimated Station Totals *	1,406,540	1,264,970	2,671,510
Average Weekly Circulation (2005)	816,975	825,340	1,642,315
Average Daily Circulation (2005)			861,601
Station DMA Total	Cable TV Households	Non-cable TV Households	Total TV Households
Estimated Station Totals *	1,071,700	1,133,200	2,204,900
Average Weekly Circulation (2005)	740,832	803,090	1,543,922
Average Daily Circulation (2005)			824,108
Other DMA Total	Cable TV Households	Non-cable TV Households	Total TV Households
Estimated Station Totals *	334,840	131,770	466,610
Average Weekly Circulation (2005)	76,143	22,250	98,393
Average Daily Circulation (2005)			37,493

*Estimated station totals are sums of the Nielsen TV and Cable TV household estimates for each county in which the station registers viewing of more than 5% as per the Nielsen Survey Methods.

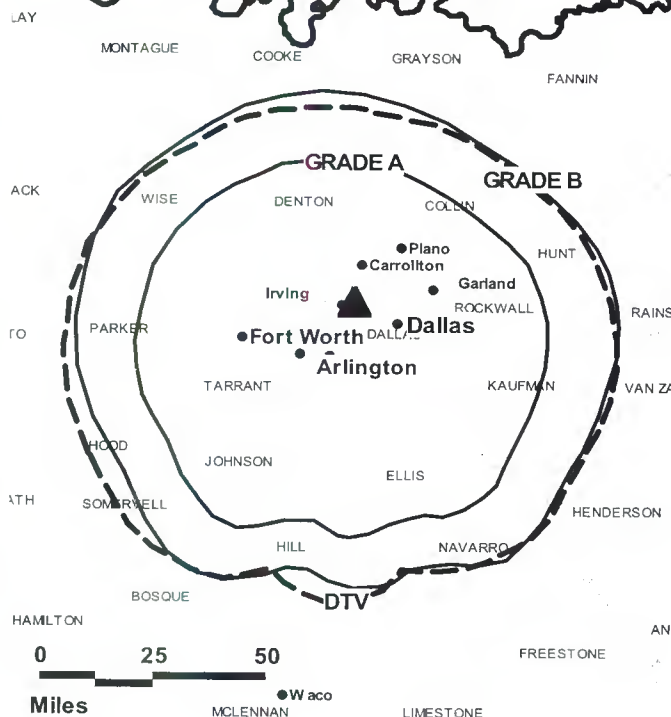
KMPX
Ch. 29**Network Service:** IND.**Licensee:** Liberman Television of Dallas License Corp., 1845 Empire Ave., Burbank, CA 91504.**Studio:** 4201 Pool Rd., Colleyville, TX 76034.**Mailing Address:** Box 612066, Dallas, TX 75261.**Phone:** 817-868-2900. **Fax:** 817-868-2929.**E-mail:** engineering@daystartv.net**Technical Facilities:** Channel No. 29 (560-566 MHz). Authorized power: 4000-kw max. visual. Antenna: 525-ft above av. terrain, 630-ft. above ground, 1049-ft. above sea level.

Latitude	32°	52'	16"
Longitude	96°	55'	22"

Holds CP for change to 5000-kw max. visual, 1785-ft above av. terrain, 1610-ft. above ground, 2413-ft. above sea level; lat. 32° 35' 19", long. 96° 58' 005", BPCT-20021015AAA.

Digital Facilities: Channel No. 30 (566-572 MHz). Power: 1000-kw max. visual, aural. Antenna: 1785-ft above av. terrain, 1610-ft. above ground, 2413-ft. above sea level.

Latitude	32°	35'	19"
Longitude	96°	58'	05"

FCC Digital File Number: BPCDT-20000501AHH. Granted: March 16, 2004.**Note:** Latitude and longitude coordinates shown are based on the North American Datum of 1927 (NAD 27) as currently required by the Mass Media Bureau of the FCC.**Satellite Earth Stations:** Transmitter Comark; Paraclipse, 3.7-meter; Harris, 3.7-meter; DX Communications receivers.**News Service:** Conus.**Ownership:** Liberman Broadcasting Inc. (Group Owner).**Began Operation:** September 15, 1993. Sale to present owner by Word of God Fellowship Inc. approved by FCC October 24, 2003.**Represented (legal):** Wiley, Rein & Fielding.**Represented (engineering):** Mullaney Engineering Inc.**Personnel:****Brett Zane**, General Manager.**Andy Garcia**, General Sales Manager.**Xavier Ortiz**, Local & National Sales Director.**Tony Guess**, Chief Engineer.**Linda Jordan**, Business Manager.**Peter Jones**, Program Director & Traffic Manager.**KMPX BMPCT-20031121AOP GRANTED: 1/14/2004**

© 2006 Warren Communications News

Claudia Ortiz, Promotion Director.**Highest 30 Sec. Rate:** \$95.**City of License:** Decatur. **Station DMA:** Dallas-Fort Worth, TX. **Rank:** 7.

Circulation © 2005 Nielsen. Coverage based on Nielsen study.

GrandTotal	Cable TV Households	Non-cable TV Households	Total TV Households
Estimated Station Totals *	12,590	372,320	384,910
Average Weekly Circulation (2005)	1,649	19,733	21,382
Average Daily Circulation (2005)			6,087

Station DMA Total	Cable TV Households	Non-cable TV Households	Total TV Households
Estimated Station Totals *	12,590	372,320	384,910
Average Weekly Circulation (2005)	1,649	19,733	21,382
Average Daily Circulation (2005)			6,087

*Estimated station totals are sums of the Nielsen TV and Cable TV household estimates for each county in which the station registers viewing of more than 5% as per the Nielsen Survey Methods.

KMPX-DT
Ch. 30

Network Service: IND.

Grantee: Liberman Television of Dallas License Corp., 1845 Empire Ave., Burbank, CA 91504.

Studio: 4201 Pool Rd., Colleyville, TX 76034.

Mailing Address: Box 612066, Dallas, TX 75261.

Phone: 817-868-2900. **Fax:** 817-868-2929.

E-mail: engineering@daystartv.net

Technical Facilities: Channel No. 30 (566-572 MHz). Authorized power: 1000-kw max. visual, aural. Antenna: 1785-ft above av. terrain, 1610-ft. above ground, 2413-ft. above sea level.

Latitude	32°	35'	19"
Longitude	96°	58'	05"

Note: Latitude and longitude coordinates shown are based on the North American Datum of 1927 (NAD 27) as currently required by the Mass Media Bureau of the FCC.

Ownership: Liberman Broadcasting Inc. (Group Owner).

Began Operation: Station operating under Special Temporary Authority at 175-kw max. visual; no on-air date

Represented (legal): Wiley, Rein & Fielding.

Personnel:

Brett Zane, General Manager.

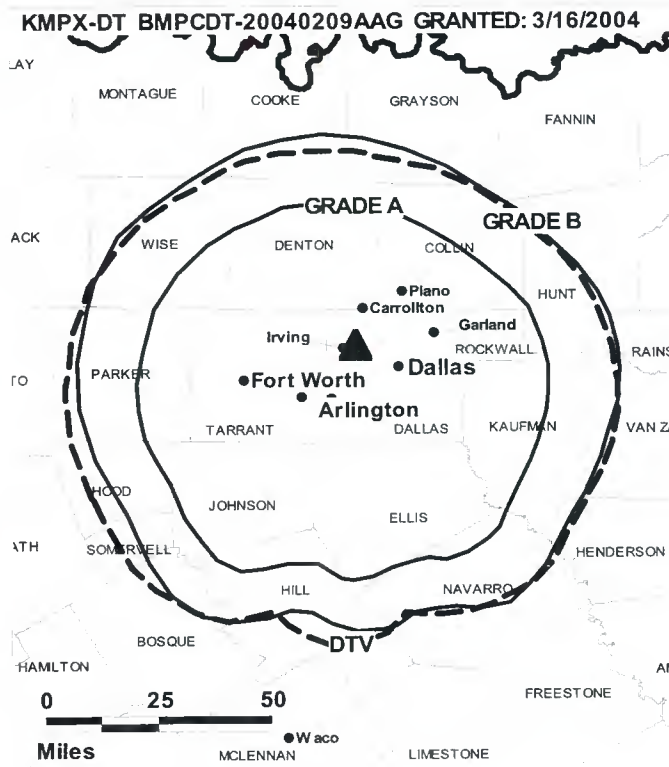
Andy Garcia, General Sales Manager.

Xavier Ortiz, Local & National Sales Manager.

Tony Guess, Chief Engineer.

Linda Jordan, Business Manager.

Petere Jones, Program Director & Traffic Manager.



© 2006 Warren Communications News

Claudia Ortiz, Promotion Director.

City of License: Decatur. **Station DMA:** Dallas-Fort Worth, TX. **Rank:** 7.

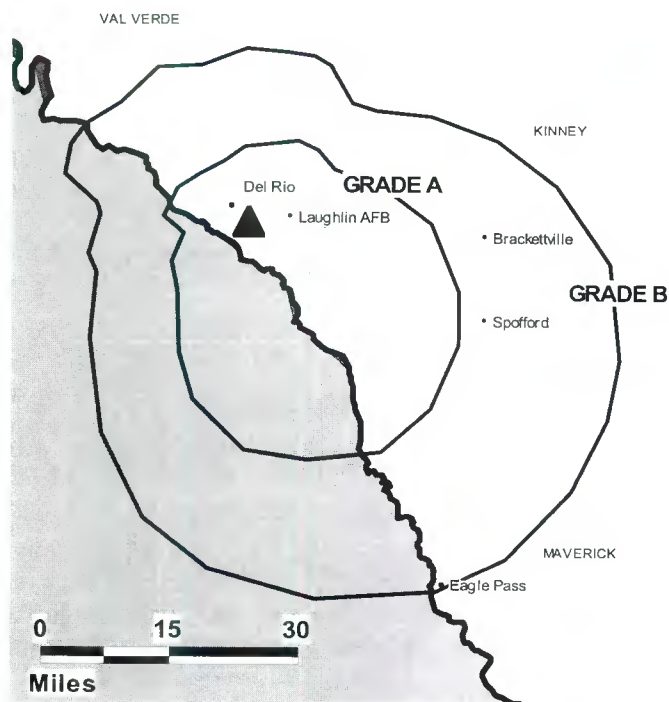
Nielsen Data: Not available.

KTRG**Ch. 10****Network Service:** IND.**Licensee:** Ortiz Broadcasting Co., 4501 W. Expressway 83, Harlingen, TX 78552.**Studio:** 4501 W. Expressway 83, Harlingen, TX 78552.**Mailing Address:** 4501 W. Expressway 83, Harlingen, TX 78552.**Phone:** 956-412-5600. **Fax:** 956-428-7556.**Technical Facilities:** Channel No. 10 (192-198 MHz). Authorized power: 316-kw visual. Antenna: 328-ft above av. terrain, 285-ft. above ground, 1342-ft. above sea level.

Latitude	29°	20'	39"
Longitude	100°	51'	39"

Transmitter: Hwy. 227, 1.2-mi. SE of Del Rio.**Digital Facilities:** Channel No. 28 (554-560 MHz). Power: 1000-kw max. visual. Antenna: 328-ft above av. terrain, 282-ft. above ground, 1339-ft. above sea level.

Latitude	29°	20'	39"
Longitude	100°	51'	39"

FCC Digital File Number: BPCDT-19991101AEN. Granted: November 05, 2004.**Note:** Latitude and longitude coordinates shown are based on the North American Datum of 1927 (NAD 27) as currently required by the Mass Media Bureau of the FCC.**Ownership:** Ortiz Broadcasting Corp. (Group Owner).**Began Operation:** June 1, 1998. Involuntary transfer to Ben Floyd, Trustee In Bankruptcy, approved by FCC April 6, 2005. Involuntary transfer from Carlos Ortiz (deceased) to Aracelis Ortiz, Executrix of Carlos Ortiz Estate, approved by FCC March 16, 2001. Sale to present owner by Republic Broadcasting Co. approved by FCC July 24, 1997. Sale to Commonwealth Broadcasting Group Inc. dismissed at request of Republic, September 16, 1996. Transfer within Republic Broadcasting Co. from M. D. Lynch to Thomas Robert Gilchrist approved by FCC September 24, 1993.**Represented (legal):** Thelen Reid & Priest LLP.**Personnel:****KTRG BMPCT-19950807KM GRANTED: 3/18/1996**

© 2006 Warren Communications News

Almo Rodriguez, General Manager.**City of License:** Del Rio. **Station DMA:** San Antonio, TX. **Rank:** 37.**Nielsen Data:** Not available.

KVAW
Ch. 16

Network Service: TMO.

Licensee: Dr. Joseph A. Zavaletta, 603 E. St. Charles St., Brownsville, TX 78520.

Studio: 2210 Loop 431, Eagle Pass, TX 78852.

Mailing Address: 1408 N. St. Mary's, Eagle Pass, TX 78852-2478.

Phone: 210-255-3131; 817-222-1234. **Fax:** 210-472-2681.

Technical Facilities: Channel No. 16 (482-488 MHz). Authorized power: 12.7-kw max. visual. Antenna: 279-ft above av. terrain, 249-ft. above ground, 1063-ft. above sea level.

Latitude	28°	43'	32"
Longitude	100°	28'	35"

Transmitter: 2210 Loop 431, Eagle Pass, Maverick County.

Digital Facilities: Channel No. 18 (494-500 MHz). Power: 50-kw max. visual. Antenna: 278-ft above av. terrain, 1063-ft. above ground, 1870-ft. above sea level.

Latitude	28°	43'	32"
Longitude	100°	28'	35"

FCC Digital File Number: BPCDT-20001101AAZ. Granted: March 07, 2001.

Note: Latitude and longitude coordinates shown are based on the North American Datum of 1927 (NAD 27) as currently required by the Mass Media Bureau of the FCC.

Ownership: Dr. Joseph A. Zavaletta (Group Owner).

Began Operation: June 15, 1991. Sale to present owner by Hispanic Television Network Inc., Debtor in Possession approved by FCC August 23, 2004. Sale to Hispanic Television Network Inc. by Juan Wheeler Jr. approved by FCC February 13, 2001.

Represented (sales): Telemundo Network Sales.

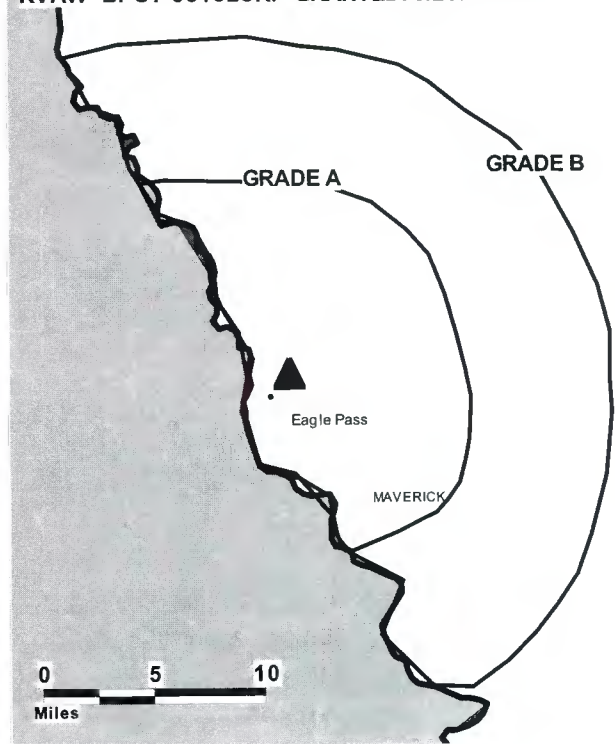
Represented (legal): Skadden, Arps, Slate, Meagher & Flom LLP.

Personnel:

Robert Getz, General Manager.

Marty Gamer, General Sales Manager.

KVAW BPCT-881028KF GRANTED: 6/29/89



© 2006 Warren Communications News

Lariza Wheeler, Program Director.

Thomas Winkle, Chief Engineer.

Rates: On request.

City of License: Eagle Pass. **Station DMA:** San Antonio, TX. **Rank:** 37.

Nielsen Data: Not available.

KDBC-DT
Ch. 18

Network Service: CBS.

Grantee: KDBC License LLC, 500 S. Chinowth Rd., Visalia, CA 93277.

Studio: 2201 Wyoming Ave., El Paso, TX 79903.

Mailing Address: 2201 Wyoming Ave, El Paso, TX 79903.

Phone: 915-496-4444. **Fax:** 915-496-4590.

E-mail: news@kdbc.com

Web Site: http://www.kdbc.com

Technical Facilities: Channel No. 18 (494-500 MHz). Authorized power: 363-kw max. visual. Antenna: 1299-ft above av. terrain, 175-ft. above ground.

Latitude	31°	47'	46"
Longitude	106°	28'	57"

Requests modification of CP for change to 290-kw max. visual, 1398-ft above av. terrain, 276-ft. above ground, 5476-ft. above sea level; BMPCDT-20050512AAX.

Note: Latitude and longitude coordinates shown are based on the North American Datum of 1927 (NAD 27) as currently required by the Mass Media Bureau of the FCC.

Ownership: Pappas Telecasting Companies.

Began Operation: Station operating under Special Temporary Authority at 21.6-kw max. visual; no on-air date

Represented (legal): Paul, Hastings, Janofsky & Walker LLP.

Represented (sales): Blair Television.

Personnel:

Bram Watkins, General Manager.

Debra Hastings, General Sales Manager.

Helen Barry, Local & National Sales Manager.

David Morgan, News Director.

Pat McGinnis, Chief Engineer.

Margaret Carrillo, Business Manager.

Margaret Morgan, Program Director.

Tim Kruz, Production & Creative Services Director.

Rita Fortini, Traffic Manager.

City of License: El Paso. **Station DMA:** El Paso, TX-Las Cruces, NM. **Rank:** 99.

Nielsen Data: Not available.

KDBC-TV Ch. 4

Network Service: CBS.

Licensee: KDBC License LLC, 500 S. Chinoweth Rd., Visalia, CA 93277.

Studio: 2201 Wyoming Ave., El Paso, TX 79903.

Mailing Address: 2201 Wyoming Ave., El Paso, TX 79903.

Phone: 915-496-4444. **Fax:** 915-496-4590.

E-mail: news@kdbc.com

Web Site: http://www.kdbc.com

Technical Facilities: Channel No. 4 (66-72 MHz). Authorized power: 100-kw visual, 10-kw aural. Antenna: 1563-ft above av. terrain, 410-ft. above ground, 5610-ft. above sea level.

Latitude	31°	47'	46"
Longitude	106°	28'	57"

Transmitter: Comanche Peak.

Digital Facilities: Channel No. 18 (494-500 MHz). Power: 363-kw max. visual. Antenna: 1299-ft above av. terrain, 175-ft. above ground.

Latitude	31°	47'	46"
Longitude	106°	28'	57"

FCC Digital File Number: BPCDT-19991029AEW. Granted: March 10, 2000.

Note: Latitude and longitude coordinates shown are based on the North American Datum of 1927 (NAD 27) as currently required by the Mass Media Bureau of the FCC.

Satellite Earth Stations: Transmitter RCA; Scientific-Atlanta, 3-meter; Comrex, 4.6-meter; Scientific-Atlanta, 5-meter C-band; Comtech, 5-meter; Scientific-Atlanta, 7-meter; Scientific-Atlanta, Pinzone, Microdyne, Harris receivers.

News Service: AP.

Ownership: Pappas Telecasting Companies (Group Owner).

Began Operation: December 14, 1952. Sale to present owner by Imes Communications approved by FCC January 21, 2004. Sale to Pappas Telecasting by Imes Communications approved by FCC May 31, 2000 but never consummated. Sale to Imes Communications by United Broadcasting Corp. approved by FCC May 10, 1988. Sale to United Broadcasting Corp. by El Paso TV Co. approved by FCC April 21, 1986 (Television Digest, Vol. 26:14, 25). Sale to Evening Post Publishing Co. by Doubleday Broadcasting Co. approved by FCC August 30, 1974. Previous sale of Trigg-Vaughn station group to Doubleday approved by FCC February 1, 1967 (Vol. 6:44; 7:6). Sale as KROD-TV-AM to Trigg-Vaughn interests by Dorrance Roderick and family, publisher of El Paso Times, approved by FCC October 29, 1959 (Vol. 15:36, 44).

Represented (legal): Paul, Hastings, Janofsky & Walker LLP.

Represented (sales): Blair Television.

Personnel:

Bram Watkins, General Manager.

Debra Hastings, General Sales Manager.

Helen Barry, Local & National Sales Manager.

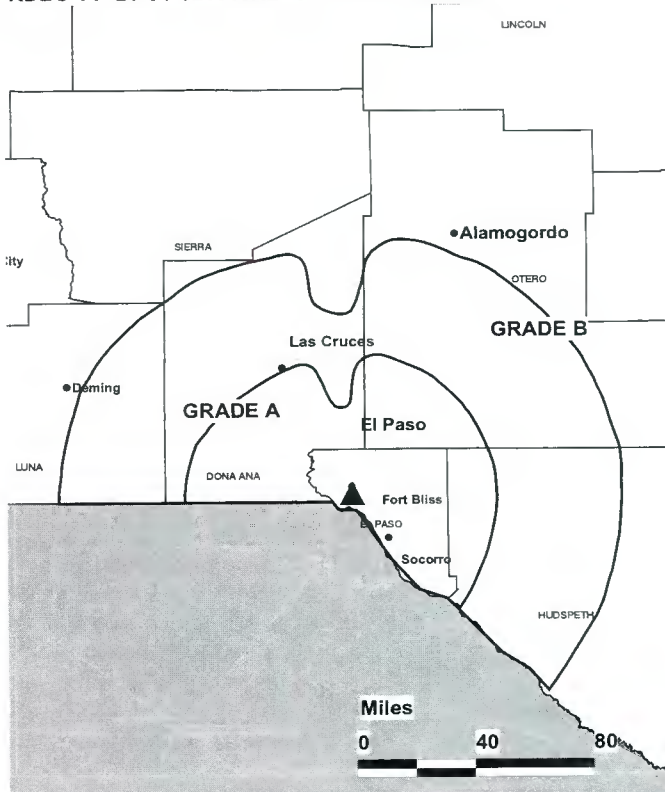
David Morgan, News Director.

Pat McGinnis, Chief Engineer.

Margaret Carrillo, Business Manager.

Margaret Morgan, Program Director.

KDBC-TV BPCT-821013KE GRANTED: 2/28/83



© 2006 Warren Communications News

Tim Kruz, Production Manager & Creative Services Director.

Rita Fortini, Traffic Manager.

Highest 30 Sec. Rate: \$500.

City of License: El Paso. **Station DMA:** El Paso, TX-Las Cruces, NM. **Rank:** 99.

Circulation © 2005 Nielsen. Coverage based on Nielsen study.

Grand Total	Cable TV Households	Non-cable TV Households	Total TV Households
Estimated Station Totals *	173,070	136,570	309,640
Average Weekly Circulation (2005)	95,827	40,117	135,944
Average Daily Circulation (2005)			59,887
Station DMA Total	Cable TV Households	Non-cable TV Households	Total TV Households
Estimated Station Totals *	163,450	122,940	286,390
Average Weekly Circulation (2005)	90,555	38,495	129,050
Average Daily Circulation (2005)			57,027
Other DMA Total	Cable TV Households	Non-cable TV Households	Total TV Households
Estimated Station Totals *	9,620	13,630	23,250
Average Weekly Circulation (2005)	5,272	1,622	6,894
Average Daily Circulation (2005)			2,860

*Estimated station totals are sums of the Nielsen TV and Cable TV household estimates for each county in which the station registers viewing of more than 5% as per the Nielsen Survey Methods.

KFOX-DT

Ch. 15

Network Service: FOX.

Grantee: KTVU Partnership, 6004 N. Mesa St., El Paso, TX 79912.

Studio: 6004 N. Mesa St., El Paso, TX 79912.

Mailing Address: 6004 N. Mesa St., El Paso, TX 79912.

Phone: 915-833-8585. **Fax:** 915-833-8973.

E-mail: raul.ibarra@cox.com

Web Site: <http://www.kfcx.tv>

Technical Facilities: Channel No. 15 (476-482 MHz). Authorized power: 1000-kw max. visual, aural. Antenna: 1975-ft above av. terrain, 335-ft. above ground, 6083-ft. above sea level.

Latitude	31°	48'	55"
Longitude	106°	29'	20"

Note: Latitude and longitude coordinates shown are based on the North American Datum of 1927 (NAD 27) as currently required by the Mass Media Bureau of the FCC.

Ownership: KTVU Partnership (Group Owner).

Began Operation: Station operating under Special Temporary Authority at 350-kw max. visual; no on-air date.

Represented (legal):

Represented (sales): TeleRep Inc.

Personnel:

John Whitte, General Manager & General Sales Manager.

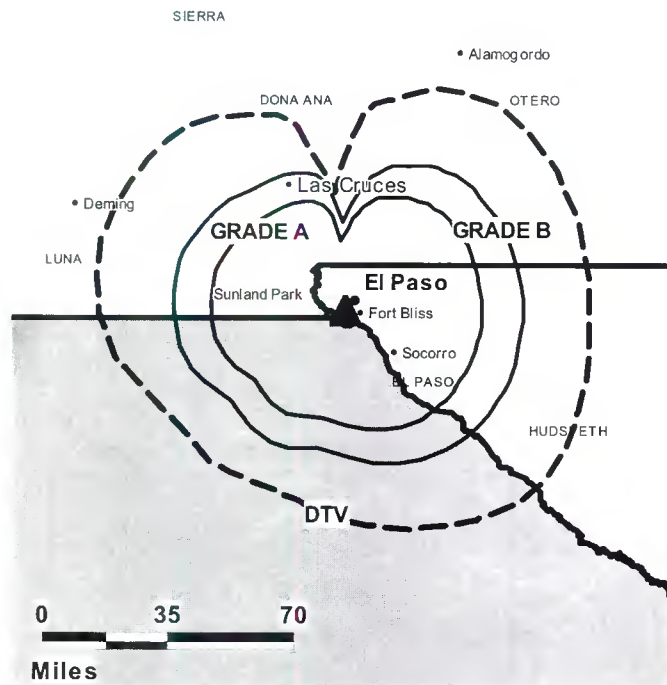
Chad Kemper, Local Sales Manager.

Raul Ibarra, News Director.

Antonio Castro, Chief Engineer.

Cliff Williams, Creative Services & Promotion Director.

KFOX-DT BMPCDT-20040319AGZ GRANTED: 4/22/2005



© 2006 Warren Communications News

Josie Garman, Traffic Manager.

City of License: El Paso. **Station DMA:** El Paso, TX-Las Cruces, NM. **Rank:** 99.

Nielsen Data: Not available.

KFOX-TV
Ch. 14

Network Service: FOX.

Licensee: KTVU Partnership, 6004 N. Mesa St., El Paso, TX 79912.

Studio: 6004 N. Mesa, El Paso, TX 79912.

Mailing Address: 6004 N. Mesa, El Paso, TX 79912.

Phone: 915-833-8585. **Fax:** 915-833-8973.

E-mail: raul.ibarra@cox.com

Web Site: http://www.kfoxtv.com

Technical Facilities: Channel No. 14 (470-476 MHz). Authorized power: 420-kw max. visual. Antenna: 2034-ft above av. terrain, 335-ft. above ground, 608-ft. above sea level.

Latitude	31°	48'	55"
Longitude	106°	29'	20"

Holds CP for change to 1975-ft above av. terrain, 335-ft. above ground, 6083-ft. above sea level; BMPCT-20040319AGY.

Digital Facilities: Channel No. 15 (476-482 MHz). Power: 1000-kw max. visual, aural. Antenna: 1975-ft above av. terrain, 335-ft. above ground, 6083-ft. above sea level.

Latitude	31°	48'	55"
Longitude	106°	29'	20"

Note: Latitude and longitude coordinates shown are based on the North American Datum of 1927 (NAD 27) as currently required by the Mass Media Bureau of the FCC.

Satellite Earth Stations: Transmitter Townsend; Prodelin, 3.9-meter C-band; Weatherscan, 4-meter C-band; Prodelin, 4.5-meter C-band; Microdyne, 4.5-meter Ku-band; Microdyne, M/A-Com, Gardiner receivers.

Ownership: KTVU Partnership (Group Owner).

Began Operation: August 1, 1979. Sale to Santa Fe Communications & DeRance Foundation by Cristo Rey Corp. approved by FCC April 20, 1983. Sale to John Mulderrig & David Caparis approved by FCC June 17, 1988. Sale to Cox approved by FCC June 27, 1996 (Television Digest, Vol. 36:21).

Represented (sales): TeleRep Inc.

Represented (legal): Dow, Lohnes & Albertson PLLC.

Personnel:

John Whitte, General Manager & General Sales Manager.

Chad Kemper, Local Sales Manager.

Raul Ibarra, News Director.

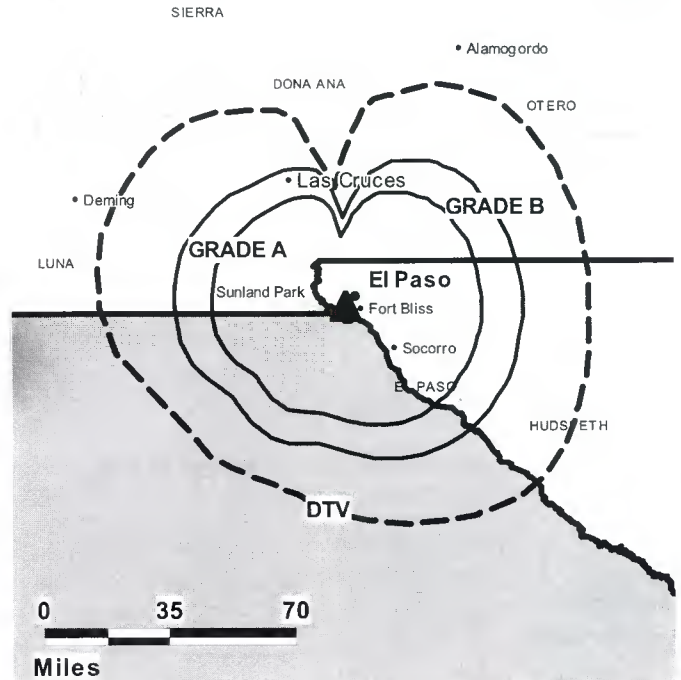
Antonio Castro, Chief Engineer.

Cliff Williams, Creative Services & Promotion Director.

Josie Garman, Traffic Manager.

Rates: On request.

KFOX-TV BMPCT-20040319AGY GRANTED: 1/3/2005



© 2006 Warren Communications News

City of License: El Paso. **Station DMA:** El Paso, TX-Las Cruces, NM. **Rank:** 99.

Circulation © 2005 Nielsen. Coverage based on Nielsen study.

GrandTotal	Cable TV Households	Non-cable TV Households	Total TV Households
Estimated Station Totals *	173,070	126,470	299,540
Average Weekly Circulation (2005)	89,430	55,477	144,907
Average Daily Circulation (2005)			64,661
Station DMA Total	Cable TV Households	Non-cable TV Households	Total TV Households
Estimated Station Totals *	163,450	122,940	286,390
Average Weekly Circulation (2005)	88,843	55,177	144,020
Average Daily Circulation (2005)			64,472
Other DMA Total	Cable TV Households	Non-cable TV Households	Total TV Households
Estimated Station Totals *	9,620	3,530	13,150
Average Weekly Circulation (2005)	587	300	887
Average Daily Circulation (2005)			189

*Estimated station totals are sums of the Nielsen TV and Cable TV household estimates for each county in which the station registers viewing of more than 5% as per the Nielsen Survey Methods.

KINT-DT
Ch. 25

Network Service: UNV.

Grantee: Entravision Holdings LLC, 801 N. Jackson, McAllen, TX 78504.

Studio: 5426 N. Mesa St., El Paso, TX 79912.

Mailing Address: 5426 N. Mesa St., El Paso, CA 79912.

Phone: 915-581-1126. **Fax:** 915-585-4612.

E-mail: smartinez@entravision.com

Web Site: http://www.kint.com

Technical Facilities: Channel No. 25 (536-542 MHz). Authorized power: 1000-kw max. visual. Antenna: 1441-ft above av. terrain, 316-ft. above ground.

Latitude	31°	47'	46"
Longitude	106°	28'	57"

Note: Latitude and longitude coordinates shown are based on the North American Datum of 1927 (NAD 27) as currently required by the Mass Media Bureau of the FCC.

Ownership: Entravision Communications Corp. (Group Owner).

Began Operation: Station operating under Special Temporary Authority at 1.8-kw max. visual; no on-air date

Personnel:

David Candelaria, General Manager.

Diana DeLara, General Sales Manager.

Gutavo Barrazz, News Director.

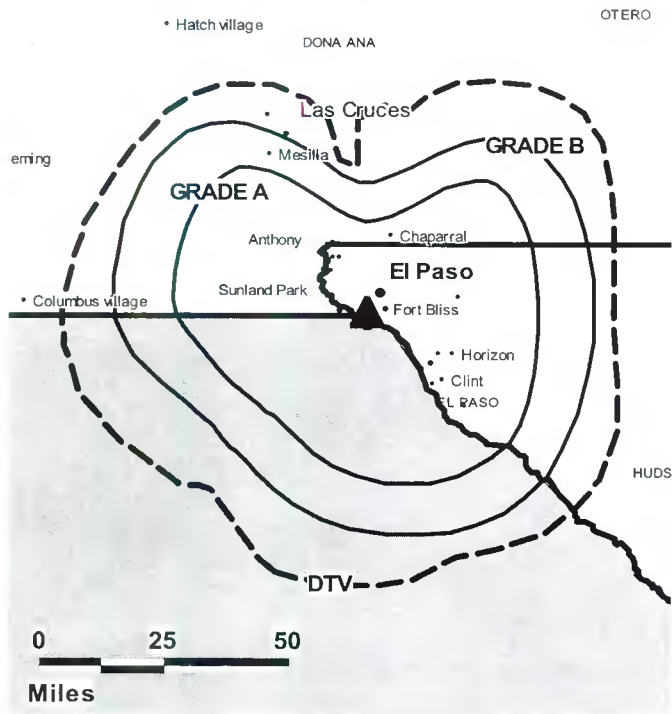
Alfredo Durand, Chief Engineer.

Richard Franco, Chief Financial Officer.

Sylvia Martinez, Program Director.

Abel Rodriquez, Promotion Director.

KINT-DT BPCDT-19991029AGI GRANTED: 11/5/2001



© 2006 Warren Communications News

Gilbert Martinez, Production Manager.

City of License: El Paso. **Station DMA:** El Paso, TX-Las Cruces, NM. **Rank:** 99.

Nielsen Data: Not available.

KINT-TV

Ch. 26

Network Service: UNV.

Licensee: Entravision Communications Co. LLC, 11900 Olympic Blvd., Suite 590, Los Angeles, CA 90064.

Studio: 5426 N. Mesa St., El Paso, TX 79912.

Mailing Address: 5426 N. Mesa St., El Paso, TX 79912.

Phone: 915-581-1126. **Fax:** 915-585-4612.

E-mail: smartinez@entravision.com

Web Site: http://www.kint.com

Technical Facilities: Channel No. 26 (542-548 MHz). Authorized power: 2240-kw max. visual, 225-kw aural. Antenna: 1500-ft above av. terrain, 316-ft. above ground, 5516-ft. above sea level.

Latitude	31°	47'	46"
Longitude	106°	28'	57"

Transmitter: Comanche Peak.

Digital Facilities: Channel No. 25 (536-542 MHz). Power: 1000-kw max. visual. Antenna: 1441-ft above av. terrain, 316-ft. above ground.

Latitude	31°	47'	46"
Longitude	106°	28'	57"

FCC Digital File Number: BPCDT-19991029AGI. Granted: November 05, 2001.

Note: Latitude and longitude coordinates shown are based on the North American Datum of 1927 (NAD 27) as currently required by the Mass Media Bureau of the FCC.

Satellite Earth Stations: Transmitter Harris; Scientific-Atlanta, 4.7-meter C-band; Harris, 6.1-meter C-band; Harris receivers.

News Services: Univision, AP.

Ownership: Entravision Communications Corp. (Group Owner).

Began Operation: May 5, 1984.

Represented (sales): Univision.

Represented (legal): Thompson, Hine & Flory LLP.

Personnel:

David Candelaria, General Manager.

Diana DeLara, General Sales Manager.

Gutavo Barrazz, News Director.

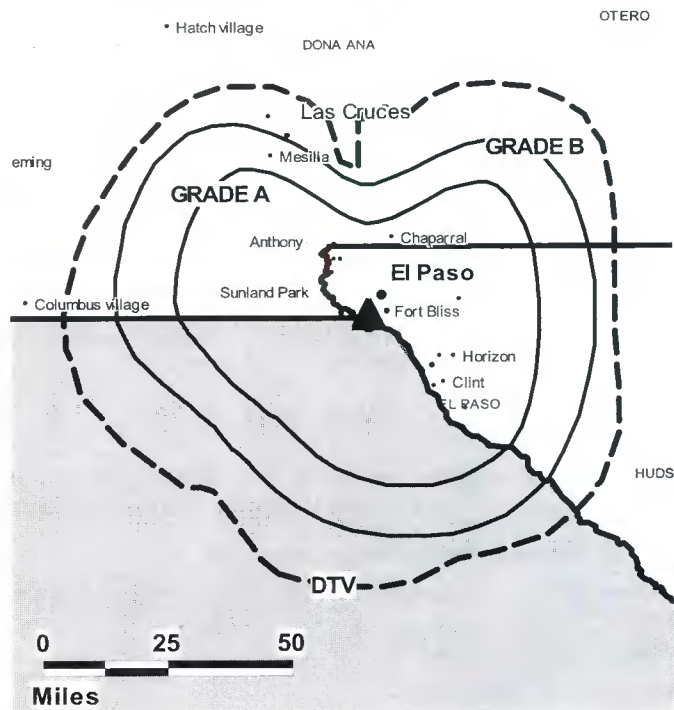
Alfredo Durand, Chief Engineer.

Richard Franco, Chief Financial Officer.

Sylvia Martinez, Program Director.

Abel Rodriguez, Promotion Director.

KINT-TV BMPCT-19830422KH GRANTED: 11/1/1983



© 2006 Warren Communications News

Gilbert Martinez, Production Manager.

Highest 30 Sec. Rate: \$600.

City of License: El Paso. **Station DMA:** El Paso, TX-Las Cruces, NM. **Rank:** 99.

Circulation © 2005 Nielsen. Coverage based on Nielsen study.

GrandTotal	Cable TV Households	Non-cable TV Households	Total TV Households
Estimated Station Totals *	163,450	122,940	286,390
Average Weekly Circulation (2005)	34,927	65,410	100,337
Average Daily Circulation (2005)			68,087
Station DMA Total	Cable TV Households	Non-cable TV Households	Total TV Households
Estimated Station Totals *	163,450	122,940	286,390
Average Weekly Circulation (2005)	34,927	65,410	100,337
Average Daily Circulation (2005)			68,087

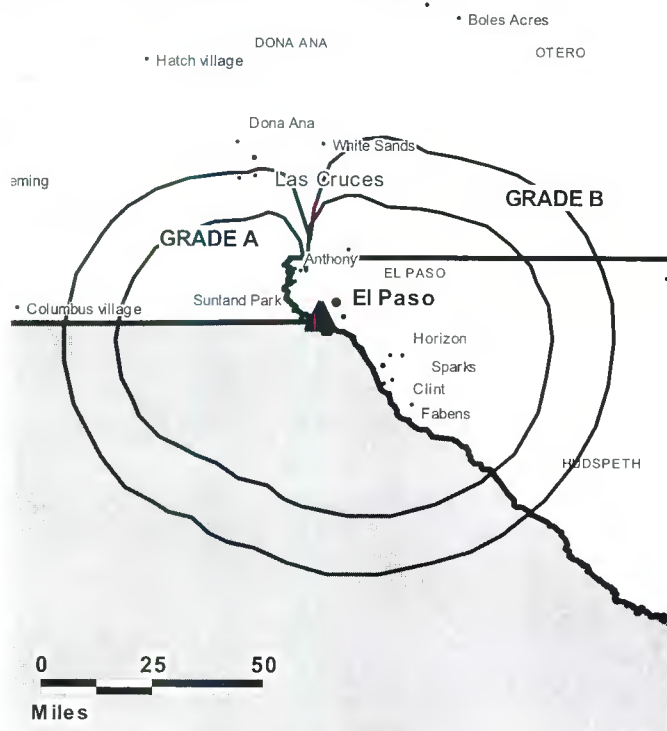
*Estimated station totals are sums of the Nielsen TV and Cable TV household estimates for each county in which the station registers viewing of more than 5% as per the Nielsen Survey Methods.

KTFN**Ch. 65****Network Service:** TEL.**Licensee:** Entravision Holdings LLC, 2425 Olympic Blvd., Suite 6000 W, Santa Monica, CA 90404.**Studio:** 5426 N. Mesa, El Paso, TX 79912.**Mailing Address:** 5426 N. Mesa, El Paso, TX 79912.**Phone:** 915-581-1126. **Fax:** 915-581-1393.**Web Site:** <http://www.entrevision.com>**Technical Facilities:** Channel No. 65 (776-782 MHz). Authorized power: 2637-kw max. visual, aural. Antenna: 1726-ft above av. terrain, 190-ft. above ground, 5794-ft. above sea level.

Latitude	31°	48'	19"
Longitude	106°	28'	59"

Digital Facilities: Channel No. 51 (692-698 MHz). Power: 70-kw max. visual. Antenna: 1723-ft above av. terrain, 190-ft. above ground.

Latitude	31°	48'	18"
Longitude	106°	28'	59"

FCC Digital File Number: BPCDT-19991029AEX. Granted: July 13, 2001.**Note:** Latitude and longitude coordinates shown are based on the North American Datum of 1927 (NAD 27) as currently required by the Mass Media Bureau of the FCC.**Multichannel TV Sound:** Planned.**Satellite Earth Station:** Odom, 4-meter C-band; Hughes receivers.**SNG Mobile Dish:** Predution Uplink, 2.4-meter Ku-band.**LMA:** Local marketing agreement with KTSM-TV (N), El Paso.**Ownership:** Entravision Communications Corp. (Group Owner).**Began Operation:** June 22, 1991.**Represented (legal):** Shaw Pittman.**Personnel:****David Candelaria**, Station Manager.**Diana De Lara**, General Sales Manager.**Gustava Barraza**, News Director.**Alfredo Durand**, Chief Engineer.**Sylvia Martinez**, Program Director & Traffic Manager.**Gilbert Martinez**, Production Manager.**Highest 30 Sec. Rate:** \$25.**KTFN BPCT-20030227AAO GRANTED: 5/9/2003**

© 2006 Warren Communications News

City of License: El Paso. **Station DMA:** El Paso, TX-Las Cruces, NM. **Rank:** 99.

Circulation © 2005 Nielsen. Coverage based on Nielsen study.

GrandTotal	Cable TV Households	Non-cable TV Households	Total TV Households
Estimated Station Totals *	163,450	122,940	286,390
Average Weekly Circulation (2005)	17,513	34,735	52,248
Average Daily Circulation (2005)			21,801

Station DMA Total	Cable TV Households	Non-cable TV Households	Total TV Households
Estimated Station Totals *	163,450	122,940	286,390
Average Weekly Circulation (2005)	17,513	34,735	52,248
Average Daily Circulation (2005)			21,801

*Estimated station totals are sums of the Nielsen TV and Cable TV household estimates for each county in which the station registers viewing of more than 5% as per the Nielsen Survey Methods.

KTFN-DT
(formerly KKWB-DT)
Ch. 51

Network Service: TEL.

Grantee: Entravision Holdings LLC, 2425 Olympic Blvd., Suite 6000 W, Santa Monica, CA 90404.

Studio: 5426 N. Mesa, El Paso, TX 79912.

Mailing Address: 5426 N. Mesa, El Paso, TX 79912.

Phone: 915-581-1126. **Fax:** 915-581-1393.

Web Site: <http://www.entravision.com>

Technical Facilities: Channel No. 51 (692-698 MHz). Authorized power: 70-kw max. visual. Antenna: 1723-ft above av. terrain, 190-ft. above ground.

Latitude	31°	48'	18"
Longitude	106°	28'	59"

Note: Latitude and longitude coordinates shown are based on the North American Datum of 1927 (NAD 27) as currently required by the Mass Media Bureau of the FCC.

Ownership: Entravision Communications Corp. (Group Owner).

Began Operation: Station operating under Special Temporary Authority at 3-kw max. visual; no on-air date

Personnel:

David Candelaria, Station Manager.

Diana De Lara, General Sales Manager.

Gustava Barraza, News Director.

Alfredo Durand, Chief Engineer.

Sylvia Martinez, Program Director & Traffic Manager.

Gilbert Martinez, Production Manager.

City of License: El Paso. **Station DMA:** El Paso, TX-Las Cruces, NM. **Rank:** 99.

Nielsen Data: Not available.

KTSM-DT

Ch. 16

Network Service: NBC.

Grantee: ComCorp of El Paso License Corp., Box 53708, Lafayette, LA 70505-3708.

Studio: 800 N. Oregon St., El Paso, TX 79902.

Mailing Address: 801 N. Oregon St., El Paso, TX 79902.

Phone: 915-532-5421. **Fax:** 915-532-6793.

E-mail: ktsm@whc.net

Web Site: <http://www.ktsm.com>

Technical Facilities: Channel No. 16 (482-488 MHz). Authorized power: 1000-kw max. visual. Antenna: 1909-ft above av. terrain, 377-ft. above ground.

Latitude	31°	48'	18"
Longitude	106°	28'	59"

Requests modification of CP for change to 250-kw max. visual, 1893-ft above av. terrain, 364-ft. above ground, 5968-ft. above sea level; lat. 31° 48' 19", long. 106° 28' 59", BMPCDT-20050630AEV.

Note: Latitude and longitude coordinates shown are based on the North American Datum of 1927 (NAD 27) as currently required by the Mass Media Bureau of the FCC.

Ownership: Communications Corp. of America (Group Owner).

Began Operation: Station operating under Special Temporary Authority at 1-kw max. visual; no on-air date

Represented (sales): Millennium Sales & Marketing.

Represented (legal): Skadden, Arps, Slate, Meagher & Flom LLP.

Personnel:

Larry Bracher, General Manager & Program Director.

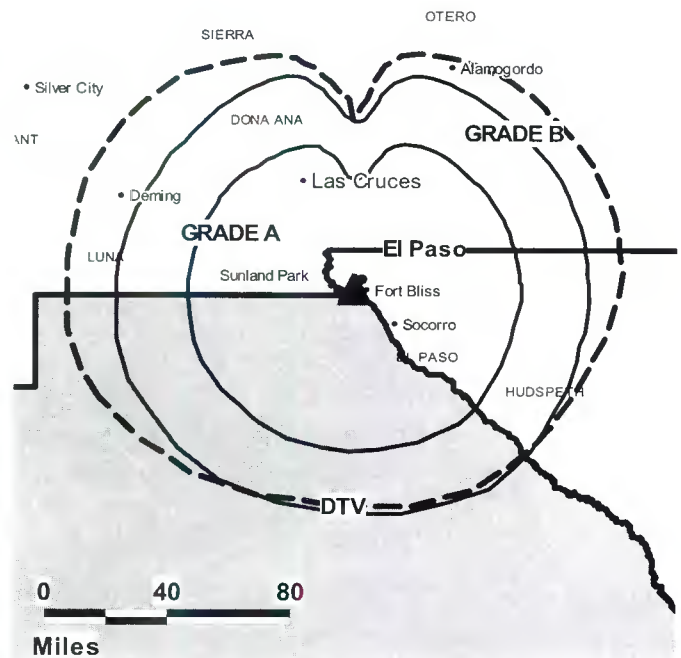
Danny Aguilar, Sales Manager.

Ernie Hartt, Engineering Director.

Jeff Limberg, News Director.

Courtney Elam, Promotion Director.

KTSM-DT BMPCDT-20050630AEV GRANTED: 8/5/2005



© 2006 Warren Communications News

Audrey Marrufo, Production Manager.

Mimi Sanchez, Traffic Manager.

City of License: El Paso. **Station DMA:** El Paso, TX-Las Cruces, NM. **Rank:** 99.

Nielsen Data: Not available.

KTSM-TV

Ch. 9

Network Service: NBC.

Licensee: ComCorp of El Paso License Corp., Box 53708, Lafayette, LA 70505-3708.

Studio: 801 N. Oregon St., El Paso, TX 79902.

Mailing Address: 801 N. Oregon St., El Paso, TX 79902.

Phone: 915-532-5421. **Fax:** 915-532-6793.

E-mail: ktsm@whc.net

Web Site: http://www.ktsm.com

Technical Facilities: Channel No. 9 (186-192 MHz). Authorized power: 316-kw visual, 42.7-kw aural. Antenna: 1910-ft above av. terrain, 370-ft. above ground, 5993-ft. above sea level.

Latitude	31°	48'	18.5"
Longitude	106°	28'	57"

Transmitter: Ranger Peak, Franklin Mountains, 1-mi. NW of El Paso.

Digital Facilities: Channel No. 16 (482-488 MHz). Power: 1000-kw max. visual. Antenna: 1909-ft above av. terrain, 377-ft. above ground.

Latitude	31°	48'	18"
Longitude	106°	28'	59"

FCC Digital File Number: BPCDT-19991018AAZ. Granted: September 28, 2001.

Note: Latitude and longitude coordinates shown are based on the North American Datum of 1927 (NAD 27) as currently required by the Mass Media Bureau of the FCC.

Multichannel TV Sound: Stereo only.

Satellite Earth Stations: Transmitter RCA; Harris, 3-meter; Harris, 6.1-meter Ku-band; Scientific-Atlanta, Harris receivers.

News Services: NBC News Channel, AP.

LMA: Local marketing agreement with KKWB (W), El Paso.

Ownership: Communications Corp. of America (Group Owner).

Began Operation: January 4, 1953. Sale to present owner by Tri-State Broadcasting Co. Inc. approved by FCC July 23, 1997. Transfer to Apollo Capital Management II Inc. & Thomas R. Galloway Sr. jointly approved by FCC April 16, 2004.

Represented (sales): Millennium Sales & Marketing.

Represented (legal): Skadden, Arps, Slate, Meagher & Flom LLP.

Personnel:

Larry Bracher, General Manager & Program Director.

Danny Aguilar, Sales Manager.

Jeff Limberg, News Director.

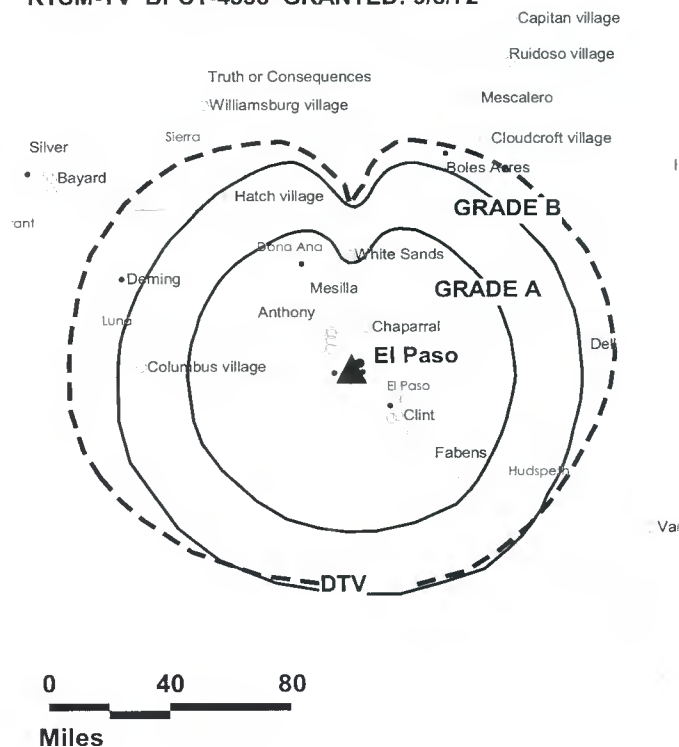
Ernie Hartt, Engineering Director.

Courtney Elam, Promotion Director.

Audrey Marrufo, Production Manager.

Mimi Sanchez, Traffic Manager.

KTSM-TV BPCT-4538 GRANTED: 9/8/72



© 2006 Warren Communications News

Highest 30 Sec. Rate: \$1000.

City of License: El Paso. **Station DMA:** El Paso, TX-Las Cruces, NM. **Rank:** 99.

Circulation © 2005 Nielsen. Coverage based on Nielsen study.

GrandTotal	Cable TV Households	Non-cable TV Households	Total TV Households
Estimated Station Totals *	179,070	130,390	309,460
Average Weekly Circulation (2005)	108,909	56,230	165,139
Average Daily Circulation (2005)			83,113
Station DMA Total	Cable TV Households	Non-cable TV Households	Total TV Households
Estimated Station Totals *	163,450	122,940	286,390
Average Weekly Circulation (2005)	104,375	55,798	160,173
Average Daily Circulation (2005)			81,474
Other DMA Total	Cable TV Households	Non-cable TV Households	Total TV Households
Estimated Station Totals *	15,620	7,450	23,070
Average Weekly Circulation (2005)	4,534	432	4,966
Average Daily Circulation (2005)			1,639

*Estimated station totals are sums of the Nielsen TV and Cable TV household estimates for each county in which the station registers viewing of more than 5% as per the Nielsen Survey Methods.

KVIA-DT
Ch. 17

Network Service: ABC.

Licensee: NPG of Texas LP, 4140 Rio Bravo, El Paso, TX 79902.

Studio: 4140 Rio Bravo, El Paso, TX 79902.

Mailing Address: 4140 Rio Bravo, El Paso, TX 79902.

Phone: 915-496-7777. **Fax:** 915-532-0070.

E-mail: feedback@kvia.com

Web Site: http://www.kvia.com

Technical Facilities: Channel No. 17 (488-494 MHz). Authorized power: 950-kw max. visual. Antenna: 1883-ft above av. terrain, 276-ft. above ground.

Latitude	31°	48'	18"
Longitude	106°	28'	58"

Requests modification of CP for change to 263-kw max. visual, 1893-ft above av. terrain, 364-ft. above ground, 5968-ft. above sea level; lat. 31° 48' 19", long. 106° 28' 59", BMPCDT-20050628ACJ.

Note: Latitude and longitude coordinates shown are based on the North American Datum of 1927 (NAD 27) as currently required by the Mass Media Bureau of the FCC.

Ownership: News Press & Gazette Co. (Group Owner).

Began Operation: Station operating; no on-air date.

Represented (sales): Continental Television Sales.

Personnel:

Kevin Lovell, General Manager.

Dan Overstreet, General Sales Manager & Marketing Director.

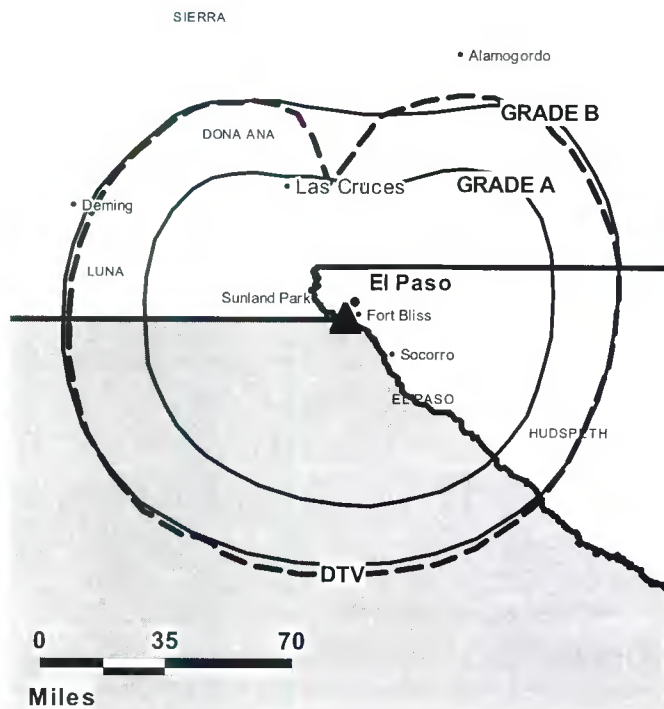
Eric Huseby, News Director.

Owen Smith, Chief Engineer.

Mike Sepulveda, Controller.

Carlo Hyuelga, Program Director.

KVIA-DT BPCDT-19991029AHQ GRANTED: 2/12/2002



© 2006 Warren Communications News

Brenda Deanda, Promotion Director.

John Ross, Production Manager.

Yolanda Garcia, Traffic Manager.

City of License: El Paso. **Station DMA:** El Paso, TX-Las Cruces, NM. **Rank:** 99.

Nielsen Data: Not available.

KVIA-TV

Ch. 7

Network Service: ABC.

Licensee: NPG of Texas LP, 4140 Rio Bravo, El Paso, TX 79902.

Studio: 4140 Rio Bravo St., El Paso, TX 79902.

Mailing Address: 4140 Rio Bravo St., El Paso, TX 79902.

Phone: 915-496-7777. **Fax:** 915-532-0070.

E-mail: feedback@kvia.com

Web Site: http://www.kvia.com/

Technical Facilities: Channel No. 7 (174-180 MHz). Authorized power: 316-kw visual, 31.6-kw aural. Antenna: 1942-ft above av. terrain, 334-ft. above ground, 5964-ft. above sea level.

Latitude	31°	48'	18"
Longitude	106°	28'	58"

Digital Facilities: Channel No. 17 (488-494 MHz). Power: 950-kw max. visual. Antenna: 1883-ft above av. terrain, 276-ft. above ground.

Latitude	31°	48'	18"
Longitude	106°	28'	58"

FCC Digital File Number: BPCDT-19991029AHQ. Granted: February 12, 2002.

Note: Latitude and longitude coordinates shown are based on the North American Datum of 1927 (NAD 27) as currently required by the Mass Media Bureau of the FCC.

Multichannel TV Sound: Stereo and separate audio program.

Satellite Earth Stations: Transmitter Harris; RCA, 4.5-meter Ku-band; Andrew, 4.5-meter Ku-band; Superior, 5-meter KC-band; Scientific-Atlanta, 7-meter; Andrew, 7.3-meter; Scientific-Atlanta, RCA, M/A-Com, DX Engineering, Andrew receivers.

News Services: Sun World Satellite News, Conus, AP.

Ownership: News Press & Gazette Co. (Group Owner).

Began Operation: September 1, 1956. Sale to present owner by Marsh Media Inc. approved by FCC December 9, 1994. Previous sale by John B. Walton Jr. approved by FCC February 24, 1976. Sale to Walton by Joseph Harris & Norman Alexander approved by FCC January 19, 1966 (Television Digest, Vol. 6:4). Sale to Harris & Alexander by McLendon Investment Corp. approved by FCC March 20, 1957 (Vol. 13:12). Began operation on Ch. 13, which is now an educational outlet.

Represented (sales): Continental Television Sales.

Represented (legal): Dow, Lohnes & Albertson PLLC.

Represented (engineering): Smith & Fisher.

Personnel:

Kevin Lovell, General Manager.

Dan Overstreet, General Sales Manager & Marketing Director.

Eric Huseby, News Director.

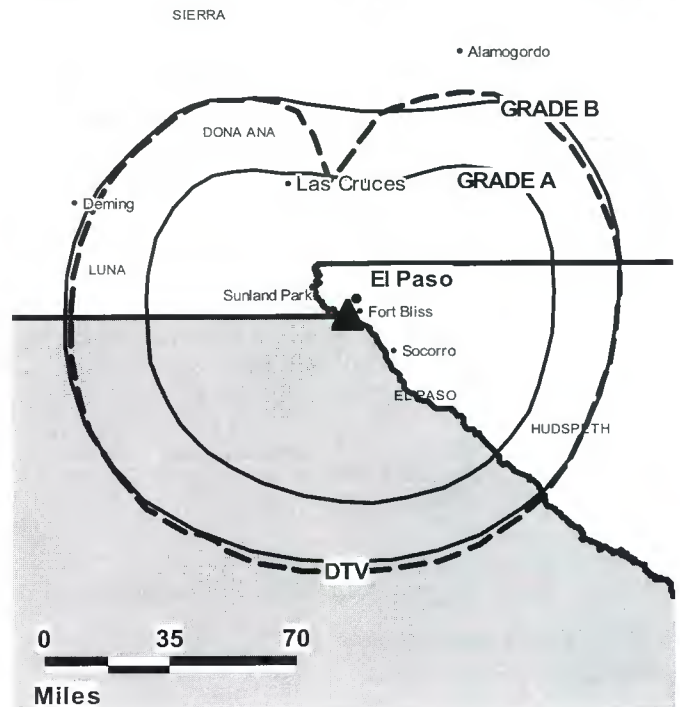
Owen Smith, Chief Engineer.

Mike Sepulveda, Controller.

Carlo Huelga, Program Director.

Brenda Deanda, Promotion Director.

KVIA-TV BPCT-20000214ABG GRANTED: 5/8/2000



© 2006 Warren Communications News

John Ross, Production Manager.

Yolanda Garcia, Traffic Manager.

Highest 30 Sec. Rate: \$700.

City of License: El Paso. **Station DMA:** El Paso, TX-Las Cruces, NM. **Rank:** 99.

Circulation © 2005 Nielsen. Coverage based on Nielsen study.

GrandTotal	Cable TV Households	Non-cable TV Households	Total TV Households
Estimated Station Totals *	177,920	153,890	331,810
Average Weekly Circulation (2005)	107,429	63,259	170,688
Average Daily Circulation (2005)			88,905
Station DMA Total	Cable TV Households	Non-cable TV Households	Total TV Households
Estimated Station Totals *	163,450	122,940	286,390
Average Weekly Circulation (2005)	102,775	59,149	161,924
Average Daily Circulation (2005)			85,213
Other DMA Total	Cable TV Households	Non-cable TV Households	Total TV Households
Estimated Station Totals *	14,470	30,950	45,420
Average Weekly Circulation (2005)	4,654	4,110	8,764
Average Daily Circulation (2005)			3,692

*Estimated station totals are sums of the Nielsen TV and Cable TV household estimates for each county in which the station registers viewing of more than 5% as per the Nielsen Survey Methods.

XHIJ-TV
Ch. 44

Network Service: TMO.
Licensee: Arnoldo Cabada de la O, Carretera Juarez Porvenir 8388, Juarez, Chihuahua MEXICO.
Studio: 5925 Cromo Dr., El Paso, TX 79912.
Mailing Address: 5925 Cromo Dr., El Paso, TX 79912.
Phone: 915-585-6344. **Fax:** 915-585-6333.
Web Site: <http://www.canal44.com>

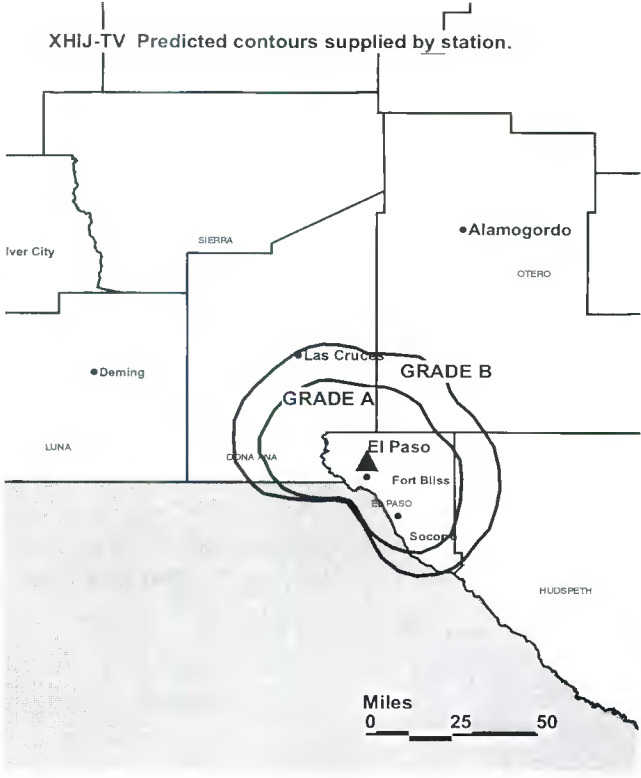
Technical Facilities: Channel No. 44 (650-656 MHz). Authorized power: 240-kw visual. Antenna: 1200-ft above av. terrain, 150-ft. above ground, 5773-ft. above sea level.

Latitude	00°	00'	00"
Longitude	00°	00'	00"

Transmitter: Cerro Del 44, 2-mi. SW of Juarez.
Note: Latitude and longitude coordinates shown are based on the North American Datum of 1927 (NAD 27) as currently required by the Mass Media Bureau of the FCC.
Ownership: Intermedia.
Began Operation: October 16, 1980.
Represented (sales): Telemundo Network Sales.
Personnel:

- Arnoldo Cabada de la O, Chief Executive Officer.
- Luis Arnoldo Cabada, Executive Vice President.
- Jesus Cabada, Vice President & Controllor.
- Sergio Cabada, Vice President & Programming & Marketing Director.
- Sergio Cabada, Marketing Director.
- Gabriel Rios, Chief Engineer.
- Armando Cabada, News Director.
- Maria Elana Solorzano, Production Manager.
- Carlos Siller, Public Affairs Director.

Highest 30 Sec. Rate: \$375.
City of License: El Paso. **Station DMA:** El Paso, TX-Las Cruces, NM. **Rank:** 99.



© 2006 Warren Communications News

Circulation © 2005 Nielsen. Coverage based on Nielsen study.

GrandTotal	Cable TV Households	Non-cable TV Households	Total TV Households
Estimated Station Totals *	0	98,840	98,840
Average Weekly Circulation (2005)	0	10,774	10,774
Average Daily Circulation (2005)		1,384	1,384

Other DMA Total	Cable TV Households	Non-cable TV Households	Total TV Households
Estimated Station Totals *	0	98,840	98,840
Average Weekly Circulation (2005)	0	10,774	10,774
Average Daily Circulation (2005)		1,384	1,384

*Estimated station totals are sums of the Nielsen TV and Cable TV household estimates for each county in which the station registers viewing of more than 5% as per the Nielsen Survey Methods.

Texas — El Paso-Juarez, Mexico

XEJ-TV Ch. 5

Network Service: IND.

Licensee: Television de la Frontera SA, Box 9555, El Paso, TX 79985.

Mailing Address: Cd. Juarez, Chihuahua, Vincente Guerrero, No. 732, Mexico, .

Phone: 521-615-5555.

E-mail: ramafime@xejtv.com

Web Site: <http://www.xejtv.com>

Technical Facilities: Channel No. 5 (76-82 MHz). Authorized power: 63-kw visual, 10-kw aural.

Latitude	00°	00'	00"
Longitude	00°	00'	00"

Transmitter: Penon Mountain.

Note: Latitude and longitude coordinates shown are based on the North American Datum of 1927 (NAD 27) as currently required by the Mass Media Bureau of the FCC.

Ownership: Television de la Frontera SA (Group Owner).

Began Operation: May 17, 1954.

Personnel:

Rafael Fitzmaurice, General Manager.

Victor Burrola, Chief Engineer.

Roberto Yrei, Sales Manager.

Fransisco Nevares, Programming Manager.

Eleazar Lara, News Director.

Raymundo Garcia, Systems Engineer.

Highest 30 Sec. Rate: \$350.

City of License: El Paso. **Station DMA:** El Paso, TX-Las Cruces, NM. **Rank:** 99.

Circulation © 2005 Nielsen. Coverage based on Nielsen study.

GrandTotal	Cable TV Households	Non-cable TV Households	Total TV Households
Estimated Station Totals *	0	98,840	98,840
Average Weekly Circulation (2005)	0	10,675	10,675
Average Daily Circulation (2005)			1,581
Other DMA Total	Cable TV Households	Non-cable TV Households	Total TV Households
Estimated Station Totals *	0	98,840	98,840
Average Weekly Circulation (2005)	0	10,675	10,675
Average Daily Circulation (2005)			1,581

*Estimated station totals are sums of the Nielsen TV and Cable TV household estimates for each county in which the station registers viewing of more than 5% as per the Nielsen Survey Methods.

XEPM-TV
Ch. 2

Network Service: IND.

Licensee: XEPM-TV Television Inc., Apdo. No. 271, Juarez, Mexico.

Mailing Address: Box 9555, El Paso, TX 79985.

Technical Facilities: Channel No. 2 (54-60 MHz). Authorized power: 6.3-kw visual, 3.15-kw aural. Antenna: 1150-ft above av. terrain.

Latitude	00°	00'	00"
Longitude	00°	00'	00"

Note: Latitude and longitude coordinates shown are based on the North American Datum of 1927 (NAD 27) as currently required by the Mass Media Bureau of the FCC.

Ownership: XEPM-TV Television Inc.

Began Operation: January 16, 1961.

Personnel:

M. D. Heredia, General Manager.

Sergio D. Molinar Jr., Sales Manager.

Rates: On request.

City of License: El Paso-Juarez, Mexico. **Station DMA:** El Paso, TX-Las Cruces, NM.

Rank: 99.

Circulation © 2005 Nielsen. Coverage based on Nielsen study.

GrandTotal	Cable TV Households	Non-cable TV Households	Total TV Households
Estimated Station Totals *	163,450	122,940	286,390
Average Weekly Circulation (2005)	15,931	29,013	44,944
Average Daily Circulation (2005)			21,146

Station DMA Total	Cable TV Households	Non-cable TV Households	Total TV Households
Estimated Station Totals *	163,450	122,940	286,390
Average Weekly Circulation (2005)	15,931	29,013	44,944
Average Daily Circulation (2005)			21,146

*Estimated station totals are sums of the Nielsen TV and Cable TV household estimates for each county in which the station registers viewing of more than 5% as per the Nielsen Survey Methods.

KPTF
Ch. 18

Network Service: IND.

Licensee: Prime Time Christian Broadcasting Inc., Box 7708, Midland, TX 79708.

Studio: 2401-B N. Main St., Clovis, NM 88101.

Mailing Address: 2401-B N. Main St., Clovis, NM 88101.

Phone: 505-742-1800. **Fax:** 915-563-1736.

E-mail: ptcbl@marshall.com

Web Site: http://www.ptcblc.com

Technical Facilities: Channel No. 18 (494-500 MHz). Authorized power: 263-kw max. visual. Antenna: 467-ft above av. terrain, 360-ft. above ground, 4659-ft. above sea level.

Latitude	34°	25'	21"
Longitude	103°	12'	22"

Transmitter: 1.2-mi. W of U.S. 70, S of Clovis, NM.

Note: Latitude and longitude coordinates shown are based on the North American Datum of 1927 (NAD 27) as currently required by the Mass Media Bureau of the FCC.

Ownership: Prime Time Christian Broadcasting Inc. (Group Owner).

Began Operation: April 1, 2001. Sale to present owner by Winstar Broadcasting Corp. approved by FCC December 23, 1999.

Represented (engineering): du Treil, Lundin & Rackley Inc.

Personnel:

Al Cooper, General Manager.

Jeff Welters, Operations Manager.

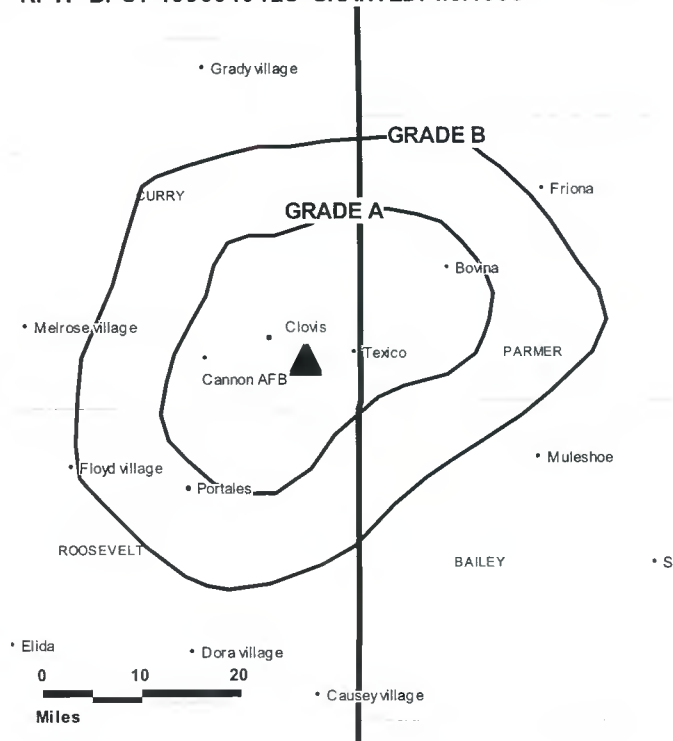
Rates: On request.

City of License: Farwell. **Station DMA:** Amarillo, TX. **Rank:** 131.

Communications Daily

The Authoritative News Service of
Electronic Communications
For Information, call 800-771-9202

KPTF BPCT-19960404LC GRANTED: 4/8/1998



Circulation © 2005 Nielsen. Coverage based on Nielsen study.

GrandTotal	Cable TV Households	Non-cable TV Households	Total TV Households
Estimated Station Totals *	7,240	0	7,240
Average Weekly Circulation (2005)	629	0	629
Average Daily Circulation (2005)			128

Station DMA Total	Cable TV Households	Non-cable TV Households	Total TV Households
Estimated Station Totals *	7,240	0	7,240
Average Weekly Circulation (2005)	629	0	629
Average Daily Circulation (2005)			128

*Estimated station totals are sums of the Nielsen TV and Cable TV household estimates for each county in which the station registers viewing of more than 5% as per the Nielsen Survey Methods.

KTVT
Ch. 11
Network Service: CBS.

Licensee: CBS Stations Group of Texas, L.P., 2000 K St. NW, Suite 725, Washington, DC 20006.

Studio: 5233 Bridge St., Fort Worth, TX 76103.

Dallas Office: 10111 N. Central Expressway, Dallas, TX 75231.

Mailing Address: Box 2495, Fort Worth, TX 76113.

Phone: 214-750-1111; 817-451-1111. **Fax:** 817-457-1897.

E-mail: loric@ktvt.com

Web Site: http://www.cbs11tv.com

Technical Facilities: Channel No. 11 (198-204 MHz). Authorized power: 316-kw visual, 31.6-kw aural. Antenna: 1669-ft above av. terrain, 1553-ft. above ground, 2349-ft. above sea level.

Latitude 32° 34' 43"
Longitude 96° 57' 12"

Transmitter: Approx. 0.7-mi. S of Cedar Hill.

Digital Facilities: Channel No. 19 (500-506 MHz). Power: 695-kw max. visual, aural. Antenna: 1640-ft above av. terrain, 1480-ft. above ground, 2279-ft. above sea level.

Latitude 32° 34' 43"
Longitude 96° 57' 12"

FCC Digital File Number: BPCDT-980501KL. Granted: July 16, 2004.

Note: Latitude and longitude coordinates shown are based on the North American Datum of 1927 (NAD 27) as currently required by the Mass Media Bureau of the FCC.

Multichannel TV Sound: Stereo only.

Satellite Earth Stations: Transmitter Harris; Harris, 3-meter KC-band; Harris, 6.1-meter KC-band; Harris, 6.1-meter C-band; Standard Agile Omni, Harris receivers.

News Service: AP.

Ownership: Viacom Inc. (Group Owner).

Began Operation: September 11, 1955. Sale to present owner from CBS Inc. approved by FCC May 3, 2000. Sale to CBS Inc. by Gaylord Broadcasting Co. approved by FCC August 3, 1999 (Television Digest, Vol. 39:16, 42). Sale to Gaylord Broadcasting Co. by NAFI Telecasting approved by FCC August 1, 1962 (Vol. 2:11, 32). Sale to NAFI Telecasting by Texas State Network approved by FCC July 27, 1960 (Vol. 16:21, 31).

Represented (sales): Harrington, Righter & Parsons Inc.

Represented (legal): Leventhal, Senter & Lerman PLLC.

Represented (engineering): du Treil, Lundin & Rackley Inc.

Personnel:
Jerome Shallow, Research Director.

Scott Keenan, Assistant News Director.

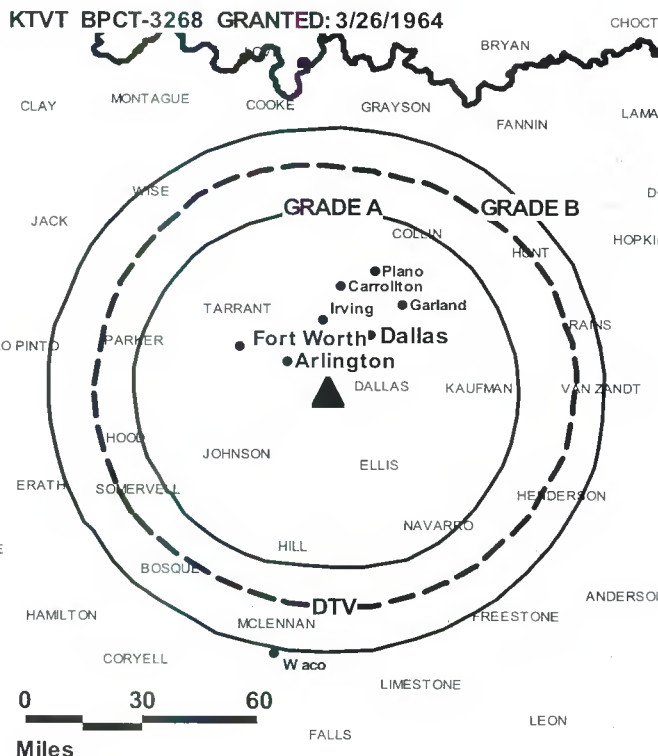
Steve Mauldin, President & General Manager.

Adam Levy, General Sales Manager.

Lori Conrad, Director of Communications.

Matt Flewelling, Local Sales Manager.

Tom Doerr, News Director.

Ken Foote, Programming Director.


© 2006 Warren Communications News

Pamela Teran, Finance Director.

Douglas Houston, Engineering Director.

Lori Conrad, Communications Director.

David Hershey, Creative Services Director.

Rates: On request.

City of License: Fort Worth. **Station DMA:** Dallas-Fort Worth, TX. **Rank:** 7.

Circulation © 2005 Nielsen. Coverage based on Nielsen study.

GrandTotal	Cable TV Households	Non-cable TV Households	Total TV Households
Estimated Station Totals *	1,129,070	1,286,370	2,415,440
Average Weekly Circulation (2005)	680,773	743,997	1,424,770
Average Daily Circulation (2005)			642,587
Station DMA Total	Cable TV Households	Non-cable TV Households	Total TV Households
Estimated Station Totals *	1,071,700	1,133,200	2,204,900
Average Weekly Circulation (2005)	665,300	726,110	1,391,410
Average Daily Circulation (2005)			631,501
Other DMA Total	Cable TV Households	Non-cable TV Households	Total TV Households
Estimated Station Totals *	57,370	153,170	210,540
Average Weekly Circulation (2005)	15,473	17,887	33,360
Average Daily Circulation (2005)			11,086

*Estimated station totals are sums of the Nielsen TV and Cable TV household estimates for each county in which the station registers viewing of more than 5% as per the Nielsen Survey Methods.

KTVT-DT
Ch. 19

Network Service: CBS.

Grantee: CBS Stations Group of Texas, L.P., 2000 K St. NW, Suite 725, Washington, DC 20006.

Studio: 5233 Bridge St., Fort Worth, TX 76103.

Dallas Office: 10111 N. Central Expressway, Dallas, TX 75231.

Mailing Address: Box 2495, Fort Worth, TX 76103.

Phone: 817-451-1111; 214-750-1111. **Fax:** 817-457-1897.

E-mail: loric@ktvt.com

Web Site: <http://www.cbs11tv.com>

Technical Facilities: Channel No. 19 (500-506 MHz). Authorized power: 695-kw max. visual, aural. Antenna: 1640-ft above av. terrain, 1480-ft. above ground, 2279-ft. above sea level.

Latitude	32°	34'	43"
Longitude	96°	57'	12"

Note: Latitude and longitude coordinates shown are based on the North American Datum of 1927 (NAD 27) as currently required by the Mass Media Bureau of the FCC.

Ownership: Viacom Inc. (Group Owner).

Began Operation: May 1, 1999. Standard Definition.

Represented (legal): Leventhal, Senter & Lerman PLLC.

Represented (engineering): Cohen, Dippell & Everist PC.

Personnel:

Jerome Shallow, Research Director.

Scott Keenan, Assistant News Director.

Steve Mauldin, Vice President & General Manager.

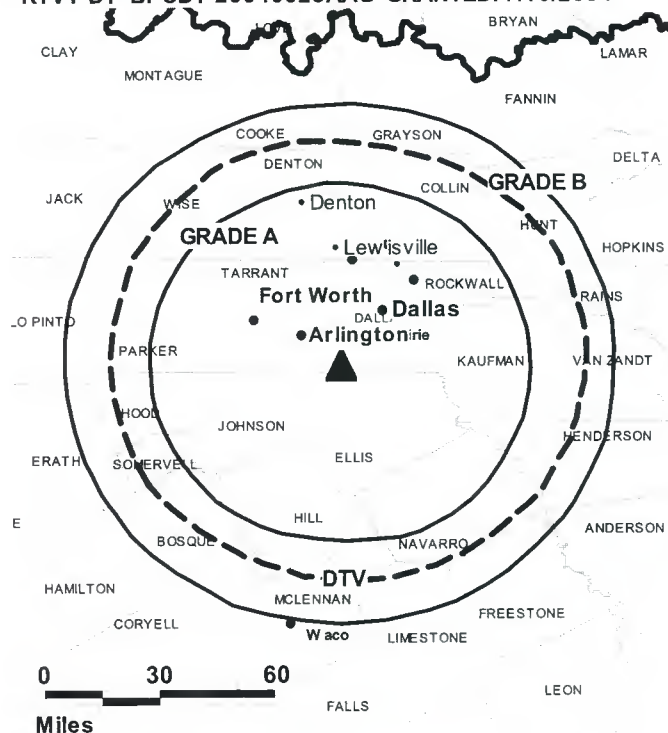
Adam Levy, General Sales Manager.

Tammy Salinas, Programming Director.

Lori Conrad, Communications Director.

Pamela Teran, Business Manager & Controller.

KTVT-DT BPCDT-20040623AAG GRANTED: 7/16/2004



© 2006 Warren Communications News

Thomas Doerr, News Director.

David Hershey, Creative Services Director.

Lori Conrad, Director of Communications.

Douglas Houston, Chief Engineer.

City of License: Fort Worth. **Station DMA:** Dallas-Fort Worth, TX. **Rank:** 7.

Nielsen Data: Not available.

KTXA-DT
Ch. 18

Network Service: UPN.

Licensee: Paramount Stations Group of Fort Worth/Dallas, 600 New Hampshire Ave. NW, Suite 1200, Washington, DC 20037.

Studio: 5233 Bridge St., Fort Worth, TX 76103-1350.

Mailing Address: Box 2495, Fort Worth, TX 76113.

Phone: 214-750-1111. **Fax:** 214-743-2150.

E-mail: ktxasales@ktxa.tv

Web Site: <http://www.upn21.com>

Technical Facilities: Channel No. 18 (494-500 MHz). Authorized power: 220-kw max. visual. Antenna: 1755-ft above av. terrain, 1608-ft. above ground, 2421-ft. above sea level.

Latitude	32°	32'	35"
Longitude	96°	57'	32"

Transmitter: 2133 Tar Rd., Cedar Hill.

Note: Latitude and longitude coordinates shown are based on the North American Datum of 1927 (NAD 27) as currently required by the Mass Media Bureau of the FCC.

Ownership: Viacom Inc. (Group Owner).

Began Operation: October 16, 2000. High Definition.

Represented (sales): Harrington, Righter & Parsons Inc.

Represented (engineering): Hammett & Edison Inc.

Personnel:

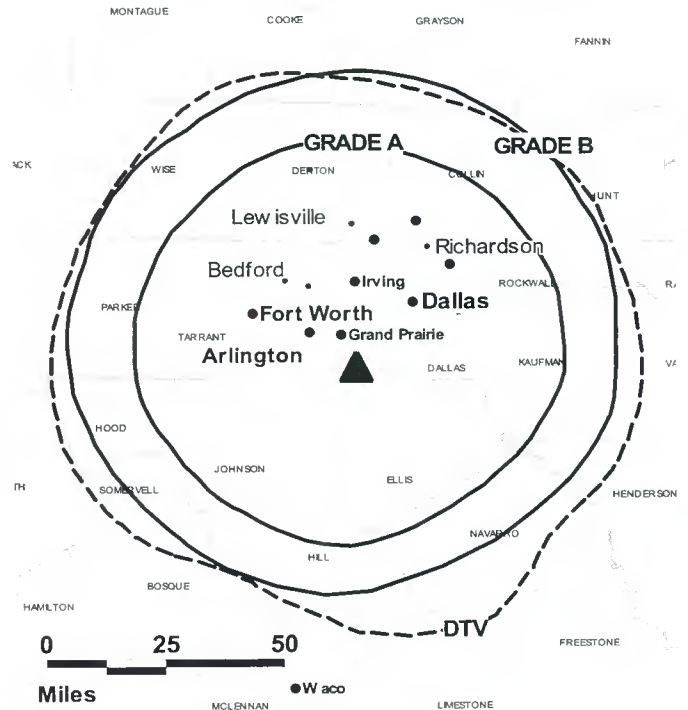
Jerome Shallow, Research Director.

Steve Mauldin, Vice President & General Manager.

Douglas Houston, Chief Engineer.

Tricia Serju, Communications Director.

KTXA-DT BPCDT-990513KF GRANTED: 10/18/1999



© 2006 Warren Communications News

David Hershey, Creative Services Director.

Rates: On request.

City of License: Fort Worth. **Station DMA:** Dallas-Fort Worth, TX. **Rank:** 7.

Nielsen Data: Not available.

KXAS-DT
Ch. 41

Network Service: NBC.

Licensee: Station Venture Operations LP, 3900 Barnett St., Box 1780, Fort Worth, TX 76101-1780.

Studio: 3900 Barnett St., Fort Worth, TX 76103.

Mailing Address: Box 1780, Fort Worth, TX 76101-1780.

Phone: 817-429-5555; 817-654-6300. **Fax:** 817-654-6442.

E-mail: engineering@nbc5i.com

Web Site: http://www.nbc5i.com

Technical Facilities: Channel No. 41 (632-638 MHz). Authorized power: 891-kw max. visual. Antenna: 1660-ft above av. terrain, 1470-ft. above ground, 2284-ft. above sea level.

Latitude	32°	35'	07"
Longitude	96°	58'	06"

Transmitter: 1200 W. Beltline Rd., Cedar Hill.

Note: Latitude and longitude coordinates shown are based on the North American Datum of 1927 (NAD 27) as currently required by the Mass Media Bureau of the FCC.

Ownership: Station Venture Operations LP (Group Owner).

Began Operation: November 1, 1998.

Represented (legal): Covington & Burling.

Represented (engineering): du Treil, Lundin & Rackley Inc.

Personnel:

Thomas O'Brien, President & General Manager.

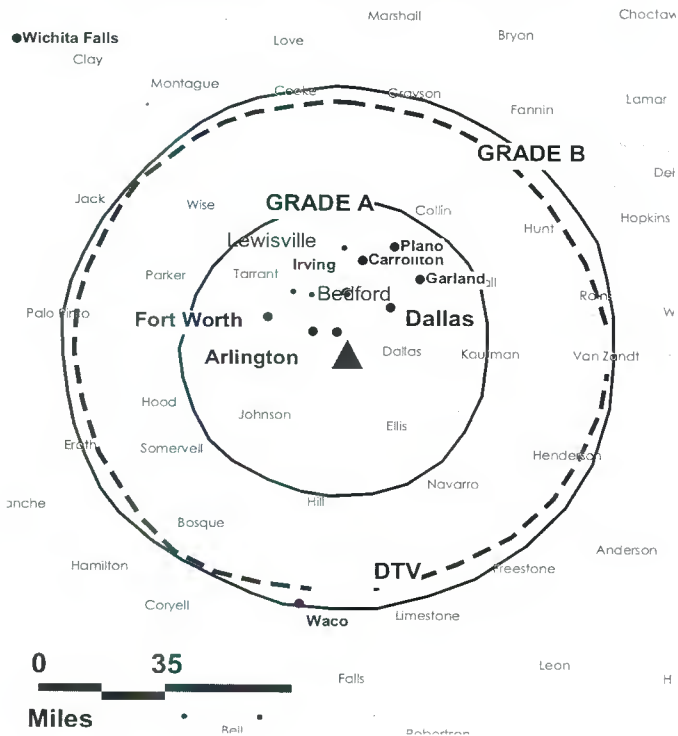
Charlie Compagnone, Vice President & General Sales Manager.

Brian Hocker, Vice President, Programming & Administration.

Mike Berry, Sales Marketing Director.

Nada Ruddock, Community Affairs Director.

KXAS-DT BMPCDT-980430KG GRANTED: 5/15/1998



© 2006 Warren Communications News

Karen Dickens, National Sales Manager.

Susan Tully, News Director.

Rates: On request.

City of License: Fort Worth. **Station DMA:** Dallas-Fort Worth, TX. **Rank:** 7.

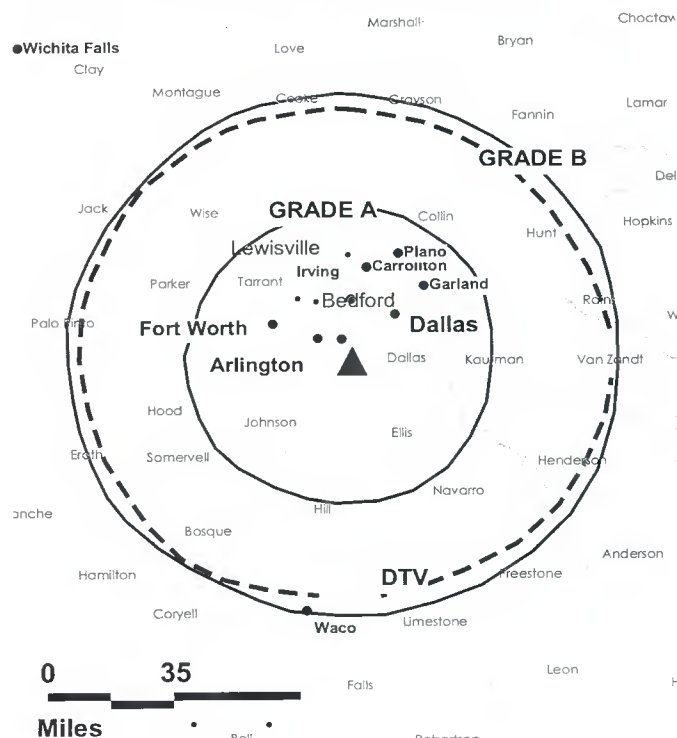
Nielsen Data: Not available.

KXAS-TV**Ch. 5****Network Service:** NBC.**Licensee:** Station Venture Operations LP, 1299 Pennsylvania Ave. NW, 11th Floor, Washington, DC 20004.**Studio:** 3900 Barnett St., Fort Worth, TX 76103.**Mailing Address:** Box 1780, Fort Worth, TX 76101-1780.**Phone:** 817-429-5555; 817-654-6300. **Fax:** 817-654-6442.**E-mail:** engineering@nbc5i.com**Web Site:** http://www.nbc5i.com**Technical Facilities:** Channel No. 5 (76-82 MHz). Authorized power: 100-kw visual, 20-kw aural. Antenna: 1686-ft above av. terrain, 1496-ft. above ground, 2306-ft. above sea level.

Latitude	32°	35'	15"
Longitude	96°	57'	59"

Transmitter: 1.12-mi. W of Belt Line Rd. & Rte. 67 intersection, Cedar Hill.**Digital Facilities:** Channel No. 41 (632-638 MHz). Power: 891-kw max. visual. Antenna: 1660-ft above av. terrain, 1470-ft. above ground, 2284-ft. above sea level.

Latitude	32°	35'	07"
Longitude	96°	58'	06"

FCC Digital File Number: BMPCDT-980430KG. Granted: May 15, 1998.**Note:** Latitude and longitude coordinates shown are based on the North American Datum of 1927 (NAD 27) as currently required by the Mass Media Bureau of the FCC.**Multichannel TV Sound:** Stereo and separate audio program.**SNG Mobile Dish:** Andrew, 2.4-meter Ku-band.**News Services:** UPI, NBC News Channel, AP.**Ownership:** Station Venture Operations LP (Group Owner).**Began Operation:** September 29, 1948. Sale to LIN Television Corp. by Carter Publications Inc. (Fort Worth Star-Telegram) approved by FCC May 13, 1974 (Television Digest, Vol. 13:2; 14:19). Transfer of control from AT&T to Hicks, Muse, Tate & Furst, and subsequent assignment to present owners (NBC & Hicks, Muse partnership) approved by FCC March 2, 1998. Sale of Hicks, Muse share to Chancellor Media cancelled (Vol. 37:33, 42; 38:2,10, 28; 39:12).**Represented (sales):** NBC Television Station Sales.**Represented (legal):** NBC.**Personnel:****Thomas O'Brien**, President & General Manager.**Charlie Compagnone**, Vice President & General Sales Manager.**Brian Hocker**, Vice President, Programming & Administration.**Mike Berry**, Sales Marketing Director.**Nada Ruddock**, Community Affairs Director.**Karen Dickens**, National Sales Manager.**Susan Tully**, News Director.**KXAS-TV BPCT-890124KM GRANTED: 3/20/89**

© 2006 Warren Communications News

Rates: On request.**City of License:** Fort Worth. **Station DMA:** Dallas-Fort Worth, TX. **Rank:** 7.

Circulation © 2005 Nielsen. Coverage based on Nielsen study.

GrandTotal	Cable TV Households	Non-cable TV Households	Total TV Households
Estimated Station Totals *	1,129,140	1,204,580	2,333,720
Average Weekly Circulation (2005)	735,240	757,882	1,493,122
Average Daily Circulation (2005)			735,468

Station DMA Total	Cable TV Households	Non-cable TV Households	Total TV Households
Estimated Station Totals *	1,071,700	1,133,200	2,204,900
Average Weekly Circulation (2005)	711,066	745,951	1,457,017
Average Daily Circulation (2005)			721,500

Other DMA Total	Cable TV Households	Non-cable TV Households	Total TV Households
Estimated Station Totals *	57,440	71,380	128,820
Average Weekly Circulation (2005)	24,174	11,931	36,105
Average Daily Circulation (2005)			13,968

*Estimated station totals are sums of the Nielsen TV and Cable TV household estimates for each county in which the station registers viewing of more than 5% as per the Nielsen Survey Methods.

KBEJ
Ch. 2

Network Service: UPN.

Licensee: Corridor Television LLC, 111 Congress Ave., Suite 2530, One Congress Place, Austin, TX 78701.

Studio: 5400 Fredericksburg Rd., San Antonio, TX 78229.

Mailing Address: Box TV 5, San Antonio, TX 78299.

Phone: 210-366-5000. **Fax:** 210-341-3946.

E-mail: rmcgann@kens5.com

Web Site: http://www.mysanantonio.com

Technical Facilities: Channel No. 2 (54-60 MHz). Authorized power: 100-kw visual. Antenna: 1355-ft above av. terrain, 1096-ft. above ground, 2995-ft. above sea level.

Latitude	30°	08'	13"
Longitude	98°	36'	35"

Transmitter: 1.3-mi. N of Gillespie, Blanco & Kendall Co. intersection, 3.9-mi. S of Albert.

Note: Latitude and longitude coordinates shown are based on the North American Datum of 1927 (NAD 27) as currently required by the Mass Media Bureau of the FCC.

LMA: Local marketing agreement with KVUE-TV (A), Austin.

Ownership: Global Information Technologies Inc.

Began Operation: August 3, 2000.

Represented (legal): Cole, Raywid & Braverman LLP.

Personnel:

Bob McGann, General Manager.

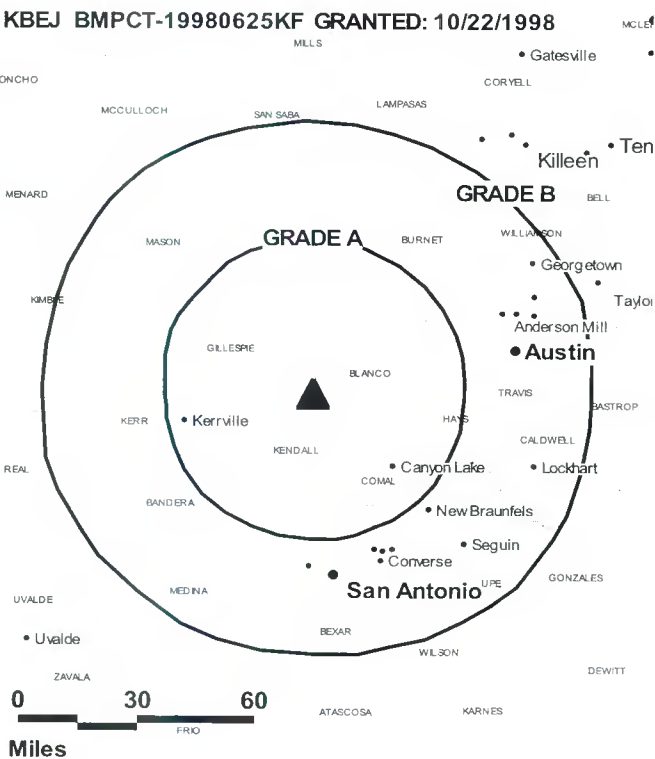
Carmen Tawill, Chief Engineer.

Cecil Tawill, Chief Engineer.

City of License: Fredericksburg. **Station DMA:** San Antonio, TX. **Rank:** 37.

There is no
more visible place for your advertising message
than the pages of the

Television & Cable Factbook



© 2006 Warren Communications News

Circulation © 2005 Nielsen. Coverage based on Nielsen study.

GrandTotal	Cable TV Households	Non-cable TV Households	Total TV Households
Estimated Station Totals *	455,890	232,940	688,830
Average Weekly Circulation (2005)	84,924	18,180	103,104
Average Daily Circulation (2005)			24,820

Station DMA Total	Cable TV Households	Non-cable TV Households	Total TV Households
Estimated Station Totals *	422,560	215,910	638,470
Average Weekly Circulation (2005)	81,627	16,513	98,140
Average Daily Circulation (2005)			23,749

Other DMA Total	Cable TV Households	Non-cable TV Households	Total TV Households
Estimated Station Totals *	33,330	17,030	50,360
Average Weekly Circulation (2005)	3,297	1,667	4,964
Average Daily Circulation (2005)			1,071

*Estimated station totals are sums of the Nielsen TV and Cable TV household estimates for each county in which the station registers viewing of more than 5% as per the Nielsen Survey Methods.

Deloras Pineda, Traffic Manager.



Circulation © 2005 Nielsen. Coverage based on Nielsen study.

GrandTotal	Cable TV Households	Non-cable TV Households	Total TV Households
Estimated Station Totals *	728,450	648,720	1,377,170
Average Weekly Circulation (2005)	47,349	85,460	132,809
Average Daily Circulation (2005)			59,833
Station DMA Total	Cable TV Households	Non-cable TV Households	Total TV Households
Estimated Station Totals *	728,450	648,720	1,377,170
Average Weekly Circulation (2005)	47,349	85,460	132,809
Average Daily Circulation (2005)			59,833

*Estimated station totals are sums of the Nielsen TV and Cable TV household estimates for each county in which the station registers viewing of more than 5% as per the Nielsen Survey Methods.

KTMD-DT

Ch. 48

Network Service: TMO.

Licensee: Telemundo of Texas Partnership LP, 2290 W. 8th Ave., Hialeah, FL 33010.

Studio: 3903 Stoney Brook Dr., Houston, TX 77063.

Mailing Address: 3903 Stoney Brook Dr., Houston, TX 77063.

Phone: 713-974-4848. **Fax:** 713-974-5875.

E-mail: t47gm@ktmd.com

Web Site: <http://www.ktmd.com>

Technical Facilities: Channel No. 48 (674-680 MHz). Authorized power: 1000-kw max. visual, aural. Antenna: 1959-ft above av. terrain, 1945-ft. above ground, 2022-ft. above sea level.

Latitude	29°	34'	15"
Longitude	95°	30'	37"

Note: Latitude and longitude coordinates shown are based on the North American Datum of 1927 (NAD 27) as currently required by the Mass Media Bureau of the FCC.

Ownership: NBC Universal (Group Owner).

Began Operation: Station operating; no on-air date.

Personnel:

Roel Medina, Vice President & General Manager.

Dominic Fails, General Sales Manager.

Gregorio Cerzantes, National Sales Manager.

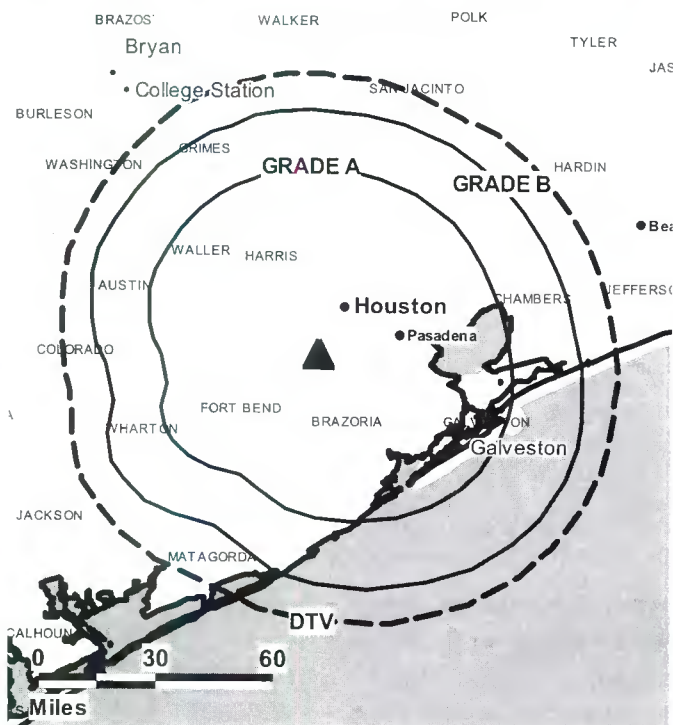
Jose Flores, News Director.

Linda Stillwell, Business Manager.

Marcello Marini, Program & Public Relations Manager.

Arturo Sovarzo, Production Manager.

KTMD-DT BMPCDT-20020925ABZ GRANTED: 3/1/2004



KUVN-DT
Ch. 24

Network Service: UNV.

Licensee: KUVN License Partnership GP, 1999 Avenue of the Stars, Suite 3050, Los Angeles, CA 90067.

Studio: 2323 Brylan St., Suite 1900, Dallas, TX 75201.

Mailing Address: 2323 Brylan St., Suite 1900, Dallas, TX 75201.

Phone: 214-758-2300. **Fax:** 214-758-2350.

E-mail: bswitzer@univision.net

Web Site: http://www.univision.com

Technical Facilities: Channel No. 24 (530-536 MHz). Authorized power: 190-kw max. visual, aural. Antenna: 1699-ft above av. terrain, 1499-ft. above ground, 2323-ft. above sea level.

Latitude	32°	35'	21"
Longitude	96°	58'	12"

Note: Latitude and longitude coordinates shown are based on the North American Datum of 1927 (NAD 27) as currently required by the Mass Media Bureau of the FCC.

Ownership: Univision Communications Inc. (Group Owner).

Began Operation: October 31, 2002. Standard Definition.

Personnel:

Becky Munoz-Diaz, Vice President & General Manager.

Luis Hernandez, General Sales Manager.

Rosa Cuellar, Local Sales Manager.

Emile Garza, Local Sales Manager.

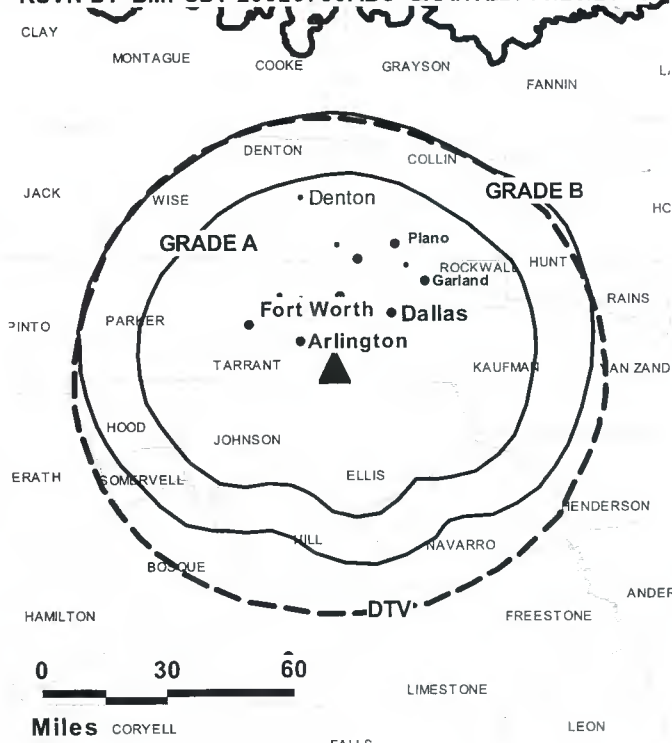
Andre Savage, National Sales Manager.

Martha Kattan, News Director.

Brian Switzer, Chief Engineer.

Douglass Moczygemba, Business Manager.

KUVN-DT BMPCDT-20020730ABC GRANTED: 11/26/2002



© 2006 Warren Communications News

Armando de la Fuente, Promotions & Community Affairs Director.

Aida Moreno, Traffic Manager.

City of License: Garland. **Station DMA:** Dallas-Fort Worth, TX. **Rank:** 7.

Nielsen Data: Not available.

KTAQ

Ch. 47

Network Service: IND.

Licensee: Simons Broadcasting LP, Box 8547, Greenville, TX 75404-8547.

Studio: 1324 Interstate Hwy. 30, Greenville, TX 75402.

Mailing Address: 1324 Interstate Hwy. 30, Greenville, TX 75404.

Phone: 903-455-8847. **Fax:** 903-455-8891.

Technical Facilities: Channel No. 47 (668-674 MHz). Authorized power: 4730-kw max. visual. Antenna: 663-ft above av. terrain, 646-ft. above ground, 1224-ft. above sea level.

Latitude	33°	09'	32"
Longitude	96°	08'	34"

Transmitter: County Rd. 1057, Penial.

Digital Facilities: Channel No. 46 (662-668 MHz). Power: 600-kw max. visual, aural. Antenna: 1627-ft above av. terrain, 1473-ft. above ground, 2287-ft. above sea level.

Latitude	32°	32'	36"
Longitude	96°	57'	32"

FCC Digital File Number: BPCDT-19991027ABP. Granted: August 26, 2003.

Note: Latitude and longitude coordinates shown are based on the North American Datum of 1927 (NAD 27) as currently required by the Mass Media Bureau of the FCC.

Ownership: Mike Simons (Group Owner).

Began Operation: April 1, 1994. Sale to New World Broadcasters Corp. by Mike Simons approved by FCC January 12, 2000, but never consummated. Sale to present owner by A.B.W. Communications Inc. approved by FCC March 24, 1992.

Represented (legal): Garvey Schubert Barer.

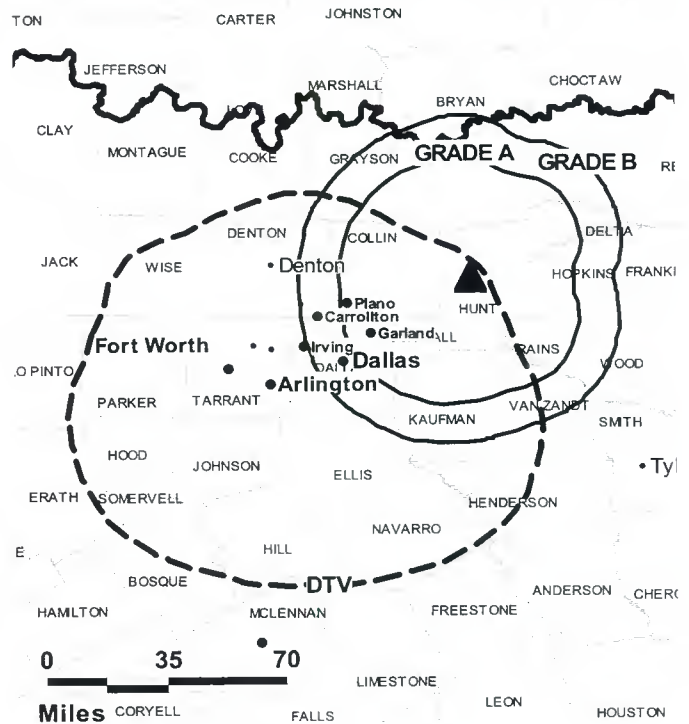
Personnel:

Mike Simons, General Manager.

Rates: On request.

KTAQ BPCT-19960710KP GRANTED: 2/12/1999

PUSHMATAH/



© 2006 Warren Communications News

City of License: Greenville. **Station DMA:** Dallas-Fort Worth, TX. **Rank:** 7.

Nielsen Data: Not available.

KTAQ-DT

Ch. 46

Network Service: IND.

Grantee: Simons Broadcasting LP, Box 8547, Greenville, TX 75404-8547.

Mailing Address: 1324 Interstate Hwy. 30, Greenville, TX 75404.

Phone: 903-455-8847. Fax: 903-455-8891.

Technical Facilities: Channel No. 46 (662-668 MHz). Authorized power: 600-kw max. visual, aural. Antenna: 1627-ft above av. terrain, 1473-ft. above ground, 2287-ft. above sea level.

Latitude	32°	32'	36"
Longitude	96°	57'	32"

Note: Latitude and longitude coordinates shown are based on the North American Datum of 1927 (NAD 27) as currently required by the Mass Media Bureau of the FCC.

Ownership: Mike Simons (Group Owner).

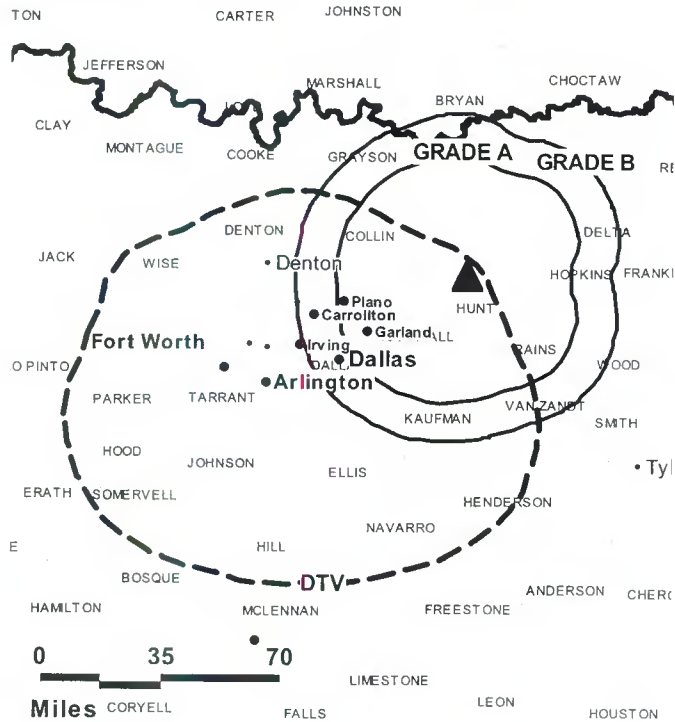
Began Operation: r; no, On a.

Represented (legal): Garvey Schubert Barer.

City of License: Greenville. Station DMA: Dallas-Fort Worth, TX. Rank: 7.

Nielsen Data: Not available.

KTAQ-DT BMPCDT-20030519ACR GRANTED: 8/26/2003



© 2006 Warren Communications News

KGBT-DT
Ch. 31

Network Service: CBS.

Licensee: LibCo Inc., 639 Isbell Rd., Suite 390, Reno, NV 89509.

Studio: 9201 W. Expressway 83, Harlingen, TX 78552.

Mailing Address: 9201 W. Expwy. 83, Harlingen, TX 78552.

Phone: 956-412-4444. **Fax:** 956-366-4493.

E-mail: ccooper@team4news.com

Web Site: http://www.team4news.com

Technical Facilities: Channel No. 31 (572-578 MHz). Authorized power: 1000-kw max. visual. Antenna: 1207-ft above av. terrain, 1201-ft. above ground.

Latitude	26°	08'	56"
Longitude	97°	49'	18"

Note: Latitude and longitude coordinates shown are based on the North American Datum of 1927 (NAD 27) as currently required by the Mass Media Bureau of the FCC.

Ownership: Cosmos Broadcasting Corp. (Group Owner).

Began Operation: Station operating; no on-air date.

Represented (sales): Continental Television Sales.

Personnel:

Coby Cooper, Vice President & General Manager.

Randy Roberts, General & National Sales Manager.

Colleen Willis, Local Sales Manager.

Henry Chu, News Director.

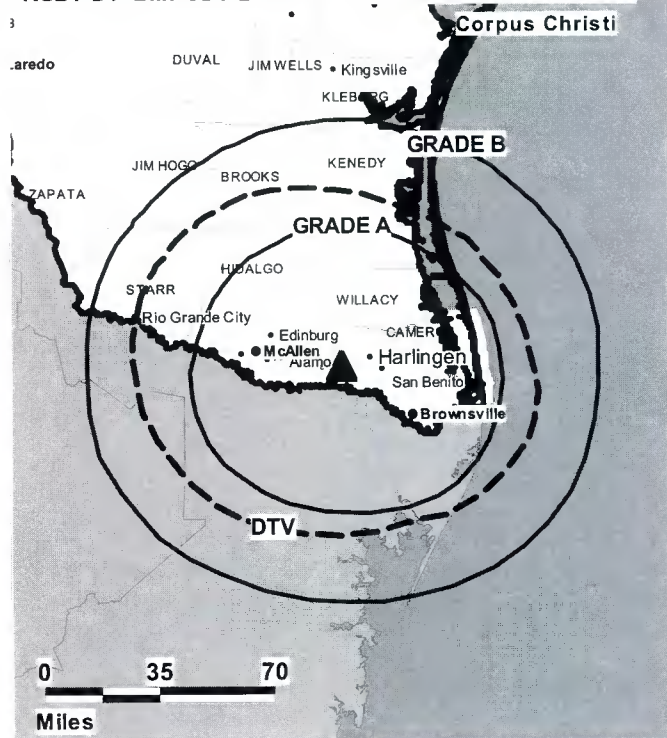
Diana Maldonado, Assistant News Director.

Harry Theilmann, Chief Engineer.

Tim Beisel, Promotion Director.

Todd Sheppard, Executive Producer.

KGBT-DT BMPCDT-20020927AAS GRANTED: 5/15/2003



© 2006 Warren Communications News

Carrie Cox, Creative Services Director.

City of License: Harlingen.

Station DMA: Harlingen-Weslaco-Brownsville-McAllen, TX. **Rank:** 92.

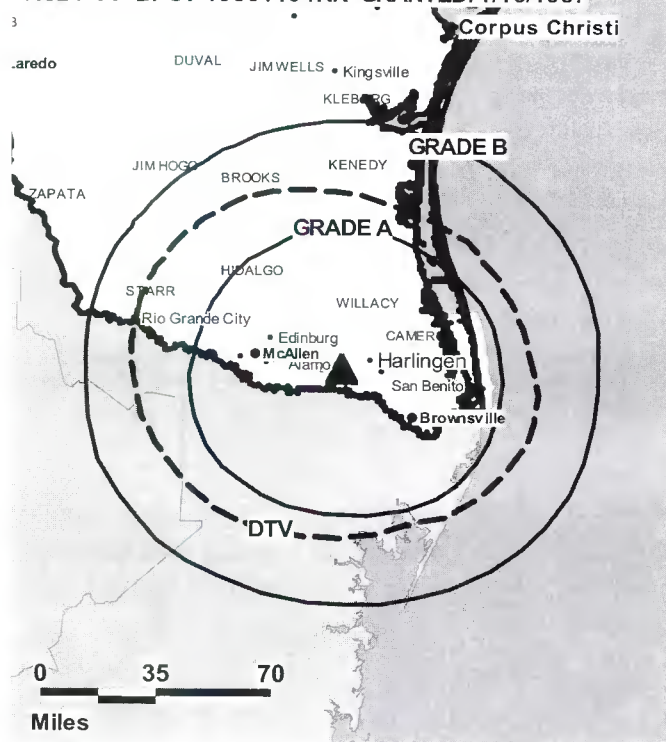
Nielsen Data: Not available.

KGBT-TV**Ch. 4****Network Service:** CBS.**Licensee:** LibCo Inc., 639 Isbell Rd., Suite 390, Reno, NV 89509.**Studio:** 9201 W. Expressway 83, Harlingen, TX 78552.**Mailing Address:** 9201 W. Expwy. 83, Harlingen, TX 78552.**Phone:** 956-366-4444. **Fax:** 956-366-4493.**E-mail:** ccooper@team4news.com**Web Site:** http://www.team4news.com**Technical Facilities:** Channel No. 4 (66-72 MHz). Authorized power: 100-kw visual, 10-kw aural. Antenna: 1299-ft above av. terrain, 1292-ft. above ground, 1347-ft. above sea level.

Latitude	26°	08'	55"
Longitude	97°	49'	17"

Transmitter: 0.125-mi. S of La Feria, TX.**Digital Facilities:** Channel No. 31 (572-578 MHz). Power: 1000-kw max. visual. Antenna: 1207-ft above av. terrain, 1201-ft. above ground.

Latitude	26°	08'	56"
Longitude	97°	49'	18"

FCC Digital File Number: BPCDT-19991101ACC. Granted: May 15, 2003.**Note:** Latitude and longitude coordinates shown are based on the North American Datum of 1927 (NAD 27) as currently required by the Mass Media Bureau of the FCC.**Multichannel TV Sound:** Stereo and separate audio program.**Satellite Earth Stations:** Transmitter Harris; Scientific-Atlanta, 4.6-meter C-band; Scientific-Atlanta, 4.6-meter Ku-band; Scientific-Atlanta, 7-meter C-band; Standard Agile Omni, Scientific-Atlanta receivers.**News Services:** Sports News Satellite, CNN Newsource, CBS Newspath, AP.**Ownership:** Cosmos Broadcasting Corp. (Group Owner).**Began Operation:** October 4, 1953. Sale to present owner by Draper Communications Inc. approved by FCC October 23, 1998 (Television Digest, Vol. 38:34). Sale to Draper Communications Inc. by Tichenor Media System Inc. approved by FCC February 7, 1986.**Represented (sales):** Continental Television Sales.**Represented (legal):** Dow, Lohnes & Albertson PLLC.**Represented (engineering):** D. W. Sargent Broadcast Service.**Personnel:****Coby Cooper**, Vice President & General Manager.**Randy Roberts**, General & National Sales Manager.**Colleen Willis**, Local Sales Manager.**Henry Chu**, News Director.**Diana Maldonado**, Assistant News Director.**Harry Theilmann**, Chief Engineer.**KGBT-TV BPCT-19861104KK GRANTED: 1/16/1987**

© 2006 Warren Communications News

Tim Beisel, Promotion Director.**Todd Sheppard**, Executive Producer.**Carrie Cox**, Creative Services Manager.**Rates:** On request.**City of License:** Harlingen.**Station DMA:** Harlingen-Weslaco-Brownsville-McAllen, TX. Rank: 92.

Circulation © 2005 Nielsen. Coverage based on Nielsen study.

GrandTotal	Cable TV Households	Non-cable TV Households	Total TV Households
Estimated Station Totals *	141,720	170,580	312,300
Average Weekly Circulation (2005)	81,037	66,545	147,582
Average Daily Circulation (2005)			81,292
Station DMA Total	Cable TV Households	Non-cable TV Households	Total TV Households
Estimated Station Totals *	141,720	170,580	312,300
Average Weekly Circulation (2005)	81,037	66,545	147,582
Average Daily Circulation (2005)			81,292

*Estimated station totals are sums of the Nielsen TV and Cable TV household estimates for each county in which the station registers viewing of more than 5% as per the Nielsen Survey Methods.

KHOU-DT
Ch. 31

Network Service: CBS.

Licensee: KHOU-TV LP, 1945 Allen Pkwy., Houston, TX 77109.

Studio: 1945 Allen Pkwy., Houston, TX 77109.

Mailing Address: 1945 Allen Pkwy, Houston, TX 77109.

Phone: 713-526-1111. **Fax:** 713-521-4326.

E-mail: 11listens@khou.com

Web Site: <http://www.khou.com>

Technical Facilities: Channel No. 31 (572-578 MHz). Authorized power: 751.7-kw max. visual. Antenna: 1807-ft above av. terrain, 1873-ft. above ground, 1945-ft. above sea level.

Latitude	29°	33'	40"
Longitude	95°	30'	04"

Transmitter: 3111 Senior Rd., Missouri City.

Note: Latitude and longitude coordinates shown are based on the North American Datum of 1927 (NAD 27) as currently required by the Mass Media Bureau of the FCC.

Ownership: Belo Corp. (Group Owner).

Began Operation: November 1, 1998.

Represented (sales): TeleRep Inc.

Personnel:

Peter Diaz, President & General Manager.

Mike Devlin, Vice President, News.

Steve Gratzner, National Sales Manager.

Janell Pennington, National Sales Manager.

Blane Huhn, Engineering Director.

John Smith, Production Manager.

Wendy Burkeen, Community Marketing Director.

Robyn Hughes, Art Director.

Rates: On request.

City of License: Houston. **Station DMA:** Houston, TX. **Rank:** 10.

Nielsen Data: Not available.

KHOU-TV

Ch. 11

Network Service: CBS.

Licensee: KHOU-TV LP, 1945 Allen Pkwy., Houston, TX 77109.

Studio: 1945 Allen Pkwy., Houston, TX 77109.

Mailing Address: 1945 Allen Pkwy., Houston, TX 77109.

Phone: 713-526-1111. **Fax:** 713-521-4326.

E-mail: 11listens@khou.com

Web Site: http://www.khou.com

Technical Facilities: Channel No. 11 (198-204 MHz). Authorized power: 316-kw visual. Antenna: 1870-ft above av. terrain, 1937-ft. above ground, 2008-ft. above sea level.

Latitude	29°	33'	40"
Longitude	95°	30'	04"

Transmitter: 3111 Senior Rd., Missouri City, TX.

Digital Facilities: Channel No. 31 (572-578 MHz). Power: 751.7-kw max. visual. Antenna: 1807-ft above av. terrain, 1873-ft. above ground, 1945-ft. above sea level.

Latitude	29°	33'	40"
Longitude	95°	30'	04"

FCC Digital File Number: BPCDT-971016KE. Granted: October 27, 1997.

Note: Latitude and longitude coordinates shown are based on the North American Datum of 1927 (NAD 27) as currently required by the Mass Media Bureau of the FCC.

Multichannel TV Sound: Stereo only.

Satellite Earth Stations: Transmitter Harris; Vertex, 6-meter Ku-band; Andrew, 7-meter KC-band; Scientific-Atlanta, 10-meter C-band; Scientific-Atlanta, M/A-Com, Andrew receivers.

SNG Mobile Dish: Andrew, 2.4-meter Ku-band.

News Services: UPI, CNN Newsource, CBS Newspath, AP.

Ownership: Belo Corp. (Group Owner).

Began Operation: March 22, 1953. Transfer of control to Corinthian Broadcasting by Paul E. Taft, et al., approved by FCC July 11, 1956 (Television Digest, Vol. 12:19, 28). Sale to present owner by Corinthian Broadcasting approved by FCC November 22, 1983.

Represented (sales): TeleRep Inc.

Represented (legal): Dow, Lohnes & Albertson PLLC.

Represented (engineering): Cohen, Dippell & Everist PC.

Personnel:

Peter Diaz, President & General Manager.

Mike Devlin, Vice President, News.

Steve Gratzner, National Sales Manager.

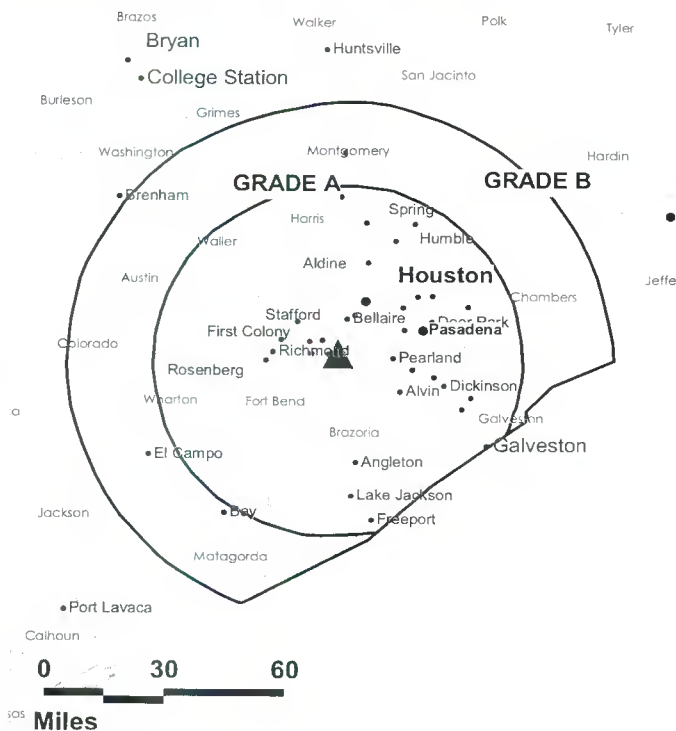
Janell Pennington, National Sales Manager.

Blane Huhn, Engineering Director.

John Smith, Production Manager.

Wendy Burkeen, Community Marketing Director.

KHOU-TV BPCT-880819KF GRANTED: 11/30/88



© 2006 Warren Communications News

Robyn Hughes, Art Director.

Rates: On request.

City of License: Houston. **Station DMA:** Houston, TX. **Rank:** 10.

Circulation © 2005 Nielsen. Coverage based on Nielsen study.

GrandTotal	Cable TV Households	Non-cable TV Households	Total TV Households
Estimated Station Totals *	1,049,790	823,450	1,873,240
Average Weekly Circulation (2005)	730,342	509,932	1,240,274
Average Daily Circulation (2005)			657,709
Station DMA Total	Cable TV Households	Non-cable TV Households	Total TV Households
Estimated Station Totals *	1,022,480	795,970	1,818,450
Average Weekly Circulation (2005)	722,589	507,807	1,230,396
Average Daily Circulation (2005)			653,958
Other DMA Total	Cable TV Households	Non-cable TV Households	Total TV Households
Estimated Station Totals *	27,310	27,480	54,790
Average Weekly Circulation (2005)	7,753	2,125	9,878
Average Daily Circulation (2005)			3,751

*Estimated station totals are sums of the Nielsen TV and Cable TV household estimates for each county in which the station registers viewing of more than 5% as per the Nielsen Survey Methods.

KHQB

Ch. 39

Network Service: WBN.

Licensee: KHQB Inc., 7700 Westpark Dr., Houston, TX 77063.

Studio: 7700 Westpark Dr., Houston, TX 77063.

Mailing Address: 7700 Westpark Dr., Houston, TX 77063.

Phone: 713-781-3939. **Fax:** 713-781-3441.

E-mail: jclemons@tribune.com

Web Site: http://khqbtv.trb.com

Technical Facilities: Channel No. 39 (320-626 MHz). Authorized power: 5000-kw max. visual, 501-kw aural. Antenna: 1950-ft above av. terrain, 1970-ft. above ground, 2049-ft. above sea level.

Latitude	29°	34'	06"
Longitude	95°	29'	57"

Transmitter: 4126 McHard Rd., 0.8-mi. S of Rte. 2234, 1.27-mi. E of Missouri City boundary.

Digital Facilities: Channel No. 38 (614-620 MHz). Power: 1000-kw max. visual. Antenna: 1909-ft above av. terrain, 1887-ft. above ground, 1965-ft. above sea level.

Latitude	29°	34'	06"
Longitude	95°	29'	57"

FCC Digital File Number: BMPCDT-20000425AAY. Granted: February 01, 2001.

Note: Latitude and longitude coordinates shown are based on the North American Datum of 1927 (NAD 27) as currently required by the Mass Media Bureau of the FCC.

Multichannel TV Sound: Stereo only.

Satellite Earth Stations: Transmitter Harris; Paracclipse, 4.8-meter; Scientific-Atlanta, 7-meter; Scientific-Atlanta, Microdyne receivers.

News Service: AP.

Ownership: Tribune Broadcasting Co. (Group Owner).

Began Operation: October 10, 1953. Initially operated as KNUZ-TV, but quit air June 25, 1954. Sale of 80% to WKY-TV by KNUZ Television Co. approved by FCC October 13, 1965 (Television Digest, Vol. 5:21, 42). Transfer of remaining 20% approved by FCC June 17, 1966 (Vol. 6:26). Resumed operations January 6, 1967. Sale to present owner by Gaylord Broadcasting Co. approved by FCC December 14, 1995.

Represented (legal): Sidley & Austin.

Represented (engineering): David Steel & Associates Inc.

Personnel:

Tom Ehlmann, Vice President & General Manager.

Harvey Saxer, General Sales Manager.

Debbie Brizendine, Local Sales Manager.

Melissa McAnelly, National Sales Manager.

Joe Nolan, News Director.

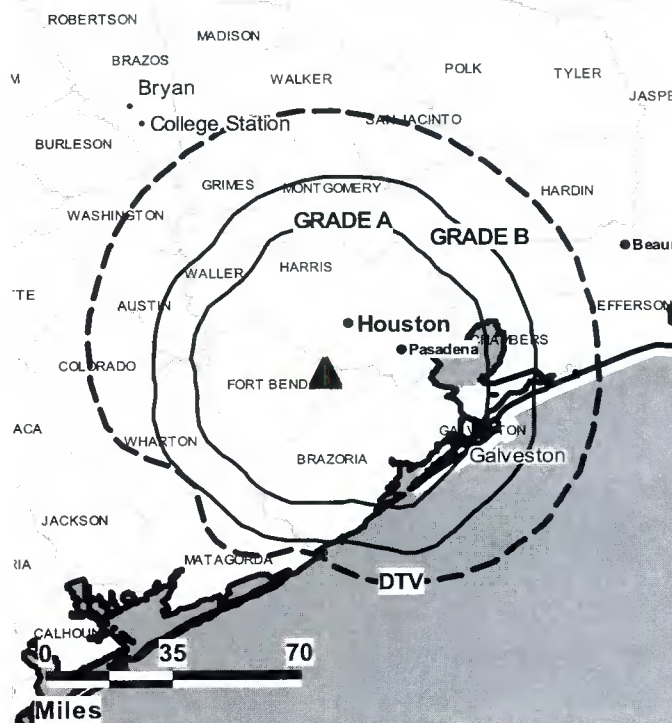
Bob Chase, Engineering & Technology Director.

Feli Yong, Controller.

Jeff Clemons, Marketing & Creative Services Director.

Gal Beatley, On-Air Promotions Manager.

KHQB BMPCT-19831102KF GRANTED: 11/2/1983



© 2006 Warren Communications News

Yolanda Green, Community Relations Director.

Colin Kirkpatrick, Art Director.

Rates: On request.

City of License: Houston. **Station DMA:** Houston, TX. **Rank:** 10.

Circulation © 2005 Nielsen. Coverage based on Nielsen study.

GrandTotal	Cable TV Households	Non-cable TV Households	Total TV Households
Estimated Station Totals *	1,025,160	795,970	1,821,130
Average Weekly Circulation (2005)	376,821	329,886	706,707
Average Daily Circulation (2005)			270,200
Station DMA Total	Cable TV Households	Non-cable TV Households	Total TV Households
Estimated Station Totals *	1,022,480	795,970	1,818,450
Average Weekly Circulation (2005)	375,670	329,886	705,556
Average Daily Circulation (2005)			270,126
Other DMA Total	Cable TV Households	Non-cable TV Households	Total TV Households
Estimated Station Totals *	2,680	0	2,680
Average Weekly Circulation (2005)	1,151	0	1,151
Average Daily Circulation (2005)			74

*Estimated station totals are sums of the Nielsen TV and Cable TV household estimates for each county in which the station registers viewing of more than 5% as per the Nielsen Survey Methods.

KHWB-DT
Ch. 38

Network Service: WBN.

Licensee: KHTV Inc., 7700 Westpark Dr., Houston, TX 77063.

Studio: 7700 Westpark Dr., Houston, TX 77063.

Mailing Address: 7700 Westpark Dr., Houston, TX 77063.

Phone: 713-781-3939. **Fax:** 713-781-3441.

E-mail: jclemons@tribune.com

Web Site: <http://khwbtv.trb.com>

Technical Facilities: Channel No. 38 (614-620 MHz). Authorized power: 1000-kw max. visual. Antenna: 1909-ft above av. terrain, 1887-ft. above ground, 1965-ft. above sea level.

Latitude	29°	34'	06"
Longitude	95°	29'	57"

Note: Latitude and longitude coordinates shown are based on the North American Datum of 1927 (NAD 27) as currently required by the Mass Media Bureau of the FCC.

Ownership: Tribune Broadcasting Co. (Group Owner).

Began Operation: October 22, 2002. Standard Definition.

Personnel:

Tom Ehlmann, Vice President & General Manager.

Harvey Saxer, General Sales Manager.

Debbie Brizendine, Local Sales Manager.

Melissa McAnelly, National Sales Manager.

Joe Nolan, News Director.

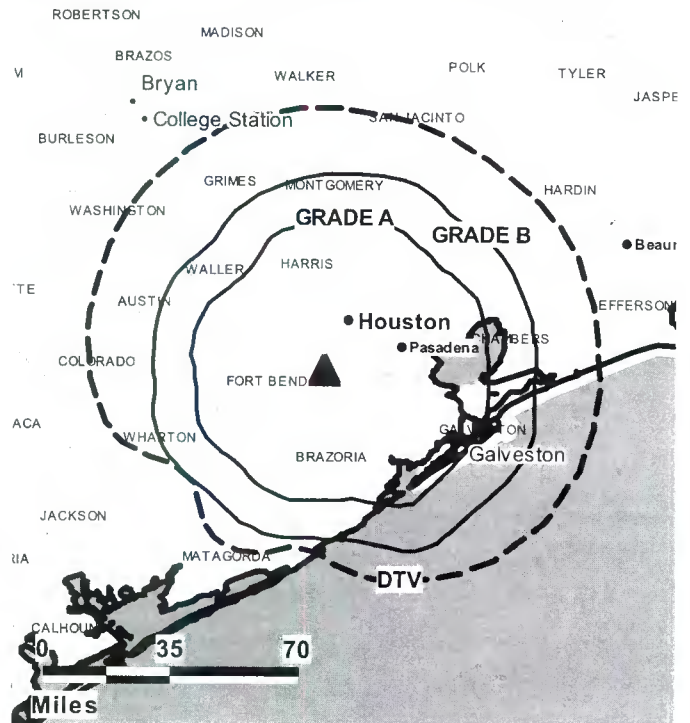
Bob Chase, Engineering & Technology Director.

Feli Yong, Controller.

Jeff Clemons, Marketing & Creative Services Director.

Gail Beatley, On-Air Promotion Director.

KHWB-DT BMPCDT-20000425AAY GRANTED: 2/1/2001



© 2006 Warren Communications News

Yolanda Green, Community Relations Director.

colin Kirkpatrick, Art Director.

City of License: Houston. **Station DMA:** Houston, TX. **Rank:** 10.

Nielsen Data: Not available.

KPRC-DT
Ch. 35

Network Service: NBC.

Licensee: Post-Newsweek Stations, Houston LP, 8181 Southwest Freeway, Houston, TX 77074.

Studio: 8181 Southwest Freeway, Houston, TX 77074.

Mailing Address: Box 2222, Houston, TX 77252.

Phone: 713-222-2222. **Fax:** 713-270-9334.

E-mail: hounews@click2houston.com

Web Site: <http://www.click2houston.com>

Technical Facilities: Channel No. 35 (596-602 MHz). Authorized power: 1000-kw max. visual. Antenna: 1919-ft above av. terrain, 1906-ft. above ground, 1985-ft. above sea level.

Latitude	29°	34'	06"
Longitude	95°	29'	57"

Transmitter: 4126 Farm Rd. 2234, Missouri City.

Note: Latitude and longitude coordinates shown are based on the North American Datum of 1927 (NAD 27) as currently required by the Mass Media Bureau of the FCC.

Ownership: Post-Newsweek Stations Inc. (Group Owner).

Began Operation: November 1, 1999.

Represented (legal): Covington & Burling.

Personnel:

Steve Wasserman, Vice President & General Manager.

Tammy Dean, Operations & Traffic Manager.

Steve Danowski, General Sales Manager.

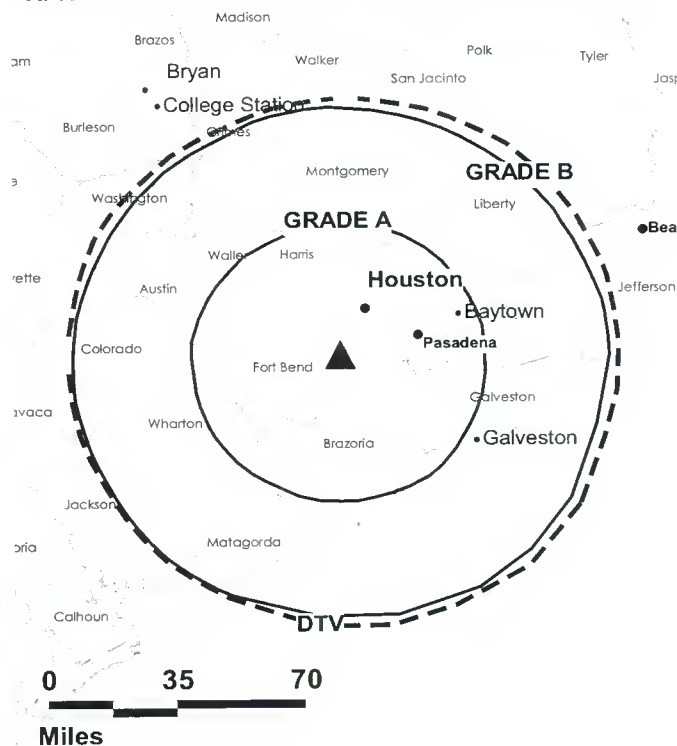
Shannon Murphy, Local Sales Manager.

Gwen Anderson, National Sales Manager.

Nancy Shaffran, News Director.

Dale Werner, Broadcast Operations & Engineering Director.

KPRC-DT BPCDT-980717KE GRANTED: 8/5/1998



© 2006 Warren Communications News

Von Johnson, Business Manager.

Jeff Jandheur, Production Manager.

Rates: On request.

City of License: Houston. **Station DMA:** Houston, TX. **Rank:** 10.

Nielsen Data: Not available.

KPRC-TV

Ch. 2

Network Service: NBC.

Licensee: Post-Newsweek Stations, Houston LP, 8181 Southwest Freeway, Houston, TX 77074.

Studio: 8181 Southwest Freeway, Houston, TX 77074.

Mailing Address: Box 2222, Houston, TX 77252.

Phone: 713-222-2222. **Fax:** 713-270-9334.

E-mail: houstonnews@click2houston.com

Web Site: <http://www.click2houston.com>

Technical Facilities: Channel No. 2 (54-60 MHz). Authorized power: 100-kw visual, 10-kw aural. Antenna: 1930-ft above av. terrain, 1970-ft. above ground, 2049-ft. above sea level.

Latitude	29°	34'	06"
Longitude	95°	29'	57"

Transmitter: 0.8-mi. S of Rte. 2234, 1.27-mi. E of Missouri City line.

Digital Facilities: Channel No. 35 (596-602 MHz). Power: 1000-kw max. visual. Antenna: 1919-ft above av. terrain, 1906-ft. above ground, 1985-ft. above sea level.

Latitude	29°	34'	06"
Longitude	95°	29'	57"

FCC Digital File Number: BPCDT-980717KE. Granted: August 05, 1998.

Note: Latitude and longitude coordinates shown are based on the North American Datum of 1927 (NAD 27) as currently required by the Mass Media Bureau of the FCC.

Multichannel TV Sound: Stereo only.

Satellite Earth Stations: Transmitter Harris; EASI, 4.5-meter KC-band; Harris, 6.1-meter Ku-band; Vertex, 7-meter Ku-band; Scientific-Atlanta, 7-meter C-band; Harris, 8-meter Ku-band; Standard Communications, Scientific-Atlanta, Omni, Microdyne, Harris receivers.

SNG Mobile Dish: Andrew, 2-meter Ku-band.

News Services: Sportsticker, PR Newswire, CNN Newsource, NBC News Channel, AP.

Ownership: Post-Newsweek Stations Inc. (Group Owner).

Began Operation: January 1, 1949. Originally broadcast as KLEE-TV. Sold to H & C Communications Inc. May 1950 (Television Digest, Vol. 6:13, 21). Sale to present owner approved by FCC February 28, 1994 (Vol. 33:49).

Represented (sales): MMT Sales Inc.

Represented (legal): Covington & Burling.

Represented (engineering): Denny & Associates PC.

Personnel:

Steve Wasserman, Vice President & General Manager.

Tammy Dean, Operations & Traffic Manager.

Steve Danowski, General Sales Manager.

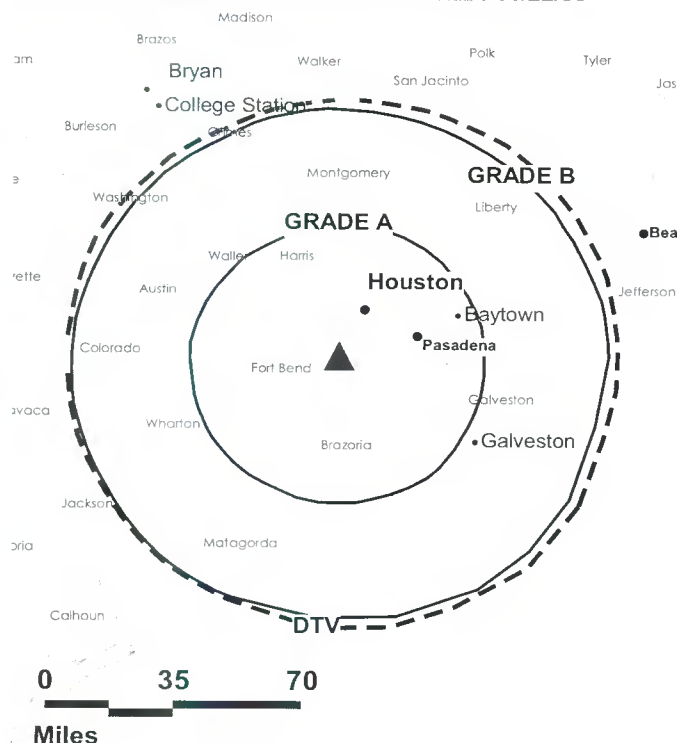
Shannon Murphy, Local Sales Manager.

Gwen Anderson, National Sales Manager.

Nancy Shaffran, News Director.

Dale Werner, Broadcast Operations & Engineering Director.

KPRC-TV BMCPT-831007KF GRANTED: 11/22/83



KRIV Ch. 26

Network Service: FOX.

Licensee: Fox Television Stations Inc., Box 22810, Houston, TX 77227.

Studio: 4261 Southwest Freeway, Houston, TX 77027.

Mailing Address: 4261 Southwest Freeway, Houston, TX 77027.

Phone: 713-479-2600. **Fax:** 713-479-2859.

E-mail: kriv@fox26.com

Web Site: http://www.fox26.com

Technical Facilities: Channel No. 26 (542-548 MHz). Authorized power: 5000-kw max. & 1303-kw horizontal visual, 500-kw & 130-kw horizontal aural. Antenna: 1950-ft above av. terrain, 1970-ft. above ground, 2049-ft. above sea level.

Latitude	29°	34'	28"
Longitude	95°	29'	37"

Transmitter: 0.4-mi. S of Rte. 2234, 0.1-mi. W of intersection with Blue Ridge Rd.

Digital Facilities: Channel No. 27 (548-554 MHz). Power: 261-kw max. visual. Antenna: 1752-ft above av. terrain, 1736-ft. above ground, 1814-ft. above sea level.

Latitude	29°	34'	28"
Longitude	95°	29'	37"

Note: Latitude and longitude coordinates shown are based on the North American Datum of 1927 (NAD 27) as currently required by the Mass Media Bureau of the FCC.

Satellite Earth Stations: Transmitter Harris; Microdyne, 5-meter C-band; Vertex, 6.1-meter Ku-band; Harris, 6.1-meter C-band; Standard Communications, Harris receivers.

News Services: National Weather Service, Fox NewsEdge, CNN Newsource, AP.

Ownership: Fox Television Stations Inc. (Group Owner).

Began Operation: August 15, 1971. Sale to present owner by Metromedia approved by FCC November 14, 1985. Sale to Metromedia by Crest Broadcasting approved by FCC April 6, 1978 (Television Digest, Vol. 17:34).

Represented (sales): Fox Television Sales.

Represented (engineering): Hammett & Edison Inc.

Personnel:

D'Artagnan Babel, Vice President & General Manager.

Dujuan McCoy, Vice President & General Sales Manager.

Susie Doucett, Local Sales Manager.

Jeoff Campbell, National Sales Manager.

Toni Burns, National Sales Manager.

Charles Hughes, Vice President & Chief Engineer.

Stan Wasilik, Programming Director.

Karen Koch, Promotion Manager.

Rates: On request.

KRIV BMPCT-19811014KE GRANTED: 11/15/1981

TYLER



City of License: Houston. **Station DMA:** Houston, TX. **Rank:** 10.

Circulation © 2005 Nielsen. Coverage based on Nielsen study.

GrandTotal	Cable TV Households	Non-cable TV Households	Total TV Households
Estimated Station Totals *	1,027,040	799,740	1,826,780
Average Weekly Circulation (2005)	501,979	423,793	925,772
Average Daily Circulation (2005)			353,343
Station DMA Total	Cable TV Households	Non-cable TV Households	Total TV Households
Estimated Station Totals *	1,022,480	795,970	1,818,450
Average Weekly Circulation (2005)	501,588	423,589	925,177
Average Daily Circulation (2005)			353,248
Other DMA Total	Cable TV Households	Non-cable TV Households	Total TV Households
Estimated Station Totals *	4,560	3,770	8,330
Average Weekly Circulation (2005)	391	204	595
Average Daily Circulation (2005)			95

*Estimated station totals are sums of the Nielsen TV and Cable TV household estimates for each county in which the station registers viewing of more than 5% as per the Nielsen Survey Methods.

KRIV-DT
Ch. 27

Network Service: FOX.

Licensee: Fox Television Stations Inc., 5151 Wisconsin Ave. NW, c/o Molly Pauker, Washington, DC 20016.

Studio: 4261 Southwest Freeway, Houston, TX 77027.

Mailing Address: 4261 Southwest Freeway, Houston, TX 77027.

Phone: 713-479-2600. **Fax:** 713-479-2859.

E-mail: kriv@fox26.com

Web Site: http://www.fox26.com

Technical Facilities: Channel No. 27 (548-554 MHz). Authorized power: 261-kw max. visual. Antenna: 1752-ft above av. terrain, 1736-ft. above ground, 1814-ft. above sea level.

Latitude	29°	34'	28"
Longitude	95°	29'	37"

Holds CP for change to 500-kw max. visual; BMPCDT-19980807KH.

Transmitter: 5034 McHard Rd., MO City; 0.4-mi S of Tx Rte. 2234; 0.1-mi W of intersection.

Note: Latitude and longitude coordinates shown are based on the North American Datum of 1927 (NAD 27) as currently required by the Mass Media Bureau of the FCC.

Ownership: Fox Television Stations Inc. (Group Owner).

Began Operation: November 1, 1999. Standard Definition.

Personnel:

D'Artagnan Babel, Vice President & General Manager.

DuJuan McCoy, Vice President & General Sales Manager.

Susie Doucett, Local Sales Manager.

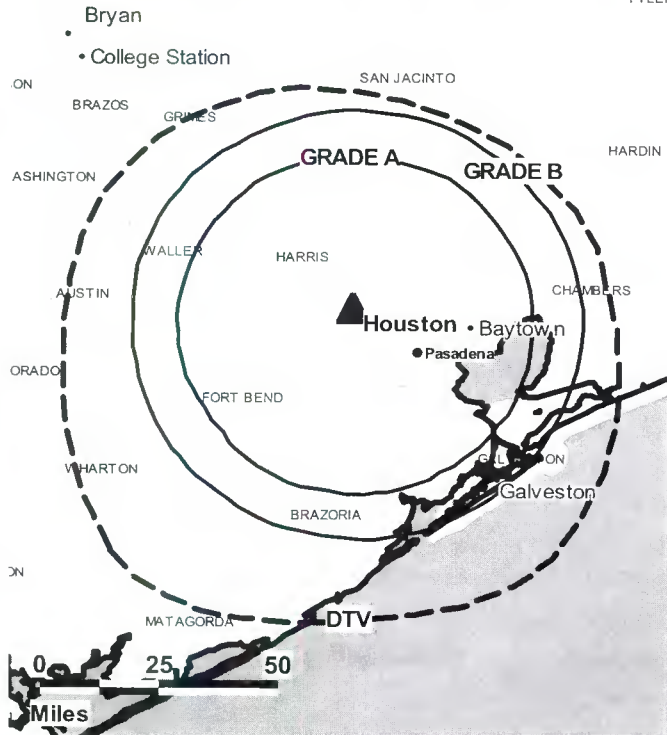
Jeoff Campbell, National Sales Manager.

Toni Burns, National Sales Manager.

Charles Hughes, Vice President & Chief Engineer.

KRIV-DT BPCDT-19980521KE GRANTED: 6/10/1998

TYLER



© 2006 Warren Communications News

Stan Wasilik, Program Director.

Karen Koch, Promotion Manager.

City of License: Houston. **Station DMA:** Houston, TX. **Rank:** 10.

Nielsen Data: Not available.

KTRK-DT
Ch. 32

Network Service: ABC.

Licensee: KTRK Television Inc., 3310 Bissonnet St., Houston, TX 77005.

Studio: 3310 Bissonnet St., Houston, TX 77005.

Mailing Address: 3310 Bissonnet St., Houston, TX 77005.

Phone: 713-666-0713. **Fax:** 713-664-0013.

E-mail: ktrk@abc.com

Web Site: <http://www.abclocal.go.com/ktrk>

Technical Facilities: Channel No. 32 (578-584 MHz). Authorized power: 796.8-kw max. visual. Antenna: 1844-ft above av. terrain, 1830-ft. above ground, 1909-ft. above sea level.

Latitude	29°	34'	27"
Longitude	95°	29'	37"

Transmitter: 0.4-mi. S of junction of Blue Ridge Rd. & Rte. 2234, Missouri City.

Note: Latitude and longitude coordinates shown are based on the North American Datum of 1927 (NAD 27) as currently required by the Mass Media Bureau of the FCC.

Ownership: Disney Enterprises Inc. (Group Owner).

Began Operation: January 30, 2002. High Definition.

Personnel:

Henry Florsheim, President & General Manager.

Jerry Lyles, Vice President & General Sales Manager.

Tom Ash, Promotion Director.

Rick Herring, Production Manager.

Robin Freese, Executive Producer.

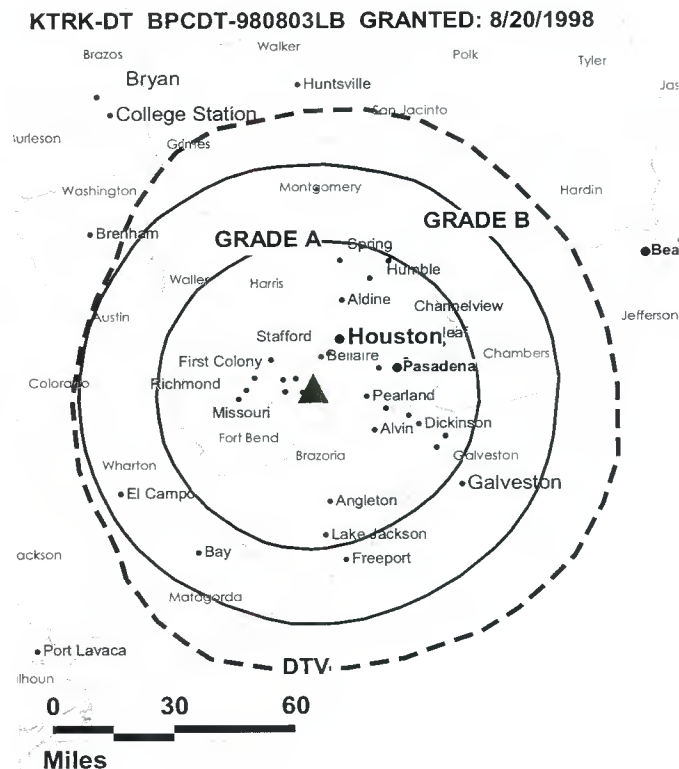
Winfred Frazier, Local & Regional Sales Manager.

Piere Cromartie, Local Sales Manager.

Dave Strickland, News Director.

Chuck Primrose, Chief Engineer.

Dan Adams, Business Manager.



© 2006 Warren Communications News

Kim Nordt-Jackson, Program Director.

Trish Zagrzecki, Research & Sales Development Director.

JoAnn Crenshaw, Traffic Manager.

Rates: On request.

City of License: Houston. Station DMA: Houston, TX. Rank: 10.

Nielsen Data: Not available.

KTRK-TV
Ch. 13

Network Service: ABC.

Licensee: The Walt Disney Co., 500 S. Buena Vista St., Burbank, CA 91521.

Studio: 3310 Bissonnet, Houston, TX 77005.

Mailing Address: 3310 Bissonnet, Houston, TX 77005.

Phone: 713-666-0713. **Fax:** 713-664-0013.

E-mail: ktrk@abc.com

Web Site: http://abclocal.go.com/ktrk

Technical Facilities: Channel No. 13 (210-216 MHz). Authorized power: 316-kw visual, 39.8-kw aural. Antenna: 1930-ft above av. terrain, 1970-ft. above ground, 2049-ft. above sea level.

Latitude	29°	34'	27"
Longitude	95°	29'	37"

Transmitter: 0.4 mi. S of Blue Ridge Rd. & Rte. 2234 intersection, Missouri City.

Digital Facilities: Channel No. 32 (578-584 MHz). Power: 796.8-kw max. visual. Antenna: 1844-ft above av. terrain, 1830-ft. above ground, 1909-ft. above sea level.

Latitude	29°	34'	27"
Longitude	95°	29'	37"

FCC Digital File Number: BPCDT-980803LB. Granted: August 20, 1998.

Note: Latitude and longitude coordinates shown are based on the North American Datum of 1927 (NAD 27) as currently required by the Mass Media Bureau of the FCC.

Multichannel TV Sound: Stereo and separate audio program.

Satellite Earth Stations: Transmitter Harris; Vertex, 6-meter Ku-band; Andrew, 7-meter C-band; Vertex, 9-meter C-band; Harris, Avantek receivers.

News Services: Sportsticker, AP.

Ownership: Disney Enterprises Inc. (Group Owner).

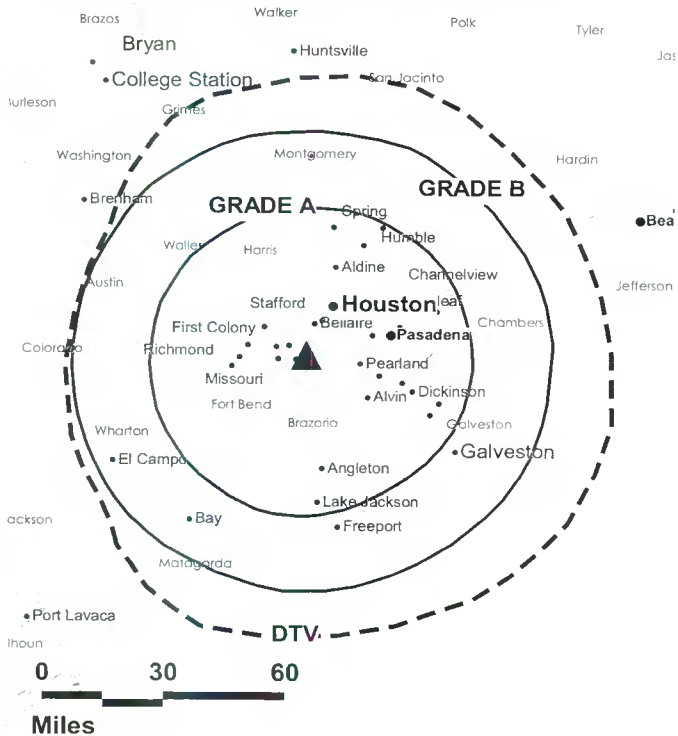
Began Operation: November 20, 1954. Sale to present owner from Capital Cities/ABC approved by FCC February 8, 1996. Sale to Capital Cities/ABC Inc. by Houston Consolidated TV Co. approved by FCC June 15, 1967 (Television Digest, Vol. 6:48; 7:25).

Represented (sales): ABC-TV Network Sales.

Personnel:

- Henry S. Florsheim, President & General Manager.
- Jerry Lyles, Vice President & General Sales Manager.
- Tom Ash, Promotion Director.
- Winfred Frazier, Local & Regional Sales Manager.
- Pierre Cromartie, Local Sales Manager.
- Dave Strickland, News Director.
- Chuck Primrose, Chief Engineer.
- Dan Adams, Business Manager.
- Kim Nordt-Jackson, Program Director.
- Rick Herring, Production Manager.
- Robin Freese, Executive Producer.

KTRK-TV BPCT-780825IB GRANTED: 12/12/80



© 2006 Warren Communications News

Trish Zagrzecki, Research & Sales Development Director.

JoAnn Crenshaw, Traffic Manager.

Highest 30 Sec. Rate: \$2500.

City of License: Houston. Station DMA: Houston, TX. Rank: 10.

Circulation © 2005 Nielsen. Coverage based on Nielsen study.

GrandTotal	Cable TV Households	Non-cable TV Households	Total TV Households
Estimated Station Totals *	1,098,540	823,450	1,921,990
Average Weekly Circulation (2005)	682,328	490,474	1,172,802
Average Daily Circulation (2005)			571,557
Station DMA Total	Cable TV Households	Non-cable TV Households	Total TV Households
Estimated Station Totals *	1,022,480	795,970	1,818,450
Average Weekly Circulation (2005)	672,370	488,574	1,160,944
Average Daily Circulation (2005)			567,682
Other DMA Total	Cable TV Households	Non-cable TV Households	Total TV Households
Estimated Station Totals *	76,060	27,480	103,540
Average Weekly Circulation (2005)	9,958	1,900	11,858
Average Daily Circulation (2005)			3,875

*Estimated station totals are sums of the Nielsen TV and Cable TV household estimates for each county in which the station registers viewing of more than 5% as per the Nielsen Survey Methods.

KTXH-DT

Ch. 19

Network Service: UPN.

Licensee: Fox Television Stations Inc., 5151 Wisconsin Ave. NW, Washington, DC 20036.

Studio: 4261 Southwest Freeway, Houston, TX 77027.

Mailing Address: 4261 Southwest Freeway, Houston, TX 77027.

Phone: 713-661-2020. **Fax:** 713-479-2859.

Web Site: <http://www.ktxh.com>

Technical Facilities: Channel No. 19 (500-506 MHz). Authorized power: 508-kw max. visual. Antenna: 1955-ft above av. terrain, 1942-ft. above ground.

Latitude	29°	33'	44"
Longitude	95°	30'	35"

Note: Latitude and longitude coordinates shown are based on the North American Datum of 1927 (NAD 27) as currently required by the Mass Media Bureau of the FCC.

Ownership: Fox Television Stations Inc. (Group Owner).

Began Operation: Station operating; no on-air date.

Represented (sales): Millennium Sales & Marketing.

Personnel:

D'Artagnon Babel, President & General Manager.

Susie Doucette, Local Sales Manager.

Toni Burn, National Sales Manager.

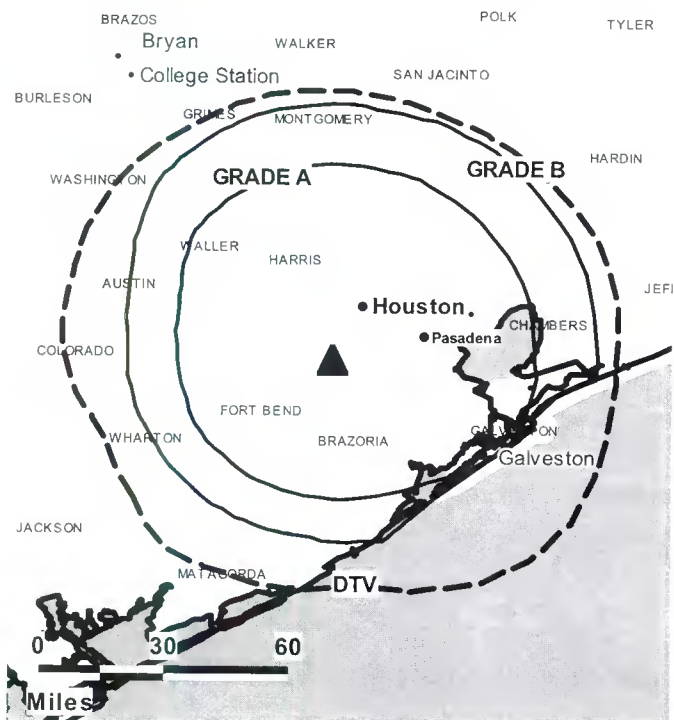
Geoff Campbell, National Sales Manager.

Charles Hughes, Chief Engineer.

Stan Wasilik, Program Director.

Karen Kock, Promotion Director.

KTXH-DT BPCDT-19991013ABL GRANTED: 9/5/2000



© 2006 Warren Communications News

Lisa Whitlock, Public Affairs Director.

City of License: Houston. **Station DMA:** Houston, TX. **Rank:** 10.

Nielsen Data: Not available.

KZJL
Ch. 61

Network Service: IND.

Licensee: KZJL License Corp., 1845 Empire Ave., Burbank, CA 91504.

Studio: 3101 Senior Rd., Missouri City, TX 77459.

Mailing Address: 3101 Senior Rd., Missouri City, TX 77459.

Phone: 281-835-3181. **Fax:** 281-835-3556.

Technical Facilities: Channel No. 61 (752-758 MHz). Authorized power: 4680-kw max. visual. Antenna: 1407-ft above av. terrain, 1384-ft. above ground, 1460-ft. above sea level.

Latitude 29° 33' 25"
Longitude 95° 30' 04"

Holds CP for change to 1700-kw max. visual, 1890-ft above av. terrain, 1885-ft. above ground, 1960-ft. above sea level; lat. 29° 33' 44", long. 95° 30' 35", BPCT-20021107AAA.

Transmitter: 3101 Senior Rd., Harris County.

Digital Facilities: Channel No. 44 (650-656 MHz). Power: 1000-kw max. visual, aural. Antenna: 1513-ft above av. terrain, 1500-ft. above ground, 1575-ft. above sea level.

Latitude 29° 33' 44"
Longitude 95° 30' 35"

FCC Digital File Number: BPCDT-19991101AFF. Granted: November 04, 2004.

Note: Latitude and longitude coordinates shown are based on the North American Datum of 1927 (NAD 27) as currently required by the Mass Media Bureau of the FCC.

Ownership: Liberman Broadcasting Inc. (Group Owner).

Began Operation: June 2, 1995. Sale to Shop at Home Inc. by Charles E. Walker approved by FCC August 6, 1996. Sale to present owner by Shop at Home Inc. approved by FCC January 11, 2001 (Television Digest, Vol. 40:42).

Represented (legal): Wiley, Rein & Fielding.

Represented (engineering): Robert E. Bullock.

Personnel:

Peter Keierleber, General Manager.

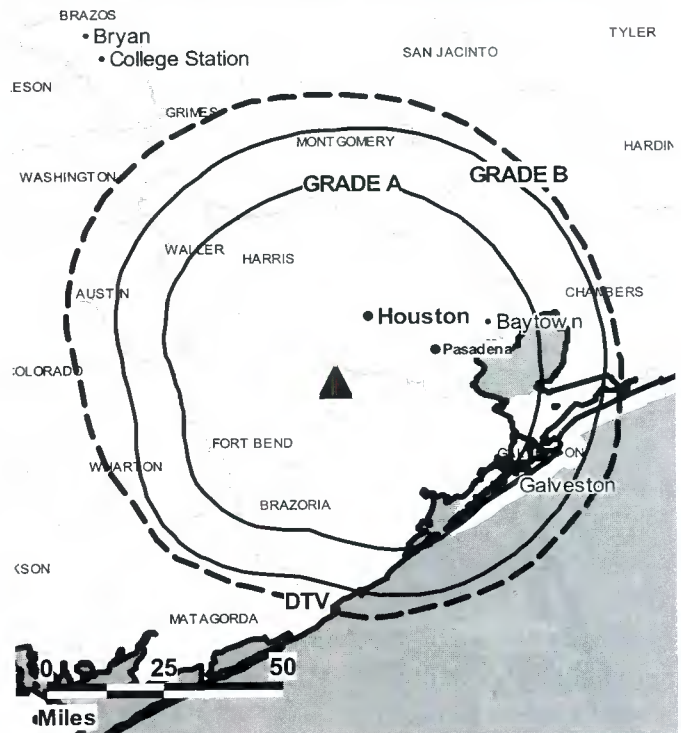
Rod Harty, Chief Engineer.

Bobby Angel, Program Director.

Rates: On request.

City of License: Houston. **Station DMA:** Houston, TX. **Rank:** 10.

KZJL BMPCT-19950725KE GRANTED: 3/18/1996



© 2006 Warren Communications News

Circulation © 2005 Nielsen. Coverage based on Nielsen study.

GrandTotal	Cable TV Households	Non-cable TV Households	Total TV Households
Estimated Station Totals *	0	578,350	578,350
Average Weekly Circulation (2005)	0	41,417	41,417
Average Daily Circulation (2005)			9,646
Station DMA Total	Cable TV Households	Non-cable TV Households	Total TV Households
Estimated Station Totals *	0	578,350	578,350
Average Weekly Circulation (2005)	0	41,417	41,417
Average Daily Circulation (2005)			9,646

*Estimated station totals are sums of the Nielsen TV and Cable TV household estimates for each county in which the station registers viewing of more than 5% as per the Nielsen Survey Methods.

KZJL-DT

Ch. 44

Network Service: IND.

Grantee: KZJL License Corp., 1845 Empire Ave., Burbank, CA 91504.

Mailing Address: 3101 Senior Rd., Missouri City, TX 77459.

Phone: 615-263-8000.

Technical Facilities: Channel No. 44 (650-656 MHz). Authorized power: 1000-kw max. visual, aural. Antenna: 1513-ft above av. terrain, 1500-ft. above ground, 1575-ft. above sea level.

Latitude	29°	33'	44"
Longitude	95°	30'	35"

Note: Latitude and longitude coordinates shown are based on the North American Datum of 1927 (NAD 27) as currently required by the Mass Media Bureau of the FCC.

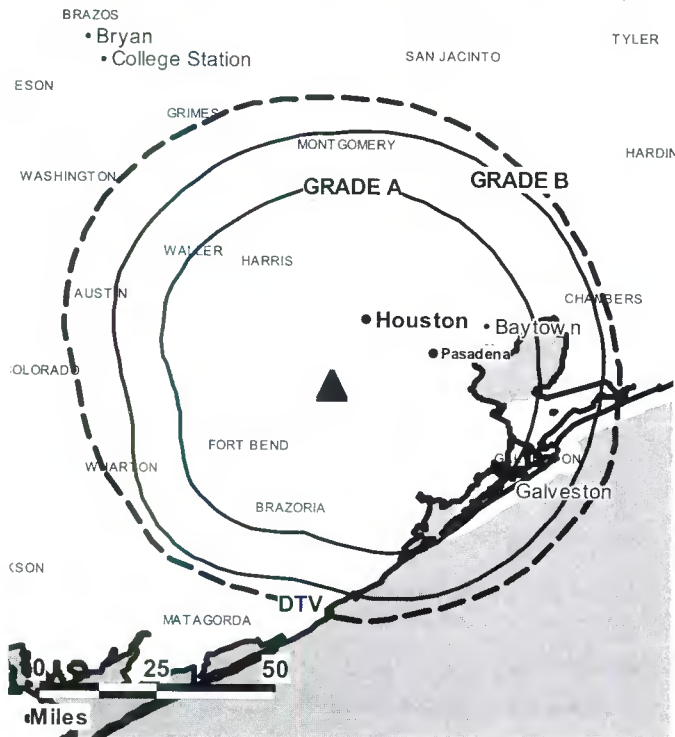
Ownership: Liberman Broadcasting Inc. (Group Owner).

Began Operation: Station operating under Special Temporary Authority at 25.5-kw max. visual; no on-air date

City of License: Houston. **Station DMA:** Houston, TX. **Rank:** 10.

Nielsen Data: Not available.

KZJL-DT BMPCDT-20041101AFY GRANTED: 11/4/2004



© 2006 Warren Communications News

KSTR-TV **Ch. 49**

Network Service: TEL.

Licensee: Univision Partnership of Dallas, 1999 Avenue of the Stars, Suite 3050, Los Angeles, CA 90067.

Studio: 2323 Bryan St., Suite 1900, Dallas, TX 75201.

Mailing Address: 2323 Bryan St., Suite 1900, Dallas, TX 75201.

Phone: 214-579-4900; 972-579-4900. **Fax:** 214-954-4220.

E-mail: rmunoz-diaz@univision.net

Web Site: http://www.univision.net

Technical Facilities: Channel No. 49 (680-686 MHz). Authorized power: 4460-kw max. visual, 500-kw aural. Antenna: 1704-ft above av. terrain, 1556-ft. above ground, 2370-ft. above sea level.

Latitude 32° 32' 35"
Longitude 96° 57' 32"

Transmitter: 1574 W. Beltline Rd., 1-mi. W of Cedar Hill.

Digital Facilities: Channel No. 48 (674-680 MHz). Power: 225-kw max. visual. Antenna: 1755-ft above av. terrain, 1608-ft. above ground, 1824-ft. above sea level.

Latitude 32° 32' 35"
Longitude 96° 57' 32"

FCC Digital File Number: BMPCDT-20000501ADB. Granted: May 03, 2001.

Note: Latitude and longitude coordinates shown are based on the North American Datum of 1927 (NAD 27) as currently required by the Mass Media Bureau of the FCC.

Multichannel TV Sound: Planned.

Satellite Earth Station: Transmitter NEC; Pinzone, 6.1-meter C-band.

Ownership: Univision Communications Inc. (Group Owner).

Began Operation: April 17, 1984. Sale to USA Broadcasting Inc. by Cella Inc. approved by FCC April 7, 1987. Transfer of control to present owner by USA Broadcasting Inc. approved by FCC May 21, 2001.

Represented (legal): Shaw Pittman.

Represented (engineering): John F. X. Browne & Associates PC.

Personnel:

Rebecca Munoz-Diaz, General Manager.

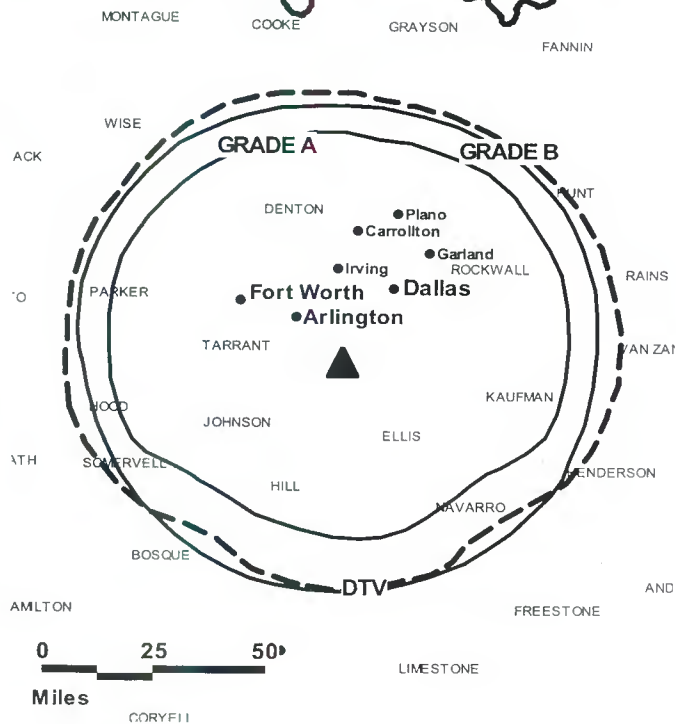
Mike Munoz, Local Sales Manager.

Brian Switzer, Chief Engineer.

Armando de la Fuente, Promotion Director.

Jessica Hernandez, Traffic Manager.

KSTR-TV BMPCT-19870915KG GRANTED: 10/30/1987



KETK-DT
Ch. 22

Network Service: NBC.

Grantee: ComCorp of Tyler License Corp., 700 St. Johns St., Suite 300, Lafayette, LA 70501.

Studio: 4300 Richmond Rd., Tyler, TX 75703.

Mailing Address: 4300 Richmond Rd., Tyler, TX 75703.

Phone: 903-581-5656. **Fax:** 903-561-1648.

E-mail: snodgrass@nbc56.com

Web Site: <http://www.nbc56.com>

Technical Facilities: Channel No. 22 (518-524 MHz). Authorized power: 1000-kw max. visual. Antenna: 1505-ft above av. terrain, 1367-ft. above ground, 1948-ft. above sea level.

Latitude	32°	03'	40"
Longitude	95°	18'	50"

Note: Latitude and longitude coordinates shown are based on the North American Datum of 1927 (NAD 27) as currently required by the Mass Media Bureau of the FCC.

Ownership: Communications Corp. of America (Group Owner).

Began Operation: Station operating under Special Temporary Authority at 3.79-kw max. visual; no on-air date

Represented (legal): Fletcher, Heald & Hildreth PLC.

Represented (sales): Millennium Sales & Marketing.

Personnel:

John Gaston, Vice President & General Manager.

Anthony B. Cruz, General & National Sales Manager.

Janel Gregg, News Director.

Steve Magee, Engineering Director.

Shirley Snodgrass, Business Manager.

Yolanda Clater, Program Director.

Robert Dodd, Promotions Director & Production Manager.

Connie Jobe, Traffic Manager.

Shawn Kahn, Personel Director.

City of License: Jacksonville.

Station DMA: Tyler-Longview (Lufkin & Nacogdoches), TX. **Rank:** 111.

Nielsen Data: Not available.

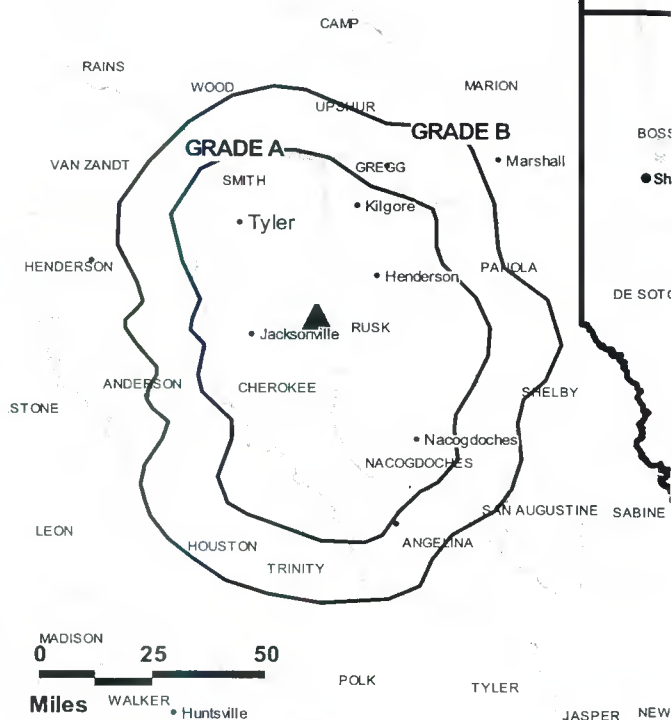
KETK-TV**Ch. 56****Network Service:** NBC.**Licensee:** ComCorp of Tyler License Corp., 700 St. Johns St., Suite 300, Lafayette, LA 70501.**Studio:** 4300 Richmond Rd., Tyler, TX 75703.**Mailing Address:** 4300 Richmond Rd., Tyler, TX 75703.**Phone:** 903-581-5656. **Fax:** 903-561-1648.**E-mail:** snodgrass@nbc56.com**Web Site:** http://www.nbc56.com**Technical Facilities:** Channel No. 56 (722-728 MHz). Authorized power: 5000-kw max. visual, 500-kw aural. Antenna: 1786-ft above av. terrain, 1497-ft. above ground, 2222-ft. above sea level.

Latitude 32° 03' 40"
 Longitude 95° 18' 50"

Holds CP for change to 4570-kw max. visual, 1499-ft above av. terrain, 1545-ft. above ground, 1877-ft. above sea level; lat. 31° 54' 20", long. 95° 05' 05", transmitter to 3.72-mi. ENE of Gallatin. BPCT-960723LG.

Transmitter: 1.8-mi. W of Mount Selman.**Digital Facilities:** Channel No. 22 (518-524 MHz). Power: 1000-kw max. visual. Antenna: 1505-ft above av. terrain, 1367-ft. above ground, 1948-ft. above sea level.

Latitude 32° 03' 40"
 Longitude 95° 18' 50"

FCC Digital File Number: BPCDT-19991014ACD. Granted: October 11, 2000.**Note:** Latitude and longitude coordinates shown are based on the North American Datum of 1927 (NAD 27) as currently required by the Mass Media Bureau of the FCC.**Multichannel TV Sound:** Stereo only.**Satellite Earth Station:** Transmitter Harris; Harris, 6-meter C-band; Harris receivers.**News Service:** AP.**Ownership:** Communications Corp. of America (Group Owner).**Began Operation:** March 9, 1987. Sale to present owner by Sinclair Broadcast Group Inc. approved by FCC November 12, 2004. Transfer to Sinclair Broadcast Group Inc. by Max Media Properties LLC approved by FCC June 29, 1998.**Represented (sales):** Millennium Sales & Marketing.**Represented (legal):** Fletcher, Heald & Hildreth PLC.**Personnel:****John Gaston**, Vice President & General Manager.**Anthony B. Cruz**, General & National Sales Manager.**Janet Gregg**, News Director.**Steve Magee**, Engineering Director.**Shirley Snodgrass**, Business Manager.**Yolanda Clater**, Program Director.**Robert Dodd**, Promotion Director & Production Manager.**Connie Jobe**, Traffic Manager.**KETK-TV BPCT-960723LG GRANTED: 10/7/1998****Shawn Kahn**, Personnel Director.**Rates:** On request.**City of License:** Jacksonville.**Station DMA:** Tyler-Longview (Lufkin & Nacogdoches), TX. **Rank:** 111.

Circulation © 2005 Nielsen. Coverage based on Nielsen study.

GrandTotal	Cable TV Households	Non-cable TV Households	Total TV Households
Estimated Station Totals *	129,040	148,360	277,400
Average Weekly Circulation (2005)	74,992	40,269	115,261
Average Daily Circulation (2005)			51,157
Station DMA Total	Cable TV Households	Non-cable TV Households	Total TV Households
Estimated Station Totals *	106,780	109,550	216,330
Average Weekly Circulation (2005)	66,537	36,825	103,362
Average Daily Circulation (2005)			47,006
Other DMA Total	Cable TV Households	Non-cable TV Households	Total TV Households
Estimated Station Totals *	22,260	38,810	61,070
Average Weekly Circulation (2005)	8,455	3,444	11,899
Average Daily Circulation (2005)			4,151

*Estimated station totals are sums of the Nielsen TV and Cable TV household estimates for each county in which the station registers viewing of more than 5% as per the Nielsen Survey Methods.

KNWS-DT
Ch. 52

Network Service: IND.

Grantee: Johnson Broadcasting Inc., 8440 Westpark, Houston, TX 77063.

Studio: 8440 Westpark Dr., Houston, TX 77063.

Mailing Address: 8440 Westpark Dr., Houston, TX 77063.

Phone: 713-974-5151.

E-mail: chris@knws51.com

Web Site: <http://www.knws51.com>

Technical Facilities: Channel No. 52 (698-704 MHz). Authorized power: 1000-kw max. visual. Antenna: 1886-ft above av. terrain, 1873-ft. above ground, 75-ft. above sea level.

Latitude	29°	33'	34"
Longitude	95°	30'	35"

Note: Latitude and longitude coordinates shown are based on the North American Datum of 1927 (NAD 27) as currently required by the Mass Media Bureau of the FCC.

Ownership: Douglas Johnson (Group Owner).

Began Operation: January 1, 2003. Standard and High Definition. Operating under Special Temporary Authority at 12.5 kw max. visual.

Personnel:

Chris Bourne, Director of Broadcasting.

Doug Johnson, General Manager.

Jack Dabbah, Station & General Sales Manager.

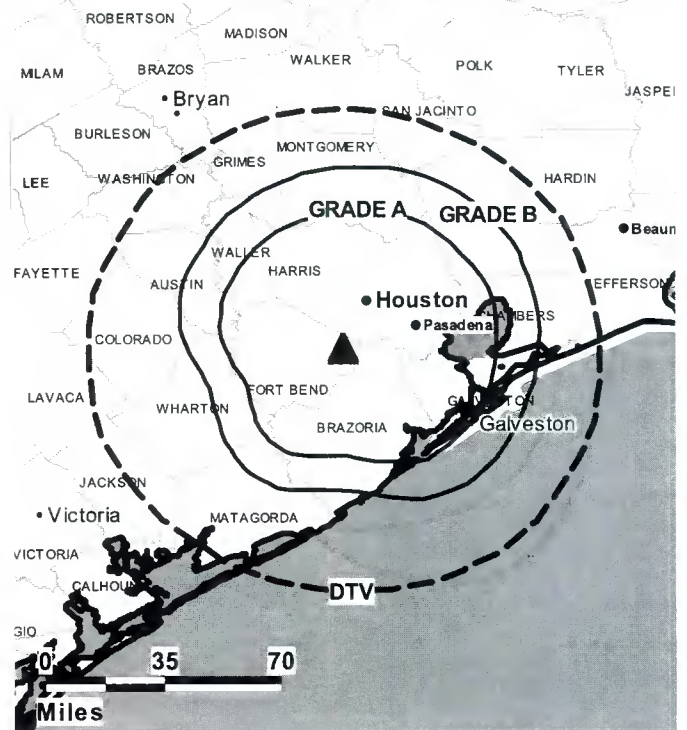
Rod Rodriguez, Local Sales Manager.

Chris Bourne, Engineering & Operations Director.

Andrew Bicknell, Chief Engineer.

Mary Ann Anaya, Business Manager.

KNWS-DT BMPCDT-20010612AEL GRANTED: 4/19/2002



© 2006 Warren Communications News

Tenesa Randall, Traffic Manager.

City of License: Katy. **Station DMA:** Houston, TX. **Rank:** 10.

Nielsen Data: Not available.

KRRT **Ch. 35**

Network Service: WBN.

Licensee: San Antonio (KRRT-TV) Licensee Inc., 10706 Beaver Dam Rd., Cockeysville, MD 21030.

Studio: 4335 N.W. Loop 410, San Antonio, TX 78229.

Mailing Address: 4335 N.W. Loop 410, San Antonio, TX 78229.

Phone: 210-366-1129. **Fax:** 210-377-4758.

E-mail: krrt@krrt.com

Web Site: http://www.krrt.com

Technical Facilities: Channel No. 35 (596-602 MHz). Authorized power: 5000-kw max. visual, 500-kw aural. Antenna: 1763-ft above av. terrain, 1520-ft. above ground, 3016-ft. above sea level.

Latitude 29° 36' 37"
Longitude 98° 53' 35"

Holds CP for change to 1691-ft above av. terrain, 1476-ft. above ground, 2972-ft. above sea level; lat. 29° 36' 38", long. 98° 53' 33", BPCT-20030128ABB.

Digital Facilities: Channel No. 32 (578-584 MHz). Power: 1000-kw max. visual. Antenna: 1741-ft above av. terrain, 1527-ft. above ground, 3023-ft. above sea level.

Latitude 29° 36' 38"
Longitude 98° 53' 33"

FCC Digital File Number: BPCDT-19991029ACH. Granted: April 30, 2004.

Note: Latitude and longitude coordinates shown are based on the North American Datum of 1927 (NAD 27) as currently required by the Mass Media Bureau of the FCC.

Multichannel TV Sound: Stereo only.

Satellite Earth Stations: Transmitter PYE; U.S. Tower, 2-meter Ku-band; United Satellite Systems, 5-meter C-band; Scientific-Atlanta, Collins receivers.

LMA: Local marketing agreement with KABB (F), San Antonio.

Ownership: Sinclair Broadcast Group Inc. (Group Owner).

Began Operation: November 6, 1985.

Represented (sales): Millennium Sales & Marketing.

Represented (legal): Shaw Pittman.

Personnel:

John Seabers, General Manager.

David Ostmo, Operations Director.

Dean Radla, Sales Director.

Ken Braswell, Local Sales Manager.

Robert Canales, National Sales Manager.

Hope Roth, Sales Promotion Director.

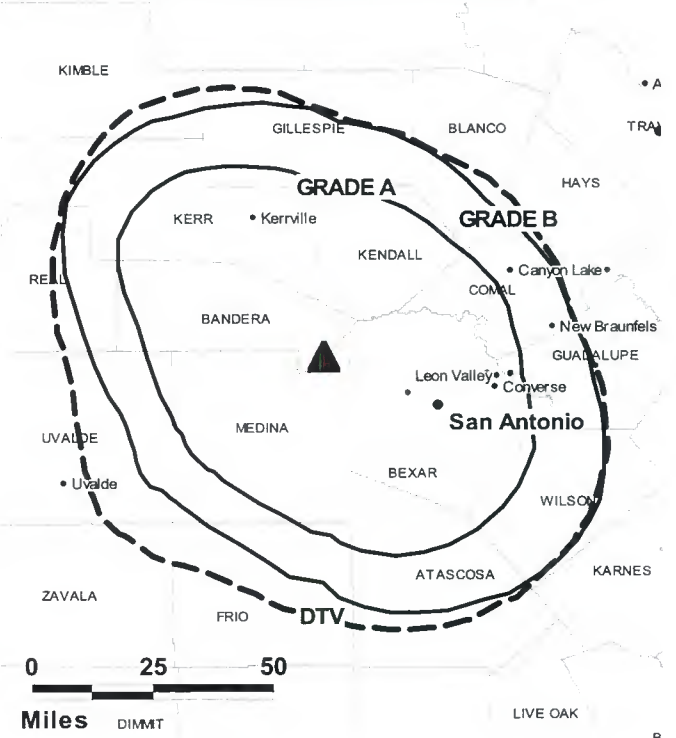
Mike Guerro, Chief Engineer.

Renae Flood, Regional Business Manager.

David Howitt, Marketing Director.

Vangie Moscorro, Promotion Director.

KRRT BPCT-20030128ABB GRANTED: 1/6/2004



KRRT-DT
Ch. 32

Network Service: WBN.

Licensee: San Antonio (KRRT-TV) Licensee Inc., 10706 Beaver Dam Rd., Cockeysville, MD 21030.

Studio: 4335 N.W. Loop 410, San Antonio, TX 78229.

Mailing Address: 4335 N.W. Loop 410, San Antonio, TX 78229.

Phone: 210-366-1129. **Fax:** 210-377-4758.

E-mail: krrt@krrt.com

Web Site: http://www.krrt.com

Technical Facilities: Channel No. 32 (578-584 MHz). Authorized power: 1000-kw max. visual. Antenna: 1741-ft above av. terrain, 1527-ft. above ground, 3023-ft. above sea level.

Latitude	29°	36'	38"
Longitude	98°	53'	33"

Note: Latitude and longitude coordinates shown are based on the North American Datum of 1927 (NAD 27) as currently required by the Mass Media Bureau of the FCC.

Ownership: Sinclair Broadcast Group Inc. (Group Owner).

Began Operation: May 15, 2003.

Represented (sales): Millennium Sales & Marketing.

Represented (legal): Shaw Pittman.

Personnel:

John Seabers, General Manager.

David Ostmo, Operations Director.

Dean Radla, Sales Director.

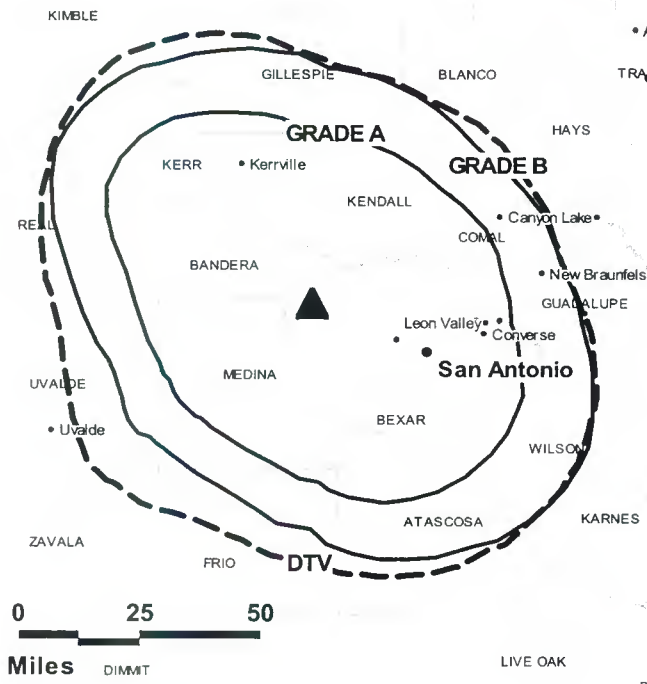
Ken Braswell, Local Sales Manager.

Robert Canales, National Sales Manager.

Hope Roth, Sales Promotion Director.

Mike Guerra, Chief Engineer.

KRRT-DT BPCDT-19991029ACH GRANTED: 4/30/2004



© 2006 Warren Communications News

Renae Flood, Regional Business Manager.

David Howitt, Marketing Director.

Vangie Moscorro, Promotion Director.

Teddy Scoggins, Traffic Manager.

City of License: Kerrville. **Station DMA:** San Antonio, TX. **Rank:** 37.

Nielsen Data: Not available.

KAKW-DT
Ch. 23

Network Service: WBN, UPN.

Grantee: Univision Communications Inc., 1999 Avenue of the Stars, Suite 3050, Los Angeles, CA 90067.

Mailing Address: 8803 Woodway Dr., Waco, TX 76712-2344.

Phone: 254-776-3844; 800-456-3844. **Fax:** 254-776-8032.

E-mail: staff@kwkt.com

Web Site: http://www.kwkt.com

Technical Facilities: Channel No. 23 (524-530 MHz). Authorized power: 39.4-kw max. visual. Antenna: 1813-ft above av. terrain, 1790-ft. above ground.

Latitude	30°	43'	34"
Longitude	97°	59'	23"

Note: Latitude and longitude coordinates shown are based on the North American Datum of 1927 (NAD 27) as currently required by the Mass Media Bureau of the FCC.

Ownership: Univision Communications Inc. (Group Owner).

Began Operation: Station operating under Special Temporary Authority at 45-kw visual; no on-air date.

Represented (sales): Continental Television Sales.

Personnel:

Ron Crowder, General Manager.

Bill Knobler, General Sales Manager.

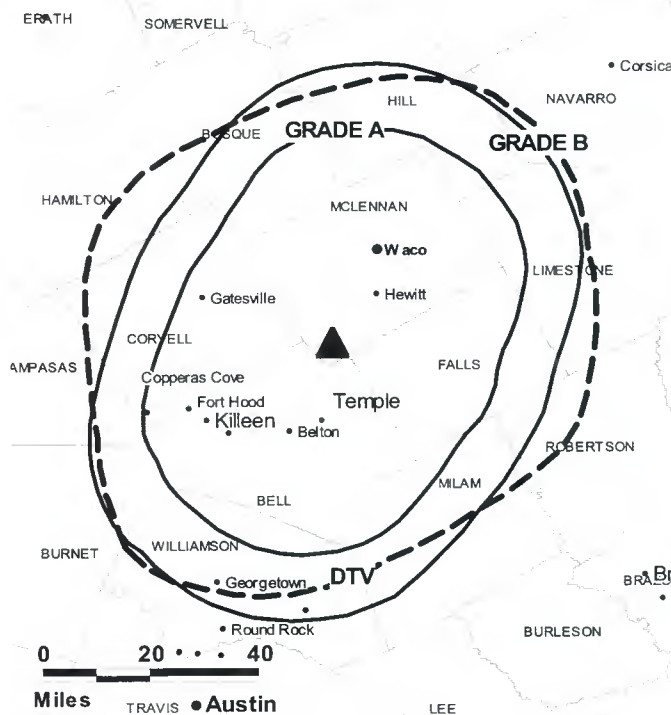
Duane Sartor, Operations Manager.

Caroline Nelson, Traffic Manager.

Edna Williams, Business Manager.

Lou Stronger, Chief Engineer.

KAKW-DT BPCDT-19991027ADJ GRANTED: 3/7/2001



© 2006 Warren Communications News

Robin Rice, National Sales Manager.

City of License: Killeen. **Station DMA:** Austin, TX. **Rank:** 53.

Nielsen Data: Not available.

KAKW-TV
(formerly KAKW)
Ch. 62

Network Service: WBN, UPN.

Licensee: KAKW License Partnership LP, 1999 Avenue of the Stars, Suite 3050, Los Angeles, CA 90067.

Studio: 8803 Woodway Dr., Waco, TX 76712-2344.

Mailing Address: 8803 Woodway Dr., Waco, TX 76712-2344.

Phone: 254-776-3844; 800-456-3844. **Fax:** 254-776-8032.

E-mail: staff@kwkt.com

Web Site: http://www.kwkt.com

Technical Facilities: Channel No. 62 (758-764 MHz). Authorized power: 1650-kw max. visual. Antenna: 1814-ft above av. terrain, 1790-ft. above ground, 2926-ft. above sea level.

Latitude 30° 43' 33"
Longitude 97° 59' 24"

Digital Facilities: Channel No. 23 (524-530 MHz). Power: 39.4-kw max. visual. Antenna: 1813-ft above av. terrain, 1790-ft. above ground.

Latitude 30° 43' 34"
Longitude 97° 59' 23"

FCC Digital File Number: BPCDT-19991027ADJ. Granted: March 07, 2001.

Note: Latitude and longitude coordinates shown are based on the North American Datum of 1927 (NAD 27) as currently required by the Mass Media Bureau of the FCC.

LMA: Local marketing agreement with KWKT (F), Waco.

Ownership: Univision Communications Inc. (Group Owner).

Began Operation: May 31, 1996. Sale to present owner by White Knight Holding Inc. approved by FCC December 10, 2001.

Represented (sales): Continental Television Sales.

Represented (engineering): Marsand Inc.

Personnel:

Ron Crowder, General Manager.

Robin Rice, National Sales Manager.

Lou Strouger, Chief Engineer.

Bill Knobler, General Sales Manager.

Duane Sartor, Operations Manager.

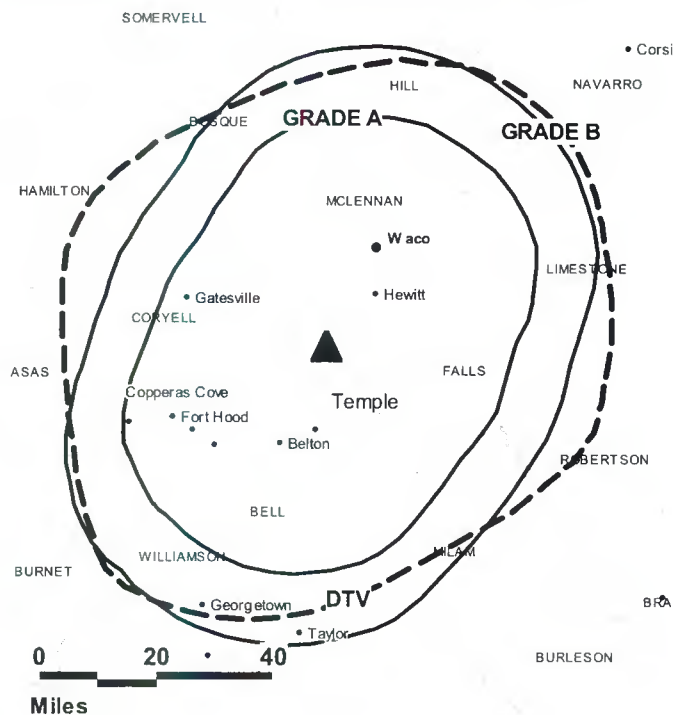
Caroline Nelson, Traffic Manager.

Edna Williams, Business Manager.

Rates: On request.

City of License: Killeen. **Station DMA:** Austin, TX. **Rank:** 53.

KAKW-TV BMPCT-951006KF GRANTED: 12/11/1995



Circulation © 2005 Nielsen. Coverage based on Nielsen study.

GrandTotal	Cable TV Households	Non-cable TV Households	Total TV Households
Estimated Station Totals *	104,330	115,670	220,000
Average Weekly Circulation (2005)	6,357	6,721	13,078
Average Daily Circulation (2005)			5,197
Station DMA Total	Cable TV Households	Non-cable TV Households	Total TV Households
Estimated Station Totals *	0	115,670	115,670
Average Weekly Circulation (2005)	0	6,721	6,721
Average Daily Circulation (2005)			1,851
Other DMA Total	Cable TV Households	Non-cable TV Households	Total TV Households
Estimated Station Totals *	104,330	0	104,330
Average Weekly Circulation (2005)	6,357	0	6,357
Average Daily Circulation (2005)			3,346

*Estimated station totals are sums of the Nielsen TV and Cable TV household estimates for each county in which the station registers viewing of more than 5% as per the Nielsen Survey Methods.

KLDT
Ch. 55

Network Service: IND.

Licensee: Johnson Broadcasting of Dallas Inc., 8440 W. Park, Houston, TX 77063.

Studio: 2450 Rockbrook Dr., Lewisville, TX 75067.

Mailing Address: 2450 Rockbrook Dr., Lewisville, TX 75067.

Phone: 972-316-2115; 713-974-5697. **Fax:** 972-316-1112.

E-mail: garysaenz@att.net

Technical Facilities: Channel No. 55 (716-722 MHz). Authorized power: 3240-kw max. visual. Antenna: 469-ft above av. terrain, 472-ft. above ground, 994-ft. above sea level.

Latitude	33°	00'	19"
Longitude	96°	58'	59"

Holds CP for change to 5000-kw max. visual, 1621-ft above av. terrain, 1473-ft. above ground, 2290-ft. above sea level; lat. 32° 32' 36", long. 96° 57' 32", BPCT-20020307ABK.

Transmitter: 2450 Rockbrook (St. Rd. 3040), Lewisville; 8.7-mi. SE of Lake Dallas.

Digital Facilities: Channel No. 54 (710-716 MHz). Power: 75-kw max. visual. Antenna: 1621-ft above av. terrain, 1473-ft. above ground.

Latitude	32°	32'	36"
Longitude	96°	57'	32"

Note: Latitude and longitude coordinates shown are based on the North American Datum of 1927 (NAD 27) as currently required by the Mass Media Bureau of the FCC.

Ownership: Douglas Johnson (Group Owner).

Began Operation: October 1, 1997.

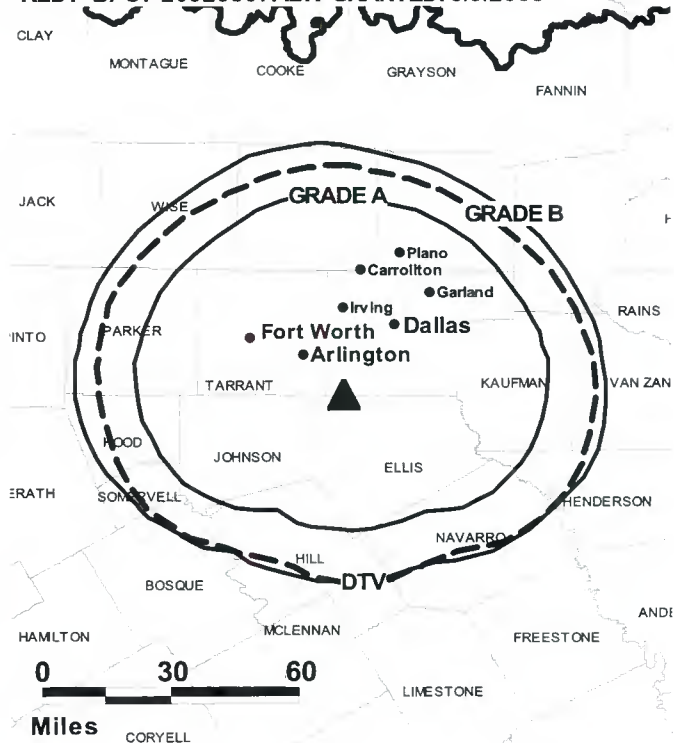
Represented (legal): Smithwick & Belendiuk PC.

Personnel:

Douglas Johnson, General Manager.

Gary Saenz, Master Control Supervisor.

KLDT BPCT-20020307ABK GRANTED: 5/9/2003



© 2006 Warren Communications News

Andrew Bicnel, Chief Engineer.

Rates: On request.

City of License: Lake Dallas. **Station DMA:** Dallas-Fort Worth, TX. **Rank:** 7.

Nielsen Data: Not available.

KLDT-DT
Ch. 54

Network Service: IND.

Grantee: Johnson Broadcasting of Dallas Inc., 8440 W. Park, Houston, TX 77063.

Studio: 2450 Rockbrook Dr., Lewisville, TX 75067.

Mailing Address: 2450 Rockbrook Dr., Lewisville, TX 75067.

Phone: 972-316-2115. **Fax:** 972-316-1112.

E-mail: garysanz@att.net

Technical Facilities: Channel No. 54 (710-716 MHz). Authorized power: 75-kw max. visual. Antenna: 1621-ft above av. terrain, 1473-ft. above ground.

Latitude	32°	32'	36"
Longitude	96°	57'	32"

Note: Latitude and longitude coordinates shown are based on the North American Datum of 1927 (NAD 27) as currently required by the Mass Media Bureau of the FCC.

Ownership: Douglas Johnson (Group Owner).

Began Operation: February 1, 2003. Station operating under Special Temporary Authority at 3.25-kw max. visual.

Personnel:

Douglas Johnson, General Manager.

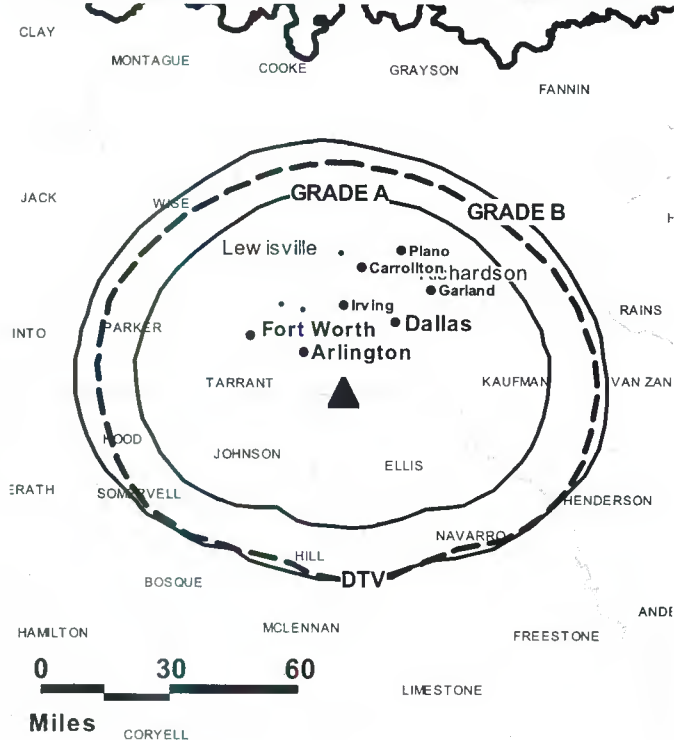
Gary Saenz, Master Control Supervisor.

Andrew Bicnel, Chief Engineer.

City of License: Lake Dallas. **Station DMA:** Dallas-Fort Worth, TX. **Rank:** 7.

Nielsen Data: Not available.

KLDT-DT BMPCDT-20020307ABJ GRANTED: 4/18/2002



© 2006 Warren Communications News

KGNS-DT
Ch. 15

Network Service: NBC.

Grantee: SagamoreHill Broadcasting of Texas LLC, 3825 Inverness Way, Augusta, GA 30907.

Studio: 120 W. Del Mar Blvd., Laredo, TX 78045.

Mailing Address: Box 2829, Laredo, TX 78044.

Phone: 956-727-8888. **Fax:** 956-727-5336.

E-mail: nsanchez@pro8news.com

Web Site: <http://www.pro8news.com>

Technical Facilities: Channel No. 15 (476-482 MHz). Authorized power: 1000-kw max. visual. Antenna: 935-ft above av. terrain, 242-ft. above ground.

Latitude	27°	40'	21"
Longitude	99°	39'	51"

Note: Latitude and longitude coordinates shown are based on the North American Datum of 1927 (NAD 27) as currently required by the Mass Media Bureau of the FCC.

Ownership: SagamoreHill Broadcasting LLC (Group Owner).

Began Operation: Station operating under Special Temporary Authority at 1.12-kw max. visual; no on-air date

Represented (legal): Wiley, Rein & Fielding.

Represented (sales): Continental Television Sales.

Personnel:

Mary Nell Sanchez, Vice President & General Manager.

Jose Luis Salinas, Production Manager.

Ramiro Saucedo, Creative Services Director.

Olga Ramirez, Traffic Manager.

Juan Cue, Local Sales Manager.

Carlos Salinas, National & Regional Sales Manager.

Raymond Gomez, News Director.

David York, Chief Engineer.

Maria Lopez, Programming Director.

City of License: Laredo. **Station DMA:** Laredo, TX. **Rank:** 188.

Nielsen Data: Not available.

KGNS-TV

Ch. 8

Network Service: NBC.

Licensee: SagamoreHill Broadcasting of Texas LLC, 3825 Inverness Way, Augusta, GA 30907.

Studio: 120 W. Del Mar Blvd., Laredo, TX 78045.

Mailing Address: Box 2829, Laredo, TX 78045.

Phone: 956-727-8888. **Fax:** 956-727-5336.

E-mail: nsanchez@pro8news.com

Web Site: http://www.pro8news.com

Technical Facilities: Channel No. 8 (180-186 MHz). Authorized power: 316-kw visual, 42.2-kw aural. Antenna: 1024-ft above av. terrain, 1033-ft. above ground, 1519-ft. above sea level.

Latitude 27° 40' 21"
Longitude 99° 39' 51"

Transmitter: 6.52-mi. N of Islitas.

Digital Facilities: Channel No. 15 (476-482 MHz). Power: 1000-kw max. visual. Antenna: 935-ft above av. terrain, 242-ft. above ground.

Latitude 27° 40' 21"
Longitude 99° 39' 51"

FCC Digital File Number: BPCDT-19991026ABK. Granted: November 01, 2002.

Note: Latitude and longitude coordinates shown are based on the North American Datum of 1927 (NAD 27) as currently required by the Mass Media Bureau of the FCC.

News Service: AP.

Ownership: SagamoreHill Broadcasting LLC (Group Owner).

Began Operation: January 5, 1956. Transfer by partners H. C. Avery Jr. & David H. Cole to Donald W. Reynolds approved by FCC July 30, 1958 (Television Digest, Vol. 14:28, 32). Sale to T. Frank Smith Jr., et al., approved by FCC October 4, 1977. Sale to Burke Broadcasting approved by FCC October 28, 1983; rescinded November 2, 1983; granted December 15, 1983. Federal court subsequently ordered that Burke sell station back to Gulf Coast Broadcasting Co., to be followed by sale to Century Development Corp. (Malcolm I. Glazer). Sale to present owner by The Malcolm Glazer Trust approved by FCC September 28, 2004.

Represented (sales): Continental Television Sales.

Represented (legal): Wiley, Rein & Fielding.

Personnel:

Mary Nell Sanchez, Vice President & General Manager.

Juan Cue, Local Sales Manager.

Carlos Salinas, National & Regional Sales Manager.

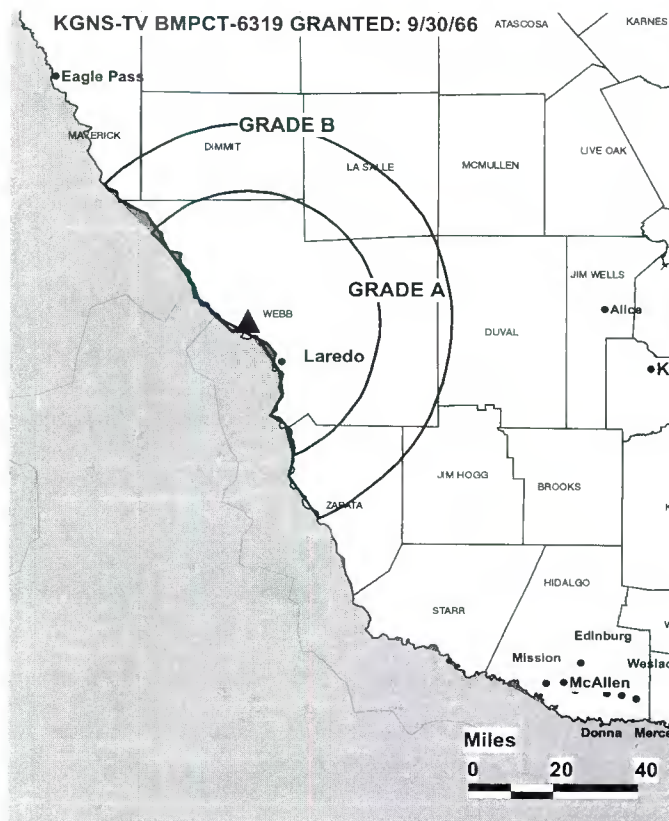
Raymond Gomez, News Director.

David York, Chief Engineer.

Maria Lopez, Programming Director.

Jose Luis Salinas, Production Manager.

Ramiro Saucedo, Creative Services Director.



© 2006 Warren Communications News

Olga Ramirez, Traffic Manager.

Rates: On request.

City of License: Laredo. **Station DMA:** Laredo, TX. **Rank:** 188.

Circulation © 2005 Nielsen. Coverage based on Nielsen study.

GrandTotal	Cable TV Households	Non-cable TV Households	Total TV Households
Estimated Station Totals *	40,780	20,880	61,660
Average Weekly Circulation (2005)	23,436	5,653	29,089
Average Daily Circulation (2005)			17,057
Station DMA Total	Cable TV Households	Non-cable TV Households	Total TV Households
Estimated Station Totals *	38,030	20,370	58,400
Average Weekly Circulation (2005)	23,274	5,602	28,876
Average Daily Circulation (2005)			16,936
Other DMA Total	Cable TV Households	Non-cable TV Households	Total TV Households
Estimated Station Totals *	2,750	510	3,260
Average Weekly Circulation (2005)	162	51	213
Average Daily Circulation (2005)			121

*Estimated station totals are sums of the Nielsen TV and Cable TV household estimates for each county in which the station registers viewing of more than 5% as per the Nielsen Survey Methods.

KLDO-DT
Ch. 19

Network Service: UNV.

Grantee: Entravision Holdings LLC, 801 N. Jackson, McAllen, TX 78504.

Studio: 222 Bob Bullock Loop, Laredo, TX 78043.

Mailing Address: 222 Bob Bullock Loop, Laredo, TX 78043.

Phone: 956-727-0027. **Fax:** 956-727-2673.

E-mail: esolis@entravision.com

Web Site: <http://www.kldo-tv27.com>

Technical Facilities: Channel No. 19 (500-506 MHz). Authorized power: 200-kw max. visual. Antenna: 162-ft above av. terrain, 248-ft. above ground.

Latitude	27°	30'	04"
Longitude	99°	30'	37"

Note: Latitude and longitude coordinates shown are based on the North American Datum of 1927 (NAD 27) as currently required by the Mass Media Bureau of the FCC.

Ownership: Entravision Communications Corp. (Group Owner).

Began Operation: Station operating under Special Temporary Authority at 7-kw max. visual; no on-air date.

Personnel:

Terry Elena Ordaz, General Manager & General Sales Manager.

Carla Jenkins, Local Sales Manager.

Mike Graytan, News Director.

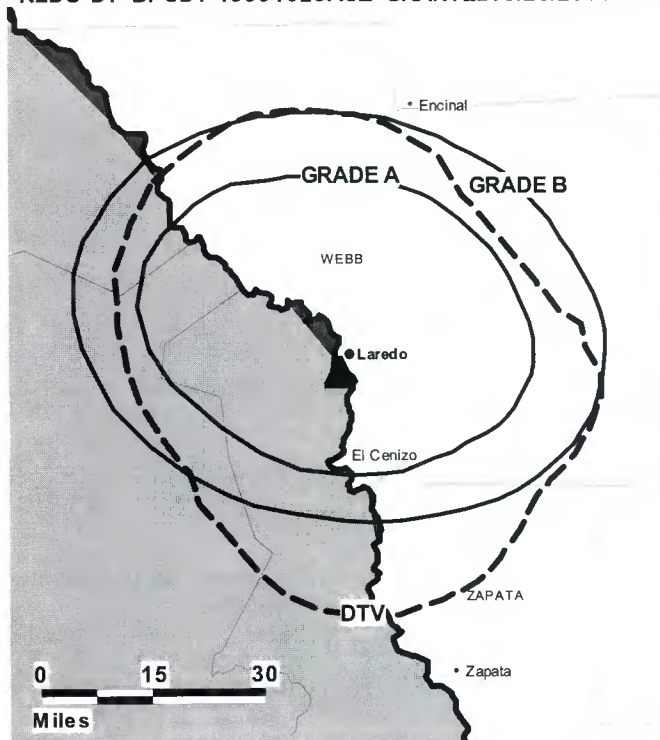
Joe Martinez, Chief Engineer.

Elizabeth Canavati, Business Manager.

Ime Valenzuele, Promotion Director.

Bill Teogarcia, Production Manager.

KLDO-DT BPCDT-19991025ACZ GRANTED: 8/20/2001



© 2006 Warren Communications News

Isa Gonzales, Traffic Manager.

City of License: Laredo. **Station DMA:** Laredo, TX. **Rank:** 188.

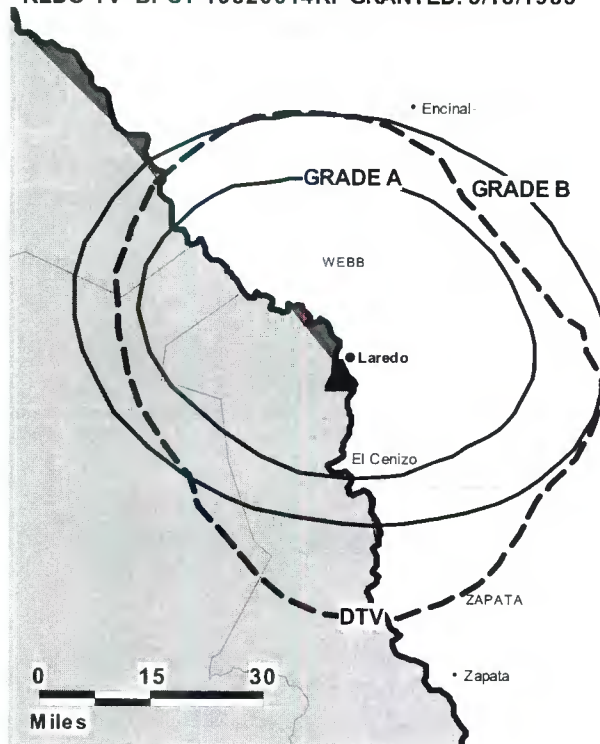
Nielsen Data: Not available.

KLDO-TV**Ch. 27****Network Service:** UNV.**Licensee:** Entravision Holdings LLC, 801 N. Jackson, McAllen, TX 78504.**Studio:** 222 Bob Bullock Loop, Laredo, TX 78043.**Mailing Address:** 222 Bob Bullock Loop, Laredo, TX 78043.**Phone:** 956-727-0027. **Fax:** 956-727-2673.**E-mail:** esolis@entravision.com**Web Site:** <http://www.kldo-tv27.com>**Technical Facilities:** Channel No. 27 (548-554 MHz). Authorized power: 3720-kw max. visual, 372-kw aural. Antenna: 220-ft above av. terrain, 352-ft. above ground, 732-ft. above sea level.

Latitude	27°	30'	04"
Longitude	99°	30'	37"

Transmitter: St. Maria & Zaragoza Sts.**Digital Facilities:** Channel No. 19 (500-506 MHz). Power: 200-kw max. visual. Antenna: 162-ft above av. terrain, 248-ft. above ground.

Latitude	27°	30'	04"
Longitude	99°	30'	37"

FCC Digital File Number: BPCDT-19991025ACZ. Granted: August 20, 2001.**Note:** Latitude and longitude coordinates shown are based on the North American Datum of 1927 (NAD 27) as currently required by the Mass Media Bureau of the FCC.**SNG Mobile Dish:** M/A-Com, .**Ownership:** Entravision Communications Corp. (Group Owner).**Began Operation:** December 18, 1984.**Represented (sales):** Univision.**Represented (legal):** Thompson, Hine & Flory LLP.**Personnel:****Terry Elena Ordaz**, General Manager & General Sales Manager.**Carla Bafidis Jenkins**, Local Sales Manager.**Mike Graytan**, News Director.**Joe Martinez**, Chief Engineer.**Elizabeth Canavati**, Business Manager.**Ime Valenzuele**, Promotion Director.**Bill Luis Teogarcia**, Production Manager.**Isa Gonzales**, Traffic Manager.**KLDO-TV BPCT-19820614KI GRANTED: 5/18/1983**

© 2006 Warren Communications News

Highest 30 Sec. Rate: \$325.**City of License:** Laredo. **Station DMA:** Laredo, TX. **Rank:** 188.

Circulation © 2005 Nielsen. Coverage based on Nielsen study.

GrandTotal	Cable TV Households	Non-cable TV Households	Total TV Households
Estimated Station Totals *	38,030	20,370	58,400
Average Weekly Circulation (2005)	21,715	13,831	35,546
Average Daily Circulation (2005)			23,068
Station DMA Total	Cable TV Households	Non-cable TV Households	Total TV Households
Estimated Station Totals *	38,030	20,370	58,400
Average Weekly Circulation (2005)	21,715	13,831	35,546
Average Daily Circulation (2005)			23,068

*Estimated station totals are sums of the Nielsen TV and Cable TV household estimates for each county in which the station registers viewing of more than 5% as per the Nielsen Survey Methods.

KVTV
Ch. 13
(Satellite of KZTV, Corpus Christi)

Network Service: CBS.

Licensee: K-SIX Television Inc., 301 Artesian St., Corpus Christi, TX 78401.

Studio: 2600 Shea & Anna Sts., Laredo, TX 78041.

Mailing Address: Box 2039, Laredo, TX 78044-2039.

Phone: 956-727-1300. **Fax:** 956-723-0474.

E-mail: contactus@kztv10.com

Web Site: http://www.kvtv.com

Technical Facilities: Channel No. 13 (210-216 MHz). Authorized power: 87.5-kw visual, 17.4-kw aural. Antenna: 920-ft above av. terrain, 1035-ft. above ground, 1449-ft. above sea level.

Latitude 27° 31' 04"
 Longitude 99° 31' 20"

Holds CP for change to 316-kw visual, 924-ft above av. terrain, 988-ft. above ground, 1402-ft. above sea level; lat. 27° 31' 12", long. 99° 31' 19", BPCT-20010116AHQ.

Transmitter: Anna & Shea Sts.

Digital Facilities: Channel No. 14 (470-476 MHz). Power: 200-kw max. visual. Antenna: 856-ft above av. terrain, 919-ft. above ground.

Latitude 27° 31' 12"
 Longitude 99° 31' 19"

FCC Digital File Number: BPCDT-19991101AKI. Granted: July 13, 2001.

Note: Latitude and longitude coordinates shown are based on the North American Datum of 1927 (NAD 27) as currently required by the Mass Media Bureau of the FCC.

News Services: UPI, Southwest Newswire, CBS Newspath.

Ownership: K-SIX Television Inc. (Group Owner).

Began Operation: December 28, 1973.

Represented (sales): Millennium Sales & Marketing.

Personnel:

Dale Remy, President, General Manager & Program Director.

Shelly Langhan, General Sales Manager.

Billy Brotherton, Local Sales Manager.

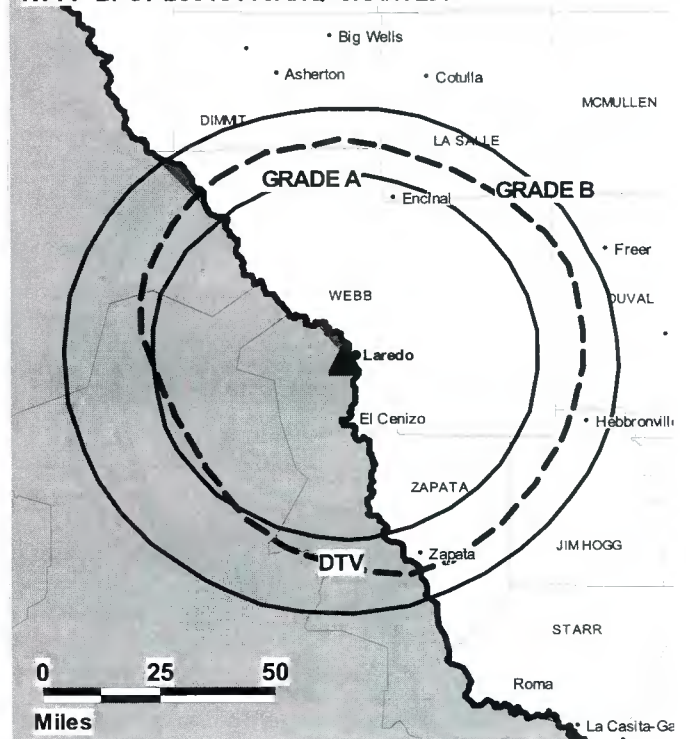
Kent Harrell, News Director.

Rich Hutchinson, Chief Engineer.

Amando Solis, Business Manager.

Carol Rostohar, Promotion Director.

KVTV BPCT-20010116AHQ GRANTED: 1/30/2001



© 2006 Warren Communications News

Sherry Lemerond, Traffic Manager.

Highest 30 Sec. Rate: \$250.

City of License: Laredo. **Station DMA:** Laredo, TX. **Rank:** 188.

Circulation © 2005 Nielsen. Coverage based on Nielsen study.

GrandTotal	Cable TV Households	Non-cable TV Households	Total TV Households
Estimated Station Totals *	38,030	20,370	58,400
Average Weekly Circulation (2005)	13,196	5,154	18,350
Average Daily Circulation (2005)			7,242
Station DMA Total	Cable TV Households	Non-cable TV Households	Total TV Households
Estimated Station Totals *	38,030	20,370	58,400
Average Weekly Circulation (2005)	13,196	5,154	18,350
Average Daily Circulation (2005)			7,242

*Estimated station totals are sums of the Nielsen TV and Cable TV household estimates for each county in which the station registers viewing of more than 5% as per the Nielsen Survey Methods.

KVTV-DT

Ch. 14

Network Service: CBS.

Grantee: K-SIX Television Inc., Box TV-10, Corpus Christi, TX 78403.

Studio: 2600 Shea & Anna Sts., Laredo, TX 78041.

Mailing Address: Box 2039, Laredo, TX 78044.

Phone: 956-727-1300. **Fax:** 956-723-0474.

E-mail: contactus@kztv10.com

Web Site: <http://www.kvtv.com>

Technical Facilities: Channel No. 14 (470-476 MHz). Authorized power: 200-kw max. visual. Antenna: 856-ft above av. terrain, 919-ft. above ground.

Latitude	27°	31'	12"
Longitude	99°	31'	19"

Note: Latitude and longitude coordinates shown are based on the North American Datum of 1927 (NAD 27) as currently required by the Mass Media Bureau of the FCC.

Ownership: K-SIX Television Inc. (Group Owner).

Began Operation: Station operating; no on-air date.

Represented (sales): Millennium Sales & Marketing.

Personnel:

Dale Remy, President, General Manager & Program Director.

Shelly Langan, General Sales Manager.

Billy Brotherton, Local Sales Manager.

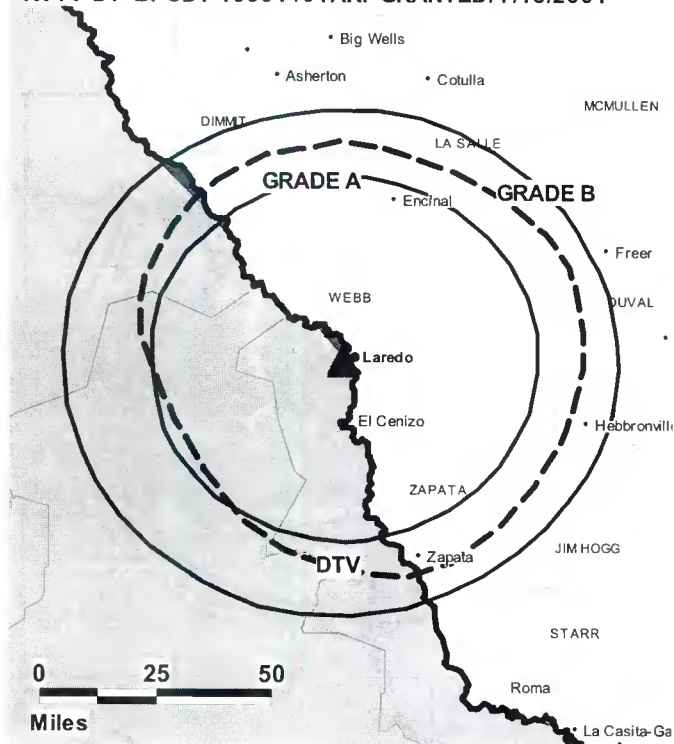
Kent Harrell, News Director.

Rich Hutchinson, Chief Engineer.

Amando Solis, Business Manager.

Carol Rostohar, Promotion Director.

KVTV-DT BPCDT-19991101AKI GRANTED: 7/13/2001



© 2006 Warren Communications News

Sherry Lemerond, Traffic Manager.

City of License: Laredo. **Station DMA:** Laredo, TX. **Rank:** 188.

Nielsen Data: Not available.

XHFTX **Ch. 57**

Network Service: UPN, FOX.

Licensee: Televisa.

Studio: 1505 Calle del Norte, Suite 400, Laredo, TX 78041.

Mailing Address: 1505 Calle del Norte, Suite 400, Laredo, TX 78041.

Phone: 956-728-0165. **Fax:** 956-728-0841.

E-mail: pablo.rendon@cox.com

Technical Facilities: Channel No. 57 (728-734 MHz). Authorized power: 1837.84-kw visual, 656-ft. above sea level.

Latitude	27°	26'	41.5"
Longitude	99°	30'	30.2"

Note: Latitude and longitude coordinates shown are based on the North American Datum of 1927 (NAD 27) as currently required by the Mass Media Bureau of the FCC.

Ownership: Televisa (Group Owner).

Began Operation: September 4, 1994.

Represented (sales): Petry Television Inc.

Represented (legal): Protele.

Personnel:

Pablo Rendon, General Manager.

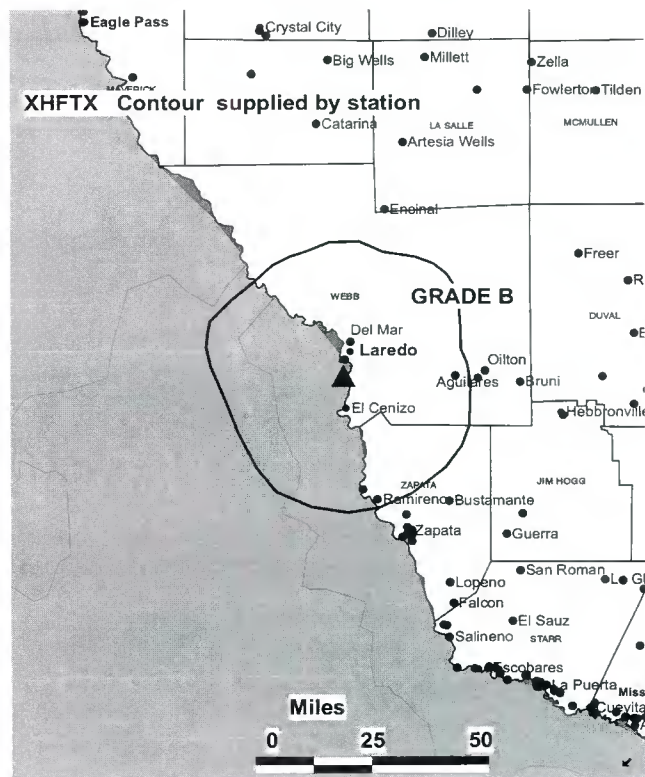
Brent Skinner, General Sales Manager.

Emmet Wells, National Sales Manager.

Ruben Lopez Rubio, Chief Engineer.

Juan C. Vazquez, Program Director.

Rates: On request.



© 2006 Warren Communications News

City of License: Laredo. **Station DMA:** Laredo, TX. **Rank:** 188.

Nielsen Data: Not available.

KXAM-DT
Ch. 27

Network Service: NBC.

Grantee: KXAN Inc., Box 490, Austin, TX 78767.

Studio: 908 W. Martin L. King Blvd., Austin, TX 78701.

Mailing Address: Box 490, Austin, TX 78767.

Phone: 512-476-3636. **Fax:** 512-476-1520.

E-mail: news36@kxan.com

Web Site: <http://www.kxam14.com>

Technical Facilities: Channel No. 27 (548-554 MHz). Authorized power: 660-kw max. visual. Antenna: 817-ft above av. terrain, 394-ft. above ground, 1932-ft. above sea level.

Latitude	30°	40'	36"
Longitude	98°	33'	59"

Note: Latitude and longitude coordinates shown are based on the North American Datum of 1927 (NAD 27) as currently required by the Mass Media Bureau of the FCC.

Ownership: LIN TV Corp. (Group Owner).

Began Operation: Station operating under Special Temporary Authority at 125-kw max. visual; no on-air date.

Personnel:

Carlos Fernandez, President & General Manager.

James Holowaty, Operations & Production Manager.

Teansie Garfield, General Sales Manager.

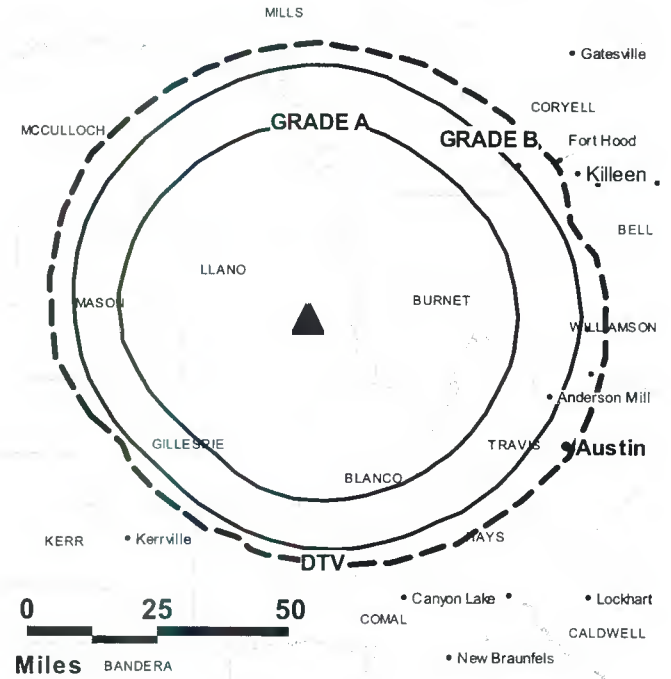
Bruce Whiteaker, News Director.

Mark Dunham, Engineering Manager.

Anne Peterson, Business Manager.

Regina Sota, Program Director.

KXAM-DT BPCDT-19991018AAV GRANTED: 11/12/2004



© 2006 Warren Communications News

Jim Canning, Promotion Director.

Laura Hansen, Traffic Manager.

City of License: Llano. **Station DMA:** Austin, TX. **Rank:** 53.

Nielsen Data: Not available.

KXAM-TV
Ch. 14
(Satellite of KXAN-TV, Austin)

Network Service: NBC.

Licensee: KXAN Inc., Box 490, Austin, TX 78767.

Studio: 908 W. Martin L. King Jr. Blvd., Austin, TX 78701.

Mailing Address: Box 490, Austin, TX 78767.

Phone: 512-476-3636. **Fax:** 512-469-0630.

E-mail: news36@kxan.com

Web Site: http://www.kxam14.com

Technical Facilities: Channel No. 14 (470-476 MHz). Authorized power: 3160-kw max. visual. Antenna: 883-ft above av. terrain, 459-ft. above ground, 1998-ft. above sea level.

Latitude	30°	40'	36"
Longitude	98°	33'	59"

Transmitter: 8-mi. SE of Llano, off State Rte. 71.

Digital Facilities: Channel No. 27 (548-554 MHz). Power: 660-kw max. visual. Antenna: 817-ft above av. terrain, 394-ft. above ground, 1932-ft. above sea level.

Latitude	30°	40'	36"
Longitude	98°	33'	59"

FCC Digital File Number: BPCDT-19991018AAV. Granted: November 12, 2004.

Note: Latitude and longitude coordinates shown are based on the North American Datum of 1927 (NAD 27) as currently required by the Mass Media Bureau of the FCC.

Ownership: LIN TV Corp. (Group Owner).

Began Operation: September 6, 1991. Sale of controlling interest in LIN from AT&T to Hicks, Muse, Tate & Furst approved by FCC March 2, 1998 (Television Digest, Vol. 37:33, 42; 38:2, 10). Proposed sale of Hicks, Muse interest to Chancellor Media dismissed.

Represented (legal): Covington & Burling.

Personnel:

Carlos Fernandez, President & General Manager.

James Holowaty, Operations & Production Manager.

Teansie Garfield, General Sales Manager.

Bruce Whiteaker, News Director.

Mark Dunham, Chief Engineer.

Anne Peterson, Business Manager.

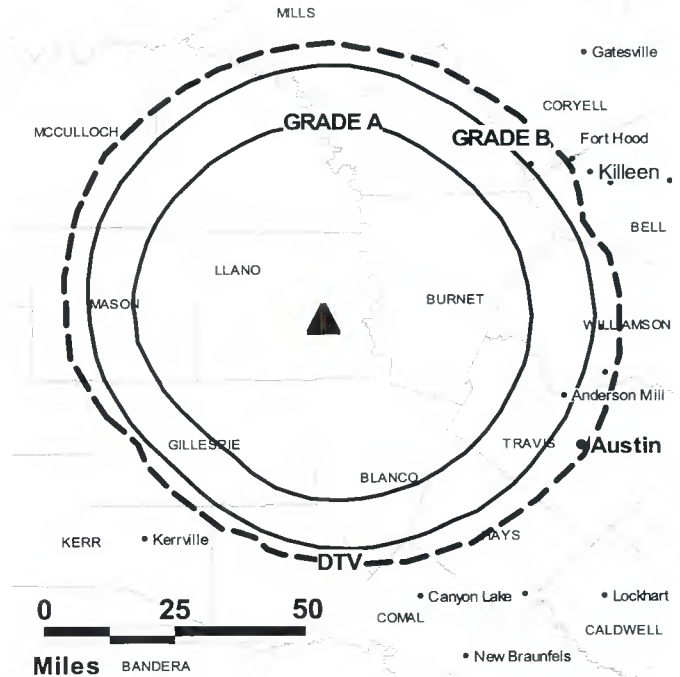
Regina Sota, Program Director.

Jim Canning, Promotion Director.

Laura Hansen, Traffic Manager.

Rates: On request.

KXAM-TV BMPCT-19890509KG GRANTED: 11/15/1990



© 2006 Warren Communications News

City of License: Llano. **Station DMA:** Austin, TX. **Rank:** 53.

Circulation © 2005 Nielsen. Coverage based on Nielsen study.

GrandTotal	Cable TV Households	Non-cable TV Households	Total TV Households
Estimated Station Totals *	10,920	22,390	33,310
Average Weekly Circulation (2005)	6,569	3,123	9,692
Average Daily Circulation (2005)			5,197
Station DMA Total	Cable TV Households	Non-cable TV Households	Total TV Households
Estimated Station Totals *	7,270	21,190	28,460
Average Weekly Circulation (2005)	4,616	2,919	7,535
Average Daily Circulation (2005)			4,617
Other DMA Total	Cable TV Households	Non-cable TV Households	Total TV Households
Estimated Station Totals *	3,650	1,200	4,850
Average Weekly Circulation (2005)	1,953	204	2,157
Average Daily Circulation (2005)			580

*Estimated station totals are sums of the Nielsen TV and Cable TV household estimates for each county in which the station registers viewing of more than 5% as per the Nielsen Survey Methods.

KCEB
Ch. 54

Network Service: UPN.

Permittee: Estes Broadcasting Inc., 910 Travis St., Suite 2030, Houston, TX 77002.

Studio: 701 N. Access Rd., Longview, TX 75602.

Mailing Address: 701 N. Access Rd., Longview, TX 75602.

Phone: 903-553-0054. **Fax:** 903-753-6673.

Technical Facilities: Channel No. 54 (710-716 MHz). Authorized power: 5000-kw max. visual. Antenna: 829-ft above av. terrain, 716-ft. above ground, 1178-ft. above sea level.

Latitude	32°	35'	36"
Longitude	94°	49'	10"

Holds CP for change to 878-ft above av. terrain, 815-ft. above ground, 1326-ft. above sea level; lat. 32° 15' 36", long. 94° 57' 002", BPCT-20040521AGY.

Transmitter: 0.2-mi. N of intersection of Rtes. 300 & 1844 at Seven Pines, Upshur County.

Note: Latitude and longitude coordinates shown are based on the North American Datum of 1927 (NAD 27) as currently required by the Mass Media Bureau of the FCC.

Ownership: Estes Broadcasting LLC.

Began Operation: July 20, 2003. Transfer of control to Dimension Enterprises Ltd. (Charles H. Chatelain) from JMI Services Inc. approved by FCC November 24, 2003.

Represented (legal): Fletcher, Heald & Hildreth PLC.

Represented (engineering): Cavell, Mertz & Davis Inc.

Personnel:

Tony Cruz, General Manager.

Tyrone Curl, General Sales Manager.


Hugh Peavy, Chief Engineer.

Jeremy Butler, Promotion Director.

Dale Lessenberry, Creative Services Director.

KCEB BPCT-20040521AGY GRANTED: 11/4/2004

• Sulphur Springs



Andril Dickey, Traffic Liaison.

City of License: Longview.

Station DMA: Tyler-Longview (Lufkin & Nacogdoches), TX. **Rank:** 111.

Nielsen Data: Not available.

KFXK-DT
Ch. 31

Network Service: FOX.

Grantee: Warwick Communications Inc., 1116-G Coolidge Dr., Lafayette, LA 70503.

Studio: 701 N. Access Rd., Longview, TX 75602.

Mailing Address: 701 N. Access Rd., Longview, TX 75602.

Phone: 903-236-0051; 903-758-1691. **Fax:** 903-753-6637.

E-mail: news@nbc56.com

Web Site: http://www.fox51.com

Technical Facilities: Channel No. 31 (572-578 MHz). Authorized power: 1000-kw max. visual. Antenna: 1184-ft above av. terrain, 1109-ft. above ground.

Latitude	32°	15'	35"
Longitude	94°	57'	02"

Note: Latitude and longitude coordinates shown are based on the North American Datum of 1927 (NAD 27) as currently required by the Mass Media Bureau of the FCC.

Ownership: White Knight Holdings Inc. (Group Owner).

Began Operation: Station operating under Special Temporary Authority at 0.25-kw max. visual; no on-air date

Represented (sales): Millennium Sales & Marketing.

Personnel:

Tony Cruz, General Manager.

Tyrone Curl, Local Sales Manager.

Janet Gregg, News Director.

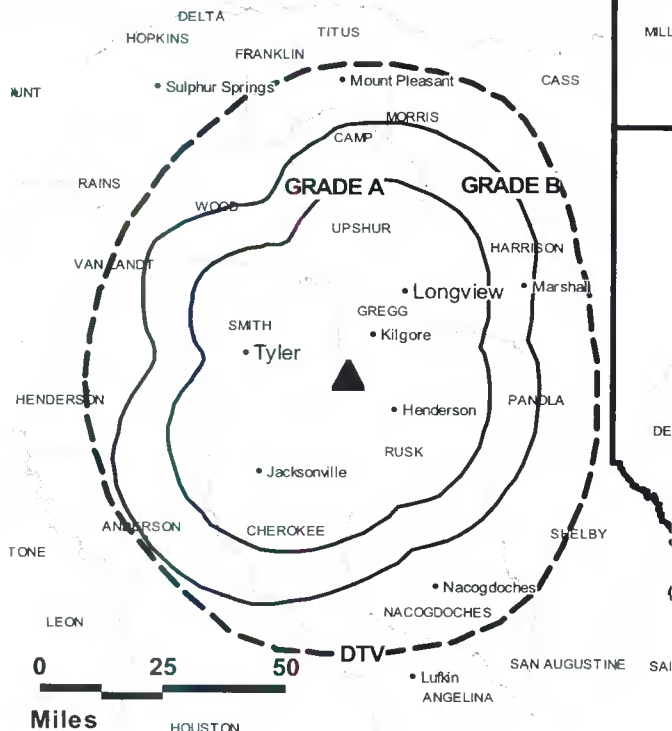
Hugh Peavy, Engineering Director.

Shawna Kahn, Business Manager.

Drew Balch, Program Director.

Jeremy Butler, Promotion Director.

KFXK-DT BPCDT-19991027ACM GRANTED: 3/7/2001



© 2006 Warren Communications News

Connie Jobe, Traffic Manager.

City of License: Longview.

Station DMA: Tyler-Longview (Lufkin & Nacogdoches), TX. **Rank:** 111.

Nielsen Data: Not available.

KAMC

Ch. 28

Network Service: ABC.

Licensee: Mission Broadcasting Inc., 544 Red Rock Dr., Wadsworth, OH 44281.

Studio: 7403 S. University St., Lubbock, TX 79423-1424.

Mailing Address: 7403 S. University St., Lubbock, TX 79423-1424.

Phone: 806-745-2345; 806-745-2828. **Fax:** 806-748-1080.

E-mail: 28news@abc28.com

Web Site: http://www.abc28.com

Technical Facilities: Channel No. 28 (554-560 MHz). Authorized power: 2000-kw max. & 788-kw horizontal visual, 374-kw & 153-kw horizontal aural. Antenna: 840-ft above av. terrain, 875-ft. above ground, 4081-ft. above sea level.

Latitude 33° 30' 57"
Longitude 101° 50' 54"

Transmitter: 0.2-mi. SW of 84th St. & Ave. J, Lubbock.

Digital Facilities: Channel No. 27 (548-554 MHz). Power: 1000-kw max. visual. Antenna: 830-ft above av. terrain, 824-ft. above ground, 4035-ft. above sea level.

Latitude 33° 30' 57"
Longitude 101° 50' 54"

FCC Digital File Number: BPCDT-990305KF. Granted: June 28, 2001.

Note: Latitude and longitude coordinates shown are based on the North American Datum of 1927 (NAD 27) as currently required by the Mass Media Bureau of the FCC.

Satellite Earth Stations: Transmitter RCA; Harris, 3-meter C-band; Andrew, 4.5-meter C-band; Vertex, 4.6-meter Ku-band; Satcom Technologies, 5-meter C-band; Andrew, 7.3-meter C-band; M/A-Com, Andrew receivers.

News Service: AP.

Ownership: Mission Broadcasting Inc. (Group Owner).

Began Operation: November 11, 1968. Transfer of control to McAlister TV Enterprises Inc. approved by FCC March 24, 1975. Assignment of license to Intercontinental Pacific Group Inc. (Douglas Wolf) & subsequent sale to Burr-Hawkins Media Inc. approved by FCC November 24, 1998. Transfer to VHR Broadcasting Inc. by Burr-Hawkins Media Inc. approved by FCC December 29, 1998. Sale to Kenos Broadcasting Inc. (David Smith) by VHR Broadcasting Inc. approved by FCC December 17, 2003. Pro forma assignment of license to present owner by Kenos Broadcasting Inc. (David Smith) approved by FCC December 22, 2003.

Represented (sales): Blair Television.

Represented (legal): Drinker Biddle & Reath LLP.

Represented (engineering): Cavell, Mertz & Davis Inc.

Personnel:

Karen Barth, General Manager & Business Manager.

Tony Hoover, Local Sales Manager.

Gary Melston, Regional Sales Manager.

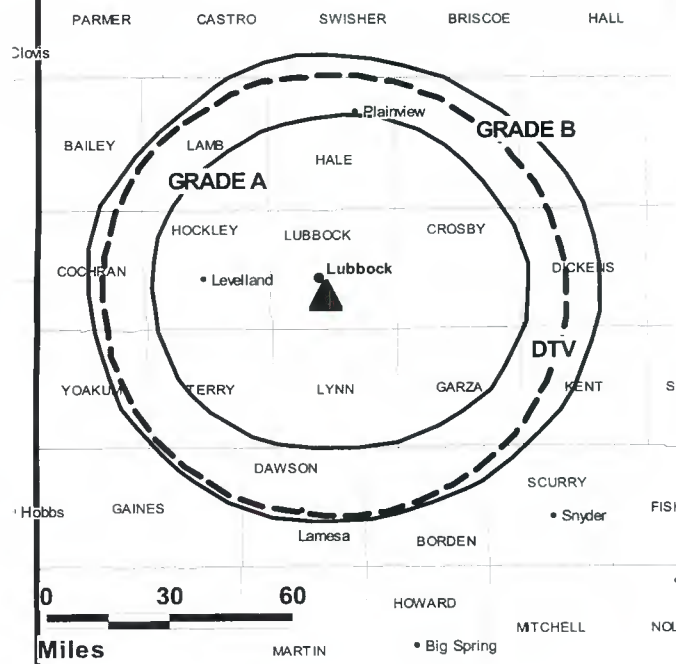
Russ Poteet, News Director.

Monte Williams, Chief Engineer.

A. C. Wimberly, Program Director.

Jeff Pitner, Promotion & Marketing Director.

KAMC BMPCT-6862 GRANTED: 10/11/1968



© 2006 Warren Communications News

Charles Spaugh, Production Manager.

Rosie Duran, Traffic Manager.

Highest 30 Sec. Rate: \$1000.

City of License: Lubbock. **Station DMA:** Lubbock, TX. **Rank:** 146.

Circulation © 2005 Nielsen. Coverage based on Nielsen study.

GrandTotal	Cable TV Households	Non-cable TV Households	Total TV Households
Estimated Station Totals *	82,140	68,350	150,490
Average Weekly Circulation (2005)	48,383	39,866	88,249
Average Daily Circulation (2005)			38,227
Station DMA Total	Cable TV Households	Non-cable TV Households	Total TV Households
Estimated Station Totals *	80,560	63,300	143,860
Average Weekly Circulation (2005)	48,260	39,454	87,714
Average Daily Circulation (2005)			38,100
Other DMA Total	Cable TV Households	Non-cable TV Households	Total TV Households
Estimated Station Totals *	1,580	5,050	6,630
Average Weekly Circulation (2005)	123	412	535
Average Daily Circulation (2005)			127

*Estimated station totals are sums of the Nielsen TV and Cable TV household estimates for each county in which the station registers viewing of more than 5% as per the Nielsen Survey Methods.

KAMC-DT
Ch. 27

Network Service: ABC.

Grantee: Mission Broadcasting Inc., 544 Red Rock Dr., Wadsworth, OH 44281.

Studio: 7403 University Ave., Lubbock, TX 79423-1424.

Mailing Address: 7403 University Ave., Lubbock, TX 79423-1424.

Phone: 806-745-2345; 806-745-2828. **Fax:** 806-748-1080.

E-mail: 28news@abc28.com

Web Site: http://www.abc28.com

Technical Facilities: Channel No. 27 (548-554 MHz). Authorized power: 1000-kw max. visual. Antenna: 830-ft above av. terrain, 824-ft. above ground, 4035-ft. above sea level.

Latitude	33°	30'	57"
Longitude	101°	50'	54"

Transmitter: 1201 84th St.

Note: Latitude and longitude coordinates shown are based on the North American Datum of 1927 (NAD 27) as currently required by the Mass Media Bureau of the FCC.

Ownership: Mission Broadcasting Inc. (Group Owner).

Began Operation: Station operating under Special Temporary Authority at 0.98-kw max. visual; no on-air date.

Represented (legal): Drinker Biddle & Reath LLP.

Represented (sales): Blair Television.

Represented (engineering): Cavell, Mertz & Davis Inc.

Personnel:

Karen Barth, General Manager & Business Manager.

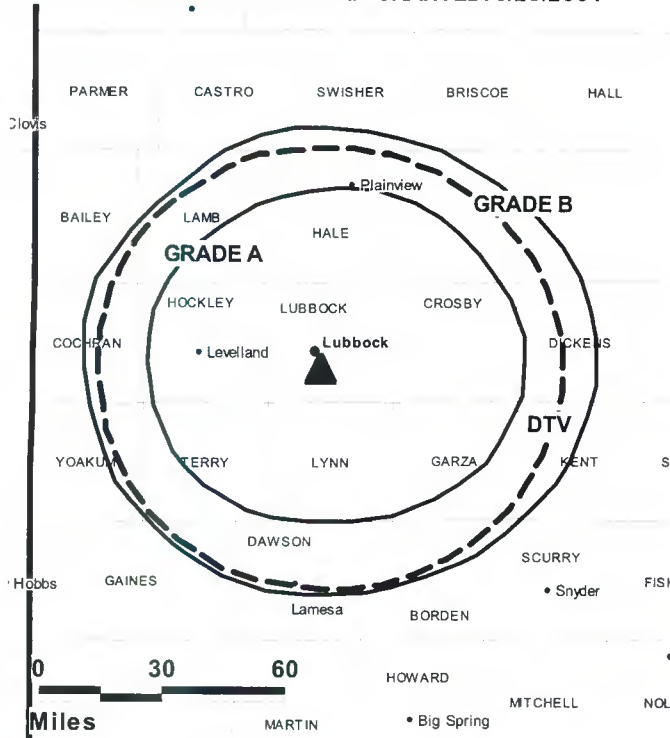
Eric Thomas, General Sales Manager.

Tony Hoover, Local Sales Manager.

Gary Melton, Regional Sales Manager.

Russ Poteet, News Director.

KAMC-DT BPCDT-19990305KF GRANTED: 6/28/2001



© 2006 Warren Communications News

Monte Williams, Chief Engineer.

Jeff Pitner, Promotion & Marketing Director.

Charles Spaugh, Production Manager.

Rosie Duron, Traffic Manager.

City of License: Lubbock. **Station DMA:** Lubbock, TX. **Rank:** 146.

Nielsen Data: Not available.

KCBD
Ch. 11
Network Service: NBC.

Licensee: LibCo Inc., 639 Isbell Rd., Suite 390, Reno, NV 89509.

Studio: 5600 Ave. A, Lubbock, TX 79404.

Mailing Address: 5600 Avenue A, Lubbock, TX 79404.

Phone: 806-744-1414. **Fax:** 806-744-0449.

E-mail: djackson@kcbd.com

Web Site: http://www.kcbd.com

Technical Facilities: Channel No. 11 (198-204 MHz). Authorized power: 316-kw visual, 57.5-kw aural. Antenna: 760-ft above av. terrain, 814-ft. above ground, 4014-ft. above sea level.

Latitude	33°	32'	32"
Longitude	101°	50'	14"

Transmitter: U.S. Hwy. 87 between 50th & 66th Sts.

Digital Facilities: Channel No. 9 (186-192 MHz). Power: 15-kw visual. Antenna: 761-ft above av. terrain, 758-ft. above ground.

Latitude	33°	32'	32"
Longitude	101°	50'	14"

FCC Digital File Number: BPCDT-19991019ABQ. Granted: November 30, 2001.

Note: Latitude and longitude coordinates shown are based on the North American Datum of 1927 (NAD 27) as currently required by the Mass Media Bureau of the FCC.

Multichannel TV Sound: Stereo only.

Satellite Earth Stations: Transmitter Harris; Scientific-Atlanta, 4.6-meter; Scientific-Atlanta, 6-meter; Scientific-Atlanta, 10-meter; Scientific-Atlanta, M/A-Com, Harris receivers.

News Services: NBC News Channel, AP.

Ownership: Cosmos Broadcasting Corp. (Group Owner).

Began Operation: May 10, 1953. Sale to State Record by Bryant Radio & Television Inc. approved by FCC May 26, 1971 (Television Digest, Vol. 11:4). Sale to Holsum Inc. by State Record approved by FCC August 12, 1983. Sale to present owner by Holsum Inc. approved by FCC February 17, 2000 (Vol. 39:45).

Represented (sales): Continental Television Sales.

Represented (legal): Dow, Lohnes & Albertson PLLC.

Represented (engineering): Lohnes & Culver.

Personnel:
Dan Jackson, Vice President & General Manager.

Brent McClure, Operations & Promotion Director.

Beverly McBeath, General Sales Manager.

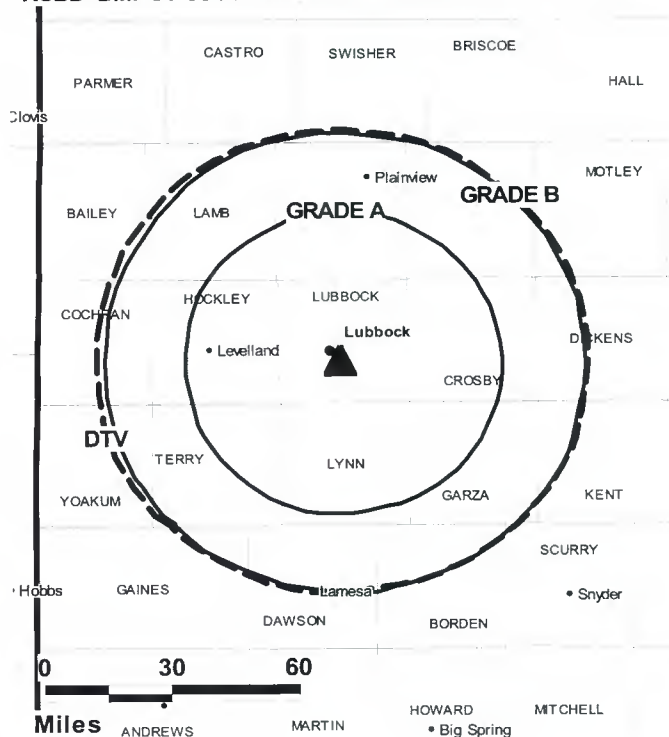
Charlie Payne, Local Sales Manager.

Benji Snead, News Director.

Ricky Price, Chief Engineer.

Linda London, Business Manager.

Peggy Sullivan, Program Director.

KCBD BMPCT-5814 GRANTED: 2/1/1963


© 2006 Warren Communications News

Michelle Doggett, Traffic Manager.

Highest 30 Sec. Rate: \$2000.

City of License: Lubbock. **Station DMA:** Lubbock, TX. **Rank:** 146.

Circulation © 2005 Nielsen. Coverage based on Nielsen study.

GrandTotal	Cable TV Households	Non-cable TV Households	Total TV Households
Estimated Station Totals *	85,930	68,480	154,410
Average Weekly Circulation (2005)	64,408	44,717	109,125
Average Daily Circulation (2005)			67,512
Station DMA Total	Cable TV Households	Non-cable TV Households	Total TV Households
Estimated Station Totals *	80,560	63,300	143,860
Average Weekly Circulation (2005)	62,175	44,325	106,500
Average Daily Circulation (2005)			66,653
Other DMA Total	Cable TV Households	Non-cable TV Households	Total TV Households
Estimated Station Totals *	5,370	5,180	10,550
Average Weekly Circulation (2005)	2,233	392	2,625
Average Daily Circulation (2005)			859

*Estimated station totals are sums of the Nielsen TV and Cable TV household estimates for each county in which the station registers viewing of more than 5% as per the Nielsen Survey Methods.

KCBD-DT

Ch. 9

Network Service: NBC.

Licensee: LibCo Inc., 639 Isbell Rd., Suite 390, Reno, NV 89509.

Studio: 5600 Avenue A, Lubbock, TX 79404.

Mailing Address: 5600 Avenue A, Lubbock, TX 79404.

Phone: 806-744-1414. **Fax:** 806-744-0449.

E-mail: djackson@kcbd.com

Web Site: http://www.kcbd.com

Technical Facilities: Channel No. 9 (186-192 MHz). Authorized power: 15-kw visual. Antenna: 761-ft above av. terrain, 758-ft. above ground.

Latitude	33°	32'	32"
Longitude	101°	50'	14"

Note: Latitude and longitude coordinates shown are based on the North American Datum of 1927 (NAD 27) as currently required by the Mass Media Bureau of the FCC.

Ownership: Cosmos Broadcasting Corp. (Group Owner).

Began Operation: June 1, 2002. Standard and High Definition.

Represented (sales): Continental Television Sales.

Personnel:

Dan Jackson, Vice President & General Manager.

Brent McClure, Operations & Promotion Director.

Beverly McBeath, General Sales Manager.

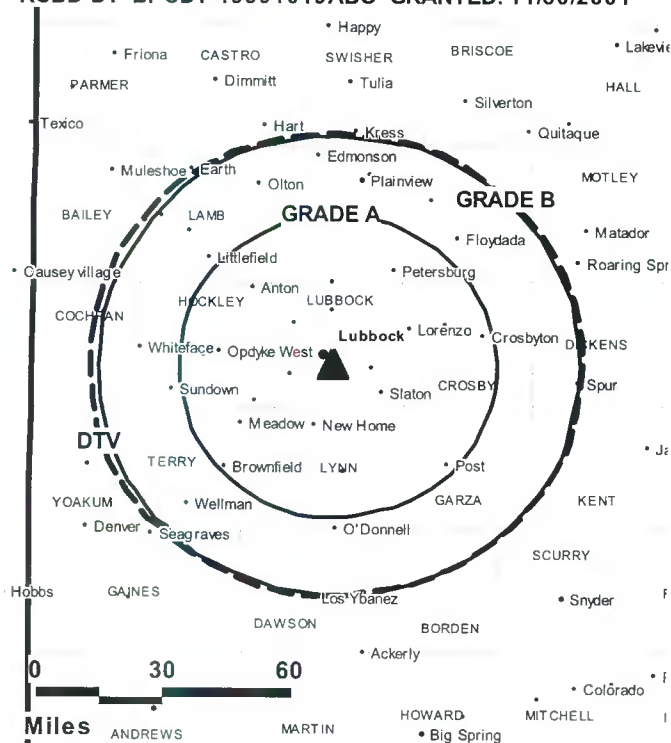
Charlie Payne, Local Sales Manager.

Benji Snead, News Director.

Ricky Price, Chief Engineer.

Linda London, Business Manager.

KCBD-DT BPCDT-19991019ABO GRANTED: 11/30/2001



© 2006 Warren Communications News

Peggy Sullivan, Program Director.

Michelle Doggett, Traffic Manager.

City of License: Lubbock. **Station DMA:** Lubbock, TX. **Rank:** 146.

Nielsen Data: Not available.

KJTV-DT
Ch. 35

Network Service: FOX.

Grantee: Ramar Communications II Ltd., Box 3757, Lubbock, TX 79452.

Studio: 9800 University Ave, Lubbock, TX 79424.

Mailing Address: Box 3757, Lubbock, TX 79452.

Phone: 806-745-3434. **Fax:** 806-748-9387.

E-mail: bradmoran@ramarcom.com

Web Site: <http://www.foxkjt34.com>

Technical Facilities: Channel No. 35 (596-602 MHz). Authorized power: 1000-kw max. visual, aural. Antenna: 1069-ft above av. terrain, 1075-ft. above ground, 4282-ft. above sea level.

Latitude	33°	30'	08"
Longitude	101°	52'	20"

Note: Latitude and longitude coordinates shown are based on the North American Datum of 1927 (NAD 27) as currently required by the Mass Media Bureau of the FCC.

Ownership: Ramar Communications II Ltd. (Group Owner).

Began Operation: Station operating under Special Temporary Authority at 0.91-kw max. visual; no on-air date.

Represented (sales): Leventhal, Senter & Lerman PLLC.

Represented (sales): Millennium Sales & Marketing.

Personnel:

Ray Moran, Chef Executive Officer.

Brad Moran, President & General Manager.

Scott Cawthorne, Operations Manager.

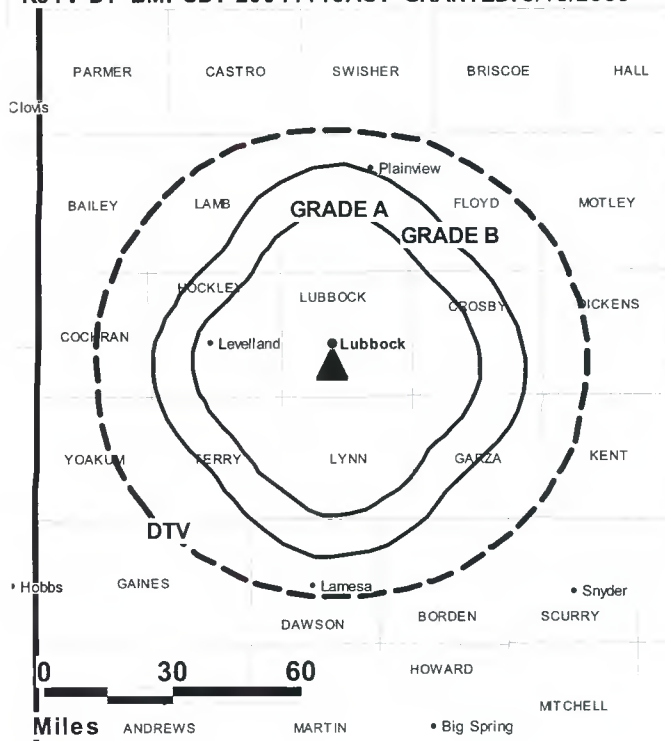
Marc Gilmour, General Sales Manager.

Janna Aycock, National Sales Manager.

Sherry Saffle, Regional Sales manager.

Donna Campbell, Business Manager.

KJTV-DT BMPCDT-20041115ACT GRANTED: 5/18/2005



© 2006 Warren Communications News

Bridgett Kirkland, Program Director.

Jana Hill, Promotion Director.

Randy Payton, Production Manager.

Amy Goin, Traffic Manager.

City of License: Lubbock. **Station DMA:** Lubbock, TX. **Rank:** 146.

Nielsen Data: Not available.

KJTV-TV

Ch. 34

Network Service: FOX.

Licensee: Ramar Communications II Ltd., 9800 University Ave., Lubbock, TX 79423.

Studio: 9800 University Ave., Lubbock, TX 79424.

Mailing Address: Box 3757, Lubbock, TX 79452.

Phone: 806-745-3434. **Fax:** 806-748-9387.

E-mail: bradmoran@ramarcom.com

Web Site: http://www.foxkjt34.com

Technical Facilities: Channel No. 34 (590-596 MHz). Authorized power: 3732.5-kw visual, 373.25-kw aural. Antenna: 844-ft above av. terrain, 893-ft. above ground, 4100-ft. above sea level.

Latitude	33°	30'	08"
Longitude	101°	52'	20"

Transmitter: 100th & University.

Digital Facilities: Channel No. 35 (596-602 MHz). Power: 1000-kw max. visual, aural. Antenna: 1069-ft above av. terrain, 1075-ft. above ground, 4282-ft. above sea level.

Latitude	33°	30'	08"
Longitude	101°	52'	20"

FCC Digital File Number: BPCDT-19991020ABT. Granted: May 18, 2005.

Note: Latitude and longitude coordinates shown are based on the North American Datum of 1927 (NAD 27) as currently required by the Mass Media Bureau of the FCC.

Multichannel TV Sound: Stereo and separate audio program.

Satellite Earth Stations: Transmitter GE; KJ Technologies, 3.7-meter KC-band; Vertex, 4.6-meter Ku-band; Prodelin, 5-meter C-band; KJ Technologies, 5-meter C-band; Comtech, 5-meter KC-band.

AM Affiliate: KXTQ, Lubbock 5-kw.

FM Affiliate: KXTQ FM, Lubbock 100-kw.

News Services: Fox NewsEdge, CNN Newsource.

Ownership: Ramar Communications II Ltd. (Group Owner).

Began Operation: December 10, 1981.

Represented (sales): Millennium Sales & Marketing.

Represented (legal): Leventhal, Senter & Lerman PLLC.

Personnel:

Ray Moran, Chief Executive Officer.

Brad Moran, President & General Manager.

Marc Gilmour, General Sales Manager.

Janna Aycock, National Sales Manager.

Sherry Saffle, Regional Sales Manager.

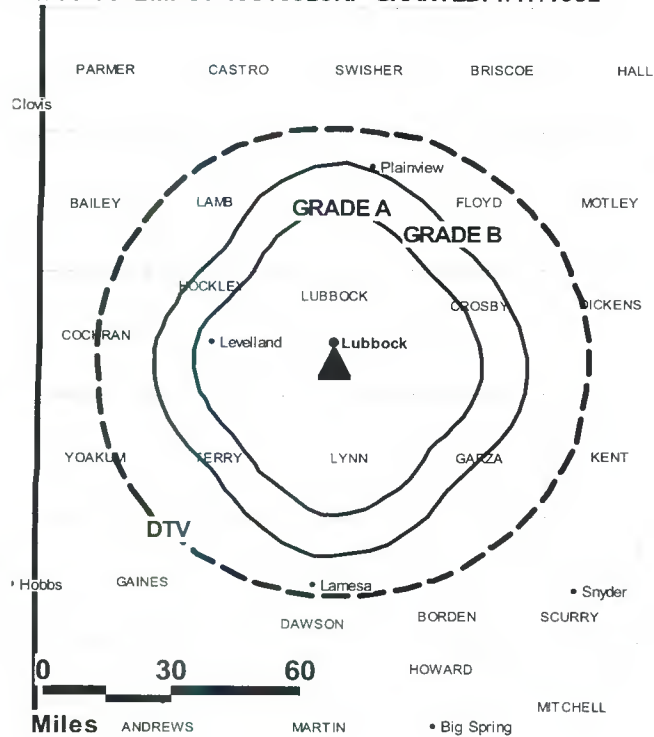
Donna Campbell, Business Manager.

Bridgett Kirkland, Program Director.

Jana Hill, Promotions Director.

Randy Payton, Production Manager.

KJTV-TV BMPCT-19810923KF GRANTED: 1/17/1982



© 2006 Warren Communications News

Amy Goin, Traffic Manager.

Scott Cawthorne, Operations Manager.

Rates: On request.

City of License: Lubbock. **Station DMA:** Lubbock, TX. **Rank:** 146.

Circulation © 2005 Nielsen. Coverage based on Nielsen study.

GrandTotal	Cable TV Households	Non-cable TV Households	Total TV Households
Estimated Station Totals *	101,510	72,220	173,730
Average Weekly Circulation (2005)	46,133	35,126	81,259
Average Daily Circulation (2005)			29,250
Station DMA Total	Cable TV Households	Non-cable TV Households	Total TV Households
Estimated Station Totals *	80,560	62,850	143,410
Average Weekly Circulation (2005)	39,342	33,962	73,304
Average Daily Circulation (2005)			27,026
Other DMA Total	Cable TV Households	Non-cable TV Households	Total TV Households
Estimated Station Totals *	20,950	9,370	30,320
Average Weekly Circulation (2005)	6,791	1,164	7,955
Average Daily Circulation (2005)			2,224

*Estimated station totals are sums of the Nielsen TV and Cable TV household estimates for each county in which the station registers viewing of more than 5% as per the Nielsen Survey Methods.

KLBK-DT
Ch. 38

Network Service: CBS.

Grantee: Nexstar Finance Inc., 909 Lake Carolyn Pkwy., Suite 1450, Irving, TX 75039.

Mailing Address: 7400 S. University Ave, Lubbock, TX 79423.

Phone: 806-745-2345.

E-mail: 13news@klbk.com

Web Site: http://www.klbk.com

Technical Facilities: Channel No. 38 (614-620 MHz). Authorized power: 1000-kw max. visual. Antenna: 866-ft above av. terrain, 866-ft. above ground.

Latitude	33°	31'	33"
Longitude	101°	52'	07"

Note: Latitude and longitude coordinates shown are based on the North American Datum of 1927 (NAD 27) as currently required by the Mass Media Bureau of the FCC.

Ownership: Nexstar Broadcasting Group Inc. (Group Owner).

Began Operation: Station operating under Special Temporary Authority at 0.96-kw max. visual; no on-air date.

Represented (legal): Drinker Biddle & Reath LLP.

Represented (sales): Blair Television.

Personnel:

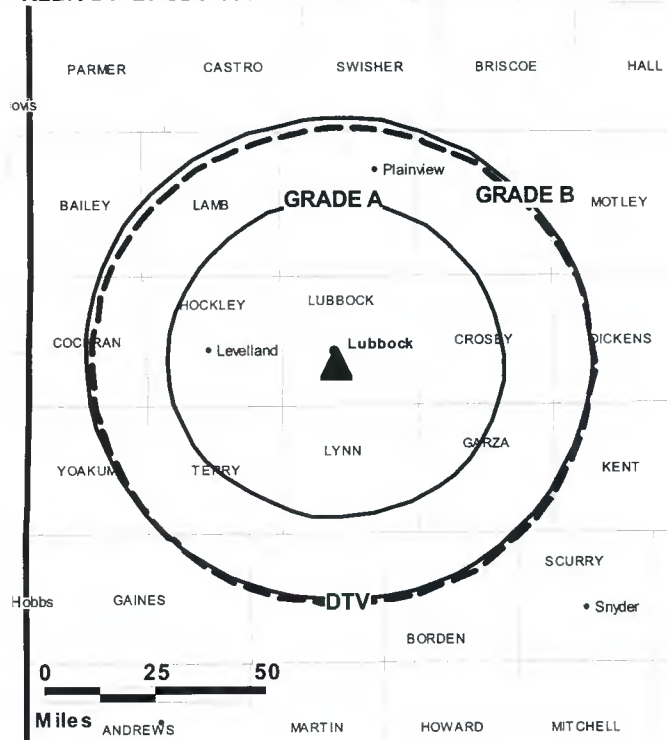
Dan Sullivan, President.

Greg McAllister, General Manager.

City of License: Lubbock. **Station DMA:** Lubbock, TX. **Rank:** 146.

Nielsen Data: Not available.

KLBK-DT BPCDT-19991029AHW GRANTED: 2/1/2001



© 2006 Warren Communications News

KLBK-TV**Ch. 13****Network Service:** CBS.**Licensee:** Nexstar Finance Inc., 909 Lake Carolyn Pkwy., Suite 1450, Irving, TX 75039.**Studio:** 7403 S. University Ave., Lubbock, TX 79423.**Mailing Address:** 7403 S. University Ave., Lubbock, TX 79423.**Phone:** 806-745-2345. **Fax:** 806-748-2250.**E-mail:** 13news@klbk.com**Web Site:** http://www.klbk.com**Technical Facilities:** Channel No. 13 (210-216 MHz). Authorized power: 251-kw visual, 25.1-kw aural. Antenna: 880-ft above av. terrain, 923-ft. above ground, 4143-ft. above sea level.

Latitude	33°	31'	33"
Longitude	101°	52'	07"

Transmitter: 7400 S. University Ave.**Digital Facilities:** Channel No. 38 (614-620 MHz). Power: 1000-kw max. visual. Antenna: 866-ft above av. terrain, 866-ft. above ground.

Latitude	33°	31'	33"
Longitude	101°	52'	07"

FCC Digital File Number: BPCDT-19991029AHW. Granted: February 01, 2001.**Note:** Latitude and longitude coordinates shown are based on the North American Datum of 1927 (NAD 27) as currently required by the Mass Media Bureau of the FCC.**Satellite Earth Stations:** Transmitter RCA; Scientific-Atlanta, 4.6-meter C-band; ADM, 6-meter C-band; Scientific-Atlanta, 7-meter C-band; Scientific-Atlanta receivers.**News Service:** AP.**Ownership:** Nexstar Broadcasting Group Inc. (Group Owner).

Began Operation: November 13, 1952. Sale to Grayson Enterprises by W. D. (Dub) Rogers and associates approved by FCC October 11, 1961 (Television Digest, Vol. 17:27; 1:5). Sale of control to Theodore Shanbaum, Ellis Carp, Lee Optical and associated companies pension plan trust approved by FCC March 25, 1964. Sale of 1/3 interest from Ellis Carp to Dal-Tex Optical Co. Inc. approved by FCC March 19, 1971. Sale of 1/3 interest back to Carp by Dal-Tex approved by FCC December 24, 1974. Sale to Robert L. Dudley, et al., conditionally approved by FCC March 27, 1980; full approval by FCC May 23, 1980 (Vol. 20:13). Sale of 50% by Dudley to Charles Woods, giving him 100%, approved by FCC October 14, 1983. Assignment of license to BankAmerica Corp. from Woods Communications Group Inc. approved by FCC March 16, 1993. Sale to Petracom Equity Partners LP by Banam Broadcasting Inc. approved by FCC May 31, 1995. Sale to Quorum Broadcast Holdings Inc. by Petracom Equity Partners LP approved by FCC May 4, 1998 (Vol. 37:37). Merger of Quorum Broadcast Holdings Inc. into present owner approved by FCC October 30, 2003.

Represented (sales): Blair Television.**Represented (legal):** Drinker Biddle & Reath LLP.**Represented (engineering):** Cohen, Dippell & Everist PC.**Personnel:**

Dan Sullivan, President.

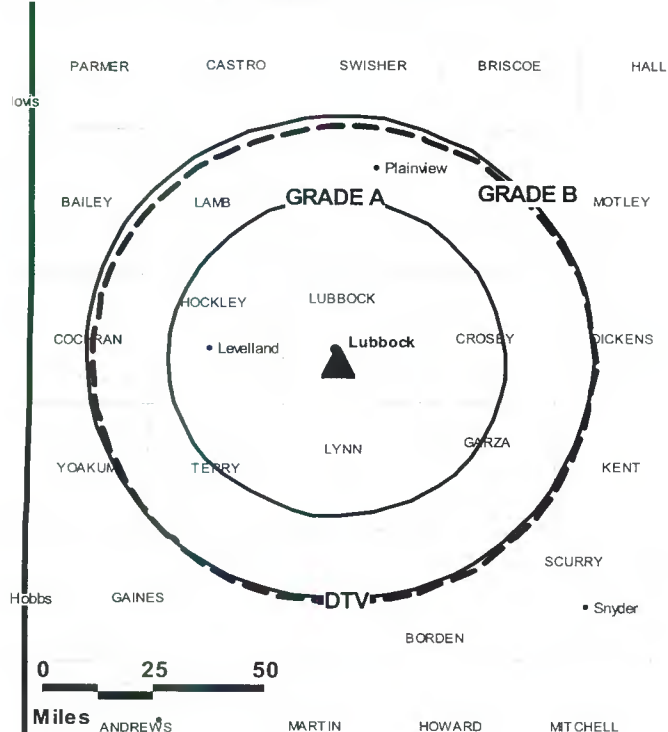
Greg McAllister, General Manager.

Chuck Spaugn Jr., Operations, Programming & Production Manager.

Eric Thomas, Director of Sales.

Cindy Gilstrap, Sales Manager.

Russ Poteet, News Director.

KLBK-TV BPCT-4059 GRANTED: 12/27/1967

© 2006 Warren Communications News

Mike Randolph, Chief Engineer.

Joyce Kelly, Business Manager.

Jeff Pitner, Promotion Director.

Tracy Fleeman, Traffic Manager.

Highest 30 Sec. Rate: \$1500.**City of License:** Lubbock. **Station DMA:** Lubbock, TX. **Rank:** 146.

Circulation © 2005 Nielsen. Coverage based on Nielsen study.

GrandTotal	Cable TV Households	Non-cable TV Households	Total TV Households
Estimated Station Totals *	85,930	61,720	147,650
Average Weekly Circulation (2005)	53,844	40,542	94,386
Average Daily Circulation (2005)			42,689
Station DMA Total	Cable TV Households	Non-cable TV Households	Total TV Households
Estimated Station Totals *	80,560	61,720	142,280
Average Weekly Circulation (2005)	52,002	40,542	92,544
Average Daily Circulation (2005)			42,331
Other DMA Total	Cable TV Households	Non-cable TV Households	Total TV Households
Estimated Station Totals *	5,370	0	5,370
Average Weekly Circulation (2005)	1,842	0	1,842
Average Daily Circulation (2005)			358

*Estimated station totals are sums of the Nielsen TV and Cable TV household estimates for each county in which the station registers viewing of more than 5% as per the Nielsen Survey Methods.

KPTB Ch. 16

Network Service: IND.

Licensee: Prime Time Christian Broadcasting Inc., Box 7708, Midland, TX 79708.

Studio: 1330 44th St., Lubbock, TX 79412.

Mailing Address: Box 12388, Lubbock, TX 79404.

Phone: 806-747-4997; 800-707-0420. **Fax:** 915-563-1736.

E-mail: ptcbb@marshall.com

Web Site: http://www.ptcbgic.com

Technical Facilities: Channel No. 16 (482-488 MHz). Authorized power: 211-kw max. visual. Antenna: 272-ft above av. terrain, 282-ft. above ground, 3434-ft. above sea level.

Latitude	33°	33'	12"
Longitude	101°	49'	13"

Transmitter: Magnolia Ave. & 46th St.

Digital Facilities: Channel No. 25 (536-542 MHz). Power: 50-kw max. visual. Antenna: 272-ft above av. terrain, 282-ft. above ground.

Latitude	33°	33'	12"
Longitude	101°	49'	13"

FCC Digital File Number: BPCDT-19991018ABK. Granted: February 22, 2001.

Note: Latitude and longitude coordinates shown are based on the North American Datum of 1927 (NAD 27) as currently required by the Mass Media Bureau of the FCC.

Multichannel TV Sound: Separate audio program.

Ownership: Prime Time Christian Broadcasting Inc. (Group Owner).

Began Operation: June 10, 1996.

Personnel:

Al Cooper, President & General Manager.

Matt Montgomery, Chief Engineer.

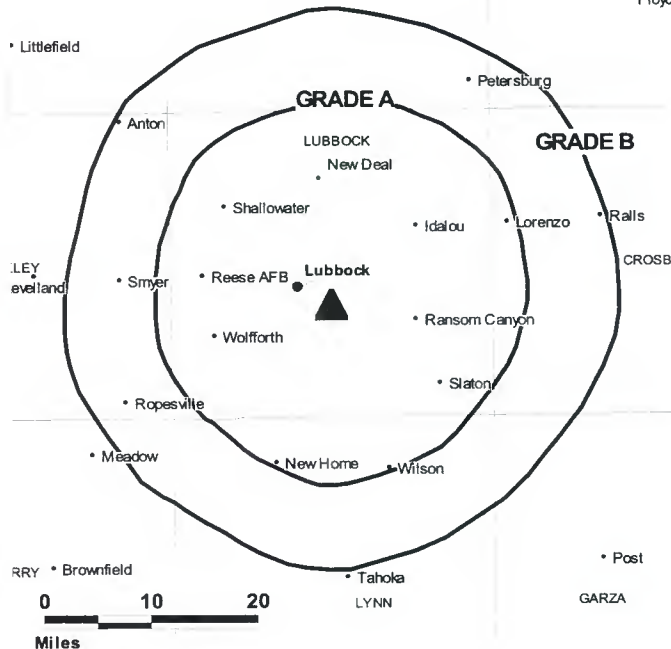
Rates: On request.

City of License: Lubbock. **Station DMA:** Lubbock, TX. **Rank:** 146.

KPTB BPCT-19940418KE GRANTED: 3/29/1995

FLOYD

FLOYD



© 2006 Warren Communications News

Circulation © 2005 Nielsen. Coverage based on Nielsen study.

GrandTotal	Cable TV Households	Non-cable TV Households	Total TV Households
Estimated Station Totals *	8,720	1,140	9,860
Average Weekly Circulation (2005)	705	108	813
Average Daily Circulation (2005)			146
Station DMA Total	Cable TV Households	Non-cable TV Households	Total TV Households
Estimated Station Totals *	6,800	1,140	7,940
Average Weekly Circulation (2005)	601	108	709
Average Daily Circulation (2005)			123
Other DMA Total	Cable TV Households	Non-cable TV Households	Total TV Households
Estimated Station Totals *	1,920	0	1,920
Average Weekly Circulation (2005)	104	0	104
Average Daily Circulation (2005)			23

*Estimated station totals are sums of the Nielsen TV and Cable TV household estimates for each county in which the station registers viewing of more than 5% as per the Nielsen Survey Methods.

SATELLITE WEEK

The Authoritative News Service

For Information,

call 800-771-9202

for Satellite Communications

and Allied Fields

KPTB-DT

Ch. 25

Network Service: IND.

Grantee: Prime Time Christian Broadcasting Inc., Box 7708, Midland, TX 79708.

Studio: 1330 44th St., Lubbock, TX 79412.

Mailing Address: Box 12388, Lubbock, TX 79404.

Phone: 808-747-4997; 800-707-0420. **Fax:** 915-563-1736.

E-mail: ptcbb@marshall.com

Web Site: <http://www.ptcbgic.com>

Technical Facilities: Channel No. 25 (536-542 MHz). Authorized power: 50-kw max. visual. Antenna: 272-ft above av. terrain, 282-ft. above ground.

Latitude	33°	33'	12"
Longitude	101°	49'	13"

Note: Latitude and longitude coordinates shown are based on the North American Datum of 1927 (NAD 27) as currently required by the Mass Media Bureau of the FCC.

Ownership: Prime Time Christian Broadcasting Inc. (Group Owner).

Began Operation: Station operating under Special Temporary Authority at 6-kw max. visual; no on-air date

Personnel:

Al Cooper, President & General Manager.

Matt Montgomery, Chief Engineer.

City of License: Lubbock. **Station DMA:** Lubbock, TX. **Rank:** 146.

Nielsen Data: Not available.

KTRE
Ch. 9
(Satellite of KLTW, Tyler)

Network Service: ABC.

Licensee: CivCo Inc., 639 Isbell Rd., Suite 390, Reno, NV 89509.

Studio: 358 TV Rd., Pollok, TX 75969.

Mailing Address: Box 729, Lufkin, TX 75902-0729.

Phone: 936-853-5873. **Fax:** 936-853-3084.

E-mail: abedard@ktre.com

Web Site: http://www.ktre.com

Technical Facilities: Channel No. 9 (186-192 MHz). Authorized power: 158-kw visual, 31.6-kw aural. Antenna: 670-ft above av. terrain, 522-ft. above ground, 932-ft. above sea level.

Latitude 31° 25' 09"
 Longitude 94° 48' 02"

Requests modification of CP for change to 175-kw max. visual, 669-ft above av. terrain, 518-ft. above ground, 932-ft. above sea level; lat. 31° 25' 09", long. 94° 48' 03", BNPCT-20050713ADC.

Holds CP for change to 316-kw visual, 669-ft above av. terrain, 518-ft. above ground, 932-ft. above sea level; lat. 31° 25' 09", long. 94° 48' 03", BPCT-20040714ABP.

Digital Facilities: Channel No. 11 (198-204 MHz). Power: 10-kw visual, aural. Antenna: 669-ft above av. terrain, 518-ft. above ground, 932-ft. above sea level.

Latitude 31° 25' 09"
 Longitude 94° 48' 03"

FCC Digital File Number: BPCDT-19991028AFM. Granted: November 04, 2004.

Note: Latitude and longitude coordinates shown are based on the North American Datum of 1927 (NAD 27) as currently required by the Mass Media Bureau of the FCC.

News Services: AP, ABC NewsOne.

Ownership: Cosmos Broadcasting Corp. (Group Owner).

Began Operation: August 31, 1955. Sale to present owner by Civic Communications Corp. approved by FCC September 25, 2000 (Television Digest, Vol. 40:26). Sale to Civic Communications Corp. by Buford Television Inc. approved by FCC February 16, 1989. Sale to Buford by R. W. Wortham Jr. and associates approved by FCC July 18, 1962 (Vol. 2:31).

Represented (sales): Continental Television Sales.

Represented (sales): Katz Television.

Represented (engineering):

Personnel:

Artie L. Bedard, General Manager.

Lane Lowery, News Operations Supervisor.

Marc Zindler, National Sales Manager.

Randy Robinson, General Sales Manager.

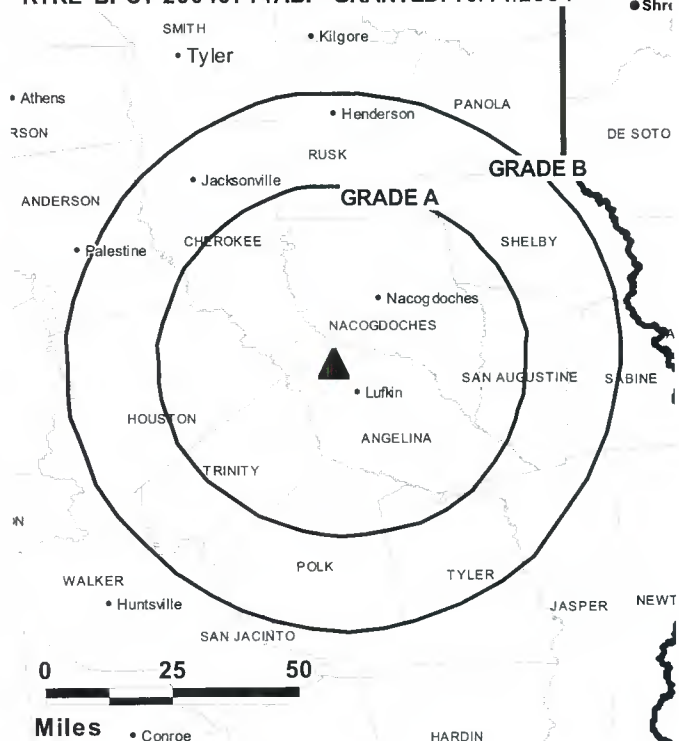
Tina Alexander, News Director.

Dean Worley, Chief Engineer.

Glenda London, Business Manager.

Cathy Carmichael, Program Director.

KTRE BPCT-20040714ABP GRANTED: 10/14/2004



© 2006 Warren Communications News

Mike Wiggins, Promotion Director.

James Moore, Production Manager.

Sara Vina, Public Service Director.

Rates: On request.

City of License: Lufkin. **Station DMA:** Tyler-Longview (Lufkin & Nacogdoches), TX.

Rank: 111.

Circulation © 2005 Nielsen. Coverage based on Nielsen study.

GrandTotal	Cable TV Households	Non-cable TV Households	Total TV Households
Estimated Station Totals *	40,060	34,100	74,160
Average Weekly Circulation (2005)	32,432	11,027	43,459
Average Daily Circulation (2005)			25,744
Station DMA Total	Cable TV Households	Non-cable TV Households	Total TV Households
Estimated Station Totals *	32,460	28,280	60,740
Average Weekly Circulation (2005)	30,142	10,573	40,715
Average Daily Circulation (2005)			25,053
Other DMA Total	Cable TV Households	Non-cable TV Households	Total TV Households
Estimated Station Totals *	7,600	5,820	13,420
Average Weekly Circulation (2005)	2,290	454	2,744
Average Daily Circulation (2005)			691

*Estimated station totals are sums of the Nielsen TV and Cable TV household estimates for each county in which the station registers viewing of more than 5% as per the Nielsen Survey Methods.

KNVO
Ch. 48

Network Service: UNV.

Licensee: Entravision Holdings LLC, 11900 Olympic Blvd., Suite 590, Los Angeles, CA 90064.

Studio: 801 N. Jackson Rd., McAllen, TX 78501-9306.

Mailing Address: 801 N. Jackson Rd., McAllen, TX 78501-9306.

Phone: 956-687-4848. **Fax:** 956-687-7784.

E-mail: vmario@entravision.com

Web Site: http://www.knvo.com

Technical Facilities: Channel No. 48 (674-680 MHz). Authorized power: 3002-kw max. visual. Antenna: 944-ft above av. terrain, 942-ft. above ground, 1019-ft. above sea level.

Latitude	26°	05'	20"
Longitude	98°	03'	44"

Transmitter: 6.5-mi. SW of Weslaco, 1.9-mi. N of Rio Grande.

Digital Facilities: Channel No. 49 (680-686 MHz). Power: 1000-kw max. visual. Antenna: 937-ft above av. terrain, 942-ft. above ground.

Latitude	26°	05'	18"
Longitude	98°	03'	44"

FCC Digital File Number: BPCDT-19991025ACS. Granted: October 11, 2001.

Note: Latitude and longitude coordinates shown are based on the North American Datum of 1927 (NAD 27) as currently required by the Mass Media Bureau of the FCC.

Ownership: Entravision Communications Corp. (Group Owner).

Began Operation: October 12, 1992. Sale to present owner by Valley Channel 48 approved by FCC September 11, 1996.

Represented (sales): Univision.

Represented (legal): Thompson, Hine & Flory LLP.

Represented (engineering): Marsand Inc.

Personnel:

Larry Safir, General Manager.

Veronica Morino, Controller.

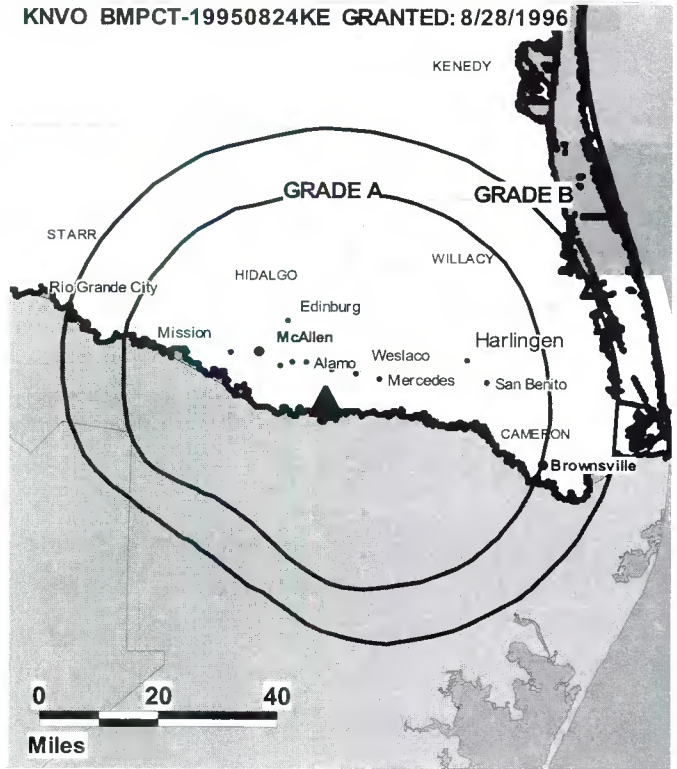
Mario Flores, Chief Engineer.

Rates: On request.

City of License: McAllen. **Station DMA:** Harlingen-Weslaco-Brownsville-McAllen, TX.

Rank: 92.

KNVO BMPCT-19950824KE GRANTED: 8/28/1996



© 2006 Warren Communications News

Circulation © 2005 Nielsen. Coverage based on Nielsen study.

GrandTotal	Cable TV Households	Non-cable TV Households	Total TV Households
Estimated Station Totals *	141,720	170,580	312,300
Average Weekly Circulation (2005)	51,121	75,616	126,737
Average Daily Circulation (2005)			79,939

Station DMA Total	Cable TV Households	Non-cable TV Households	Total TV Households
Estimated Station Totals *	141,720	170,580	312,300
Average Weekly Circulation (2005)	51,121	75,616	126,737
Average Daily Circulation (2005)			79,939

*Estimated station totals are sums of the Nielsen TV and Cable TV household estimates for each county in which the station registers viewing of more than 5% as per the Nielsen Survey Methods.

KNVO-DT
Ch. 49

Network Service: UNV.

Grantee: Entravision Holdings LLC, 11900 Olympic Blvd., Suite 590, Los Angeles, CA 90064.

Studio: 801 N. Jackson Rd., McAllen, TX 78501.

Mailing Address: 801 N. Jackson Rd., McAllen, TX 78501-9306.

Phone: 956-687-4848. **Fax:** 956-687-7784.

E-mail: vmarino@entravision.com

Web Site: <http://www.knvo.com>

Technical Facilities: Channel No. 49 (680-686 MHz). Authorized power: 1000-kw max. visual. Antenna: 937-ft above av. terrain, 942-ft. above ground.

Latitude	26°	05'	18"
Longitude	98°	03'	44"

Note: Latitude and longitude coordinates shown are based on the North American Datum of 1927 (NAD 27) as currently required by the Mass Media Bureau of the FCC.

Ownership: Entravision Communications Corp. (Group Owner).

Began Operation: Station operating under Special Temporary Authority at 10-kw max. visual; no on-air date

Personnel:

Larry Safir, General Manager.

Veronica Morino, Controller.

Mario Flores, Chief Engineer.

City of License: McAllen. **Station DMA:** Harlingen-Weslaco-Brownsville-McAllen, TX.

Rank: 92.

Nielsen Data: Not available.

KMID
Ch. 2

Network Service: ABC.

Licensee: Nexstar Finance Inc., 909 Lake Carolyn Pkwy., Suite 1450, Irving, TX 75039.

Studio: 3200 La Force Blvd., Midland, TX 79711.

Mailing Address: Box 60230, Midland, TX 79711.

Phone: 432-563-2222. **Fax:** 432-563-5819.

E-mail: feedback@kmid.com

Web Site: http://www.kmid.tv

Technical Facilities: Channel No. 2 (54-60 MHz). Authorized power: 100-kw. visual, 10-kw. aural. Antenna: 1082-ft. above av. terrain, 1082-ft. above ground, 4041-ft. above sea level.

Latitude 32° 05' 11"
Longitude 102° 17' 10"

Digital Facilities: Channel No. 26 (542-548 MHz). Power: 1000-kw max. visual. Antenna: 1060-ft. above av. terrain, 1076-ft. above ground.

Latitude 32° 05' 11"
Longitude 102° 17' 10"

FCC Digital File Number: BPCDT-19991029ADE. Granted: July 13, 2001.

Note: Latitude and longitude coordinates shown are based on the North American Datum of 1927 (NAD 27) as currently required by the Mass Media Bureau of the FCC.

Satellite Earth Stations: Transmitter Harris; Scientific-Atlanta, 5-meter; Prodelin, 5-meter; Harris, 6.1-meter; Scientific-Atlanta, 7-meter; Scientific-Atlanta, Harris receivers.

News Services: NIWS, CNN Newsource, ABC NewsOne.

Ownership: Nexstar Broadcasting Group Inc. (Group Owner).

Began Operation: December 18, 1953. Sale to Lorimar-Telepictures Corp. by Midessa TV Co. Inc. approved by FCC January 4, 1984 (Television Digest, Vol. 23:38). Sale to Davis-Goldfarb Co. by Lorimar-Telepictures Corp. approved by FCC February 12, 1988 (Vol. 28:7). Sale to Cottonwood Communications LLC by Davis-Goldfarb Co. approved by FCC February 13, 1995 (Vol. 35:30). Sale to GOCOM Communications LLC by Cottonwood Communications LLC approved by FCC September 18, 1997 (Vol. 37:37). Merger with Grapevine Communications Inc. approved by FCC November 1, 1999. Sale to present owner by GOCOM Holdings LLC approved by FCC July 31, 2000.

Represented (sales): Blair Television.

Represented (legal): Drinker Biddle & Reath LLP.

Personnel:

Chris Pruitt, Vice President & General Manager.

Christopher Saxton, Operations Manager.

Shane Boing, General Sales Manager.

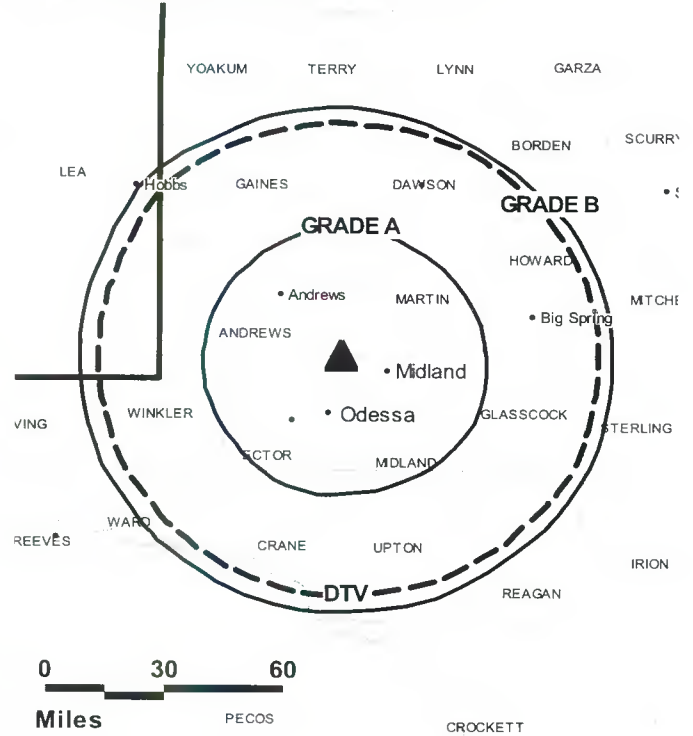
Mel Hudman, News Director.

Glenn Edwards, Chief Engineer.

Juanita Dannenberg, Controller.

Kay Harden, Program Director.

KMID BPCT-2922 GRANTED: 10/30/1961



© 2006 Warren Communications News

Katrina Kingston, Traffic Manager.

Highest 30 Sec. Rate: \$2000.

City of License: Midland. **Station DMA:** Odessa-Midland, TX. **Rank:** 159.

Circulation © 2005 Nielsen. Coverage based on Nielsen study.

GrandTotal	Cable TV Households	Non-cable TV Households	Total TV Households
Estimated Station Totals *	108,430	27,430	135,860
Average Weekly Circulation (2005)	63,398	7,124	70,522
Average Daily Circulation (2005)			32,286
Station DMA Total	Cable TV Households	Non-cable TV Households	Total TV Households
Estimated Station Totals *	90,420	25,850	116,270
Average Weekly Circulation (2005)	56,782	6,996	63,778
Average Daily Circulation (2005)			30,279
Other DMA Total	Cable TV Households	Non-cable TV Households	Total TV Households
Estimated Station Totals *	18,010	1,580	19,590
Average Weekly Circulation (2005)	6,616	128	6,744
Average Daily Circulation (2005)			2,007

*Estimated station totals are sums of the Nielsen TV and Cable TV household estimates for each county in which the station registers viewing of more than 5% as per the Nielsen Survey Methods.

KMID-DT

Ch. 26

Network Service: ABC.

Grantee: Nexstar Finance Inc., 909 Lake Carolyn Pkwy., Suite 1450, Irving, TX 75039.

Studio: 3200 La Force Blvd., Midland, TX 79711.

Mailing Address: Box 60230, Midland, TX 79711.

Phone: 432-563-2222. **Fax:** 432-563-5819.

E-mail: feedback@kmid.com

Web Site: <http://www.kmid.tv>

Technical Facilities: Channel No. 26 (542-548 MHz). Authorized power: 1000-kw max. visual. Antenna: 1060-ft above av. terrain, 1076-ft. above ground.

Latitude	32°	05'	11"
Longitude	102°	17'	10"

Note: Latitude and longitude coordinates shown are based on the North American Datum of 1927 (NAD 27) as currently required by the Mass Media Bureau of the FCC.

Ownership: Nexstar Broadcasting Group Inc. (Group Owner).

Began Operation: Station operating under Special Temporary Authority at 1.36-kw max. visual; no on-air date.

Represented (legal): Drinker Biddle & Reath LLP.

Represented (sales): Blair Television.

Personnel:

Chris Pruitt, Vice President & General Manager.

Christopher Saxton, Operations Manager.

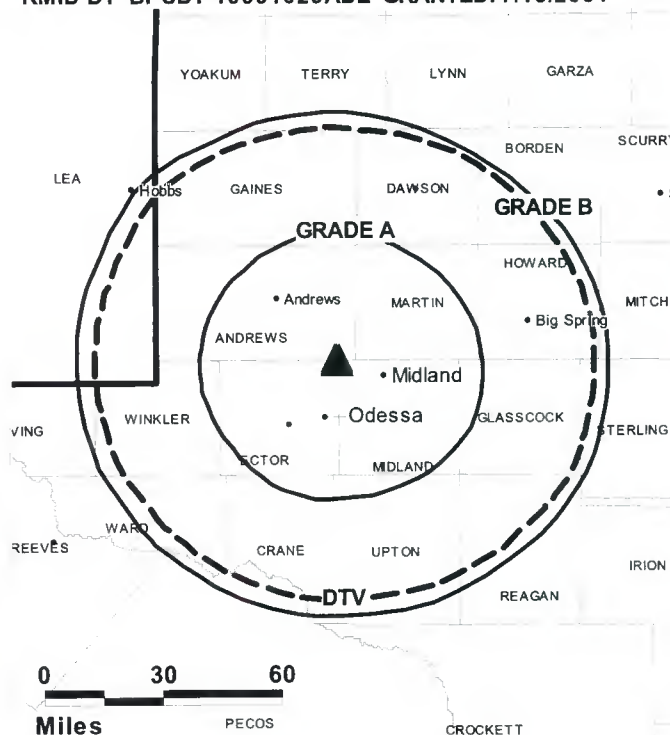
Shane Boing, General Sales Manager.

Mel Hudman, News Director.

Glenn Edwards, Chief Engineer.

Juanita Dannerberg, Controller.

KMID-DT BPCDT-19991029ADE GRANTED: 7/13/2001



© 2006 Warren Communications News

Kay Harden, Program Director.

Katrina Kingston, Traffic Manager.

City of License: Midland. **Station DMA:** Odessa-Midland, TX. **Rank:** 159.

Nielsen Data: Not available.

KUPB

Ch. 18

Network Service: UNV.

Licensee: Entravision Midland Holdings LLC, 2809 Maxwell, Midland, TX 79705.

Studio: 10313 W. County Rd. 117, Midland, TX 79711-1907.

Mailing Address: 10313 W. County Rd. 117, Midland, TX 79711-1907.

Phone: 432-563-1826. **Fax:** 432-563-0215.

Web Site: <http://www.univision.com>

Technical Facilities: Channel No. 18 (494-500 MHz). Authorized power: 5000-kw max. visual. Antenna: 922-ft above av. terrain, 951-ft. above ground, 3957-ft. above sea level.

Latitude	31°	50'	19"
Longitude	102°	31'	59"

Holds CP for change to 1000-kw max. visual; BPCDT-19991230AAK.

Transmitter: 0.9-mi. NE of Hwys. 1213 & 349.

Note: Latitude and longitude coordinates shown are based on the North American Datum of 1927 (NAD 27) as currently required by the Mass Media Bureau of the FCC.

Ownership: Entravision Communications Corp. (Group Owner).

Began Operation: May 14, 2001. Digital station plans to operate on analog allotment.

Represented (legal): Thompson, Hine & Flory.

Personnel:

David M. Balerio, General Manager & General Sales Manager.

Eddie Sills, Chief Engineer.

Veronica Media, Program Director & Traffic Manager.

Jose Luis Rodriguez, Promotion Director.

Brian Goldbard, Production Manager.

Rates: On request.

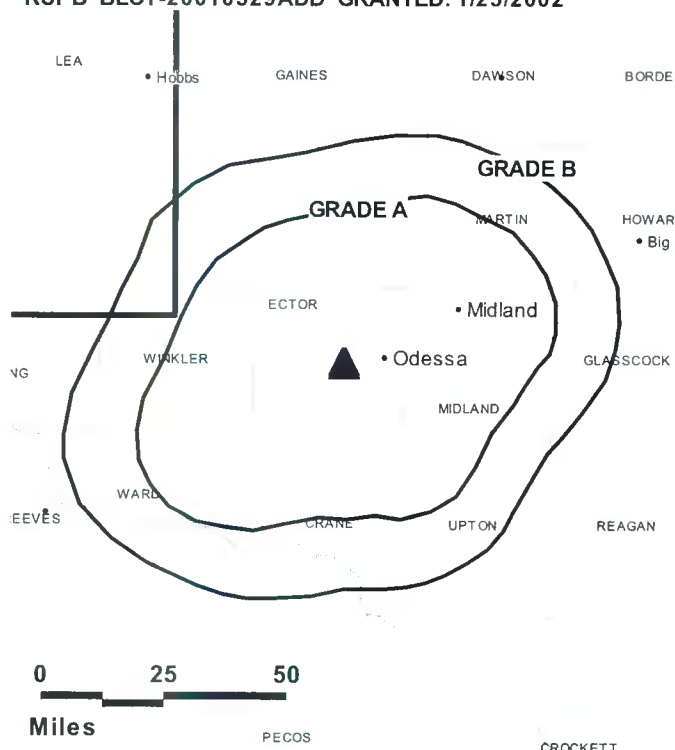
City of License: Midland. **Station DMA:** Odessa-Midland, TX. **Rank:** 159.

Television & Cable Factbook: ONLINE

For information, call 800-771-9202

www.factbookonline.com

KUPB BLCT-20010529ADD GRANTED: 1/25/2002



Circulation © 2005 Nielsen. Coverage based on Nielsen study.

GrandTotal	Cable TV Households	Non-cable TV Households	Total TV Households
Estimated Station Totals *	97,490	24,010	121,500
Average Weekly Circulation (2005)	12,446	5,302	17,748
Average Daily Circulation (2005)			11,045
Station DMA Total	Cable TV Households	Non-cable TV Households	Total TV Households
Estimated Station Totals *	91,850	24,010	115,860
Average Weekly Circulation (2005)	11,558	5,302	16,860
Average Daily Circulation (2005)			10,637
Other DMA Total	Cable TV Households	Non-cable TV Households	Total TV Households
Estimated Station Totals *	5,640	0	5,640
Average Weekly Circulation (2005)	888	0	888
Average Daily Circulation (2005)			408

*Estimated station totals are sums of the Nielsen TV and Cable TV household estimates for each county in which the station registers viewing of more than 5% as per the Nielsen Survey Methods.

KYTX
(formerly KLSB-TV)
Ch. 19

Network Service: CBS.

Licensee: MMT License LLC, 900 Laskin Rd., Virginia Beach, VA 23451.

Studio: 2211 ESE Loop 323, Tyler, TX 75701.

Mailing Address: 2211 ESE Loop 323, Tyler, TX 75701.

Phone: 903-581-2211. **Fax:** 903-581-5769.

E-mail: jzipps@cbs19.tv

Web Site: http://www.cbs19.tv

Technical Facilities: Channel No. 19 (500-506 MHz). Authorized power: 4270-kw max. visual. Antenna: 1499-ft above av. terrain, 1545-ft. above ground, 1877-ft. above sea level.

Latitude 31° 54' 20"
Longitude 95° 005' 005"

Transmitter: 3.72-mi. ENE of Gallatin.

Digital Facilities: Channel No. 18 (494-500 MHz). Power: 200-kw max. visual. Antenna: 1499-ft above av. terrain, 1545-ft. above ground.

Latitude 31° 54' 20"
Longitude 95° 05' 05"

FCC Digital File Number: BPCDT-19991029ACW. Granted: February 05, 2001.

Note: Latitude and longitude coordinates shown are based on the North American Datum of 1927 (NAD 27) as currently required by the Mass Media Bureau of the FCC.

Ownership: Max Media LLC (Group Owner).

Began Operation: September 1, 1991. Sale to present owner by KLSB Television LLC (Brian E. Cobb, et al.) approved by FCC December 15, 2003. Sale to KLSB Television LLC (Brian E. Cobb, et al.) by Paul Lucci approved by FCC August 5, 2003.

Represented (sales): Millennium Sales & Marketing.

Represented (legal): Fletcher, Heald & Hildreth PLC.

Represented (engineering): Andrus & Associates Inc.

Personnel:

Philip Hurley, President & General Manager.

Kent Domingue, Operations Manager.

James Beeghey, General Sales Manager.

Myra O'Neal, National Sales Manager.

Moe Strout, Engineering Director.

Nancy Denton, Business Manager.

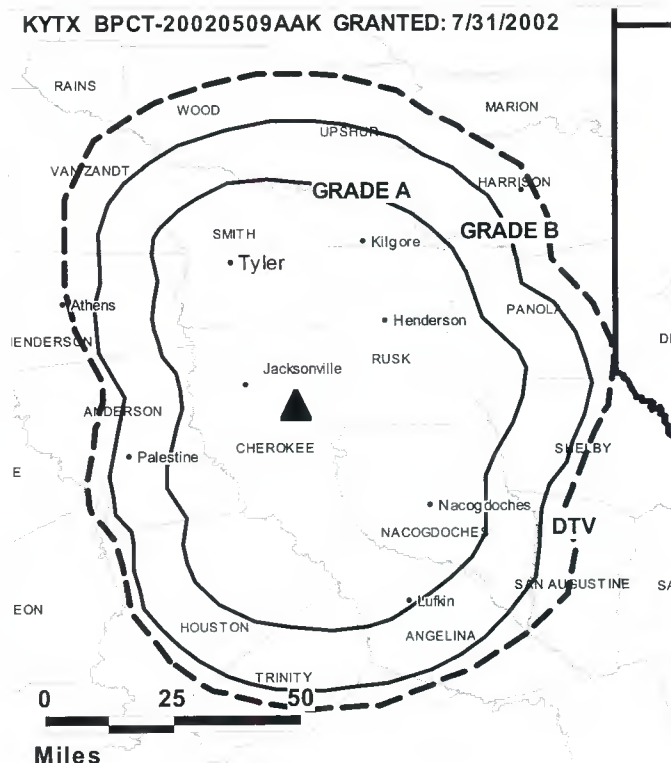
Margaret Strout, Program & Traffic Manager.

Karla Schumacher, Promotion Director.

Kevin Meyer, Production Manager.

Christy Copeland, Human Resource Director.

KYTX BPCT-20020509AAK GRANTED: 7/31/2002



KYTX-DT
(formerly KLSB-DT)
Ch. 18

Network Service: CBS.

Grantee: MMT License LLC, 900 Laskin Rd., Virginia Beach, VA 23451.

Studio: 2211 ESE Loop 323, Tyler, TX 75701.

Mailing Address: 2211 ESE Loop 323, Tyler, TX 75701.

Phone: 903-581-2211. **Fax:** 903-581-4769.

E-mail: jzipps@cbs19.tv

Web Site: <http://www.cbs19.tv>

Technical Facilities: Channel No. 18 (494-500 MHz). Authorized power: 200-kw max. visual. Antenna: 1499-ft above av. terrain, 1545-ft. above ground.

Latitude	31°	54'	20"
Longitude	95°	05'	05"

Note: Latitude and longitude coordinates shown are based on the North American Datum of 1927 (NAD 27) as currently required by the Mass Media Bureau of the FCC.

Ownership: Max Media LLC (Group Owner).

Began Operation: Station operating under Special Temporary Authority at 125-kw max. visual; no on-air date

Represented (legal): Fletcher, Heald & Hildreth PLC.

Represented (sales): Millennium Sales & Marketing.

Personnel:

Philip Hurley, President & General Manager.

Kent Dominique, Operations Manager.

James Beeghey, General Sales Manager.

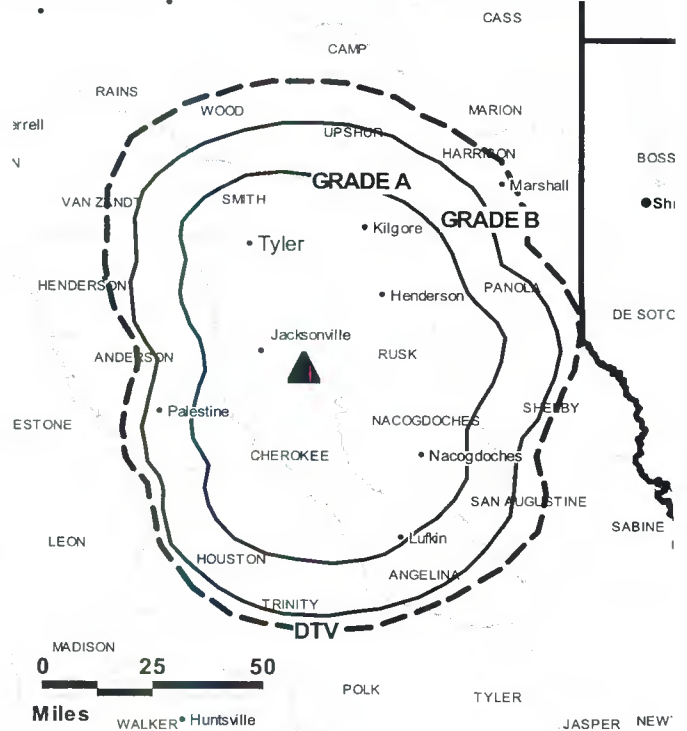
Myra O'Neal, National Sales Manager.

Moe Strout, Engineering Director.

Nancy Denton, Business Manager.

Margaret Strout, Program & Traffic Manager.

KYTX-DT BPCDT-19991029ACW GRANTED: 2/5/2001



© 2006 Warren Communications News

Karla Schumacher, Promotion Manager.

Kevin Meyer, Production Manager.

Christy Copeland, Human Resources Director.

City of License: Nacogdoches.

Station DMA: Tyler-Longview (Lufkin & Nacogdoches), TX. **Rank:** 111.

Nielsen Data: Not available.

XEFE-TV
Ch. 2

Network Service: IND.

Licensee: Ramoncita Esparaza, Col. Los Fresnos CP 88000, Carr. Nacional Km. 5, NuevoLaredo, Tamaulipas MEXICO.

Studio: 212 Oklahoma, Laredo, TX 78042.

Mailing Address: Box 1484, Laredo, TX 78040.

Technical Facilities: Channel No. 2 (54-60 MHz). Authorized power: 105-kw visual, 15-kw aural. Antenna: 550-ft above av. terrain.

Latitude	00°	00'	00"
Longitude	00°	00'	00"

Note: Latitude and longitude coordinates shown are based on the North American Datum of 1927 (NAD 27) as currently required by the Mass Media Bureau of the FCC.

Ownership: Ramoncita G. Esparaza.

Began Operation: December 1, 1958.

Personnel:

Ramoncita G. Esparaza, General Manager.

Enrique Esparaza, Sales Manager.

Ruben Lopez, Chief Engineer.

Arturo Esparaza, Chief Engineer.

Antonio Esparaza, Program Manager.

Rates: On request.

City of License: Nuevo Laredo, Mexico. **Station DMA:** Laredo, TX. **Rank:** 188.

Circulation © 2005 Nielsen. Coverage based on Nielsen study.

GrandTotal	Cable TV Households	Non-cable TV Households	Total TV Households
Estimated Station Totals *	38,030	20,370	58,400
Average Weekly Circulation (2005)	2,890	2,078	4,968
Average Daily Circulation (2005)			1,343

Other DMA Total	Cable TV Households	Non-cable TV Households	Total TV Households
Estimated Station Totals *	38,030	20,370	58,400
Average Weekly Circulation (2005)	2,890	2,078	4,968
Average Daily Circulation (2005)			1,343

*Estimated station totals are sums of the Nielsen TV and Cable TV household estimates for each county in which the station registers viewing of more than 5% as per the Nielsen Survey Methods.

KMLM

Ch. 42

Network Service: IND.

Licensee: Prime Time Christian Broadcasting Inc., Box 61000, Midland, TX 79711-1000.

Studio: 3719 S. County Rd., No. 305, Odessa, TX 79765.

Mailing Address: Box 61000, Midland, TX 79711-1000.

Phone: 432-563-0420. **Fax:** 432-563-1736.

E-mail: ptcb@marshall.com

Technical Facilities: Channel No. 42 (638-644 MHz). Authorized power: 305.3-kw max. visual. Antenna: 477-ft above av. terrain, 468-ft. above ground, 2924-ft. above sea level.

Latitude	32°	02'	54"
Longitude	102°	18'	04"

Digital Facilities: Channel No. 43 (644-650 MHz). Power: 50-kw max. visual. Antenna: 467-ft above av. terrain, 468-ft. above ground.

Latitude	32°	02'	54"
Longitude	102°	18'	04"

FCC Digital File Number: BPCDT-19991018AB1. Granted: July 13, 2001.

Note: Latitude and longitude coordinates shown are based on the North American Datum of 1927 (NAD 27) as currently required by the Mass Media Bureau of the FCC.

Multichannel TV Sound: Stereo only.

Satellite Earth Station: Vertex, 6.1-meter C-band.

Ownership: Prime Time Christian Broadcasting Inc. (Group Owner).

Began Operation: October 17, 1988.

Personnel:

Al Cooper, President.

Amy Posey, General Manager.

Matt Montgomery, Chief Engineer.

Dave Whitley, Traffic Manager.

Rates: On request.

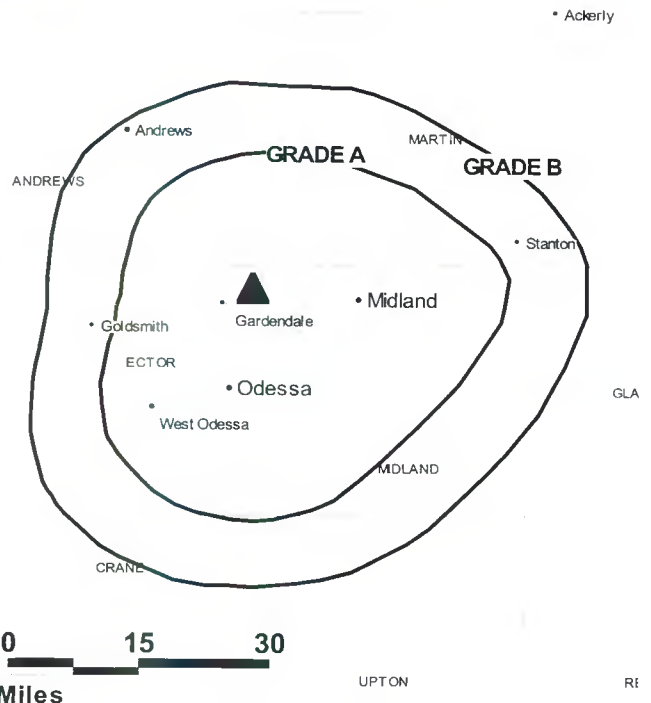
City of License: Odessa. **Station DMA:** Odessa-Midland, TX. **Rank:** 159.

Television & Cable Factbook: ONLINE

For information, call 800-771-9202

www.factbookonline.com

KMLM BMPCT-880121KF GRANTED: 3/25/1988



Circulation © 2005 Nielsen. Coverage based on Nielsen study.

GrandTotal	Cable TV Households	Non-cable TV Households	Total TV Households
Estimated Station Totals *	15,740	0	15,740
Average Weekly Circulation (2005)	1,250	0	1,250
Average Daily Circulation (2005)			351
Station DMA Total	Cable TV Households	Non-cable TV Households	Total TV Households
Estimated Station Totals *	13,010	0	13,010
Average Weekly Circulation (2005)	1,026	0	1,026
Average Daily Circulation (2005)			326
Other DMA Total	Cable TV Households	Non-cable TV Households	Total TV Households
Estimated Station Totals *	2,730	0	2,730
Average Weekly Circulation (2005)	224	0	224
Average Daily Circulation (2005)			25

*Estimated station totals are sums of the Nielsen TV and Cable TV household estimates for each county in which the station registers viewing of more than 5% as per the Nielsen Survey Methods.

KMLM-DT
Ch. 43

Network Service: IND.

Grantee: Prime Time Christian Broadcasting Inc., Box 7708, Midland, TX 79708.

Studio: 3719 S. County Rd, No. 1304, Odessa, TX 79765.

Mailing Address: Box 61000, Midland, TX 79711.

Phone: 432-563-0420. **Fax:** 432-563-1736.

E-mail: ptcb@marshill.com

Technical Facilities: Channel No. 43 (644-650 MHz). Authorized power: 50-kw max. visual. Antenna: 467-ft above av. terrain, 468-ft. above ground.

Latitude	32°	02'	54"
Longitude	102°	18'	04"

Note: Latitude and longitude coordinates shown are based on the North American Datum of 1927 (NAD 27) as currently required by the Mass Media Bureau of the FCC.

Ownership: Prime Time Christian Broadcasting Inc. (Group Owner).

Began Operation: Station operating under Special Temporary Authority at 10-kw max. visual; no on-air date

Personnel:

Al Cooper, President.

Amy Posey, General Manager.

Matt Montgomery, Chief Engineer.

Dave Whitley, Traffic Manager.

City of License: Odessa. **Station DMA:** Odessa-Midland, TX. **Rank:** 159.

Nielsen Data: Not available.

KOSA-DT
Ch. 31

Network Service: CBS.

Grantee: ICA Broadcasting I Ltd., 700 N. Grant St., Odessa, TX 79761.

Studio: 4101 E. 42nd St., Suite J7, Odessa, TX 79762.

Mailing Address: 4101 E. 42nd St., Suite J7, Odessa, TX 79762.

Phone: 432-580-5672. **Fax:** 432-580-8010.

E-mail: marks@cbs7kosa.com

Web Site: http://www.cbs7kosa.com

Technical Facilities: Channel No. 31 (572-578 MHz). Authorized power: 912-kw max. visual. Antenna: 673-ft above av. terrain, 620-ft. above ground, 3755-ft. above sea level.

Latitude	31°	51'	50"
Longitude	102°	34'	41"

Note: Latitude and longitude coordinates shown are based on the North American Datum of 1927 (NAD 27) as currently required by the Mass Media Bureau of the FCC.

Ownership: ICA Broadcasting LLC (Group Owner).

Began Operation: Station operating under Special Temporary Authority at 13.3-kw max. visual; no on-air date.

Represented (sales): Continental Television Sales.

Personnel:

Barry Marks, General Manager.

Dale Palmer, General & Local Sales Manager.

Jerry Pennick, News Director.

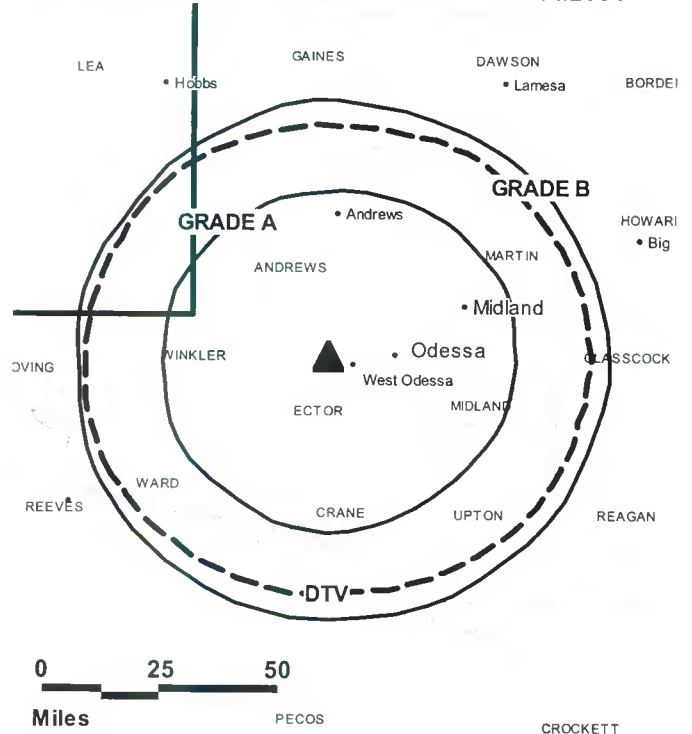
Jim McKinnon, Chief Engineer.

Mark Garcia, Business Manager.

Delores Woods, Program Director.

Molly Maytubby, Promotion Manager.

KOSA-DT BPCDT-19991029ADU GRANTED: 5/14/2004



© 2006 Warren Communications News

Rick McGee, Production Manager.

Cynthia Cannon, Traffic Manager.

City of License: Odessa. **Station DMA:** Odessa-Midland, TX. **Rank:** 159.

Nielsen Data: Not available.

KOSA-TV

Ch. 7

Network Service: CBS.

Licensee: ICA Broadcasting I Ltd., 700 N. Grant St., Odessa, TX 79761.

Studio: 4101 E. 42nd St., Suite J7, Odessa, TX 79762.

Mailing Address: 4101 E. 42nd St., Suite J7, Odessa, TX 79762.

Phone: 432-580-5672. **Fax:** 432-580-8010.

E-mail: marks@cbs-7.com

Web Site: http://www.cbs7kosa.com

Technical Facilities: Channel No. 7 (174-180 MHz). Authorized power: 316-kw visual, 39.8-kw aural. Antenna: 740-ft above av. terrain, 726-ft. above ground, 3856-ft. above sea level.

Latitude	31°	51'	50.5"
Longitude	102°	34'	41"

Transmitter: Farm Rd. No. 866, 11-mi. W of Odessa.

Digital Facilities: Channel No. 31 (572-578 MHz). Power: 912-kw max. visual. Antenna: 673-ft above av. terrain, 620-ft. above ground, 3755-ft. above sea level.

Latitude	31°	51'	50"
Longitude	102°	34'	41"

FCC Digital File Number: BPCDT-19991029ADU. Granted: May 14, 2004.

Note: Latitude and longitude coordinates shown are based on the North American Datum of 1927 (NAD 27) as currently required by the Mass Media Bureau of the FCC.

Satellite Earth Station: Transmitter RCA; Scientific-Atlanta, 7-meter; Scientific-Atlanta receivers.

News Service: AP.

Ownership: ICA Broadcasting LLC (Group Owner).

Began Operation: January 1, 1956. Sale to Forward by Doubleday Broadcasting Co. approved by FCC September 11, 1973. Transfer of control to Wesray Communications Corp. approved by FCC August 16, 1984. Sale to International Broadcasting Co. approved by FCC February 27, 1986 but not consummated. Sale of Forward stations to Adams Communications approved by FCC December 23, 1987. Sale to Brissette Broadcasting Inc. by Adams Communications approved by FCC December 24, 1991. Sale to Benedek Broadcasting Co. LLC by Brissette Broadcasting approved by FCC May 22, 1996 (Television Digest, Vol. 35:37, 52). Sale to present owner by Benedek Broadcasting Co. LLC approved by FCC March 10, 2000 (Vol. 40:1).

Represented (sales): Continental Television Sales.

Represented (legal): Covington & Burling.

Personnel:

Barry Marks, General Manager.

Dale Palmer, General & Local Sales Manager.

Jerry Pennick, News Director.

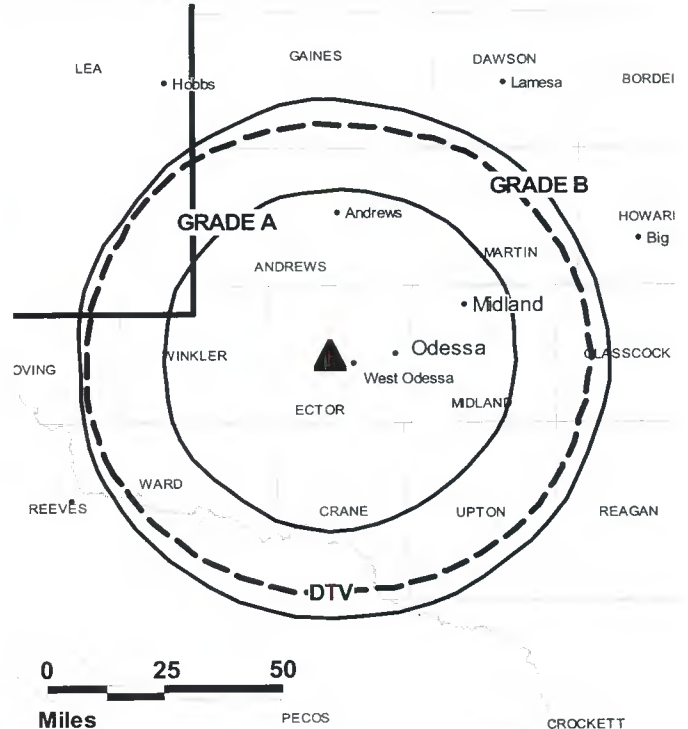
Jim McKinnon, Chief Engineer.

Mark Garcia, Business Manager.

Delores Woods, Program Director.

Rick McGee, Production Manager.

KOSA-TV BMPCT-4369 GRANTED: 11/26/1956



© 2006 Warren Communications News

Molly Maytubby, Promotion Manager.

Cynthia Cannon, Traffic Manager.

Highest 30 Sec. Rate: \$1000.

City of License: Odessa. **Station DMA:** Odessa-Midland, TX. **Rank:** 159.

Circulation © 2005 Nielsen. Coverage based on Nielsen study.

GrandTotal	Cable TV Households	Non-cable TV Households	Total TV Households
Estimated Station Totals *	110,240	28,350	138,590
Average Weekly Circulation (2005)	71,769	12,838	84,607
Average Daily Circulation (2005)			45,086
Station DMA Total	Cable TV Households	Non-cable TV Households	Total TV Households
Estimated Station Totals *	93,280	26,770	120,050
Average Weekly Circulation (2005)	63,423	12,710	76,133
Average Daily Circulation (2005)			41,607
Other DMA Total	Cable TV Households	Non-cable TV Households	Total TV Households
Estimated Station Totals *	16,960	1,580	18,540
Average Weekly Circulation (2005)	8,346	128	8,474
Average Daily Circulation (2005)			3,479

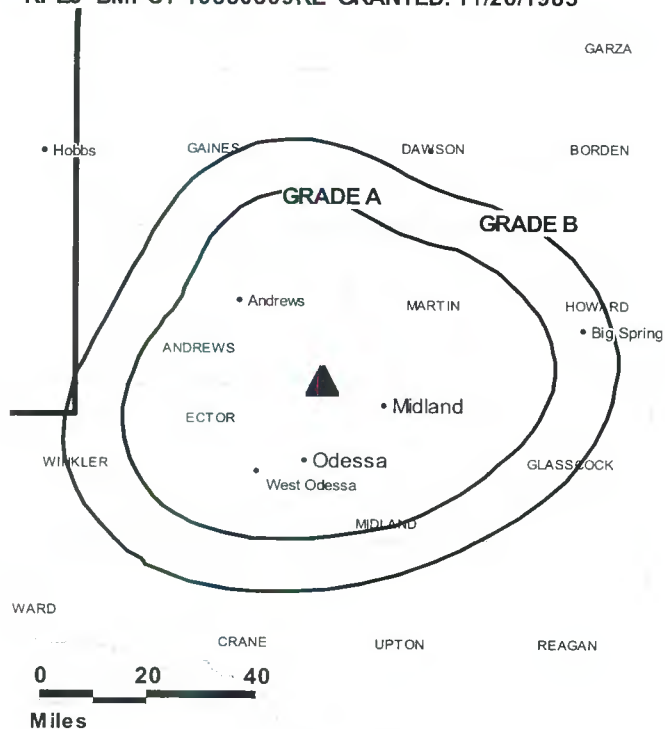
*Estimated station totals are sums of the Nielsen TV and Cable TV household estimates for each county in which the station registers viewing of more than 5% as per the Nielsen Survey Methods.

KPEJ
Ch. 24**Network Service:** FOX.**Licensee:** ComCorp of Texas License Corp., Box 53708, Lafayette, LA 70505-3708.**Studio:** 1550 W. Interstate 20, Odessa, TX 79763.**Mailing Address:** Box 11009, Odessa, TX 79760.**Phone:** 432-580-0024. **Fax:** 432-337-6306.**E-mail:** lwolf@kpejtv.com**Web Site:** http://www.kpejtv.com**Technical Facilities:** Channel No. 24 (530-536 MHz). Authorized power: 2874-kw max. visual. Antenna: 1134-ft above av. terrain, 1102-ft. above ground, 4014-ft. above sea level.

Latitude	32°	05'	51"
Longitude	102°	17'	21"

Transmitter: E of Hwy. 1788, 14-mi. NW of Midland.**Digital Facilities:** Channel No. 23 (524-530 MHz). Power: 600-kw max. visual. Antenna: 1093-ft above av. terrain, 1102-ft. above ground.

Latitude	32°	05'	51"
Longitude	102°	17'	21"

FCC Digital File Number: BPCDT-19991022ABM. Granted: July 13, 2001.**Note:** Latitude and longitude coordinates shown are based on the North American Datum of 1927 (NAD 27) as currently required by the Mass Media Bureau of the FCC.**Multichannel TV Sound:** Stereo only.**Ownership:** Communications Corp. of America (Group Owner).**Began Operation:** June 16, 1986. Sale to Associated Broadcasters by SWMM/Odessa-Midland Corp. approved by FCC October 31, 1990. Sale to present owner by Associated Broadcasters Inc. approved by FCC February 13, 1995. Transfer to Apollo Capital Management II Inc. & Thomas R. Galloway Sr. jointly approved by FCC April 16, 2004.**Represented (sales):** Millennium Sales & Marketing.**Represented (legal):** Skadden, Arps, Slate, Meagher & Flom LLP.**Personnel:****John Rockweiler**, General Manager.**Laura Wolf**, General Sales Manager.**Pat Rosales**, National Sales Associate.**Doug Faltus**, Chief Engineer.**Tina Plumlee**, Business Manager.**Jayne Faltus**, Program Director & Traffic Manager.**Becky Norris**, Promotion Director.**Danny Barrera**, Production Manager.**Highest 30 Sec. Rate:** \$2000.**KPEJ BMPCT-19850809KE GRANTED: 11/26/1985**

© 2006 Warren Communications News

City of License: Odessa. **Station DMA:** Odessa-Midland, TX. **Rank:** 159.

Circulation © 2005 Nielsen. Coverage based on Nielsen study.

GrandTotal	Cable TV Households	Non-cable TV Households	Total TV Households
Estimated Station Totals *	99,860	27,290	127,150
Average Weekly Circulation (2005)	45,251	10,689	55,940
Average Daily Circulation (2005)			19,728
Station DMA Total	Cable TV Households	Non-cable TV Households	Total TV Households
Estimated Station Totals *	91,850	25,710	117,560
Average Weekly Circulation (2005)	43,705	10,561	54,266
Average Daily Circulation (2005)			19,278
Other DMA Total	Cable TV Households	Non-cable TV Households	Total TV Households
Estimated Station Totals *	8,010	1,580	9,590
Average Weekly Circulation (2005)	1,546	128	1,674
Average Daily Circulation (2005)			450

*Estimated station totals are sums of the Nielsen TV and Cable TV household estimates for each county in which the station registers viewing of more than 5% as per the Nielsen Survey Methods.

KPEJ-DT

Ch. 23

Network Service: FOX.

Grantee: ComCorp of Texas License Corp., Box 53708, Lafayette, LA 70505-3708.

Studio: 1550 W. Interstate 20, Odessa, TX 79763.

Mailing Address: Box 11009, Odessa, TX 79760.

Phone: 432-580-0024. **Fax:** 432-337-6306.

E-mail: lwolf@kpejtv.com

Web Site: <http://www.kpejtv.com>

Technical Facilities: Channel No. 23 (524-530 MHz). Authorized power: 600-kw max. visual. Antenna: 1093-ft above av. terrain, 1102-ft. above ground.

Latitude	32°	05'	51"
Longitude	102°	17'	21"

Note: Latitude and longitude coordinates shown are based on the North American Datum of 1927 (NAD 27) as currently required by the Mass Media Bureau of the FCC.

Ownership: Communications Corp. of America (Group Owner).

Began Operation: Station operating under Special Temporary Authority at 1-kw max. visual; no on-air date

Represented (legal): Skadden, Arps, Slate, Meagher & Flom LLP.

Represented (sales): Millennium Sales & Marketing.

Personnel:

John Rockweiler, General Manager.

Laura Wolf, General Sales Manager.

Pat Rosales, National Sales Associate.

Doug Faltus, Chief Engineer.

Tina Plumlee, Business Manager.

Jayne Faltus, Program Director & Traffic Manager.

Becky Norris, Promotion Director.

Danny Barrera, Production Manager.

City of License: Odessa. **Station DMA:** Odessa-Midland, TX. **Rank:** 159.

Nielsen Data: Not available.

KPXK**Ch. 30**

Licensee: WinStar Odessa Inc., 2100 N. Palm Canyon Dr., Suite B-103, Palm Springs, CA 92262.

Mailing Address: 2100 N. Palm Canyon Dr., Suite B-103, Palm Springs, CA 92262.

Phone: 760-674-8550. **Fax:** 760-674-8490.

Web Site: <http://www.paxtv.com>

Technical Facilities: Channel No. 30 (566-572 MHz). Authorized power: 350-kw visual, aural. Antenna: 696-ft above av. terrain, 696-ft. above ground, 3609-ft. above sea level.

Latitude 32° 05' 51"
Longitude 102° 17' 21"

Requests CP for change to 270-kw max. visual, 496-ft above av. terrain, 492-ft. above ground, 3409-ft. above sea level; lat. 32° 02' 52.09", long. 102° 17' 45.50", BPCT-20050519AEC.

Transmitter: 3-mi. N of inter. of 1788 & 158.

Note: Latitude and longitude coordinates shown are based on the North American Datum of 1927 (NAD 27) as currently required by the Mass Media Bureau of the FCC.

Ownership: JB Broadcasting Inc.

Began Operation: December 3, 2001. Transfer to present owner by Paxson Communications Corp. approved by FCC April 3, 2001. Sale of remaining 51% interest by WinStar Communications Inc. to Paxson Communications Corp. approved by FCC September 4, 1998.

Represented (legal): Dow, Lohnes & Albertson PLLC.

Represented (engineering): du Treil, Lundin & Rackley Inc.

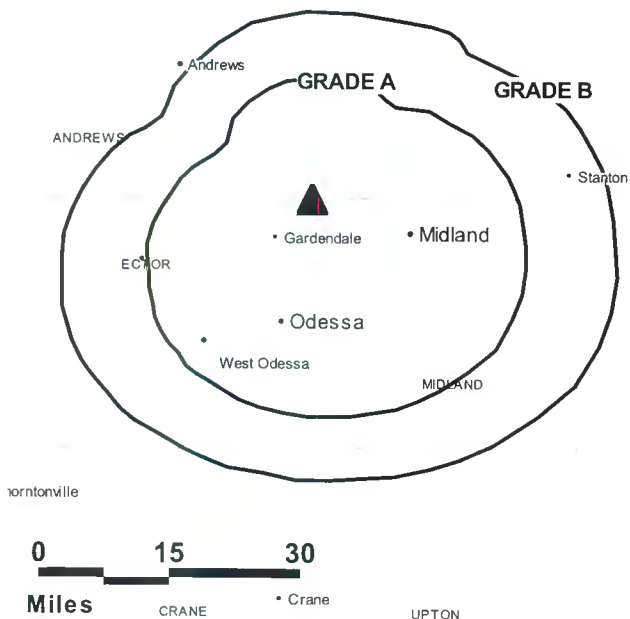
City of License: Odessa. **Station DMA:** Odessa-Midland, TX. **Rank:** 159.

Communications Daily

The Authoritative News Service of
Electronic Communications
For Information, call 800-771-9202

KPXK BMPCT-20000919ABI GRANTED: 2/1/2001

• Ackerly



© 2006 Warren Communications News

Circulation © 2005 Nielsen. Coverage based on Nielsen study.

GrandTotal	Cable TV Households	Non-cable TV Households	Total TV Households
Estimated Station Totals *	77,750	0	77,750
Average Weekly Circulation (2005)	6,483	0	6,483
Average Daily Circulation (2005)			1,533

Station DMA Total	Cable TV Households	Non-cable TV Households	Total TV Households
Estimated Station Totals *	77,750	0	77,750
Average Weekly Circulation (2005)	6,483	0	6,483
Average Daily Circulation (2005)			1,533

*Estimated station totals are sums of the Nielsen TV and Cable TV household estimates for each county in which the station registers viewing of more than 5% as per the Nielsen Survey Methods.

KWES-DT
Ch. 13

Network Service: NBC.

Licensee: Midessa Television Co., Box 60150, Midland, TX 79711.

Studio: 11320 County Rd. 127 W, Midland, TX 79711.

Mailing Address: Box 60150, Midland, TX 79711.

Phone: 432-567-9999. **Fax:** 432-567-9993.

Web Site: <http://www.kwes.com>

Technical Facilities: Channel No. 13 (210-216 MHz). Authorized power: 25.7-kw visual, aural. Antenna: 1283-ft above av. terrain, 1039-ft. above ground, 4431-ft. above sea level.

Latitude	31°	59'	17"
Longitude	102°	52'	41"

Note: Latitude and longitude coordinates shown are based on the North American Datum of 1927 (NAD 27) as currently required by the Mass Media Bureau of the FCC.

Ownership: Drewry Communications (Group Owner).

Represented (sales): Petry Television Inc.

Personnel:

Rick Wood, General Manager.

Donna Copper, Local Sales Manager.

Jay Hendrick, News Director.

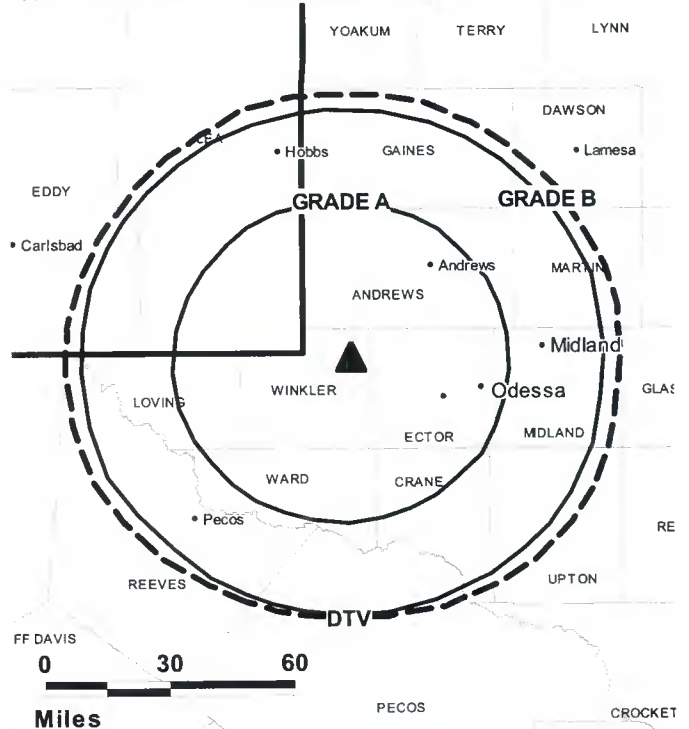
Valarie Dugan, Business Manager.

Chuck Cooper, Chief Engineer.

Kathy Williams-Swindler, Promotion Director.

Richard Esparza, Productions Manager.

KWES-DT BMPCDT-20030724ACW GRANTED: 11/6/2003



© 2006 Warren Communications News

City of License: Odessa. **Station DMA:** Odessa-Midland, TX. **Rank:** 159.

Nielsen Data: Not available.

KWES-TV

Ch. 9

(Operates satellite KWAB-TV, Big Spring)

Network Service: NBC.

Licensee: Midessa Television Co., Box 708-A, Lawton, OK 73502.

Studio: 11320 County Rd. 127 W, Midland, TX 79711.

Mailing Address: Box 60150, Midland, TX 79711.

Phone: 432-657-9999. **Fax:** 432-567-9993.

Web Site: <http://www.kwes.com>

Technical Facilities: Channel No. 9 (186-192 MHz). Authorized power: 316-kw visual, aural. Antenna: 1283-ft above av. terrain, 1039-ft. above ground, 4432-ft. above sea level.

Latitude	31°	59'	17"
Longitude	102°	52'	41"

Digital Facilities: Channel No. 13 (210-216 MHz). Power: 25.7-kw visual, aural.
Antenna: 1283-ft above av. terrain, 1039-ft. above ground, 4431-ft. above sea level.

Latitude	31°	59'	17"
Longitude	102°	52'	41"

FCC Digital File Number: BPCDT-19991029AHJ. Granted: November 06, 2003.

Note: Latitude and longitude coordinates shown are based on the North American Datum of 1927 (NAD 27) as currently required by the Mass Media Bureau of the FCC.

Satellite Earth Stations: Harris, 3.5-meter Ku-band; RCA, 4.5-meter KC-band; Harris, 7.5-meter Ku-band; Scientific-Atlanta, M/A-Com, Harris receivers.

News Services: NBC News Channel, Conus, CNN Newsource, AP.

Ownership: Drewry Communications (Group Owner).

Began Operation: December 1, 1958. Moved to new site and higher power February 1, 1963. Sale to Grayson Enterprises by Tri-Cities Broadcasters (John B. Walton) approved by FCC February 12, 1969. Distress sale to Permian Basin TV Corp. conditionally approved by FCC March 27, 1980; full grant April 22, 1980 (Television Digest, Vol. 20:13). Sale to MSP Television of Midland-Odessa approved by FCC November 19, 1985. Sale to present owner by MSP Television approved by FCC September 9, 1991.

Represented (sales): Petry Television Inc.

Personnel:

Rick Wood, General Manager.

Donna Cooper, Local Sales Manager.

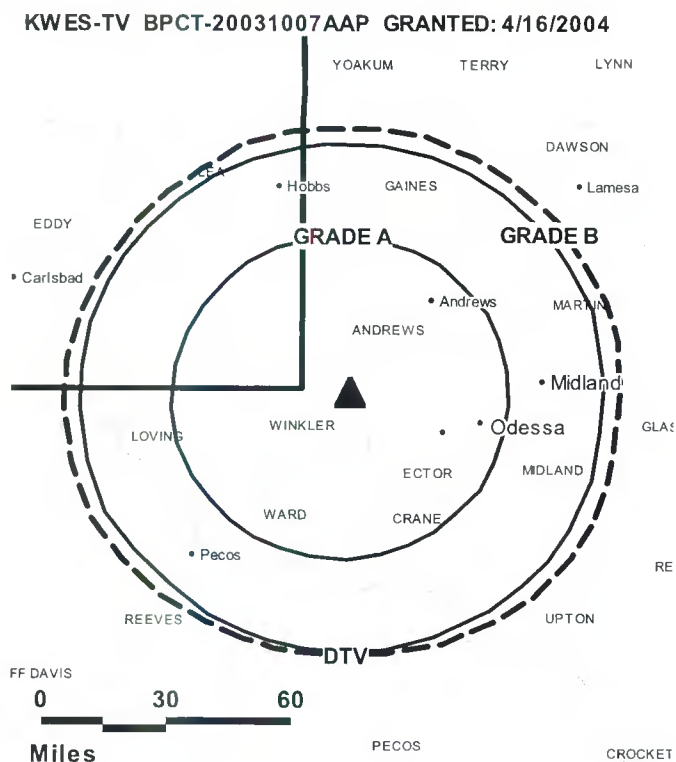
Jay Hendricks, News Director.

Valarie Dugan, Business Manager,

Kepper, Tupper & Company

We brokered the sale of KWES-TV

112 High Ridge Avenue, Ridgefield, CT (203)431-3366



© 2006 Warren Communications News

Chuck Cooper, Chief Engineer.

Kathy Williams-Swindler, Promotion Director,

Richard Esparza, Production Manager,

Rates: On request.

City of License: Odessa. **Station DMA:** Odessa-Midland, TX. **Rank:** 159.

Circulation © 2005 Nielsen. Coverage based on Nielsen study.

GrandTotal	Cable TV Households	Non-cable TV Households	Total TV Households
Estimated Station Totals *	111,560	37,070	148,630
Average Weekly Circulation (2005)	74,166	10,974	85,140
Average Daily Circulation (2005)			45,708

Station DMA Total	Cable TV Households	Non-cable TV Households	Total TV Households
Estimated Station Totals *	93,280	26,770	120,050
Average Weekly Circulation (2005)	65,937	9,503	75,440
Average Daily Circulation (2005)			41,259

Other DMA Total	Cable TV Households	Non-cable TV Households	Total TV Households
Estimated Station Totals *	18,280	10,300	28,580
Average Weekly Circulation (2005)	8,229	1,471	9,700
Average Daily Circulation (2005)			4,449

*Estimated station totals are sums of the Nielsen TV and Cable TV household estimates for each county in which the station registers viewing of more than 5% as per the Nielsen Survey Methods.

KBTV-TV **Ch. 4**

Network Service: NBC.

Licensee: Nexstar Finance Inc., 909 Lake Carolyn Pkwy., Suite 1450, Irving, TX 75039.

Studio: 6155 Eastex Freeway, Suite 300, Beaumont, TX 77706.

Mailing Address: 6155 Eastex Freeway, Suite 300, Beaumont, TX 77706.

Phone: 409-840-4444. **Fax:** 409-899-4590.

E-mail: cravell@kbtv4.tv

Web Site: http://www.kbtv4.tv

Technical Facilities: Channel No. 4 (66-72 MHz). Authorized power: 100-kw visual, 20-kw aural. Antenna: 1198-ft above av. terrain, 1178-ft. above ground, 1198-ft. above sea level.

Latitude 30° 09' 20"
Longitude 93° 59' 10"

Transmitter: NW of State Rte. 235, 2.8-mi. NE of Vidor.

Digital Facilities: Channel No. 40 (626-632 MHz). Power: 1000-kw max. visual, aural. Antenna: 1181-ft above av. terrain, 1178-ft. above ground, 1197-ft. above sea level.

Latitude 30° 09' 20"
Longitude 93° 59' 10"

FCC Digital File Number: BPCDT-19991101AKM. Granted: April 16, 2004.

Note: Latitude and longitude coordinates shown are based on the North American Datum of 1927 (NAD 27) as currently required by the Mass Media Bureau of the FCC.

Satellite Earth Stations: Transmitter RCA; Harris, 3.5-meter Ku-band; ADM, 3.8-meter Ku-band; Harris, 8-meter Ku-band; M/A-Com, Harris receivers.

News Services: NBC News Channel, AP.

Ownership: Nexstar Broadcasting Group Inc. (Group Owner).

Began Operation: October 22, 1957. Originally station was owned equally by Port Arthur College & Jefferson Amusement Co. Sale of its 50% by Port Arthur College to Jefferson Amusement approved by FCC November 15, 1965 (Television Digest, Vol. 5:43, 47). Transfer of control from Jefferson Amusement to Robert H. Park, Janet Gordon Jack, et al., approved by FCC May 1, 1969. Sale to Clay Communications approved by FCC May 31, 1973. Sale to Price Communications Corp. by Clay Communications approved by FCC June 23, 1987 (Vol. 27:21). Sale to US Broadcast Group by Price Communications Corp. approved by FCC November 9, 1995 (Vol. 35:35). Sale to present owner by US Broadcast Group approved by FCC November 6, 1997.

Represented (sales): Blair Television.

Represented (legal): Drinker Biddle & Reath LLP.

Personnel:

Van Greer, General Manager.

Keith Smith, General Sales Manager.

Tina Laguna, Local Sales Assistant.

Willis Green, National Sales Assistant.

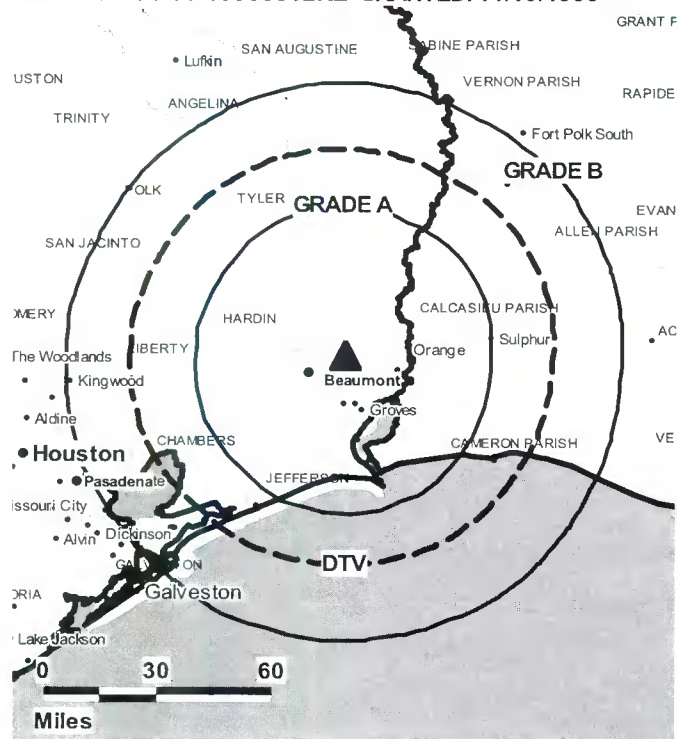
Paul Bergen, News Director.

Charlie Ravell, Chief Engineer.

Gery Meyer, Business Manager.

Jennifer Steen, Programming & Community Affairs Director.

KBTV-TV BPCT-19980812KE GRANTED: 11/19/1999



© 2006 Warren Communications News

Jon Black, Promotion Director.

Kirk Jacobs, Creative Services Director.

Margie Redkey, Traffic Manager.

Highest 30 Sec. Rate: \$2500.

City of License: Port Arthur. **Station DMA:** Beaumont-Port Arthur, TX. **Rank:** 140.

Circulation © 2005 Nielsen. Coverage based on Nielsen study.

GrandTotal	Cable TV Households	Non-cable TV Households	Total TV Households
Estimated Station Totals *	177,350	61,900	239,250
Average Weekly Circulation (2005)	86,657	26,342	112,999
Average Daily Circulation (2005)			50,262
Station DMA Total	Cable TV Households	Non-cable TV Households	Total TV Households
Estimated Station Totals *	118,020	50,720	168,740
Average Weekly Circulation (2005)	74,599	25,361	99,960
Average Daily Circulation (2005)			46,406
Other DMA Total	Cable TV Households	Non-cable TV Households	Total TV Households
Estimated Station Totals *	59,330	11,180	70,510
Average Weekly Circulation (2005)	12,058	981	13,039
Average Daily Circulation (2005)			3,856

*Estimated station totals are sums of the Nielsen TV and Cable TV household estimates for each county in which the station registers viewing of more than 5% as per the Nielsen Survey Methods.

XHFOX
Ch. 17

Network Service: FOX.

Licensee: Televisa.

Studio: 4909 N. McColl Rd., McAllen, TX 78504.

Mailing Address: 4909 N. McColl Rd., McAllen, TX 78504.

Phone: 956-972-1117. **Fax:** 956-542-7748.

E-mail: emmett.wells@coxmedia.com

Web Site: <http://www.fox17news.tv>

Technical Facilities: Channel No. 17 (488-494 MHz). Authorized power: 2051-kw visual, 66-ft. above sea level.

Latitude	25°	56'	36"
Longitude	97°	50'	57"

Note: Latitude and longitude coordinates shown are based on the North American Datum of 1927 (NAD 27) as currently required by the Mass Media Bureau of the FCC.

Ownership: Televisa (Group Owner).

Began Operation: September 4, 1994.

Represented (sales): Petry Television Inc.

Personnel:

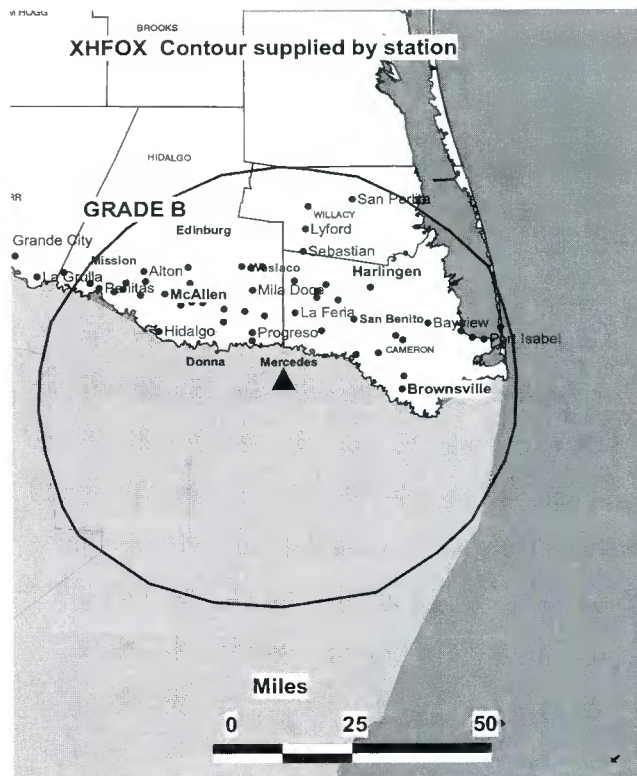
Jorge de la Colina, General Manager.

Emmet Wells, General & National Sales Manager.

Ruben Ruelas, Chief Engineer.

Juan C. Vazquez, Program Director.

Rates: On request.



© 2006 Warren Communications News

City of License: Reynosa.

Station DMA: Harlingen-Weslaco-Brownsville-McAllen, TX. **Rank:** 92.

Nielsen Data: Not available.

KTLM
Ch. 40

Network Service: TMO.

Licensee: Sunbelt Multimedia Inc., Box 156, Rio Grande City, TX 78582.

Studio: 3900 N. 10th St., 7th Floor, McAllen, TX 78501.

Mailing Address: 3900 N. 10th St., 7th Floor, McAllen, TX 78501.

Phone: 956-686-0040. **Fax:** 956-686-0770.

E-mail: wjorn@ktlm-tv.com

Web Site: http://www.ktln-tv.com

Technical Facilities: Channel No. 40 (626-632 MHz). Authorized power: 229-kw max. visual. Antenna: 768-ft above av. terrain, 1833-ft. above ground, 1171-ft. above sea level.

Latitude 26° 31' 01"
Longitude 98° 39' 07"

Transmitter: 2.2-mi. E of Hwy. 755, on State Rd. 490.

Digital Facilities: Channel No. 20 (506-512 MHz). Power: 1000-kw max. visual. Antenna: 942-ft above av. terrain, 942-ft. above ground.

Latitude 26° 07' 23"
Longitude 98° 04' 20"

FCC Digital File Number: BPCDT-19991026ACA. Granted: July 10, 2001.

Note: Latitude and longitude coordinates shown are based on the North American Datum of 1927 (NAD 27) as currently required by the Mass Media Bureau of the FCC.

Ownership: Sunbelt Multimedia Co. (Group Owner).

Began Operation: August 1, 1999. Transfer of control from Antonio Falcon to Sam F. Vale pends. Sale to present owner from Starr County Historical Foundation Inc. approved by FCC March 30, 2000.

Represented (legal): Jones, Waldo, Holbrook & McDonough PC.

Represented (engineering): Peter V. Gureckis & Associates.

Personnel:

William Jorn, Vice President & General Manager.

Pillar Gonzalez, News Directpr.

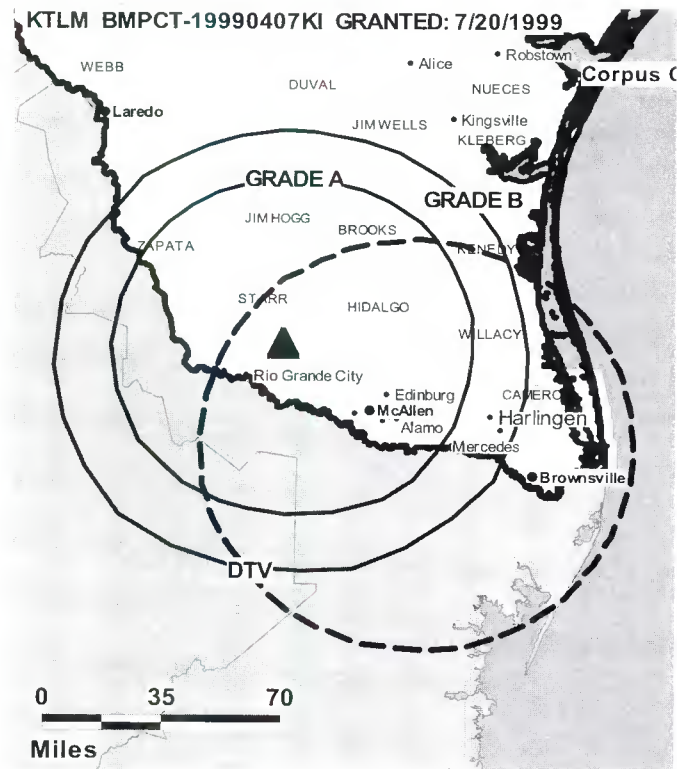
Flora Tano, Business Manager.

Noel Duran, Program & Production Manager.

Mary Swab, Traffic Manager.

City of License: Rio Grande City.

Station DMA: Harlingen-Westlaco-Brownsville-McAllen, TX. **Rank:** 92.



KTLM-DT

Ch. 20

Network Service: TMO.

Grantee: Sunbelt Multimedia Co., Box 156, Rio Grande City, TX 78582.

Studio: 3900 N. 10th St., 7th Floor, McAllen, TX 78501.

Mailing Address: 3900 N. 10th St., 7th Floor, McAllen, TX 78501.

Phone: 956-686-0040. **Fax:** 956-686-0770.

E-mail: wjom@ktlm-tv.com

Web Site: <http://www.ktln-tv.com>

Technical Facilities: Channel No. 20 (506-512 MHz). Authorized power: 1000-kw max. visual. Antenna: 942-ft above av. terrain, 942-ft. above ground.

Latitude	26°	07'	23"
Longitude	98°	04'	20"

Note: Latitude and longitude coordinates shown are based on the North American Datum of 1927 (NAD 27) as currently required by the Mass Media Bureau of the FCC.

Ownership: Sunbelt Multimedia Co. (Group Owner).

Began Operation: Station operating under Special Temporary Authority at 14-kw max. visual; no on-air date.

Personnel:

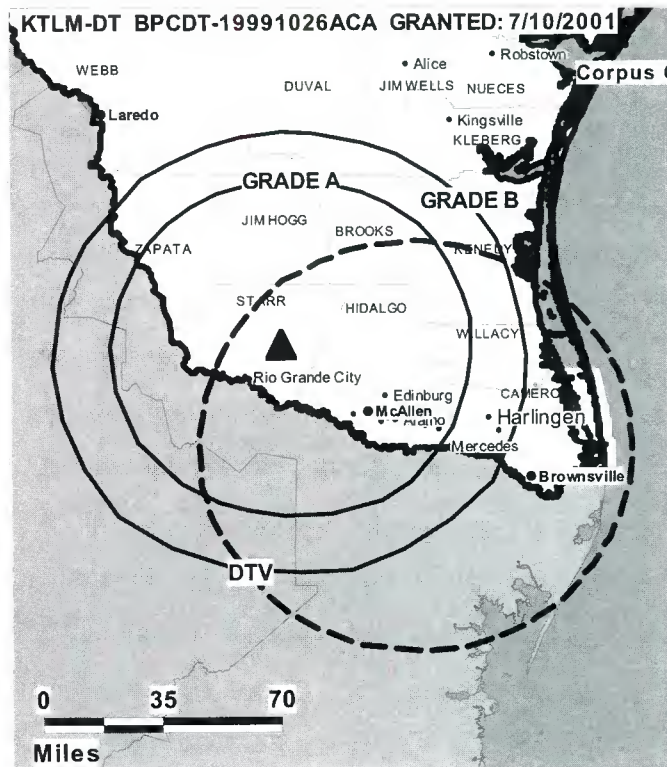
William Jorn, Vice President & General Manager.

Pillar Gonzalez, News Director.

Flora Tano, Business Manager.

Noel Duran, Program & Production Manager.

Mary Swab, Traffic Manager.



© 2006 Warren Communications News

City of License: Rio Grande City.

Station DMA: Harlingen-Weslaco-Brownsville-McAllen, TX. **Rank:** 92.

Nielsen Data: Not available.

Ch. 46

Licensee: KXLN License Partnership GP, 1999 Avenue of the Stars, Suite 3050, Los Angeles, CA 90067.

Mailing Address: 9440 Kirby Dr., Houston, TX 77054.

Web Site: <http://www.univision.com>

Technical Facilities: Channel No. 46 (662-668 MHz). Authorized power: 200-kw max. visual. Antenna: 1896-ft above av. terrain, 1877-ft. above ground.

Latitude	29°	33'	44"
Longitude	95°	30'	35"

Note: Latitude and longitude coordinates shown are based on the North American Datum of 1927 (NAD 27) as currently required by the Mass Media Bureau of the FCC.

Began Operation: Station operating; no on-air date.

Craig Bland, Senior Vice President & General Manager.

Chris Brown, Vice President & Controller.

Charlie Lozano, Promotion Director.

Chas Wilson, National Sales Manager.

Jose Oti, General Sales Manager.

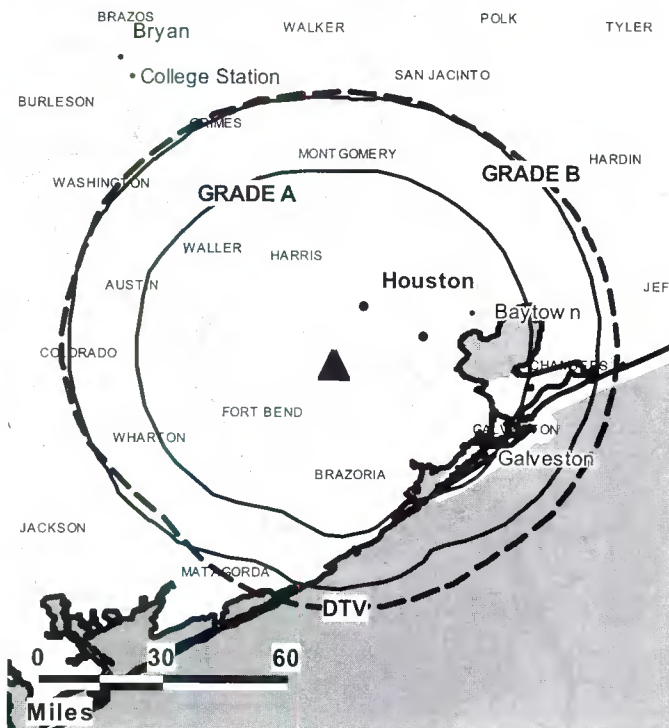
Kath Blanco, Local Sales Manager.

Mike Thomas, Local Sales Manager.

Deanna Landron, News Director.

Tom Daniel, Chief Engineer.

BRAZOS
Bryan
WALKER
POLK
TYLER



© 2006 Warren Communications News

Cindy Chisum, Program & Traffic Manager.

Ray Sepeda, Production Manager.

City of License: Rosenberg. **Station DMA:** Houston, TX. **Rank:** 10.

Nielsen Data: Not available.

KXLN-TV
Ch. 45

Network Service: UNV.

Licensee: KXLN License Partnership LP, 1999 Avenue of the Stars, Suite 3050, Los Angeles, CA 90067.

Studio: 9440 Kirby Dr., Houston, TX 77054.

Mailing Address: 9440 Kirby Dr., Houston, TX 77054.

Phone: 713-662-4545. **Fax:** 713-668-9054.

Web Site: <http://www.univision.net>

Technical Facilities: Channel No. 45 (656-662 MHz). Authorized power: 5000-kw max. visual, 500-kw aural. Antenna: 1949-ft above av. terrain, 1929-ft. above ground, 2004-ft. above sea level.

Latitude	29°	33'	44"
Longitude	95°	30'	35"

Digital Facilities: Channel No. 46 (662-668 MHz). Power: 200-kw max. visual. Antenna: 1896-ft above av. terrain, 1877-ft. above ground.

Latitude	29°	33'	44"
Longitude	95°	30'	35"

FCC Digital File Number: BPCDT-19991021ACL. Granted: October 25, 2000.

Note: Latitude and longitude coordinates shown are based on the North American Datum of 1927 (NAD 27) as currently required by the Mass Media Bureau of the FCC.

News Service: AP.

Ownership: Univision Communications Inc. (Group Owner).

Began Operation: September 1, 1987. Sale to present owner by Pueblo Broadcasting Corp. approved by FCC July 20, 1994 (Television Digest, Vol. 34:24).

Represented (sales): Univision.

Represented (legal): Shaw Pittman.

Represented (engineering): Moffet, Larson & Johnson Inc.

Personnel:

Craig Bland, Senior Vice President & General Manager.

Chris Brown, Vice President & Controller.

Jose Oti, General Sales Mngr.

Kath Blanco, Local Sales Manager.

Mike Thomas, Local Sales Manager.

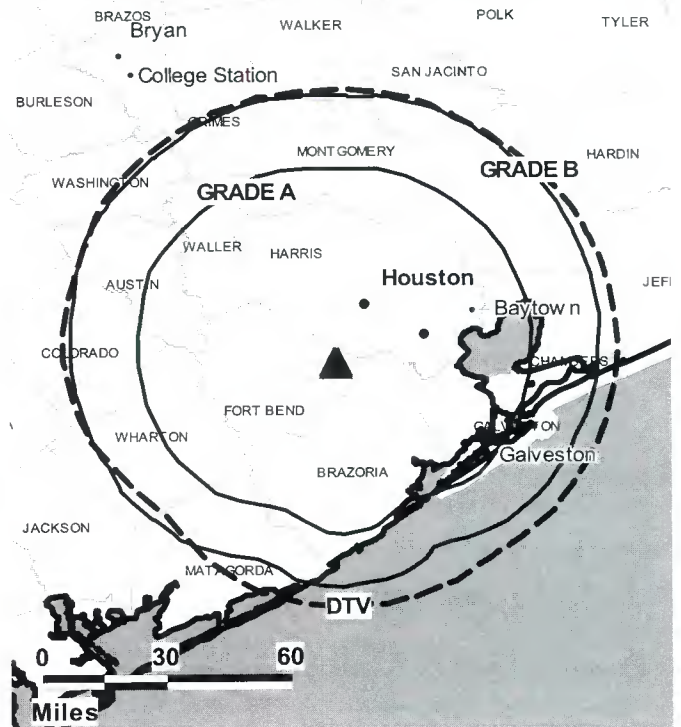
Chas Wilson, National Sales Manager.

Deanna Landron, News Director.

Tom Daniel, Chief Engineer.

Cindy Chisum, Program Director.

KXLN-TV BMPCT-19991021AAP GRANTED: 1/7/2000



© 2006 Warren Communications News

Charlie Lozano, Promotion Director.

Ray Sepeda, Production Manager.

Rates: On request.

City of License: Rosenberg. **Station DMA:** Houston, TX. **Rank:** 10.

Circulation © 2005 Nielsen. Coverage based on Nielsen study.

GrandTotal	Cable TV Households	Non-cable TV Households	Total TV Households
Estimated Station Totals *	749,240	765,060	1,514,300
Average Weekly Circulation (2005)	86,296	148,438	234,734
Average Daily Circulation (2005)			160,904
Station DMA Total	Cable TV Households	Non-cable TV Households	Total TV Households
Estimated Station Totals *	749,240	765,060	1,514,300
Average Weekly Circulation (2005)	86,296	148,438	234,734
Average Daily Circulation (2005)			160,904

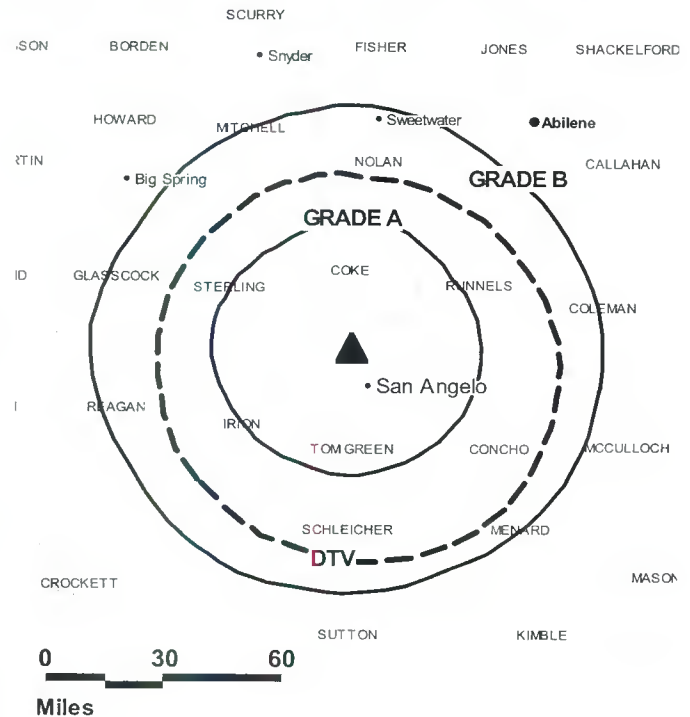
*Estimated station totals are sums of the Nielsen TV and Cable TV household estimates for each county in which the station registers viewing of more than 5% as per the Nielsen Survey Methods.

KIDY
Ch. 6**Network Service:** FOX.**Licensee:** Sage Broadcasting Corp., 406 S. Irving St., San Angelo, TX 76903.**Studio:** 406 S. Irving St., San Angelo, TX 76903.**Mailing Address:** 406 S. Irving St., San Angelo, TX 76903.**Phone:** 325-655-6006. **Fax:** 325-655-8461.**E-mail:** heathre@foxsanangelo.com**Web Site:** http://www.foxsanangelo.com**Technical Facilities:** Channel No. 6 (82-88 MHz). Authorized power: 100-kw visual, 10-kw aural. Antenna: 908-ft above av. terrain, 961-ft. above ground, 2974-ft. above sea level.

Latitude	31°	35'	21"
Longitude	100°	31'	00"

Transmitter: 2.31-mi. N of intersection of U.S. 87 & March Rd.**Digital Facilities:** Channel No. 19 (500-506 MHz). Power: 700-kw max. visual. Antenna: 784-ft above av. terrain, 830-ft. above ground.

Latitude	31°	35'	21"
Longitude	100°	31'	00"

FCC Digital File Number: BPCDT-19991029AFV. Granted: March 10, 2000.**Note:** Latitude and longitude coordinates shown are based on the North American Datum of 1927 (NAD 27) as currently required by the Mass Media Bureau of the FCC.**Satellite Earth Stations:** Transmitter Harris; Harris, 3.5-meter C-band; RCA, 4.5-meter Ku-band; Harris, 6.1-meter C-band; RCA, Harris receivers.**Ownership:** Sage Broadcasting Corp. (Group Owner).**Began Operation:** May 12, 1984.**Represented (sales):** Millennium Sales & Marketing.**Represented (legal):** Rosenman & Colin LLP.**Represented (engineering):** Communications Technologies Inc.**Personnel:****Paris R. Schindler**, Chief Executive Officer.**Bill Carter**, President & General Manager.**Sherrie Goode**, General Sales Manager.**Charles Sherrill**, Chief Engineer.**Mary Coffey**, Business Manager.**John Talley**, Program Director.**Anne-Marie Carter**, Marketing Director.**Heather Hardin**, Promotion & Public Affairs Director.**Jonathon Pitzer**, Production Director.**Highest 30 Sec. Rate:** \$175.**KIDY BMPCT-19830701KH GRANTED: 8/25/1983**

© 2006 Warren Communications News

City of License: San Angelo. **Station DMA:** San Angelo, TX. **Rank:** 197.

Circulation © 2005 Nielsen. Coverage based on Nielsen study.

GrandTotal	Cable TV Households	Non-cable TV Households	Total TV Households
Estimated Station Totals *	36,630	13,820	50,450
Average Weekly Circulation (2005)	20,936	4,599	25,535
Average Daily Circulation (2005)			9,312
Station DMA Total	Cable TV Households	Non-cable TV Households	Total TV Households
Estimated Station Totals *	36,630	10,340	46,970
Average Weekly Circulation (2005)	20,936	4,317	25,253
Average Daily Circulation (2005)			9,249
Other DMA Total	Cable TV Households	Non-cable TV Households	Total TV Households
Estimated Station Totals *	0	3,480	3,480
Average Weekly Circulation (2005)	0	282	282
Average Daily Circulation (2005)			63

*Estimated station totals are sums of the Nielsen TV and Cable TV household estimates for each county in which the station registers viewing of more than 5% as per the Nielsen Survey Methods.

KIDY-DT
Ch. 19

Network Service: FOX.

Grantee: Sage Broadcasting Corp., 406 S. Irving, San Angelo, TX 76901.

Studio: 406 S. Irving, San Angelo, TX 76901.

Mailing Address: 406 S. Irving, San Angelo, TX 76901.

Phone: 325-655-6006. **Fax:** 325-655-8461.

E-mail: heathre@foxsanangelo.com

Web Site: <http://www.foxsanangelo.com>

Technical Facilities: Channel No. 19 (500-506 MHz). Authorized power: 700-kw max. visual. Antenna: 784-ft above av. terrain, 830-ft. above ground.

Latitude	31°	35'	21"
Longitude	100°	31'	00"

Note: Latitude and longitude coordinates shown are based on the North American Datum of 1927 (NAD 27) as currently required by the Mass Media Bureau of the FCC.

Ownership: Sage Broadcasting Corp. (Group Owner).

Began Operation: Station operating under Special Temporary Authority at 3.7-kw max. visual; no on-air date.

Represented (sales): Millennium Sales & Marketing.

Personnel:

Paris R. Schindler, Chief Executive Officer.

Bill Carter, President & General Manager.

Sherrie Goode, General Sales Manager.

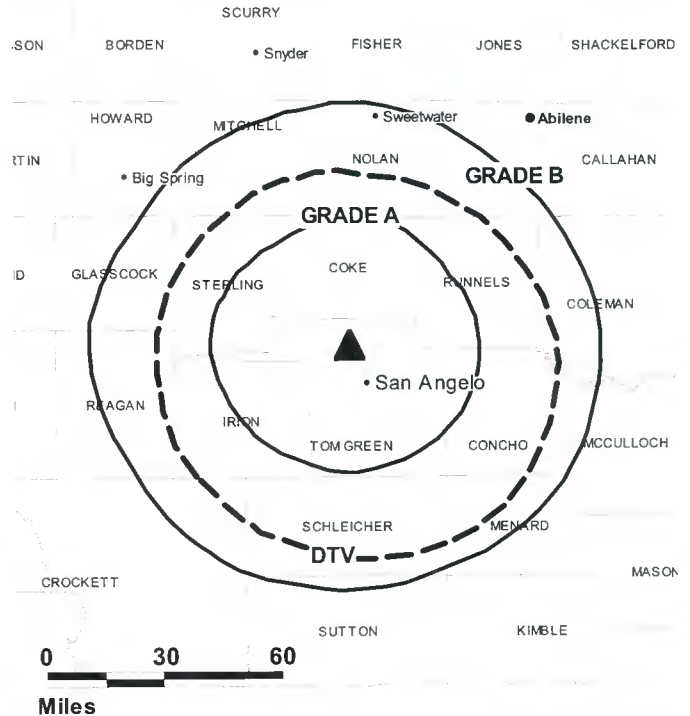
Charles Sherrill, Chief Engineer.

Mary Coffey, Business Manager.

John Talley, Program Director.

Anne-Marie Carter, Marketing Director.

KIDY-DT BPCDT-19991029AFV GRANTED: 3/13/2000



© 2006 Warren Communications News

Heather Hardin, Promotion & Public Affairs Director.

Jonathon Pitzer, Production Director.

City of License: San Angelo. **Station DMA:** San Angelo, TX. **Rank:** 197.

Nielsen Data: Not available.

KLST
Ch. 8

Network Service: CBS.

Licensee: Nexstar Broadcasting Inc., 909 Lake Carolyn Pkwy., Suite 1450, Irving, TX 75039.

Studio: 2800 Armstrong St., San Angelo, TX 76903.

Mailing Address: 2800 Armstrong St., San Angelo, TX 76903.

Phone: 325-949-8800. **Fax:** 325-658-4006.

E-mail: klst@klst.net

Web Site: http://www.klst.tv

Technical Facilities: Channel No. 8 (180-186 MHz). Authorized power: 316-kw visual, 31.6-kw aural. Antenna: 1450-ft above av. terrain, 1500-ft. above ground, 3326-ft. above sea level.

Latitude 31° 22' 01"
Longitude 100° 02' 48"

Transmitter: 3.3-mi. SE of Eola.

Digital Facilities: Channel No. 11 (198-204 MHz). Power: 18.8-kw visual. Antenna: 1401-ft above av. terrain, 1416-ft. above ground.

Latitude 31° 22' 01"
Longitude 100° 02' 48"

FCC Digital File Number: BPCDT-19991015ABB. Granted: April 28, 2000.

Note: Latitude and longitude coordinates shown are based on the North American Datum of 1927 (NAD 27) as currently required by the Mass Media Bureau of the FCC.

Satellite Earth Stations: Transmitter Harris; Vertex, 4.6-meter Ku-band; Scientific-Atlanta, 4.6-meter C-band; Scientific-Atlanta, 7-meter C-band; Scientific-Atlanta, M/A-Com receivers.

News Service: AP.

Ownership: Nexstar Broadcasting Group Inc. (Group Owner).

Began Operation: June 26, 1953. Transfer of 74% to KGKL and R. H. Simmons approved by FCC March 13, 1957 (Television Digest, Vol. 13:2, 11). Transfer of 49% from KGKL to Big Spring Broadcasting Co. effective March 25, 1959. Transfer to Westex TV Co. approved by FCC December 4, 1962. Sale to T. B. Lanford (Jewell Television Corp.) by Houston H. & Edward H. Harte & A. L. Hall approved by FCC January 20, 1971. Transfer of control from Lanford estate approved by FCC June 13, 1994. Sale to present owner by Jewell Television Corp. approved by FCC September 2, 2004.

Represented (sales): Continental Television Sales.

Represented (legal): Drinker Biddle & Reath LLP.

Represented (engineering): Edward F. Lorentz & Associates.

Personnel:

Gordon Hay, General Manager & Program Director.

Lanny Kiest, General Sales Manager.

Kim Hayes, Administrative Assistant & National Sales Associate.

Angie Conrad, Regional Sales Associate.

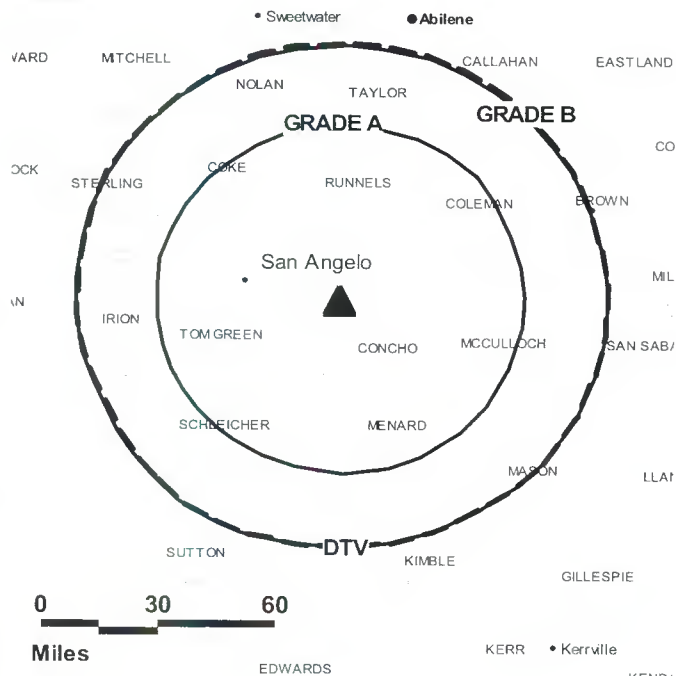
Kathy Munoz, News Director.

Roland Bigley, Chief Engineer.

Kay McKinney, Controller.

KLST BPCT-19800512KJ GRANTED: 11/21/1980

STEPHENS



© 2006 Warren Communications News

Don Plachno, Promotion Director.

Teresa Gill, Traffic Manager.

Highest 30 Sec. Rate: \$500.

City of License: San Angelo. **Station DMA:** San Angelo, TX. **Rank:** 197.

Circulation © 2005 Nielsen. Coverage based on Nielsen study.

GrandTotal	Cable TV Households	Non-cable TV Households	Total TV Households
Estimated Station Totals *	42,500	30,050	72,550
Average Weekly Circulation (2005)	29,070	10,384	39,454
Average Daily Circulation (2005)			24,590
Station DMA Total	Cable TV Households	Non-cable TV Households	Total TV Households
Estimated Station Totals *	37,680	13,910	51,590
Average Weekly Circulation (2005)	26,760	7,337	34,097
Average Daily Circulation (2005)			21,798
Other DMA Total	Cable TV Households	Non-cable TV Households	Total TV Households
Estimated Station Totals *	4,820	16,140	20,960
Average Weekly Circulation (2005)	2,310	3,047	5,357
Average Daily Circulation (2005)			2,792

*Estimated station totals are sums of the Nielsen TV and Cable TV household estimates for each county in which the station registers viewing of more than 5% as per the Nielsen Survey Methods.

© 2006 Warren Communications News

Nielsen Data: Not available.

KSAN-DT
(formerly KACB-TV)
Ch. 16

Network Service: NBC.

Grantee: Mission Broadcasting Inc., 544 Red Rock Dr., Wadsworth, OH 44281.

Studio: 2802 Southwest Blvd, San Angelo, TX 79604.

Mailing Address: 2802 Southwest Blvd., San Angelo, TX 79604.

Phone: 325-223-2333. **Fax:** 325-223-9538.

Web Site: <http://www.ksan.tv>

Technical Facilities: Channel No. 16 (482-488 MHz). Authorized power: 142-kw max. visual. Antenna: 512-ft above av. terrain, 142-ft. above ground.

Latitude	31°	37'	22"
Longitude	100°	26'	14"

Requests modification of CP for change to 1000-kw max. visual, 609-ft above av. terrain, 436-ft. above ground, 2686-ft. above sea level; BMPCDT-20040802AMM.

Note: Latitude and longitude coordinates shown are based on the North American Datum of 1927 (NAD 27) as currently required by the Mass Media Bureau of the FCC.

Ownership: Mission Broadcasting Inc. (Group Owner).

Began Operation: Station operating under Special Temporary Authority at 2.7-kw max. visual; no on-air date

Represented (sales): Blair Television.

Represented (legal): Drinker Biddle & Reath LLP.

Personnel:

Thomas Stovall, Station Manager & Sales Manager.

Ed Huwa, Chief Engineer.

Sherry Scott, Traffic Manager.

Jason Meca, Traffic Manager.

City of License: San Angelo. **Station DMA:** San Angelo, TX. **Rank:** 197.

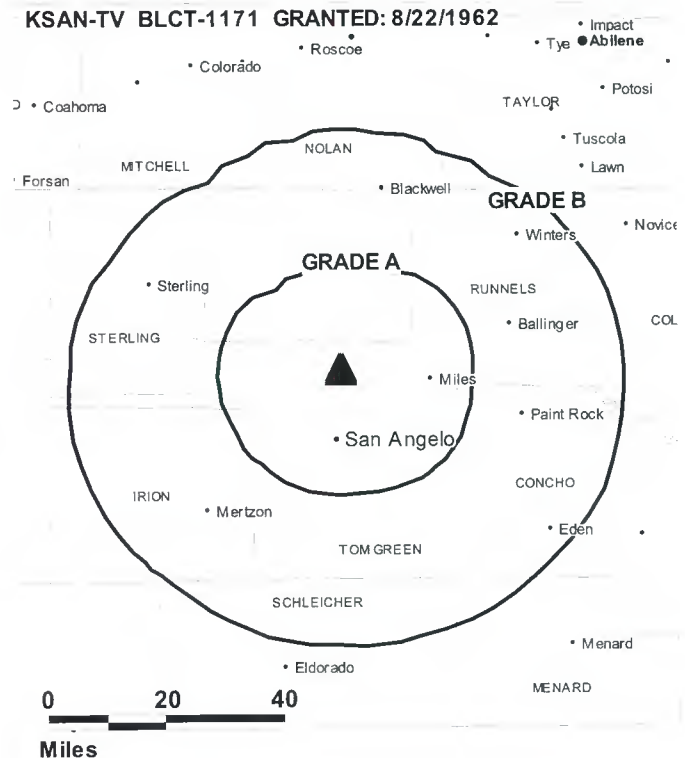
Nielsen Data: Not available.

KSAN-TV**Ch. 3****(Satellite of KRBC-TV, Abilene)****Network Service:** NBC.**Licensee:** Mission Broadcasting Inc., 544 Red Rock Dr., Wadsworth, OH 44281.**Studio:** 2802 Southwest Blvd., San Angelo, TX 79604.**Mailing Address:** 2802 Southwest Blvd., San Angelo, TX 79604.**Phone:** 325-223-2333. **Fax:** 325-223-9538.**Web Site:** <http://www.ksan.tv>**Technical Facilities:** Channel No. 3 (60-66 MHz). Authorized power: 17.87-kw visual, 3.55-kw aural. Antenna: 600-ft above av. terrain, 469-ft. above ground, 2719-ft. above sea level.

Latitude	31°	37'	22"
Longitude	100°	26'	14"

Transmitter: 7.7-mi. N of San Angelo, 0.4-mi. W of State Hwy. 208.**Digital Facilities:** Channel No. 16 (482-488 MHz). Power: 142-kw max. visual. Antenna: 512-ft above av. terrain, 142-ft. above ground.

Latitude	31°	37'	22"
Longitude	100°	26'	14"

FCC Digital File Number: BPCDT-19991015ABJ. Granted: February 18, 2000.**Note:** Latitude and longitude coordinates shown are based on the North American Datum of 1927 (NAD 27) as currently required by the Mass Media Bureau of the FCC.**News Service:** AP.**LMA:** Local marketing agreement with KRBC-TV (NBC), Abilene, TX.**Ownership:** Mission Broadcasting Inc. (Group Owner).**Began Operation:** February 8, 1962. Sale to present owner by LIN TV Corp. approved by FCC May 20, 2003.**Represented (legal):** Drinker Biddle & Reath LLP.**Represented (sales):** Blair Television.**Personnel:****Thomas Stovall**, Station Manager & Sales Manager.**Ed Huwa**, Chief Engineer.**Sherry Scott**, Traffic Manager.**Jason Meca**, Managing Editor.**Rates:** On request.**City of License:** San Angelo. **Station DMA:** San Angelo, TX. **Rank:** 197.**KSAN-TV BLCT-1171 GRANTED: 8/22/1962**

© 2006 Warren Communications News

Circulation © 2005 Nielsen. Coverage based on Nielsen study.

GrandTotal	Cable TV Households	Non-cable TV Households	Total TV Households
Estimated Station Totals *	38,670	11,110	49,780
Average Weekly Circulation (2005)	23,677	4,250	27,927
Average Daily Circulation (2005)			13,144

Station DMA Total	Cable TV Households	Non-cable TV Households	Total TV Households
Estimated Station Totals *	36,750	11,110	47,860
Average Weekly Circulation (2005)	23,569	4,250	27,819
Average Daily Circulation (2005)			13,067

Other DMA Total	Cable TV Households	Non-cable TV Households	Total TV Households
Estimated Station Totals *	1,920	0	1,920
Average Weekly Circulation (2005)	108	0	108
Average Daily Circulation (2005)			77

*Estimated station totals are sums of the Nielsen TV and Cable TV household estimates for each county in which the station registers viewing of more than 5% as per the Nielsen Survey Methods.

KABB
Ch. 29

Network Service: FOX.

Licensee: KABB Licensee LLC, c/o Shaw Pittman LLC, 2300 N St. NW, Washington, DC 20037-1128.

Studio: 4335 N.W. Loop 410, San Antonio, TX 78229.

Mailing Address: 4335 N.W. Loop 410, San Antonio, TX 78229.

Phone: 210-366-1129. **Fax:** 210-377-4758.

E-mail: kabbtv@kabb.com

Web Site: http://www.kabb.com

Technical Facilities: Channel No. 29 (560-566 MHz). Authorized power: 5000-kw max. visual, 500-kw aural. Antenna: 1486-ft above av. terrain, 1503-ft. above ground, 2015-ft. above sea level.

Latitude	29°	17'	27"
Longitude	98°	16'	12"

Transmitter: 12480-B Adkins-Elmendorf Rd.

Digital Facilities: Channel No. 30 (566-572 MHz). Power: 1000-kw max. visual. Antenna: 1447-ft above av. terrain, 1483-ft. above ground.

Latitude	29°	17'	28"
Longitude	98°	16'	12"

FCC Digital File Number: BPCDT-19991028AAR. Granted: August 02, 2001.

Note: Latitude and longitude coordinates shown are based on the North American Datum of 1927 (NAD 27) as currently required by the Mass Media Bureau of the FCC.

Multichannel TV Sound: Stereo only.

Satellite Earth Stations: Transmitter Varian; Miralite, 3.5-meter KC-band; Scientific-Atlanta, 4.2-meter C-band; Vertex, 7.5-meter C-band; Standard Agile Omni, Scientific-Atlanta receivers.

LMA: Local marketing agreement with KRRT (WBN), Kerrville-San Antonio.

Ownership: Sinclair Broadcast Group Inc. (Group Owner).

Began Operation: December 16, 1987.

Represented (sales): Millennium Sales & Marketing.

Represented (legal): Shaw Pittman.

Represented (engineering): Denny & Associates PC.

Personnel:

John Seabers, General Manager.

David Ostmo, Operations Director.

Dean Radla, Sales Director.

Ken Braswell, Local Sales Manager.

Robert Canales, National Sales Manager.

Greg Koelfgen, News Director.

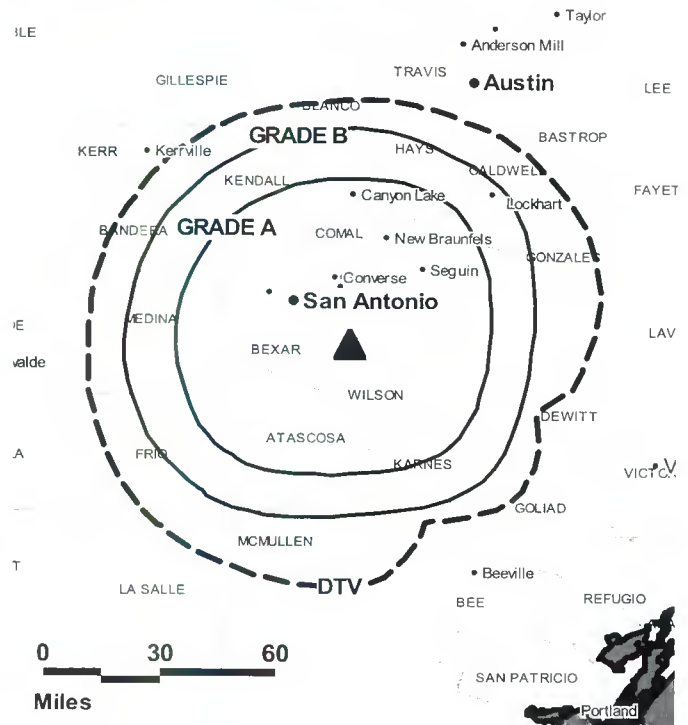
Mike Guerrero, Chief Engineer.

Renaë Flood, Regional Business Manager.

David Howitt, Marketing Director.

Hope Roth, Sales Promotions Director.

KABB BPCT-19871221KF GRANTED: 1/28/1988



© 2006 Warren Communications News

Vangie Mascorro, Promotions Manager.

Teddy Scoggins, Traffic Manager.

Highest 30 Sec. Rate: \$925.

City of License: San Antonio. **Station DMA:** San Antonio, TX. **Rank:** 37.

Circulation © 2005 Nielsen. Coverage based on Nielsen study.

GrandTotal	Cable TV Households	Non-cable TV Households	Total TV Households
Estimated Station Totals *	510,080	277,010	787,090
Average Weekly Circulation (2005)	235,390	113,759	349,149
Average Daily Circulation (2005)			131,353
Station DMA Total	Cable TV Households	Non-cable TV Households	Total TV Households
Estimated Station Totals *	472,050	244,930	716,980
Average Weekly Circulation (2005)	228,431	111,720	340,151
Average Daily Circulation (2005)			129,899
Other DMA Total	Cable TV Households	Non-cable TV Households	Total TV Households
Estimated Station Totals *	38,030	32,080	70,110
Average Weekly Circulation (2005)	6,959	2,039	8,998
Average Daily Circulation (2005)			1,454

*Estimated station totals are sums of the Nielsen TV and Cable TV household estimates for each county in which the station registers viewing of more than 5% as per the Nielsen Survey Methods.

KABB-DT
Ch. 30

Network Service: FOX.

Grantee: KABB Licensee LLC, c/o Shaw Pittman LLP, 2300 N St. NW, Washington, DC 20037-1128.

Studio: 4335 N.W. Loop 410, San Antonio, TX 78229.

Mailing Address: 4335 N.W. Loop 410, San Antonio, TX 78229.

Phone: 210-366-1129. **Fax:** 210-377-4758.

E-mail: kabdtv@kabb.com

Web Site: http://www.kabb.com

Technical Facilities: Channel No. 30 (566-572 MHz). Authorized power: 1000-kw max. visual. Antenna: 1447-ft above av. terrain, 1483-ft. above ground.

Latitude	29°	17'	28"
Longitude	98°	16'	12"

Note: Latitude and longitude coordinates shown are based on the North American Datum of 1927 (NAD 27) as currently required by the Mass Media Bureau of the FCC.

Multichannel TV Sound: Stereo only.

News Service: CNN.

Ownership: Sinclair Broadcast Group Inc. (Group Owner).

Began Operation: May 1, 2002. Station operating under Special Temporary Authority at 10.5-kw max. visual.

Represented (sales): Millennium Sales & Marketing.

Personnel:

John Seabers, General Manager.

David Ostmo, Operations Director.

Dean Radia, Sales Director.

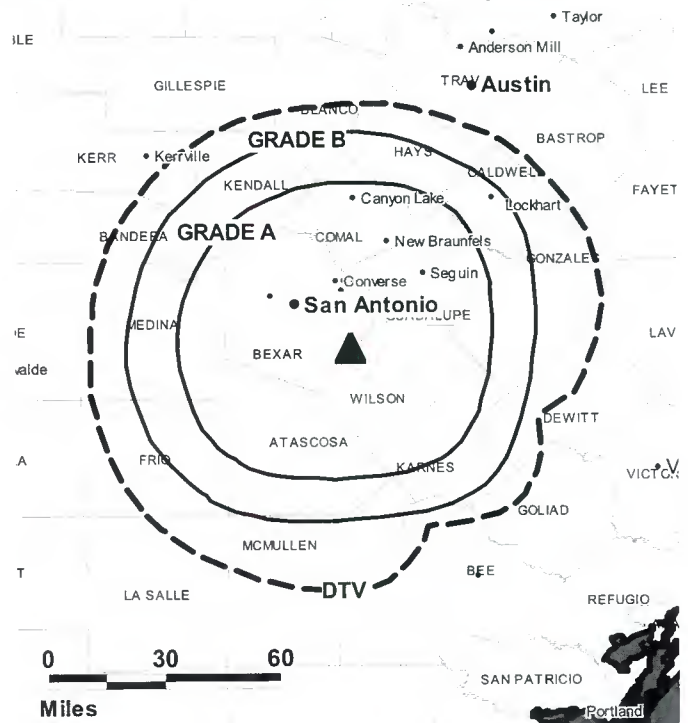
Ken Braswell, Local Sales Manager.

Robert Canales, National Sales Manager.

Greg Koelfgen, News Director.

Mike Guerrero, Chief Engineer.

KABB-DT BPCDT-19991028AAR GRANTED: 8/3/2001



© 2006 Warren Communications News

Renae Flood, Business Manager.

David Howitt, Marketing Director.

Hope Roth, Sales Promotion Director.

Vangie Mascorro, Promotion Director.

Teddy Scoggins, Traffic Manager.

City of License: San Antonio. **Station DMA:** San Antonio, TX. **Rank:** 37.

Nielsen Data: Not available.

KENS-DT Ch. 55

Network Service: CBS.

Grantee: KENS-TV Inc., 5400 Fredericksburg Rd., San Antonio, TX 78229.

Studio: 5400 Fredericksburg Rd., San Antonio, TX 78229.

Mailing Address: Box TV 5, San Antonio, TX 78229.

Phone: 210-366-5000. **Fax:** 210-341-3946.

Web Site: <http://www.mysanantonio.com/kens>

Technical Facilities: Channel No. 55 (716-722 MHz). Authorized power: 982-kw max. visual. Antenna: 1391-ft above av. terrain, 1383-ft. above ground.

Latitude	29°	16'	07"
Longitude	98°	15'	55"

Requests modification of CP for change to 825-kw max. visual, 1460-ft above av. terrain, 1463-ft. above ground, 1982-ft. above sea level; lat. 29° 16' 11", long. 98° 15' 55", BMPCDT-20050627ABY.

Note: Latitude and longitude coordinates shown are based on the North American Datum of 1927 (NAD 27) as currently required by the Mass Media Bureau of the FCC.

Ownership: Belo Corp. (Group Owner).

Began Operation: April 15, 2002. Standard Definition. Station operating under Special Temporary Authority at 29.4-kw max. visual.

Represented (sales): TeleRep Inc.

Represented (legal): Wiley, Rein & Fielding.

Represented (engineering): Frank Peterman.

Personnel:

Robert McGann, General Manager.

Rebecca Walker, General Sales Manager & Program Director.

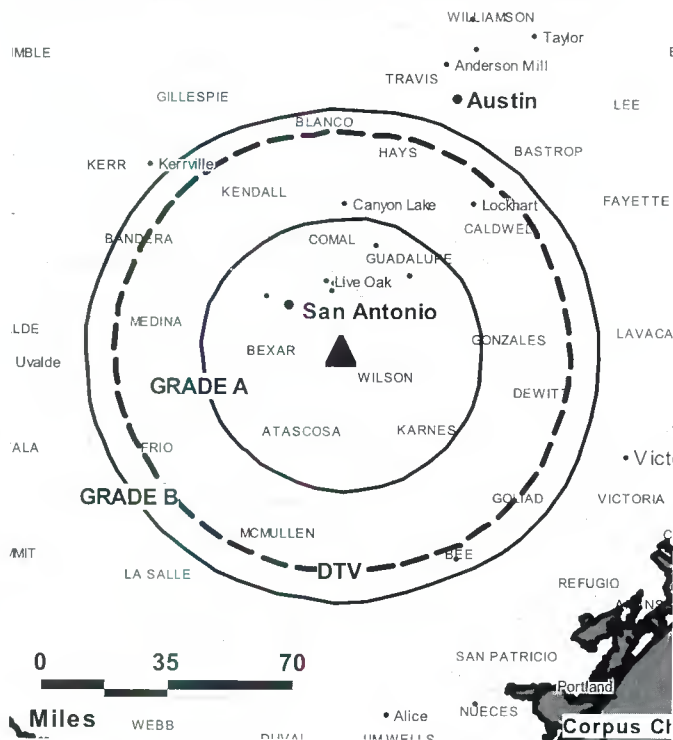
Sara Fulmer, Local Sales Manager.

Jana Willborn, National Sales Manager.

Kurt Davis, News Director.

Frank Peterman, Chief Engineer.

KENS-DT BMPCDT-20050627ABY GRANTED: 6/28/2005



© 2006 Warren Communications News

Susan Lynch, Controller.

Ellen Lansing, Marketing Director.

Amy Oranday, Traffic Manager.

City of License: San Antonio. **Station DMA:** San Antonio, TX. **Rank:** 37.

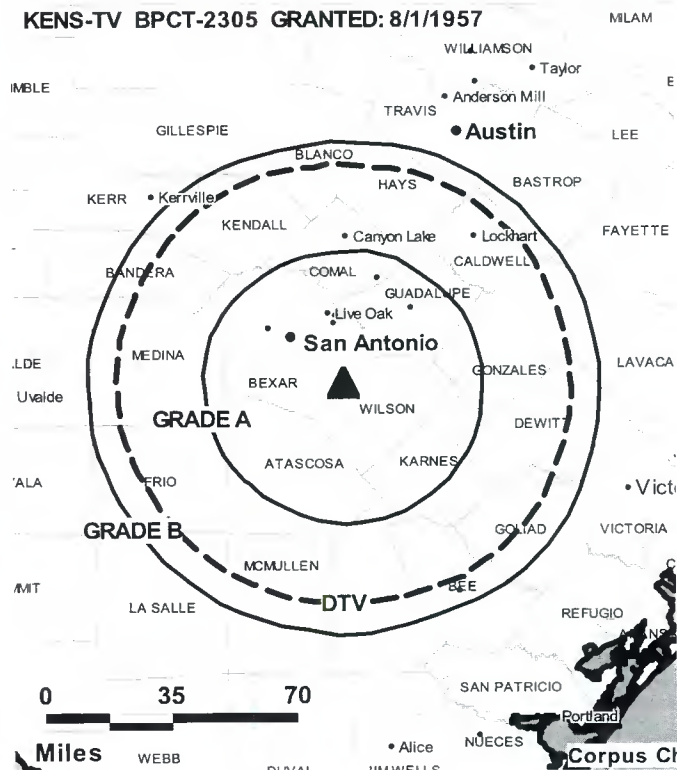
Nielsen Data: Not available.

KENS-TV**Ch. 5****Network Service:** CBS.**Licensee:** KENS-TV Inc., 400 S. Record St., Dallas, TX 75202.**Studio:** 5400 Fredericksburg Rd., San Antonio, TX 78229.**Mailing Address:** Box TV 5, San Antonio, TX 78299.**Phone:** 210-366-5000. **Fax:** 210-341-3946.**Web Site:** <http://www.mysanantonio.com>**Technical Facilities:** Channel No. 5 (76-82 MHz). Authorized power: 100-kw visual, 10-kw aural. Antenna: 1390-ft above av. terrain, 1531-ft. above ground, 2049-ft. above sea level.

Latitude	29°	16'	10"
Longitude	98°	15'	55"

Transmitter: Tower Rd., 4-mi. NE of Elmendorf.**Digital Facilities:** Channel No. 55 (716-722 MHz). Power: 982-kw max. visual. Antenna: 1391-ft above av. terrain, 1383-ft. above ground.

Latitude	29°	16'	07"
Longitude	98°	15'	55"

FCC Digital File Number: BPCDT-19991029ACS. Granted: March 07, 2000.**Note:** Latitude and longitude coordinates shown are based on the North American Datum of 1927 (NAD 27) as currently required by the Mass Media Bureau of the FCC.**Satellite Earth Stations:** Transmitter Larcen; Andrew, 4.6-meter Ku-band; Satcom Technologies, 5.5-meter Ku-band; Satcom Technologies, 7-meter; Satcom Technologies, 9.2-meter; Scientific-Atlanta receivers.**News Services:** NIWS, AP.**Ownership:** Belo Corp. (Group Owner).**Began Operation:** February 15, 1950. Sale to present owner by E. W. Scripps Co. approved by FCC December 2, 1997. Sale to E. W. Scripps Co. by Harte-Hanks Communications Inc. approved by FCC September 5, 1997 (Television Digest, Vol. 37:21). Transfer to Harte-Hanks Communications Inc. from owner of San Antonio Express and News approved by FCC July 3, 1962. Sale to San Antonio Express and News by Storer Broadcasting Co., which acquired it in October 1951, approved by FCC October 27, 1954 (Vol. 7:30, 41; 10:15, 22, 26, 44).**Represented (engineering):** Frank Peterman.**Represented (sales):** TeleRep Inc.**Represented (legal):** Wiley, Rein & Fielding.**Personnel:****Robert McGann**, Vice President & General Manager.**Rebecca Walker**, General Sales Manager & Program Director.**Sara Fulmer**, Local Sales Manager.**Jana Willborn**, National Sales Manager.**Kurt Davis**, News Director.**Frank Peterman**, Chief Engineer.**Susan Lynch**, Controller.**Ellen Lansing**, Marketing Director.**KENS-TV BPCT-2305 GRANTED: 8/1/1957**

© 2006 Warren Communications News

Amy Oranday, Traffic Manager.**Highest 30 Sec. Rate:** \$5000.**City of License:** San Antonio. **Station DMA:** San Antonio, TX. **Rank:** 37.

Circulation © 2005 Nielsen. Coverage based on Nielsen study.

GrandTotal	Cable TV Households	Non-cable TV Households	Total TV Households
Estimated Station Totals *	535,880	290,320	826,200
Average Weekly Circulation (2005)	352,296	150,189	502,485
Average Daily Circulation (2005)			274,104
Station DMA Total	Cable TV Households	Non-cable TV Households	Total TV Households
Estimated Station Totals *	472,050	244,930	716,980
Average Weekly Circulation (2005)	327,490	146,007	473,497
Average Daily Circulation (2005)			260,274
Other DMA Total	Cable TV Households	Non-cable TV Households	Total TV Households
Estimated Station Totals *	63,830	45,390	109,220
Average Weekly Circulation (2005)	24,806	4,182	28,988
Average Daily Circulation (2005)			13,830

*Estimated station totals are sums of the Nielsen TV and Cable TV household estimates for each county in which the station registers viewing of more than 5% as per the Nielsen Survey Methods.

KSAT-DT
Ch. 48

Network Service: ABC.

Licensee: Post-Newsweek Stations, San Antonio LP, 1408 N. St. Mary's St., San Antonio, TX 78215.

Studio: 1408 N. St. Mary's St., San Antonio, TX 78215.

Mailing Address: 1408 N. St. Mary's St., San Antonio, TX 78215.

Phone: 210-351-1200. **Fax:** 210-351-1328.

E-mail: slaird@ksat.com

Web Site: <http://www.ksat.com>

Technical Facilities: Channel No. 48 (674-680 MHz). Authorized power: 1000-kw max. visual. Antenna: 1400-ft above av. terrain, 1380-ft. above ground.

Latitude	29°	16'	11"
Longitude	98°	15'	31"

Note: Latitude and longitude coordinates shown are based on the North American Datum of 1927 (NAD 27) as currently required by the Mass Media Bureau of the FCC.

Ownership: Post-Newsweek Stations Inc. (Group Owner).

Began Operation: May 1, 2002. High Definition.

Personnel:

James E. Joslyn, Vice President & General Manager.

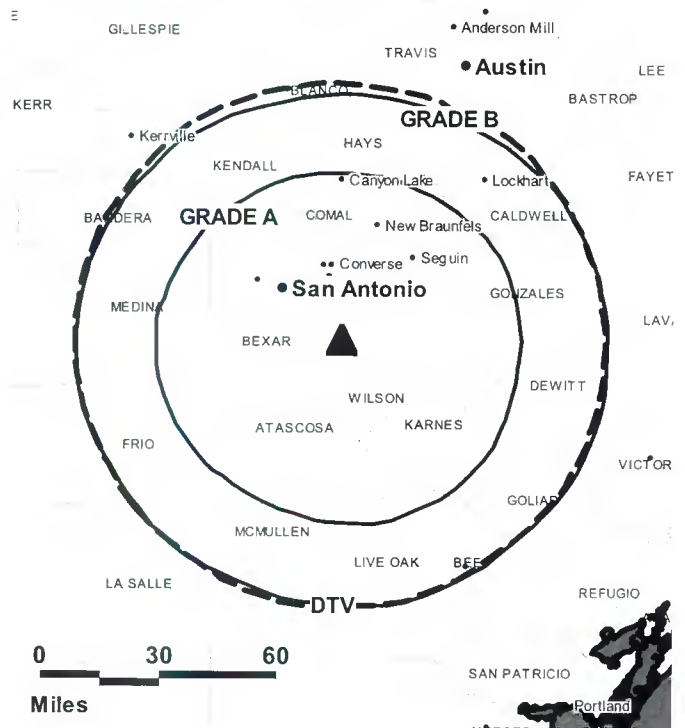
Randy Schmidt, General Sales Manager.

Scott Allen Laird, Chief Engineer.

City of License: San Antonio. **Station DMA:** San Antonio, TX. **Rank:** 37.

Nielsen Data: Not available.

KSAT-DT BPCDT-19991022AAY GRANTED: 4/19/2000



© 2006 Warren Communications News

KSAT-TV **Ch. 12**

Network Service: ABC.

Licensee: Post-Newsweek Stations, San Antonio LP, 1408 St. Mary's St., San Antonio, TX 78215.

Studio: 1408 N. Saint Mary's St., San Antonio, TX 78215.

Mailing Address: Box 2478, San Antonio, TX 78298.

Phone: 210-351-1200. **Fax:** 210-351-1328.

E-mail: slaird@ksat.com

Web Site: http://www.ksat.com

Technical Facilities: Channel No. 12 (204-210 MHz). Authorized power: 316-kw visual, 31.6-kw aural. Antenna: 1483-ft above av. terrain, 1505-ft. above ground, 2049-ft. above sea level.

Latitude	29°	16'	11"
Longitude	98°	15'	31"

Transmitter: 4.5-mi. ENE of Elmendorf.

Digital Facilities: Channel No. 48 (674-680 MHz). Power: 1000-kw max. visual. Antenna: 1400-ft above av. terrain, 1380-ft. above ground.

Latitude	29°	16'	11"
Longitude	98°	15'	31"

FCC Digital File Number: BPCDT-19991022AAY. Granted: April 19, 2000.

Note: Latitude and longitude coordinates shown are based on the North American Datum of 1927 (NAD 27) as currently required by the Mass Media Bureau of the FCC.

Multichannel TV Sound: Stereo only.

Satellite Earth Stations: Transmitter RCA; Scientific-Atlanta, 4.5-meter Ku-band; Andrew, 4.5-meter Ku-band; Andrew, 5.6-meter Ku-band; Andrew, 7.3-meter C-band; Scientific-Atlanta, 10-meter C-band; Scientific-Atlanta, Microdyne, M/A-Com, Andrew receivers.

News Services: AP, ABC NewsOne.

Ownership: Post-Newsweek Stations Inc. (Group Owner).

Began Operation: January 21, 1957. Sale to present owner by H & C Communications Inc. approved by FCC February 28, 1994 (Television Digest, Vol. 33:49). Sale to H & C Communications Inc. by Rockefeller Group Inc. approved by FCC April 29, 1986 (Vol. 26:6, 12). Sale to Rockefeller Group by Outlet Co. approved by FCC November 23, 1983 (Vol. 23:19, 22; 24:6). Sale to Outlet Co. by Mission Telecasting Corp. approved by FCC November 22, 1967.

Represented (sales): MMT Sales.

Represented (legal): Dow, Lohnes & Albertson PLLC.

Represented (engineering): Denny & Associates PC.

Personnel:

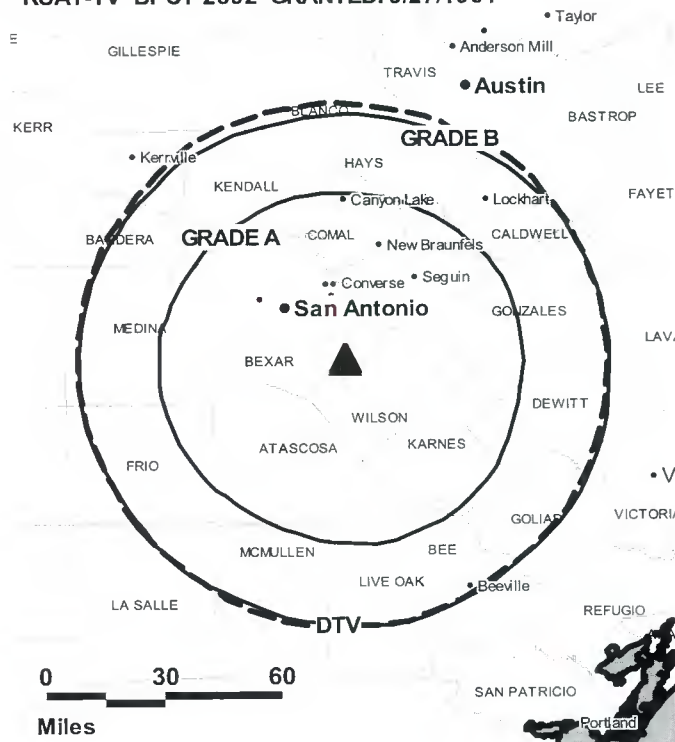
James E. Joslyn, Vice President & General Manager.

Randy Schmidt, General Sales Manager.

Scot Allen Laird, Chief Engineer.

Highest 30 Sec. Rate: \$3600.

KSAT-TV BPCT-2892 GRANTED: 9/27/1961



© 2006 Warren Communications News

City of License: San Antonio. **Station DMA:** San Antonio, TX. **Rank:** 37.

Circulation © 2005 Nielsen. Coverage based on Nielsen study.

GrandTotal	Cable TV Households	Non-cable TV Households	Total TV Households
Estimated Station Totals *	551,550	291,520	843,070
Average Weekly Circulation (2005)	360,854	165,074	525,928
Average Daily Circulation (2005)			276,737
Station DMA Total	Cable TV Households	Non-cable TV Households	Total TV Households
Estimated Station Totals *	472,050	244,930	716,980
Average Weekly Circulation (2005)	339,483	160,480	499,963
Average Daily Circulation (2005)			268,845
Other DMA Total	Cable TV Households	Non-cable TV Households	Total TV Households
Estimated Station Totals *	79,500	46,590	126,090
Average Weekly Circulation (2005)	21,371	4,594	25,965
Average Daily Circulation (2005)			7,892

*Estimated station totals are sums of the Nielsen TV and Cable TV household estimates for each county in which the station registers viewing of more than 5% as per the Nielsen Survey Methods.

KVDA
Ch. 60**Network Service:** TMO.**Licensee:** NBC Telemundo License Co., c/o NBC Inc., 1299 Pennsylvania Ave. NW, Washington, DC 20004.**Studio:** 6234 San Pedro, San Antonio, TX 78216.**Mailing Address:** 6234 San Pedro, San Antonio, TX 78216.**Phone:** 210-340-8860. **Fax:** 210-341-3962.**Web Site:** <http://www.mondotimes.com>**Technical Facilities:** Channel No. 60 (746-752 MHz). Authorized power: 5000-kw max. visual, 500-kw aural. Antenna: 1496-ft above av. terrain, 1499-ft. above ground, 2024-ft. above sea level.

Latitude	29°	17'	39"
Longitude	98°	15'	30"

Transmitter: 12325 Jolly Rd., Elmendorf.**Digital Facilities:** Channel No. 38 (614-620 MHz). Power: 1000-kw max. visual. Antenna: 1358-ft above av. terrain, 1361-ft. above ground, 1886-ft. above sea level.

Latitude	29°	17'	38.5"
Longitude	98°	15'	30.7"

FCC Digital File Number: BPCDT-19991028ACQ. Granted: June 17, 2002.**Note:** Latitude and longitude coordinates shown are based on the North American Datum of 1927 (NAD 27) as currently required by the Mass Media Bureau of the FCC.**Multichannel TV Sound:** Stereo and separate audio program.**Satellite Earth Stations:** Transmitter Harris; Andrew, 4.5-meter KC-band; Andrew, 7-meter C-band; Standard Communications receivers.**Ownership:** NBC Universal (Group Owner).**Began Operation:** September 10, 1989.**Represented (sales):** Telemundo Network Sales.**Personnel:**

Clara Rives, Vice President & General Manager.

Linda Stillwell, Business & Operations Manager.

Lee Pitluk, General Sales Manager.

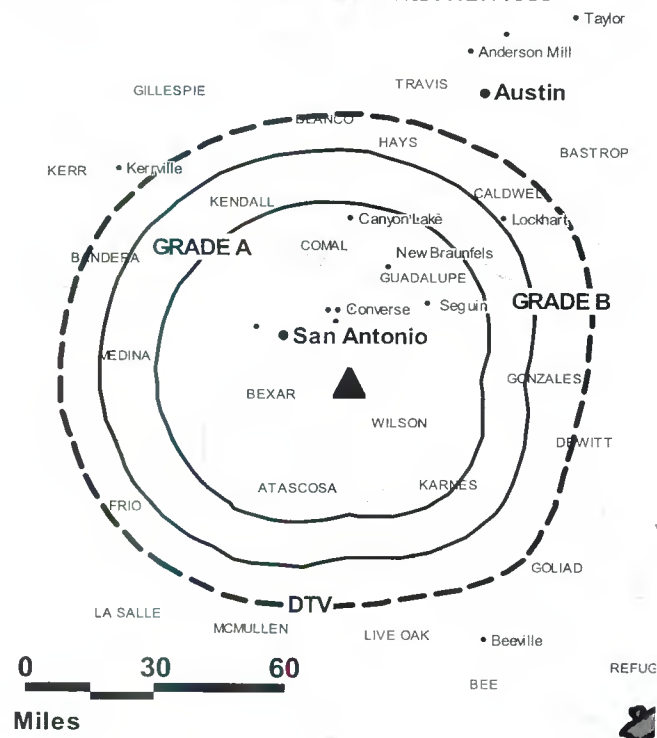
Juan Mendez, Local Sales Manager.

Dan Garcia, News Director.

Roger Topping, Chief Engineer.

Kathleen Sanchez, Traffic & Programming Manager.

Maricela Arce, Promotion Director.

KVDA BMPCT-19890324KE GRANTED: 7/27/1989

© 2006 Warren Communications News

Highest 30 Sec. Rate: \$535.**City of License:** San Antonio. **Station DMA:** San Antonio, TX. **Rank:** 37.

Circulation © 2005 Nielsen. Coverage based on Nielsen study.

GrandTotal	Cable TV Households	Non-cable TV Households	Total TV Households
Estimated Station Totals *	413,150	195,200	608,350
Average Weekly Circulation (2005)	36,686	20,763	57,449
Average Daily Circulation (2005)			25,801
Station DMA Total	Cable TV Households	Non-cable TV Households	Total TV Households
Estimated Station Totals *	413,150	195,200	608,350
Average Weekly Circulation (2005)	36,686	20,763	57,449
Average Daily Circulation (2005)			25,801

*Estimated station totals are sums of the Nielsen TV and Cable TV household estimates for each county in which the station registers viewing of more than 5% as per the Nielsen Survey Methods.

KVDA-DT
Ch. 38

Network Service: TMO.

Licensee: NBC Telemundo License Co., c/o NBC Inc., 1299 Pennsylvania Ave. NW, Washington, DC 20004.

Studio: 6234 San Pedro, San Antonio, TX 78216.

Mailing Address: 6234 San Pedro, San Antonio, TX 78216.

Phone: 210-340-8860. **Fax:** 210-341-3962.

Web Site: <http://www.mondotimes.com>

Technical Facilities: Channel No. 38 (614-620 MHz). Authorized power: 1000-kw max. visual. Antenna: 1358-ft above av. terrain, 1361-ft. above ground, 1886-ft. above sea level.

Latitude	29°	17'	38.5"
Longitude	98°	15'	30.7"

Note: Latitude and longitude coordinates shown are based on the North American Datum of 1927 (NAD 27) as currently required by the Mass Media Bureau of the FCC.

Ownership: NBC Universal (Group Owner).

Began Operation: October 15, 2002. Standard Definition.

Personnel:

Clara Rives, Vice President & General Manager.

Linda Stillwell, Business & Operations Manager.

Lee Pittluk, General Sales Manager.

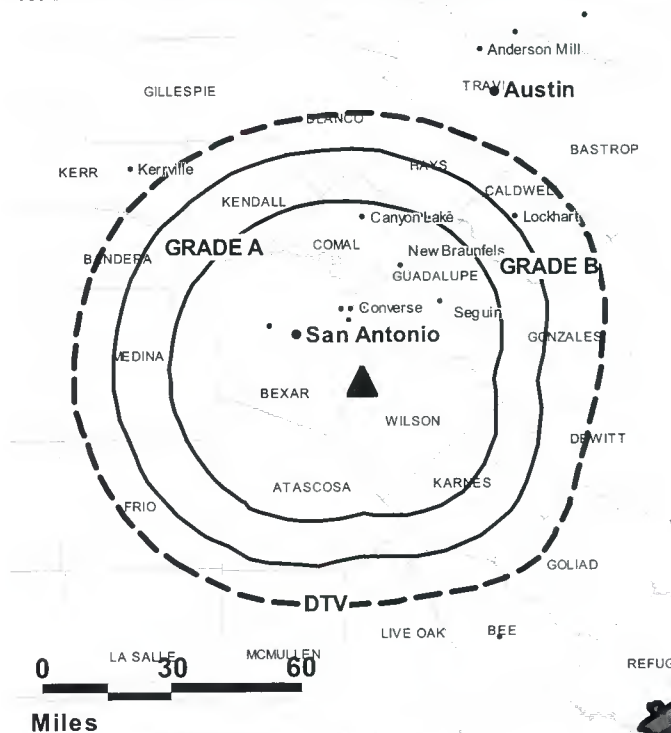
Juan Mendez, Local Sales Manager.

Dan Garcia, News Director.

Roger Topping, Chief Engineer.

Kathleen Sanchez, Program & Traffic Manager.

KVDA-DT BPCDT-19991028ACQ GRANTED: 6/17/2002



© 2006 Warren Communications News

Maricela Arce, Promotion Director.

City of License: San Antonio. **Station DMA:** San Antonio, TX. **Rank:** 37.

Nielsen Data: Not available.

KWEX-DT
Ch. 39

Network Service: UNV.

Licensee: KWEX License Partnership, 1999 Avenue of the Stars, Suite 3050, Los Angeles, CA 90067.

Studio: 411 E. Durango, San Antonio, TX 78204.

Mailing Address: 411 E. Durango, San Antonio, TX 78204.

Phone: 210-227-4141. **Fax:** 210-227-0469.

E-mail: sguist@univision.net

Web Site: <http://www.univision.net>

Technical Facilities: Channel No. 39 (320-626 MHz). Authorized power: 400-kw max. visual, aural. Antenna: 1358-ft above av. terrain, 1362-ft. above ground, 1886-ft. above sea level.

Latitude	29°	17'	38"
Longitude	98°	15'	30"

Note: Latitude and longitude coordinates shown are based on the North American Datum of 1927 (NAD 27) as currently required by the Mass Media Bureau of the FCC.

Ownership: Univision Communications Inc. (Group Owner).

Began Operation: Station operating; no on-air date.

Personnel:

Steve Giust, Vice President & General Manager.

Toni Kirk, General Sales Manager.

Carol L. Bryant, Local Sales Manager.

Marti Gainer, National Sales Manager.

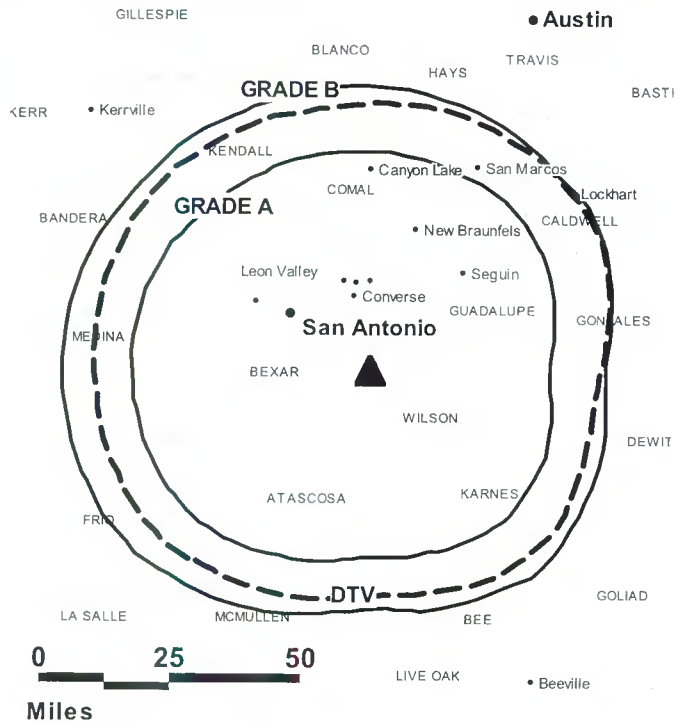
Marta Solis, News Director.

Frank Fleenor, Chief Engineer.

Laura Luna-Buchman, Business Manager.

Angie Ruiz, Program Director.

KWEX-DT BMPCDT-20010619AAE GRANTED: 11/18/2003



© 2006 Warren Communications News

Irene Garza, Marketing Director.

Amparo Ortiz, Promotion Manager & Continuity Affairs Director.

Roland Davila, Production Manager.

City of License: San Antonio. **Station DMA:** San Antonio, TX. **Rank:** 37.

Nielsen Data: Not available.

KWEX-TV

Ch. 41

Network Service: UNV.

Licensee: KWEX License Partnership LP, 1999 Avenue of the Stars, Suite 3050, Los Angeles, CA 90067.

Studio: 411 E. Durango, San Antonio, TX 78204.

Mailing Address: 411 E. Durango, San Antonio, TX 78204.

Phone: 210-227-4141. **Fax:** 210-227-0469.

E-mail: sgiust@univision.net

Web Site: http://www.univision.net

Technical Facilities: Channel No. 41 (632-638 MHz). Authorized power: 5000-kw max. visual. Antenna: 1417-ft above av. terrain, 1421-ft. above ground, 1946-ft. above sea level.

Latitude	29°	17'	39"
Longitude	98°	15'	30"

Transmitter: 12325 Jolly Rd., Elmendorf.

Digital Facilities: Channel No. 39 (320-626 MHz). Power: 400-kw max. visual, aural. Antenna: 1358-ft above av. terrain, 1362-ft. above ground, 1886-ft. above sea level.

Latitude	29°	17'	38"
Longitude	98°	15'	30"

FCC Digital File Number: BPCDT-19991022ABT. Granted: November 18, 2003.

Note: Latitude and longitude coordinates shown are based on the North American Datum of 1927 (NAD 27) as currently required by the Mass Media Bureau of the FCC.

News Services: Univision, Televisa, AP.

Ownership: Univision Communications Inc. (Group Owner).

Began Operation: June 10, 1955. Sale as KUAL-TV by Raul A. Cortez and associates approved by FCC December 6, 1961 (Television Digest, Vol. 17:35; 2:1). Sale to Hallmark Cards (Univision Holdings) by Spanish International approved by FCC June 12, 1987. Sale to Perenchio TV Inc. by Hallmark Cards approved by FCC September 23, 1992 (Vol. 32:40).

Represented (sales): Univision.

Represented (legal): Shaw Pittman.

Represented (engineering): Denny & Associates PC.

Personnel:

Steve Giust, Vice President & General Manager.

Toni Kirk, General Sales Manager.

Carol L. Bryant, Local Sales Manager.

Marti Gainer, National Sales Manager.

Marta Solis, News Director.

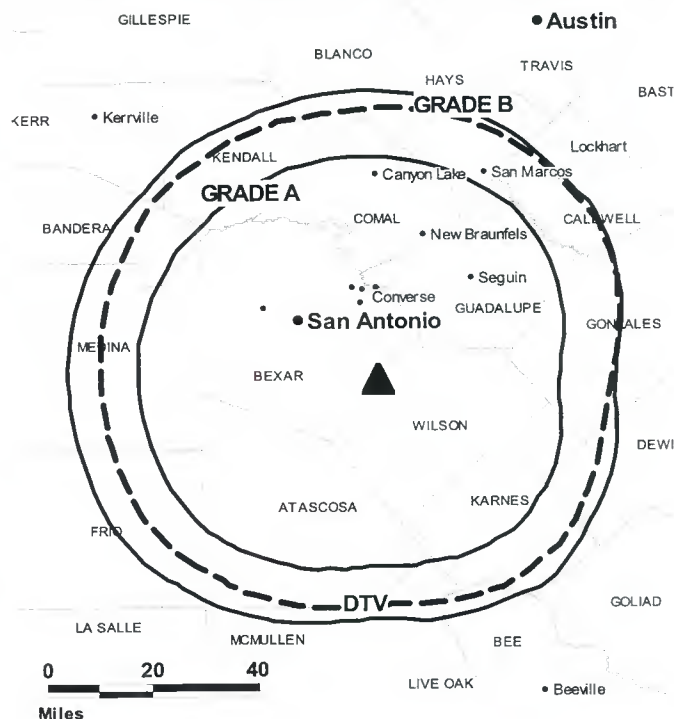
Frank Fleenor, Chief Engineer.

Laura Luna-Buchman, Business Manager.

Angie Ruiz, Program Director.

Irene Garza, Marketing Director.

KWEX-TV BPCT-19960130KF GRANTED: 8/2/1996



© 2006 Warren Communications News

Amparo Ortiz, Promotion Manager & Community Affairs Director.

Roland Davila, Production Manager.

Highest 30 Sec. Rate: \$3200.

City of License: San Antonio. **Station DMA:** San Antonio, TX. **Rank:** 37.

Circulation © 2005 Nielsen. Coverage based on Nielsen study.

GrandTotal	Cable TV Households	Non-cable TV Households	Total TV Households
Estimated Station Totals *	432,130	238,470	670,600
Average Weekly Circulation (2005)	73,607	41,048	114,655
Average Daily Circulation (2005)			71,892
Station DMA Total	Cable TV Households	Non-cable TV Households	Total TV Households
Estimated Station Totals *	432,130	226,650	658,780
Average Weekly Circulation (2005)	73,607	40,360	113,967
Average Daily Circulation (2005)			71,761
Other DMA Total	Cable TV Households	Non-cable TV Households	Total TV Households
Estimated Station Totals *	0	11,820	11,820
Average Weekly Circulation (2005)	0	688	688
Average Daily Circulation (2005)			131

*Estimated station totals are sums of the Nielsen TV and Cable TV household estimates for each county in which the station registers viewing of more than 5% as per the Nielsen Survey Methods.

WOAI-DT
Ch. 58

Network Service: NBC.

Licensee: Clear Channel Broadcasting Licenses Inc., 200 E. Basse Rd., San Antonio, TX 78209.

Studio: 1031 Navarro St., San Antonio, TX 78205.

Mailing Address: Box 2641, San Antonio, TX 78299-2641.

Phone: 210-226-4444. **Fax:** 210-223-2632.

E-mail: brookshogg@woai.com

Web Site: <http://www.woai.com>

Technical Facilities: Channel No. 58 (734-740 MHz). Authorized power: 776-kw max. visual, aural. Antenna: 1499-ft above av. terrain, 1506-ft. above ground, 2025-ft. above sea level.

Latitude	29°	16'	11"
Longitude	98°	15'	55"

Note: Latitude and longitude coordinates shown are based on the North American Datum of 1927 (NAD 27) as currently required by the Mass Media Bureau of the FCC.

Ownership: Clear Channel Communications Inc. (Group Owner).

Began Operation: April 3, 2002. High Definition.

Represented (sales): Millennium Sales & Marketing.

Represented (legal): Wiley, Rein & Fielding.

Personnel:

Donald Perry, Vice President & General Manager.

Brooks Hogg, Sales Director.

Bill Dante, Local Sales Manager.

Velma Garcia, National Sales Manager.

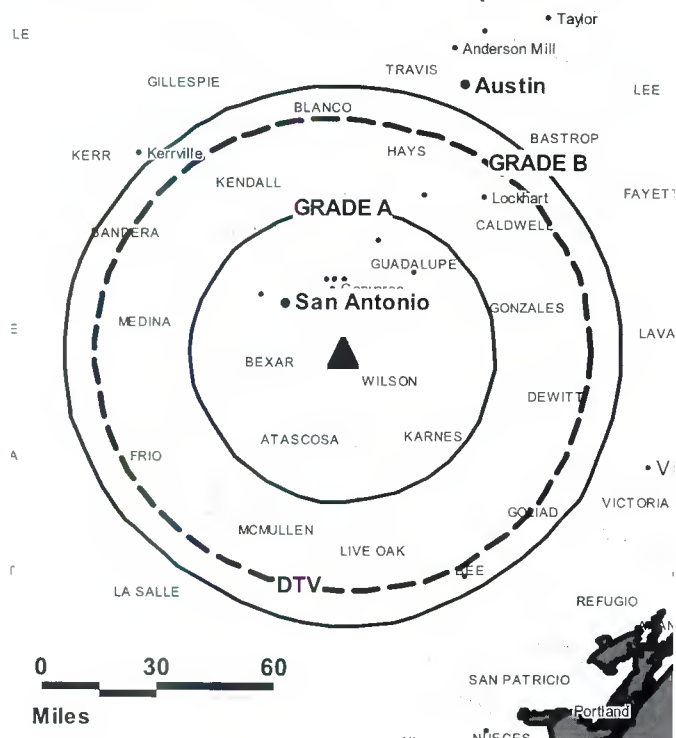
Leslie Perry, Regional Sales Manager.

Mark Pipitone, News Director.

Harold Friesenhahn, Chief Engineer.

Becky Wilson, Business Manager.

WOAI-DT BPCDT-20040429AAX GRANTED: 9/21/2004



© 2006 Warren Communications News

Carolyn Mastin, Program Director.

Pat Bodet, Production & Outreach Director.

Elizabeth Guzman, Research Director.

Greg Derkowski, Creative Services Director.

Josie Rios, Traffic Manager.

City of License: San Antonio. **Station DMA:** San Antonio, TX. **Rank:** 37.

Nielsen Data: Not available.

WOAI-TV**Ch. 4****Network Service:** NBC.**Licensee:** Clear Channel Broadcasting Licenses Inc., 200 E. Basse Rd., San Antonio, TX 78209.**Studio:** 1031 Navarro St., San Antonio, TX 78205.**Mailing Address:** Box 2641, San Antonio, TX 78299.**Phone:** 210-226-4444. **Fax:** 210-223-2632.**E-mail:** brookshogg@woai.com**Web Site:** http://www.woai.com**Technical Facilities:** Channel No. 4 (66-72 MHz). Authorized power: 100-kw visual, 20-kw aural. Antenna: 1476-ft above av. terrain, 1531-ft. above ground, 2049-ft. above sea level.

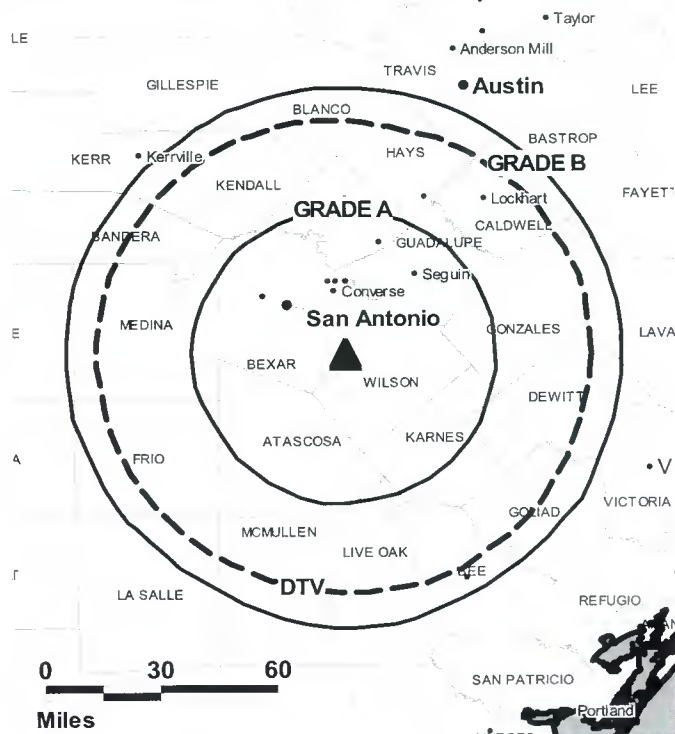
Latitude	29°	16'	10"
Longitude	98°	15'	55"

Transmitter: 4-mi. from Elmendorf on bearing of N 79 degrees E.**Digital Facilities:** Channel No. 58 (734-740 MHz). Power: 776-kw max. visual, aural. Antenna: 1499-ft above av. terrain, 1506-ft. above ground, 2025-ft. above sea level.

Latitude	29°	16'	11"
Longitude	98°	15'	55"

FCC Digital File Number: BMPCDT-20011210ABH. Granted: September 21, 2004.**Note:** Latitude and longitude coordinates shown are based on the North American Datum of 1927 (NAD 27) as currently required by the Mass Media Bureau of the FCC.**Multichannel TV Sound:** Stereo only.**SNG Mobile Dish:** Andrew, 2.4-meter Ku-band.**News Services:** CNN Newsource, AP.**Ownership:** Clear Channel Communications Inc. (Group Owner).

Began Operation: December 11, 1949. To comply with Justice Dept. consent decree, Fox swapped station with KTVX Salt Lake City, UT for Clear Channel Broadcasting's KFTC Bemidji, MN & WFTC Minneapolis-St. Paul, MN. FCC approved deal September 21, 2001. (Television Digest, Vol. 41:41). Sale to Fox Television Stations Inc. by United Television Inc. approved by FCC July 23, 2001 (Vol. 40:34; 41:31). Sale to United Television Inc. by Avco Broadcasting Corp. approved by FCC September 18, 1975 (Vol. 14:48). Sale to Avco by Hugh Halff Jr. & associates approved by FCC September 15, 1965 (Vol. 5:22, 38).

Represented (sales): Millennium Sales & Marketing.**Represented (legal):** Wiley, Rein & Fielding.**Personnel:****Donald Perry**, Vice President & General Manager.**Brooks Hogg**, Sales Director.**Bill Dante**, Local Sales Manager.**Velma Garcia**, National Sales Manager.**Leslie Perry**, Regional Sales Manager.**Mark Pipitone**, News Director.**Harold Friesenhahn**, Chief Engineer.**Becky Wilson**, Business Manager.**Carolyn Mastin**, Program Director.**WOAI-TV BPCT-2297 GRANTED: 8/1/1957****Pat Bodet**, Production & Outreach Director.**Elizabeth Guzman**, Research Director.**Greg Derkowski**, Creative Services Director.**Josie Rios**, Traffic Manager.**Rates:** On request.**City of License:** San Antonio. **Station DMA:** San Antonio, TX. **Rank:** 37.

Circulation © 2005 Nielsen. Coverage based on Nielsen study.

GrandTotal	Cable TV Households	Non-cable TV Households	Total TV Households
Estimated Station Totals *	502,170	266,390	768,560
Average Weekly Circulation (2005)	321,393	139,084	460,477
Average Daily Circulation (2005)			228,461
Station DMA Total	Cable TV Households	Non-cable TV Households	Total TV Households
Estimated Station Totals *	472,050	244,930	716,980
Average Weekly Circulation (2005)	317,480	137,234	454,714
Average Daily Circulation (2005)			226,652
Other DMA Total	Cable TV Households	Non-cable TV Households	Total TV Households
Estimated Station Totals *	30,120	21,460	51,580
Average Weekly Circulation (2005)	3,913	1,850	5,763
Average Daily Circulation (2005)			1,809

*Estimated station totals are sums of the Nielsen TV and Cable TV household estimates for each county in which the station registers viewing of more than 5% as per the Nielsen Survey Methods.

KXII

Ch. 12

Network Service: CBS.

Licensee: Gray Television Licensee Inc., 1750 K St. NW, Suite 1200, Washington, DC 20005.

Studios: 2624 S. Commerce, Ardmore, OK 73401; 4201 Texoma Parkway, Sherman, TX 75090.

Mailing Address: Box 1175, Sherman, TX 75091.

Phone: 903-892-8123; 580-223-0946. **Fax:** 903-893-7858.

E-mail: rick.dean@kxii.com

Web Site: http://www.kxii.com

Technical Facilities: Channel No. 12 (204-210 MHz). Authorized power: 222-kw visual, 22.2-kw aural. Antenna: 1777-ft above av. terrain, 1694-ft. above ground, 2584-ft. above sea level.

Latitude 34° 01' 58"
Longitude 96° 48' 00"

Transmitter: 5-mi. SSW of Madill.

Digital Facilities: Channel No. 20 (506-512 MHz). Power: 425-kw max. visual. Antenna: 1652-ft above av. terrain, 1525-ft. above ground.

Latitude 34° 01' 58"
Longitude 96° 48' 00"

FCC Digital File Number: BPCDT-19991026ABW. Granted: October 28, 1999.

Note: Latitude and longitude coordinates shown are based on the North American Datum of 1927 (NAD 27) as currently required by the Mass Media Bureau of the FCC.

Multichannel TV Sound: Stereo only.

Satellite Earth Stations: Transmitter Larcen; AFC, 3.6-meter Ku-band; Scientific-Atlanta, 4.5-meter C-band; Scientific-Atlanta, 4.6-meter C-band; Comtech, 5-meter C-band; Scientific-Atlanta, 7-meter C-band; Scientific-Atlanta, Pinzone, M/A-Com receivers.

News Services: CNN Newsource, CBS Newspath, AP.

Ownership: Gray Television Inc. (Group Owner).

Began Operation: August 12, 1956. Sale to present owner by KXII Broadcasters Inc. approved by FCC June 29, 1999 (Television Digest, Vol. 39:16). Sale to KXII Broadcasters Inc. by Texoma Broadcasters Inc. approved by FCC October 30, 1986. Sale to Texoma by John E. Riesen, executor for estate of founder John F. Easley, approved by FCC June 17, 1959 (Vol. 15:17, 23, 25).

Represented (sales): Millennium Sales & Marketing.

Represented (legal): Wiley, Rein & Fielding.

Personnel:

Rick Dean, General Manager.

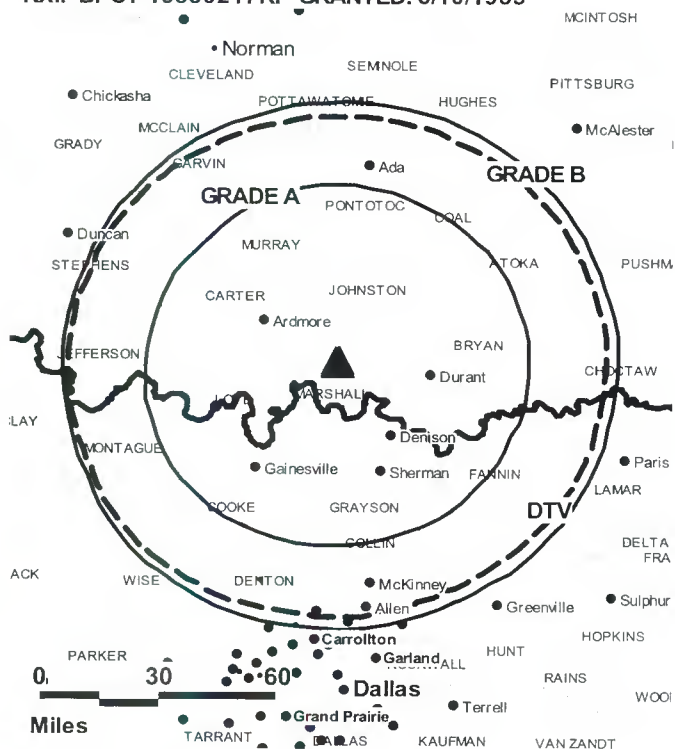
Todd Bates, General Sales Manager.

Randy Wells, Chief Engineer.

Matt Brown, News Director.

Joel Scarbrough, Operations Manager.

KXII BPCT-19830217KF GRANTED: 6/10/1983



© 2006 Warren Communications News

Suzanne Kulbeth, Business Manager.

Highest 30 Sec. Rate: \$675.

City of License: Sherman. **Station DMA:** Sherman, TX-Ada, OK. **Rank:** 161.

Circulation © 2005 Nielsen. Coverage based on Nielsen study.

GrandTotal	Cable TV Households	Non-cable TV Households	Total TV Households
Estimated Station Totals *	96,700	85,820	182,520
Average Weekly Circulation (2005)	51,335	41,707	93,042
Average Daily Circulation (2005)			54,282
Station DMA Total	Cable TV Households	Non-cable TV Households	Total TV Households
Estimated Station Totals *	62,660	60,880	123,540
Average Weekly Circulation (2005)	41,995	37,652	79,647
Average Daily Circulation (2005)			48,560
Other DMA Total	Cable TV Households	Non-cable TV Households	Total TV Households
Estimated Station Totals *	34,040	24,940	58,980
Average Weekly Circulation (2005)	9,340	4,055	13,395
Average Daily Circulation (2005)			5,722

*Estimated station totals are sums of the Nielsen TV and Cable TV household estimates for each county in which the station registers viewing of more than 5% as per the Nielsen Survey Methods.

KXII-DT
Ch. 20

Network Service: CBS.

Licensee: Gray Television Licensee Inc., 1750 K St. NW, Suite 1200, Washington, DC 20003.

KXII-DT: 4201 Texoma Parkway, Sherman, TX 75090.

Mailing Address: 4201 Texoma Parkway, Sherman, TX 75090.

Phone: 903-892-8123 (Sherman); 580-223-0946 (Ardmore). **Fax:** 903-893-7858.

E-mail: randy.wells@kxii.com

Web Site: http://www.kxii.com

Technical Facilities: Channel No. 20 (506-512 MHz). Authorized power: 425-kw max. visual. Antenna: 1652-ft above av. terrain, 1525-ft. above ground.

Latitude	34°	01'	58"
Longitude	96°	48'	00"

Note: Latitude and longitude coordinates shown are based on the North American Datum of 1927 (NAD 27) as currently required by the Mass Media Bureau of the FCC.

News Services: CNN Newsource, CBS Newspath, AP.

Ownership: Gray Television Inc. (Group Owner).

Began Operation: April 8, 2002.

Represented (sales): Millennium Sales & Marketing.

Represented (legal): Wiley, Rein & Fielding.

Personnel:

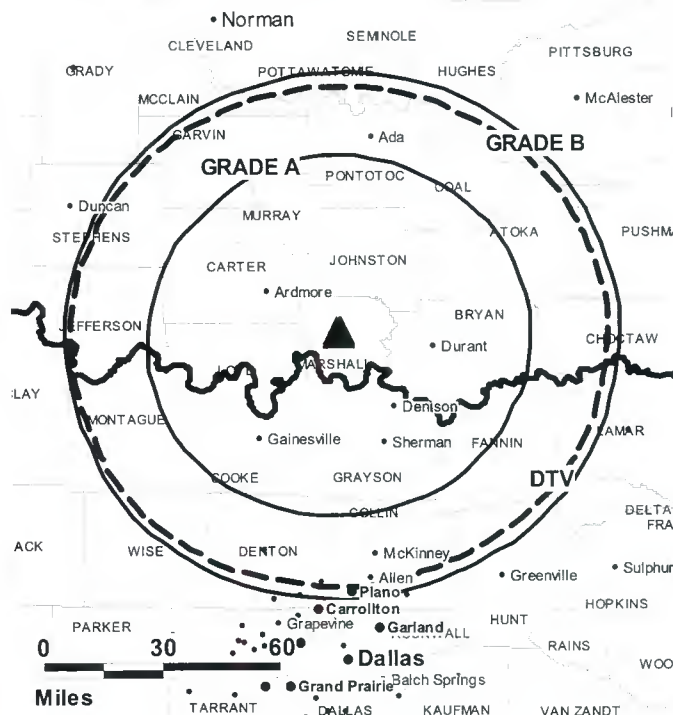
Rick Dean, General Manager.

Randy Wells, Chief Engineer, Studio.

Dennis Kite, Chief Engineer, Remote Facility.

Todd Bates, General Sales Manager.

KXII-DT BPCDT-19991026ABW GRANTED: 12/8/1999



© 2006 Warren Communications News

Highest 30 Sec. Rate: \$975.

City of License: Sherman. **Station DMA:** Sherman, TX-Ada, OK. **Rank:** 161.

Nielsen Data: Not available.

KPCB Ch. 17

Network Service: IND.

Licensee: Prime Time Christian Broadcasting Inc., Box 7708, Midland, TX 79708.

Studio: 88 E. County Rd. 112, Snyder, TX 79549.

Mailing Address: Box 620, Snyder, TX 79549.

Phone: 915-573-5000.

Technical Facilities: Channel No. 17 (488-494 MHz). Authorized power: 464-kw max. visual. Antenna: 442-ft above av. terrain, 320-ft. above ground, 2822-ft. above sea level.

Latitude	32°	46'	52"
Longitude	100°	53'	52"

Transmitter: 4.5-mi. NNE of Snyder.

Digital Facilities: Channel No. 10 (192-198 MHz). Power: 3.2-kw visual. Antenna: 453-ft above av. terrain, 365-ft. above ground.

Latitude	32°	46'	52"
Longitude	100°	53'	52"

FCC Digital File Number: BPCDT-19991018ABJ. Granted: October 11, 2000.

Note: Latitude and longitude coordinates shown are based on the North American Datum of 1927 (NAD 27) as currently required by the Mass Media Bureau of the FCC.

Ownership: Prime Time Christian Broadcasting Inc. (Group Owner).

Began Operation: March 24, 1997.

Personnel:

Fred Magnuson, General Manager.

Jeff Welter, Sales Manager.

Dave Whitley, Program Director.

City of License: Snyder. **Station DMA:** Abilene-Sweetwater, TX. **Rank:** 164.

There is no
more visible place for your advertising message
than the pages of the

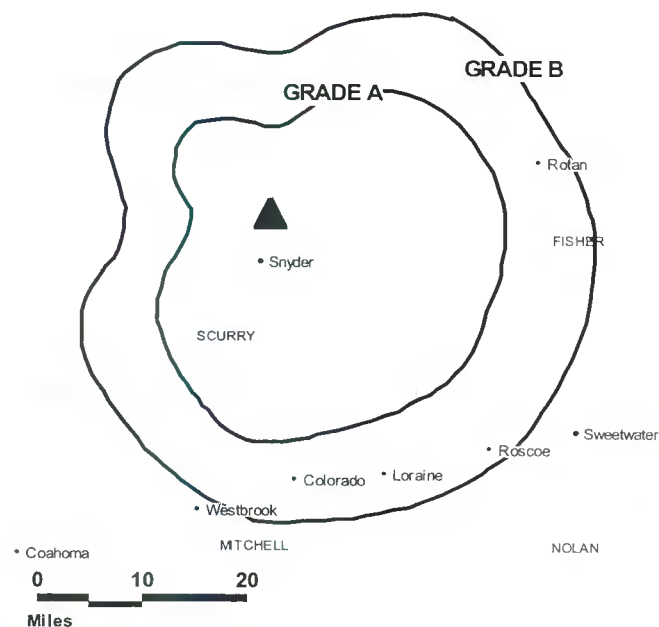
Television & Cable Factbook

KPCB BPCT-19950724KH GRANTED: 8/28/1996

ARZA

KENT

STONE



© 2006 Warren Communications News

Circulation © 2005 Nielsen. Coverage based on Nielsen study.

GrandTotal	Cable TV Households	Non-cable TV Households	Total TV Households
Estimated Station Totals *	9,810	2,260	12,070
Average Weekly Circulation (2005)	826	127	953
Average Daily Circulation (2005)			131

Station DMA Total	Cable TV Households	Non-cable TV Households	Total TV Households
Estimated Station Totals *	9,810	2,260	12,070
Average Weekly Circulation (2005)	826	127	953
Average Daily Circulation (2005)			131

*Estimated station totals are sums of the Nielsen TV and Cable TV household estimates for each county in which the station registers viewing of more than 5% as per the Nielsen Survey Methods.

KPCB-DT

Ch. 10

Network Service: IND.

Grantee: Prime Time Christian Broadcasting Inc., Box 7708, Midland, TX 79708.

Mailing Address: Box 6208, Midland, TX 79549.

Phone: 915-563-0420.

Technical Facilities: Channel No. 10 (192-198 MHz). Authorized power: 3.2-kw visual. Antenna: 453-ft above av. terrain, 365-ft. above ground.

Latitude	32°	46'	52"
Longitude	100°	53'	52"

Note: Latitude and longitude coordinates shown are based on the North American Datum of 1927 (NAD 27) as currently required by the Mass Media Bureau of the FCC.

Ownership: Prime Time Christian Broadcasting Inc. (Group Owner).

Began Operation: Station operating under Special Temporary Authority at 0.76-kw max. visual; no on-air date

City of License: Snyder. **Station DMA:** Abilene-Sweetwater, TX. **Rank:** 164.

Nielsen Data: Not available.

KTXS-DT
Ch. 20

Network Service: ABC.

Grantee: BlueStone License Holdings Inc., 2202 Shannon Way, Wichita, KS 67206.

Studios: 4420 N. Clack St., Abilene, TX 79604; US Hwy 83, Abilene, TX.

Mailing Address: 4420 N. Clack St., Abilene, TX 79604.

Phone: 325-677-2281. **Fax:** 325-676-9231.

E-mail: rutledge@ktxs.com

Web Site: <http://www.ktxs.com>

Technical Facilities: Channel No. 20 (506-512 MHz). Authorized power: 146-kw max. visual. Antenna: 1152-ft above av. terrain, 751-ft. above ground.

Latitude	32°	24'	47"
Longitude	100°	06'	24"

Note: Latitude and longitude coordinates shown are based on the North American Datum of 1927 (NAD 27) as currently required by the Mass Media Bureau of the FCC.

Ownership: BlueStone TV Holdings Inc. (Group Owner).

Began Operation: Station operating under Special Temporary Authority at 26.4-kw max. visual; no on-air date.

Represented (legal): Hogan & Hartson LLP.

Represented (sales): Petry Television Inc.

Personnel:

Jackie Rutledge, General Manager.

Bob Hall, Local & Regional Sales Manager.

Iain Monroe, News Director.

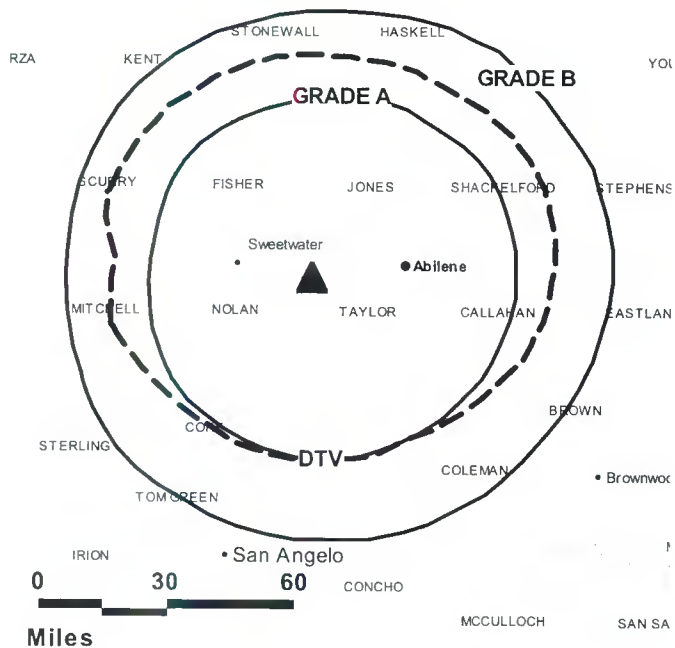
Leland Olhausen, Chief Engineer.

Eddie Sides, Business Manager.

Sylvia Holmes, Program Director.

KTXS-DT BPCDT-19991027ABO GRANTED: 6/2/2000

ISBY DICKENS KING KNOX BAYLOR ARC



© 2006 Warren Communications News

David Caldwell, Promotion Director.

Todd Vann, Production Manager.

City of License: Sweetwater. **Station DMA:** Abilene-Sweetwater, TX. **Rank:** 164.

Nielsen Data: Not available.

KTXS-TV **Ch. 12**

Network Service: ABC.

Licensee: BlueStone Licnese Holdings Inc., 8802 Shannon Way, Wichita, KS 67206.

Studios: U.S. Hwy. 83, Abilene, TX; 4420 N. Clack St., Abilene, TX 79603.

Mailing Address: 4420 N. Clack St., Abilene, TX 79603.

Phone: 325-677-2281. **Fax:** 325-676-9231.

E-mail: rutledge@ktxs.com

Web Site: http://www.ktxs.com

Technical Facilities: Channel No. 12 (204-210 MHz). Authorized power: 257-kw visual, 25.7-kw aural. Antenna: 1400-ft above av. terrain, 1063-ft. above ground, 3543-ft. above sea level.

Latitude	32°	24'	47.7"
Longitude	100°	06'	24.8"

Transmitter: 6.8-mi. SW of Merkel off U.S. 80.

Digital Facilities: Channel No. 20 (506-512 MHz). Power: 146-kw max. visual. Antenna: 1152-ft above av. terrain, 751-ft. above ground.

Latitude	32°	24'	47"
Longitude	100°	06'	24"

FCC Digital File Number: BPCDT-19991027ABO. Granted: June 20, 2000.

Note: Latitude and longitude coordinates shown are based on the North American Datum of 1927 (NAD 27) as currently required by the Mass Media Bureau of the FCC.

Multichannel TV Sound: Stereo only.

Satellite Earth Stations: Transmitter Harris; Harris, 5-meter KC-band; Andrew, 5-meter C-band; Andrew, 7-meter C-band; Standard Communications, Andrew receivers.

SNG Mobile Dish: Harris, 2.8-meter Ku-band.

News Services: ABC NewsOne, CNN Newsource, AP.

Ownership: BlueStone TV Holdings Inc. (Group Owner).

Began Operation: January 30, 1956. Operation by former owners A. R. Elam & Associates as Texas Key Broadcasters Inc. (to whom Grayson Enterprises leased equipment) was terminated when transfer of all Texas Key stock to Grayson Enterprises was approved by FCC June 15, 1966 (Television Digest, Vol. 6:25). For sale to Prima Inc., see KLBK-TV, Lubbock, TX. Sale to S. M. Moore Jr. by Prima approved by FCC July 25, 1983. Sale to SouthWest MultiMedia Corp. approved by FCC October 30, 1985. Sale to Lamco Communications Inc. by SouthWest MultiMedia Corp. approved by FCC November 25, 1986. Sale to present owner by Lamco Communications Inc. approved by FCC April 29, 2004.

Represented (sales): Petry Television Inc.

Represented (legal): Hogan & Hartson LLP.

Represented (engineering): A. D. Ring PA.

Personnel:

Jackie Rutledge, General Manager.

Bob Hall, Local & Regional Sales Manager.

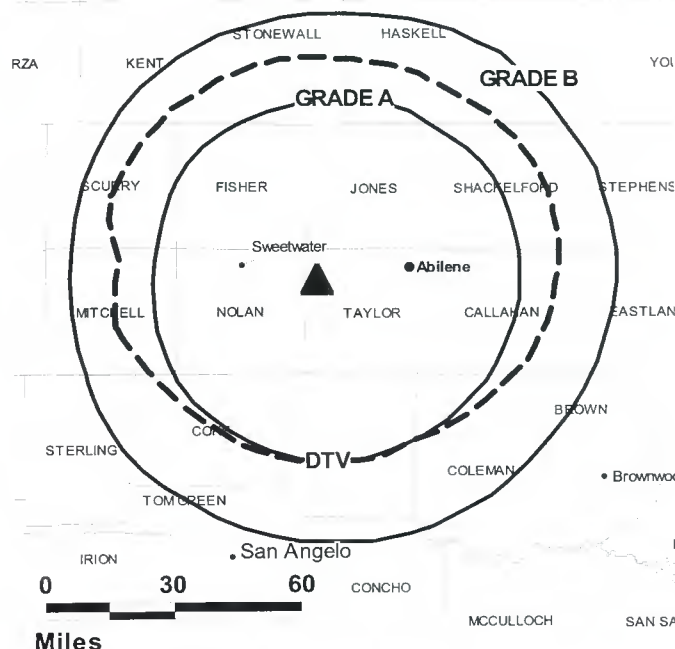
Iain Monroe, News Director.

Leland Olhausen, Chief Engineer.

Eddie Sides, Business Manager.

KTXS-TV BMPCT-5021 GRANTED: 4/25/1958

SBY DICKENS KING KNOX BAYLOR ARC



© 2006 Warren Communications News

Sylvia Holmes, Program Director.

David Caldwell, Promotion Director.

Todd Vann, Production Manager.

Highest 30 Sec. Rate: \$800.

City of License: Sweetwater. **Station DMA:** Abilene-Sweetwater, TX. **Rank:** 164.

Circulation © 2005 Nielsen. Coverage based on Nielsen study.

GrandTotal	Cable TV Households	Non-cable TV Households	Total TV Households
Estimated Station Totals *	70,070	57,930	128,000
Average Weekly Circulation (2005)	47,027	28,651	75,678
Average Daily Circulation (2005)			40,008
Station DMA Total	Cable TV Households	Non-cable TV Households	Total TV Households
Estimated Station Totals *	64,680	45,870	110,550
Average Weekly Circulation (2005)	44,230	26,048	70,278
Average Daily Circulation (2005)			38,455
Other DMA Total	Cable TV Households	Non-cable TV Households	Total TV Households
Estimated Station Totals *	5,390	12,060	17,450
Average Weekly Circulation (2005)	2,797	2,603	5,400
Average Daily Circulation (2005)			1,553

*Estimated station totals are sums of the Nielsen TV and Cable TV household estimates for each county in which the station registers viewing of more than 5% as per the Nielsen Survey Methods.

KCEN-DT
Ch. 9

Network Service: NBC.

Licensee: Channel 6 Inc., 17 S. 3rd St., Box 6103, Temple, TX 76503-6103.

Studio: 314 I-35 S, Eddy, TX 76524.

Mailing Address: Box 6103, Temple, TX 76503-6103.

Phone: 254-773-6868; 254-859-5481. Fax: 254-859-4004.

E-mail: rodil@kcentv.com

Web Site: http://www.kcentv.com

Technical Facilities: Channel No. 9 (186-192 MHz). Authorized power: 25-kw visual.
Antenna: 1729-ft above av. terrain, 1726-ft. above ground.

Latitude	31°	16'	24"
Longitude	97°	13'	14"

Note: Latitude and longitude coordinates shown are based on the North American Datum of 1927 (NAD 27) as currently required by the Mass Media Bureau of the FCC.

Ownership: Channel 6 Inc. (Group Owner).

Began Operation: October 10, 2002. Standard Definition.

Represented (sales): Blair Television.

Personnel:

Anyse Sue Mayborn, President.

Randy Odil, Vice President & General Manager.

Becky Kueck, General Sales Manager.

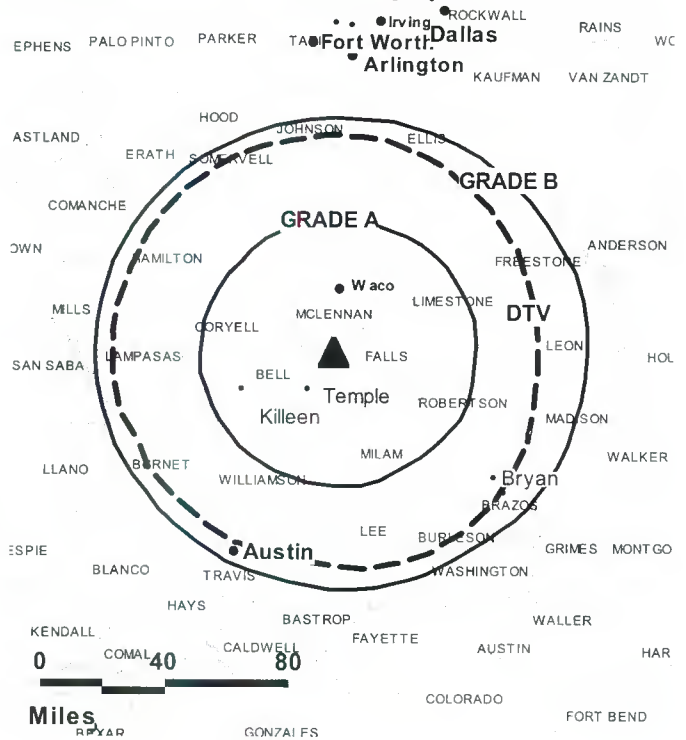
Melva Williams, National Sales Manager.

Dan Schillinger, News Director.

Dan Archer, Chief Engineer.

Randy Shenkir, Business Manager.

KCEN-DT BMPCDT-20010703ABD GRANTED: 1/4/2002



© 2006 Warren Communications News

Christina Mejia, Promotion Director.

C. J. Davis, Production Director.

City of License: Temple. Station DMA: Waco-Temple-Bryan, TX. Rank: 94.

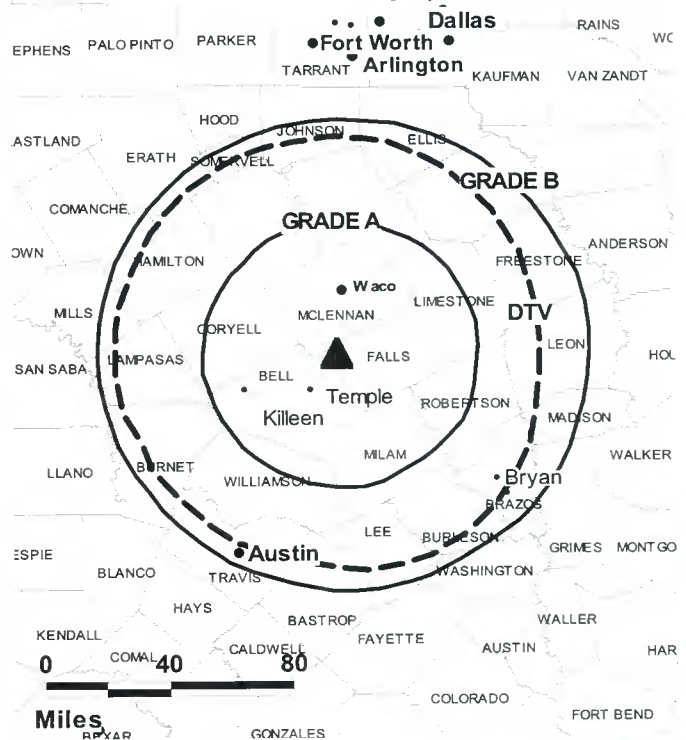
Nielsen Data: Not available.

KCEN-TV**Ch. 6****Network Service:** NBC.**Licensee:** Channel 6 Inc., Box 6103, Temple, TX 76503-6103.**Studio:** 314 S. I-35, Eddy, TX 76524.**Mailing Address:** Box 6103, Temple, TX 76503-6103.**Phone:** 254-859-5481. **Fax:** 254-859-4004.**E-mail:** rodil@kcentv.com**Web Site:** http://www.kcentv.com**Technical Facilities:** Channel No. 6 (82-88 MHz). Authorized power: 100-kw visual, 10-kw aural. Antenna: 1866-ft above av. terrain, 1924-ft. above ground, 2549-ft. above sea level.

Latitude	31°	16'	24"
Longitude	97°	13'	14"

Transmitter: 2.4-mi. SE of I-35 on Old Blevins Rd., near Eddy.**Digital Facilities:** Channel No. 9 (186-192 MHz). Power: 25-kw visual. Antenna: 1729-ft above av. terrain, 1726-ft. above ground.

Latitude	31°	16'	24"
Longitude	97°	13'	14"

FCC Digital File Number: B MPCDT-20010703ABD. Granted: January 04, 2002.**Note:** Latitude and longitude coordinates shown are based on the North American Datum of 1927 (NAD 27) as currently required by the Mass Media Bureau of the FCC.**Multichannel TV Sound:** Stereo only.**Satellite Earth Stations:** Transmitter RCA; Harris, 3.6-meter Ku-band; Fort Worth Tower, 3.9-meter Ku-band; Andrew, 4.5-meter; Andrew, 7.3-meter; Harris, 7.5-meter; Microdyne, M/A-Com, Avantek, Andrew receivers.**News Service:** AP.**Ownership:** Channel 6 Inc. (Group Owner).**Began Operation:** November 1, 1953.**Represented (sales):** Blair Television.**Represented (legal):** Shaw Pittman.**Represented (engineering):** Silliman & Silliman.**Personnel:****Anyse Sue Mayborn**, President.**W. Randy Odil**, Vice President & General Manager.**Becky Kueck**, General Sales Manager.**Jerry Crocker**, Local Sales Manager.**Melva Williams**, National Sales Manager.**Dan Schillinger**, News Director.**Dan Archer**, Chief Engineer.**Howell Moore**, Business Manager.**Christina Mejia**, Promotion Director.**KCEN-TV BPCT-19800121KE GRANTED: 9/22/1980**

© 2006 Warren Communications News

C. J. Davis, Production Manager.**Highest 30 Sec. Rate:** \$2000.**City of License:** Temple. **Station DMA:** Waco-Temple-Bryan, TX. **Rank:** 94.

Circulation © 2005 Nielsen. Coverage based on Nielsen study.

GrandTotal	Cable TV Households	Non-cable TV Households	Total TV Households
Estimated Station Totals *	206,000	116,800	322,800
Average Weekly Circulation (2005)	116,404	55,851	172,255
Average Daily Circulation (2005)			89,103
Station DMA Total	Cable TV Households	Non-cable TV Households	Total TV Households
Estimated Station Totals *	203,080	100,340	303,420
Average Weekly Circulation (2005)	115,537	53,224	168,761
Average Daily Circulation (2005)			87,173
Other DMA Total	Cable TV Households	Non-cable TV Households	Total TV Households
Estimated Station Totals *	2,920	16,460	19,380
Average Weekly Circulation (2005)	867	2,627	3,494
Average Daily Circulation (2005)			1,930

*Estimated station totals are sums of the Nielsen TV and Cable TV household estimates for each county in which the station registers viewing of more than 5% as per the Nielsen Survey Methods.

KTAL-DT Ch. 15

Network Service: NBC.

Grantee: Nexstar Finance Inc., 909 Lake Carolyn Pkwy., Suite 1450, Irving, TX 75039.

Studio: 132 Central Mall, Texarkana, TX 75503.

Mailing Address: 3150 N. Market St., Shreveport, LA 71107.

Phone: 318-629-6000. **Fax:** 318-629-6001.

E-mail: ktal@newschannel6.tv

Web Site: <http://www.newschannel6.tv>

Technical Facilities: Channel No. 15 (476-482 MHz). Authorized power: 1000-kw max. visual. Antenna: 1467-ft above av. terrain, 1401-ft. above ground, 1696-ft. above sea level.

Latitude	32°	54'	11"
Longitude	94°	00'	20"

Requests modification of CP for change to 1517-ft above av. terrain, 1450-ft. above ground, 1746-ft. above sea level; BMPCDT-20050701ACD.

Transmitter: Approx. 0.35-mi. at a bearing of 236 degrees T from the inter of Atlanta-Vivian.

Note: Latitude and longitude coordinates shown are based on the North American Datum of 1927 (NAD 27) as currently required by the Mass Media Bureau of the FCC.

Ownership: Nexstar Broadcasting Group Inc. (Group Owner).

Began Operation: Station operating under Special Temporary Authority at 1.34-kw max. visual; no on-air date

Represented (legal): Drinker Biddle & Reath LLP.

Represented (sales): Blair Television.

Represented (engineering): du Treil, Lundin & Rackley Inc.

Personnel:

Scott Thomas, Vice President & General Manager.

Cheryl Olive, General Sales Manager.

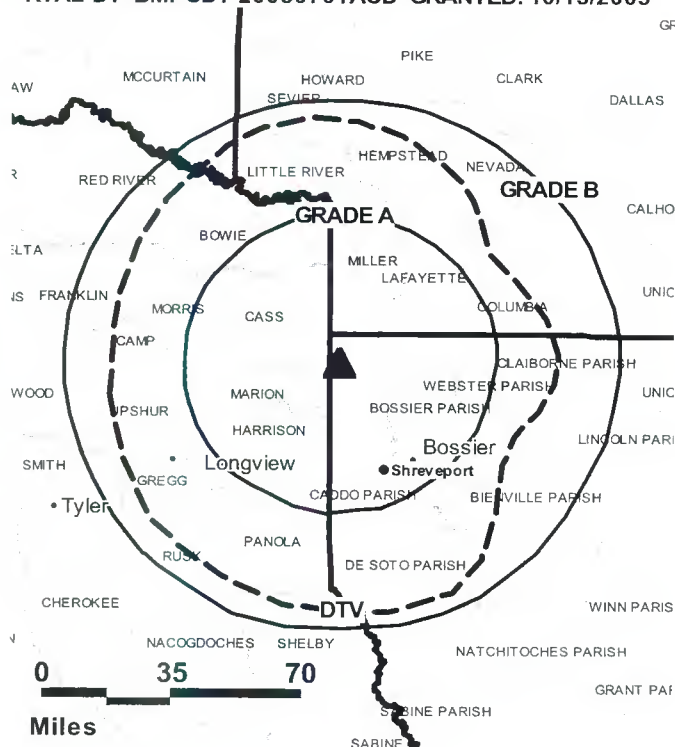
Tom Miles, Texarkana Local Sales Manager.

Jessica Pace, Shreveport Local Sales Manager.

Sean Kennedy, News Director.

Stuart Rowland, Chief Engineer.

KTAL-DT BMPCDT-20050701ACD GRANTED: 10/13/2005



KLTV**Ch. 7****(Operates satellite KTRE, Lufkin)****Network Service:** ABC.**Licensee:** CivCo Inc., 639 Isbell Rd., Suite 390, Reno, NV 89509.**Studio:** 105 W. Ferguson, Tyler, TX 75702.**Mailing Address:** Box 957, Tyler, TX 75710.**Phone:** 903-597-5588. **Fax:** 903-510-7847.**E-mail:** bstreit@kltv.com**Web Site:** <http://www.kltv.com>**Technical Facilities:** Channel No. 7 (174-180 MHz). Authorized power: 316-kw visual, 31.6-kw aural. Antenna: 990-ft above av. terrain, 1038-ft. above ground, 1388-ft. above sea level.

Latitude	32°	32'	21"
Longitude	95°	13'	16"

Transmitter: 1.28-mi. SSW of intersection of Texas State Hwys. 14 & 2015, near Hawkins.**Digital Facilities:** Channel No. 10 (192-198 MHz). Power: 15-kw visual. Antenna: 991-ft above av. terrain, 1044-ft. above ground, 1388-ft. above sea level.

Latitude	32°	32'	23"
Longitude	95°	13'	12"

Note: Latitude and longitude coordinates shown are based on the North American Datum of 1927 (NAD 27) as currently required by the Mass Media Bureau of the FCC.**Satellite Earth Stations:** RCA, 3.7-meter; RCA, 4.5-meter; American Horizon, 6.1-meter; Andrew, 7.3-meter; Avantek receivers.**News Services:** AP, ABC NewsOne.**Ownership:** Cosmos Broadcasting Corp. (Group Owner).**Began Operation:** October 14, 1954.**Represented (sales):** Continental Television Sales.**Represented (engineering):** Denny & Associates PC.**Personnel:**

Brad Streit, General Manager.

Pat Stacey, General Sales Manager.

Barbara Smith, Local Sales Manager.

Mary Ryan, National Sales Manager.

Kenny Boles, News Director.

Butch Adair, Engineering Director.

Glenda London, Business Manager.

Cathy Carmichael, Program Director.

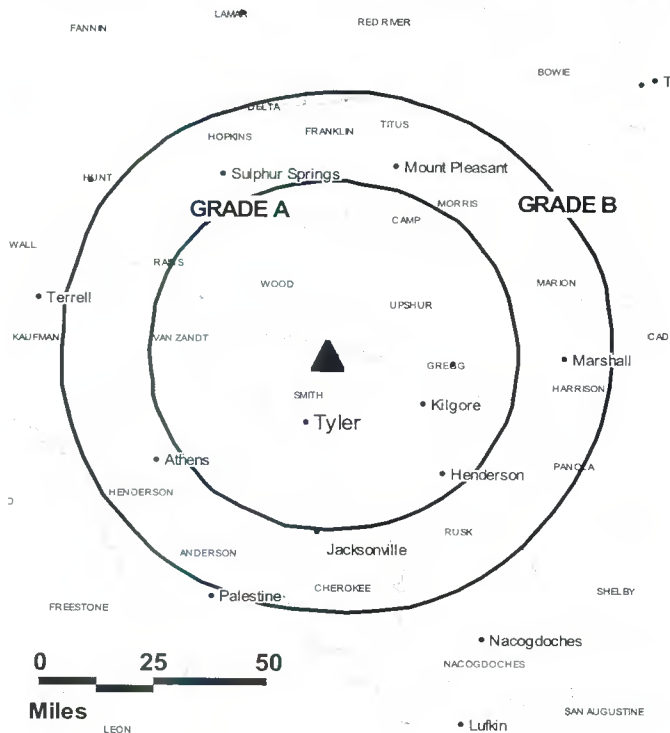
Debbie Saltee, Promotion Director.

Jake Miller, Research Director.

Hazel Kennedy, Traffic Manager.

KLTV BPCT-830725KN GRANTED: 3/21/1984

LITLERMER



© 2006 Warren Communications News

Rates: On request.**City of License:** Tyler. **Station DMA:** Tyler-Longview (Lufkin & Nacogdoches), TX.**Rank:** 111.

Circulation © 2005 Nielsen. Coverage based on Nielsen study.

GrandTotal	Cable TV Households	Non-cable TV Households	Total TV Households
Estimated Station Totals *	148,960	181,810	330,770
Average Weekly Circulation (2005)	97,084	71,217	168,301
Average Daily Circulation (2005)			100,243
Station DMA Total	Cable TV Households	Non-cable TV Households	Total TV Households
Estimated Station Totals *	104,740	109,550	214,290
Average Weekly Circulation (2005)	85,745	58,263	144,008
Average Daily Circulation (2005)			86,832
Other DMA Total	Cable TV Households	Non-cable TV Households	Total TV Households
Estimated Station Totals *	44,220	72,260	116,480
Average Weekly Circulation (2005)	11,339	12,954	24,293
Average Daily Circulation (2005)			13,411

*Estimated station totals are sums of the Nielsen TV and Cable TV household estimates for each county in which the station registers viewing of more than 5% as per the Nielsen Survey Methods.

KPXL
Ch. 26

Network Service: PAX.

Licensee: Paxson Communications of San Antonio-26 Inc., 601 Clearwater Park Rd., West Palm Beach, FL 33401.

Studio: 6100 Bandera Rd., Suite 304, San Antonio, TX 78238.

Mailing Address: 1031 Navarro St., San Antonio, TX 78205.

Phone: 210-682-2626; 210-476-1405. **Fax:** 210-299-4626.

E-mail: marcuspotier@pax.net

Web Site: http://www.pax.net

Technical Facilities: Channel No. 26 (542-548 MHz). Authorized power: 5000-kw max. visual. Antenna: 1837-ft above av. terrain, 1470-ft. above ground, 3018-ft. above sea level.

Latitude 29° 37' 11"
Longitude 99° 02' 55"

Transmitter: 16.8-mi. N of Hondo Ranch Rd.

Note: Latitude and longitude coordinates shown are based on the North American Datum of 1927 (NAD 27) as currently required by the Mass Media Bureau of the FCC.

Ownership: Paxson Communications Corp. (Group Owner).

Began Operation: February 19, 1999.

Represented (sales): Millennium Sales & Marketing.

Personnel:

Carol Wright-Holzauer, Regional Vice President & General Manager.

Brooks Hogg, Sales Director.

Scott Saldinger, Local Sales Manager.

Marcus Potier, Chief Engineer.

Kathy Williams, Business Manager.

Angela Betancur, Traffic Manager.

Highest 30 Sec. Rate: \$200.

City of License: Uvalde. **Station DMA:** San Antonio, TX. **Rank:** 37.

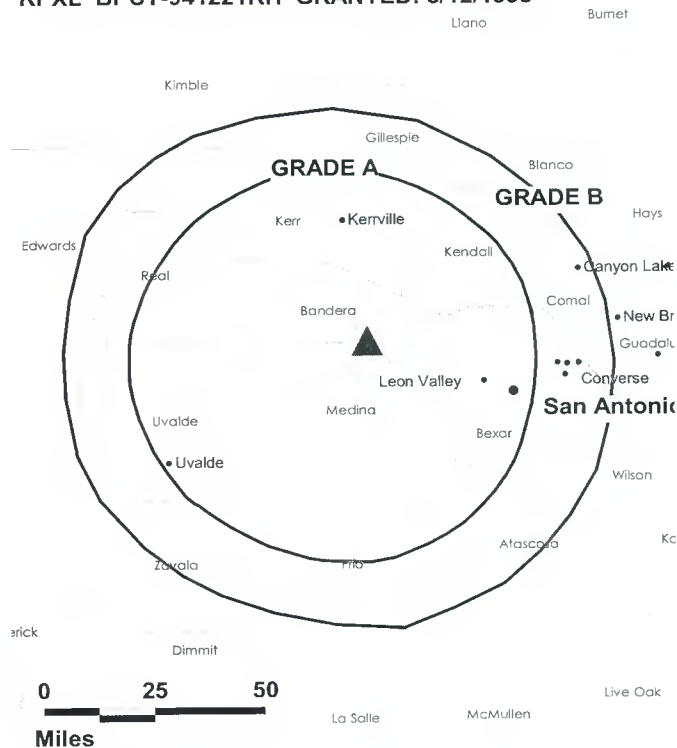
SATELLITE WEEK

The Authoritative News Service

For Information, for Satellite Communications and Allied Fields

call 800-771-9202

KPXL BPCT-941221KH GRANTED: 3/12/1998



© 2006 Warren Communications News

Circulation © 2005 Nielsen. Coverage based on Nielsen study.

GrandTotal	Cable TV Households	Non-cable TV Households	Total TV Households
Estimated Station Totals *	465,100	202,910	668,010
Average Weekly Circulation (2005)	53,548	18,769	72,317
Average Daily Circulation (2005)			18,436

Station DMA Total	Cable TV Households	Non-cable TV Households	Total TV Households
Estimated Station Totals *	461,040	202,910	663,950
Average Weekly Circulation (2005)	53,244	18,769	72,013
Average Daily Circulation (2005)			18,391

Other DMA Total	Cable TV Households	Non-cable TV Households	Total TV Households
Estimated Station Totals *	4,060	0	4,060
Average Weekly Circulation (2005)	304	0	304
Average Daily Circulation (2005)			45

*Estimated station totals are sums of the Nielsen TV and Cable TV household estimates for each county in which the station registers viewing of more than 5% as per the Nielsen Survey Methods.

KAVU-DT
Ch. 15

Network Service: ABC.

Grantee: Saga Broadcasting LLC, 73 Kercheval Ave., Grosse Pointe Farms, MI 48236.

Studio: 3808 N. Navarro, Victoria, TX 77901.

Mailing Address: 3808 N. Navarro, Victoria, TX 77901.

Phone: 361-575-2500. **Fax:** 361-575-2255.

E-mail: jpryor@victoriatv.com

Web Site: <http://www.kavutv.com>

Technical Facilities: Channel No. 15 (476-482 MHz). Authorized power: 900-kw max. visual. Antenna: 1024-ft above av. terrain, 1010-ft. above ground, 1152-ft. above sea level.

Latitude	28°	50'	42"
Longitude	97°	007'	33"

Note: Latitude and longitude coordinates shown are based on the North American Datum of 1927 (NAD 27) as currently required by the Mass Media Bureau of the FCC.

News Service: ABC NewsOne.

LMA: Local marketing agreement with KVCT (FOX), Victoria.

Ownership: Saga Communications Inc. (Group Owner).

Began Operation: Station operating under Special Temporary Authority at 0.34-kw max. visual; no on-air date.

Represented (sales): Continental Television Sales.

Personnel:

Jeff Pryor, President & General Manager.

John Garcia, Operations Manager.

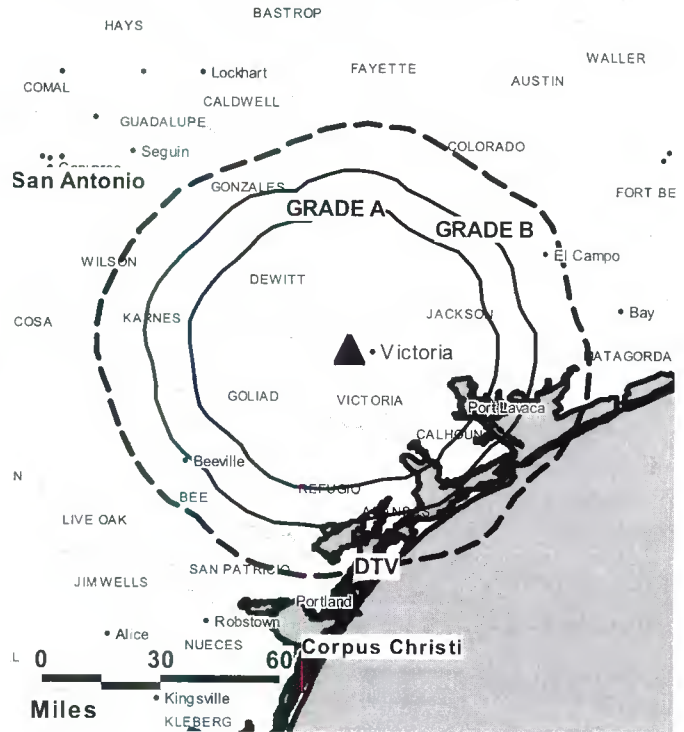
Doug Tisdale, News Director.

Brian Weber, Chief Engineer.

Mike Wall, Business Manager.

Rebecca Sarlls, Program Manager.

KAVU-DT BPCDT-19991021ACQ GRANTED: 5/14/2004



© 2006 Warren Communications News

Sean McBride, Promotions Manager.

Dave Winston, Creative Director.

Jennifer Rosales, Traffic Manager.

City of License: Victoria. **Station DMA:** Victoria, TX. **Rank:** 205.

Nielsen Data: Not available.

KAVU-TV

Ch. 25

Network Service: ABC.

Licensee: Saga Broadcasting LLC, 73 Kercheval Ave., Grosse Pointe Farms, MI 48236.

Studio: 3808 N. Navarro St., Victoria, TX 77901.

Mailing Address: 3808 N. Navarro, Victoria, TX 77901.

Phone: 361-575-2500. **Fax:** 361-575-2255.

E-mail: jpryor@victoriotelevision.com

Web Site: http://www.kavutv.com

Technical Facilities: Channel No. 25 (536-542 MHz). Authorized power: 1298-kw max. visual, aural. Antenna: 1024-ft above av. terrain, 1010-ft. above ground, 1152-ft. above sea level.

Latitude	28°	50'	42"
Longitude	97°	07'	33"

Digital Facilities: Channel No. 15 (476-482 MHz). Power: 900-kw max. visual. Antenna: 1024-ft above av. terrain, 1010-ft. above ground, 1152-ft. above sea level.

Latitude	28°	50'	42"
Longitude	97°	007'	33"

FCC Digital File Number: BPCDT-19991021ACQ. Granted: May 14, 2004.

Note: Latitude and longitude coordinates shown are based on the North American Datum of 1927 (NAD 27) as currently required by the Mass Media Bureau of the FCC.

Multichannel TV Sound: Stereo and separate audio program.

Satellite Earth Stations: Transmitter RCA; Deep Space Tech, 5.1-meter Ku-band; Deep Space Tech, 5.1-meter KC-band; Prodelin, 6-meter C-band; STS, Pinzone, ORSAT receivers.

News Services: AP, ABC NewsOne.

LMA: Local marketing agreement with KVCT (Fox), Victoria.

Ownership: Saga Communications Inc. (Group Owner).

Began Operation: July 21, 1982.

Represented (sales): Continental Television Sales.

Personnel:

Jeff Pryor, President & General Manager.

John Garcia, Operations Manager.

Doug Tisdale, News Director.

Brian Weber, Chief Engineer.

Mike Wall, Business Manager.

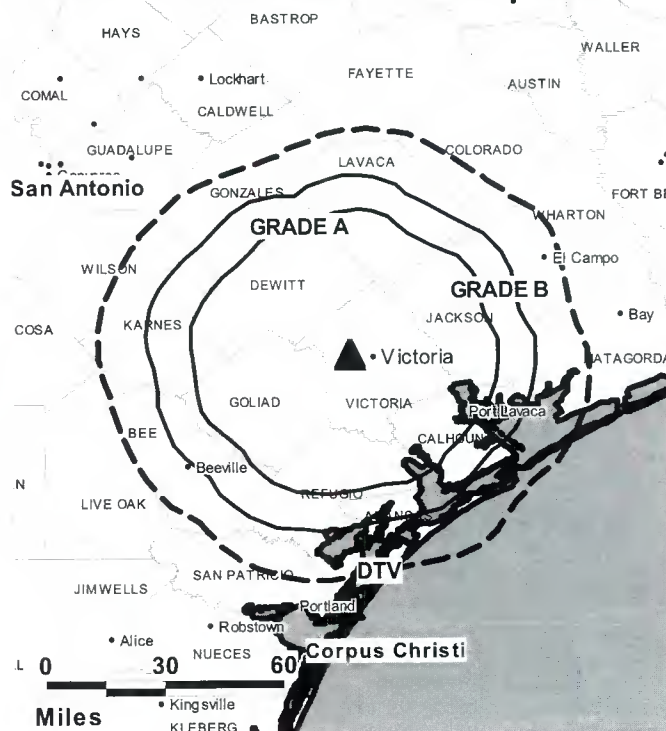
Rebecca Sarlls, Program Director.

Sean McBride, Promotions Manager.

Dave Winston, Creative Director.

Jennifer Rosales, Traffic Manager.

KAVU-TV BPCT-20030709AAD GRANTED: 7/23/2004



© 2006 Warren Communications News

Highest 30 Sec. Rate: \$450.

City of License: Victoria. **Station DMA:** Victoria, TX. **Rank:** 205.

Circulation © 2005 Nielsen. Coverage based on Nielsen study.

GrandTotal	Cable TV Households	Non-cable TV Households	Total TV Households
Estimated Station Totals *	36,700	19,130	55,830
Average Weekly Circulation (2005)	21,263	6,190	27,453
Average Daily Circulation (2005)			15,317
Station DMA Total	Cable TV Households	Non-cable TV Households	Total TV Households
Estimated Station Totals *	21,380	8,800	30,180
Average Weekly Circulation (2005)	17,232	5,016	22,248
Average Daily Circulation (2005)			13,279
Other DMA Total	Cable TV Households	Non-cable TV Households	Total TV Households
Estimated Station Totals *	15,320	10,330	25,650
Average Weekly Circulation (2005)	4,031	1,174	5,205
Average Daily Circulation (2005)			2,038

*Estimated station totals are sums of the Nielsen TV and Cable TV household estimates for each county in which the station registers viewing of more than 5% as per the Nielsen Survey Methods.

KVCT
Ch. 19

Network Service: FOX.

Licensee: Surtsey Media LLC, 73 Kercheval Ave., Grosse Pointe Farms, MI 48236.

Studio: 3808 N. Navarro, Victoria, TX 77901.

Mailing Address: Box 4929, Victoria, TX 77901.

Phone: 361-575-2500. **Fax:** 361-575-2255.

E-mail: jpryor@kavutv.com

Web Site: http://www.kvct-tv.com

Technical Facilities: Channel No. 19 (500-506 MHz). Authorized power: 153.2-kw max. visual, 15.32-kw aural. Antenna: 490-ft above av. terrain, 495-ft. above ground, 584-ft. above sea level.

Latitude	28°	46'	41"
Longitude	96°	57'	38"

Holds CP for change to 1000-kw max. visual, 1024-ft above av. terrain, 1010-ft. above ground, 1152-ft. above sea level; lat. 28° 50' 42", long. 97° 007' 33", BPCT-20030212AAC.

Transmitter: SE corner of By-Pass Loop 175 & Port Lavaca Hwy.

Digital Facilities: Channel No. 11 (198-204 MHz). Power: 18-kw visual, aural. Antenna: 951-ft above av. terrain, 938-ft. above ground, 1079-ft. above sea level.

Latitude	28°	50'	42"
Longitude	97°	07'	33"

FCC Digital File Number: BPCDT-19991027ACH. Granted: January 15, 2004.

Note: Latitude and longitude coordinates shown are based on the North American Datum of 1927 (NAD 27) as currently required by the Mass Media Bureau of the FCC.

Satellite Earth Station: Prostar, 4.8-meter; Comtech receivers.

News Service: AP.

LMA: Local marketing agreement with KAVU-TV (A), Victoria.

Ownership: Dana Christian Raymant (Group Owner).

Began Operation: October 1, 1969. Sale to Victoria Communications by South Texas Telecasting Co. Inc. (Michael D. & C. Dan McKinnon, et. al.) approved by FCC March 4, 1976. Sale to KVCT Inc. approved by FCC June 8, 1990. Sale to VictoriaVision Inc. approved by FCC December 20, 1994. Transfer of control to Dana R. Withers from Gerald R. Proctor approved by FCC September 22, 1998. Sale to present owner by VictoriaVision Inc. approved by FCC April 26, 1999.

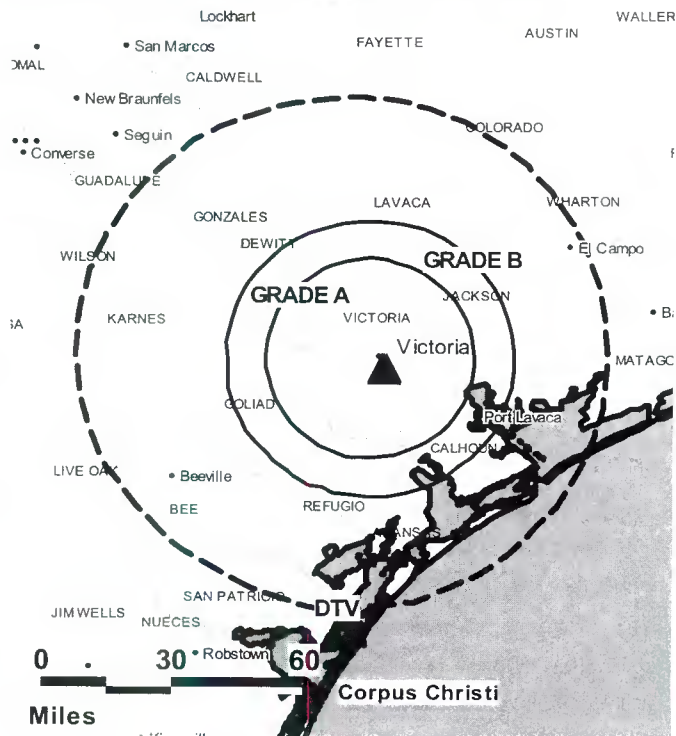
Represented (sales): Continental Television Sales.

Represented (legal): Fletcher, Heald & Hildreth PLC.

Personnel:

- Jeff Pryor,** General Manager.
- Brian Webber,** Chief Engineer.
- John Garcia,** Production Manager.

KVCT BPCT-19830524KF GRANTED: 6/27/1983



Sean McBride, Promotion Director.

Jennifer Rosales, Traffic Manager.

Rates: On request.

City of License: Victoria. **Station DMA:** Victoria, TX. **Rank:** 205.

Circulation © 2005 Nielsen. Coverage based on Nielsen study.

GrandTotal	Cable TV Households	Non-cable TV Households	Total TV Households
Estimated Station Totals *	21,380	8,800	30,180
Average Weekly Circulation (2005)	9,920	3,502	13,422
Average Daily Circulation (2005)			5,010

Station DMA Total	Cable TV Households	Non-cable TV Households	Total TV Households
Estimated Station Totals *	21,380	8,800	30,180
Average Weekly Circulation (2005)	9,920	3,502	13,422
Average Daily Circulation (2005)			5,010

*Estimated station totals are sums of the Nielsen TV and Cable TV household estimates for each county in which the station registers viewing of more than 5% as per the Nielsen Survey Methods.

KVCT-DT
Ch. 11

Network Service: FOX.

Grantee: Surtsey Media LLC, 73 Kercheval Ave., Grosse Pointe Farms, MI 48236.

KVCT-TV: 3808 N. Navarro, Victoria, TX 77901.

Mailing Address: Box 4929, Victoria, TX 77901.

Phone: 361-575-2500. **Fax:** 361-575-2255.

E-mail: jpryor@kavutv.com

Web Site: <http://www.kvct-tv.com>

Technical Facilities: Channel No. 11 (198-204 MHz). Authorized power: 18-kw visual, aural. Antenna: 951-ft above av. terrain, 938-ft. above ground, 1079-ft. above sea level.

Latitude	28°	50'	42"
Longitude	97°	07'	33"

Note: Latitude and longitude coordinates shown are based on the North American Datum of 1927 (NAD 27) as currently required by the Mass Media Bureau of the FCC.

Ownership: Dana Christian Raymant (Group Owner).

Began Operation: Station operating; no on-air date.

Represented (legal): Fletcher, Heald & Hildreth PLC.

Represented (sales): Continental Television Sales.

Personnel:

Jeff Pryor, General Manager.

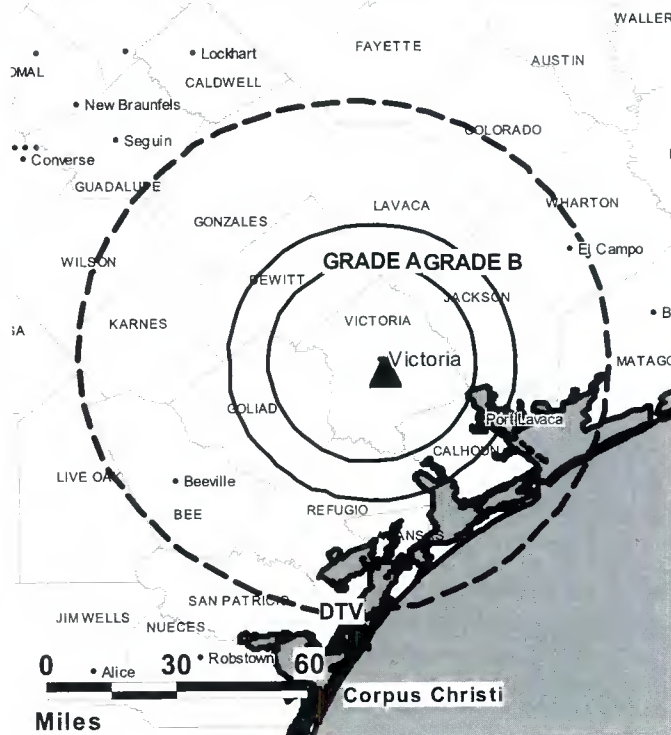
Brian Webber, Chief Engineer.

John Garcia, Program & Production Manager.

Sean McBride, Promotion Director.

Jennifer Rosales, Traffic Manager.

KVCT-DT BPCDT-20021107AAS GRANTED: 1/15/2004



© 2006 Warren Communications News

City of License: Victoria. **Station DMA:** Victoria, TX. **Rank:** 205.

Nielsen Data: Not available.

KWKT**Ch. 44****(Operates satellite KYLE, Bryan)****Network Service:** WBN, FOX.**Licensee:** ComCorp of Texas License Corp., Box 53708, Lafayette, LA 70505-3708.**Studio:** 8803 Woodway Dr., Waco, TX 76712.**Mailing Address:** Box 2544, Waco, TX 76702.**Phone:** 254-776-3844. **Fax:** 254-776-8032.**E-mail:** rcrowder@kwkt.com**Web Site:** http://www.kwkt.com**Technical Facilities:** Channel No. 44 (650-656 MHz). Authorized power: 4170-kw max. visual, aural. Antenna: 1829-ft above av. terrain, 1672-ft. above ground, 2499-ft. above sea level.

Latitude	31°	18'	53.40"
Longitude	97°	19'	36.00"

Digital Facilities: Channel No. 57 (728-734 MHz). Power: 200-kw max. visual, aural. Antenna: 1759-ft above av. terrain, 1601-ft. above ground, 2428-ft. above sea level.

Latitude	31°	18'	52"
Longitude	97°	19'	37"

FCC Digital File Number: BPCDT-19991029AHF. Granted: July 26, 2005.**Note:** Latitude and longitude coordinates shown are based on the North American Datum of 1927 (NAD 27) as currently required by the Mass Media Bureau of the FCC.**Multichannel TV Sound:** Stereo only.**LMA:** Local marketing agreement with KAKW (UW), Killeen.**Ownership:** Communications Corp. of America (Group Owner).**Began Operation:** March 13, 1988. Transfer to Apollo Capital Management II Inc. & Thomas R. Galloway Sr. jointly approved by FCC April 16, 2004. Sale to present owner by Associated Broadcasters Inc. approved by FCC April 29, 1994. Sale to Associated Broadcasters Inc. by SouthWest MultiMedia/Waco Corp. approved by FCC October 31, 1990.**Represented (legal):** Skadden, Arps, Slate, Meagher & Flom LLP.**Represented (sales):** Continental Television Sales.**Personnel:**

Ron Crowder, General Manager.

Duane Sartor, Station Manager.

Doug Williams, General Sales Manager.

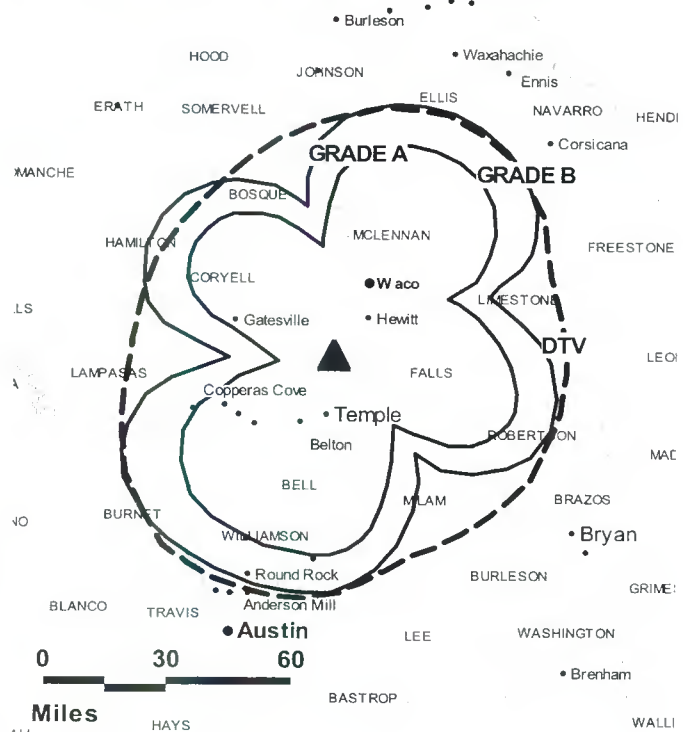
Robin Rice, National Sales Assistant.

Lou Strowger, Chief Engineer.

Edna Williams, Business Manager.

Amy Bishop, Program Director.

Caroline Nelson, Traffic Manager.

KWKT BMPCT-19871123KG GRANTED: 2/19/1988

© 2006 Warren Communications News

Highest 30 Sec. Rate: \$800.**City of License:** Waco. **Station DMA:** Waco-Temple-Bryan, TX. **Rank:** 94.

Circulation © 2005 Nielsen. Coverage based on Nielsen study.

GrandTotal	Cable TV Households	Non-cable TV Households	Total TV Households
Estimated Station Totals *	161,390	144,360	305,750
Average Weekly Circulation (2005)	81,878	40,314	122,192
Average Daily Circulation (2005)			41,976
Station DMA Total	Cable TV Households	Non-cable TV Households	Total TV Households
Estimated Station Totals *	158,470	100,340	258,810
Average Weekly Circulation (2005)	81,647	37,676	119,323
Average Daily Circulation (2005)			41,598
Other DMA Total	Cable TV Households	Non-cable TV Households	Total TV Households
Estimated Station Totals *	2,920	44,020	46,940
Average Weekly Circulation (2005)	231	2,638	2,869
Average Daily Circulation (2005)			378

*Estimated station totals are sums of the Nielsen TV and Cable TV household estimates for each county in which the station registers viewing of more than 5% as per the Nielsen Survey Methods.

KWKT-DT
Ch. 57

Network Service: WBN, FOX.

Grantee: ComCorp of Texas License Corp., Box 53708, Lafayette, LA 70505-3708.

Studio: 8803 Woodway Dr., Waco, TX 76712.

Mailing Address: Box 2544, Waco, TX 76702.

Phone: 254-776-3844. **Fax:** 254-776-8032.

E-mail: crowder@kwkt.com

Web Site: http://www.kwkt.com

Technical Facilities: Channel No. 57 (728-734 MHz). Authorized power: 200-kw max. visual, aural. Antenna: 1759-ft above av. terrain, 1601-ft. above ground, 2428-ft. above sea level.

Latitude	31°	18'	52"
Longitude	97°	19'	37"

Note: Latitude and longitude coordinates shown are based on the North American Datum of 1927 (NAD 27) as currently required by the Mass Media Bureau of the FCC.

Ownership: Communications Corp. of America (Group Owner).

Began Operation: Station operating under Special Temporary Authority at 1-kw max. visual; no on-air date

Represented (legal): Skadden, Arps, Slate, Meagher & Flom LLP.

Represented (sales): Continental Television Sales.

Personnel:

Ron Crowder, General Manager.

Duane Sartor, Station Manager.

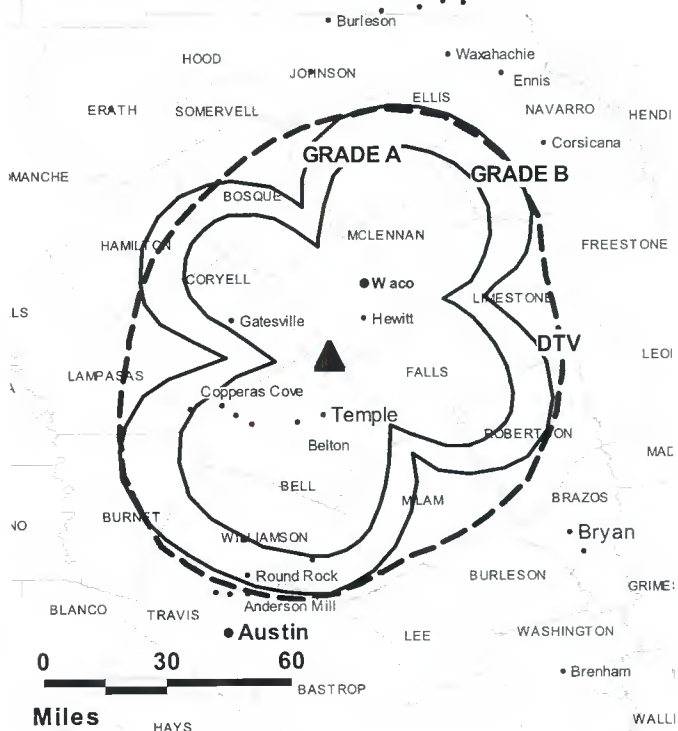
Doug Williams, General Sales Manager.

Robin Rice, National Sales Assistant.

Lou Strowger, Chief Engineer.

Edna Williams, Business Manager.

KWKT-DT BPCDT-19991029AHF GRANTED: 2/22/2001



© 2006 Warren Communications News

Amy Bishop, Program Director.

Caroline Nelson, Traffic Manager.

City of License: Waco. **Station DMA:** Waco-Temple-Bryan, TX. **Rank:** 94.

Nielsen Data: Not available.

KWTX-DT
Ch. 53

Network Service: CBS.

Grantee: Gray Television Licensee Inc., 1750 K St. NW, Suite 1200, Washington, DC 20005.

Studio: 6700 American Plaza, Waco, TX 76712.

Mailing Address: 6700 American Plaza, Waco, TX 76712.

Phone: 254-776-1330. **Fax:** 245-751-1088.

E-mail: brown@kwtx.com

Web Site: http://www.kwtx.com

Technical Facilities: Channel No. 53 (704-710 MHz). Authorized power: 1000-kw max. visual. Antenna: 1691-ft above av. terrain, 1500-ft. above ground, 1500-ft. above sea level.

Latitude	31°	19'	19"
Longitude	97°	19'	02"

Note: Latitude and longitude coordinates shown are based on the North American Datum of 1927 (NAD 27) as currently required by the Mass Media Bureau of the FCC.

Ownership: Gray Television Inc. (Group Owner).

Began Operation: May 15, 2001. High Definition. Station operating under Special Temporary Authority at 500-kw max. visual.

Represented (legal): Wiley, Rein & Fielding.

Represented (sales): Millennium Sales & Marketing.

Personnel:

Richard D. Adams, Senior Vice President & General Manager.

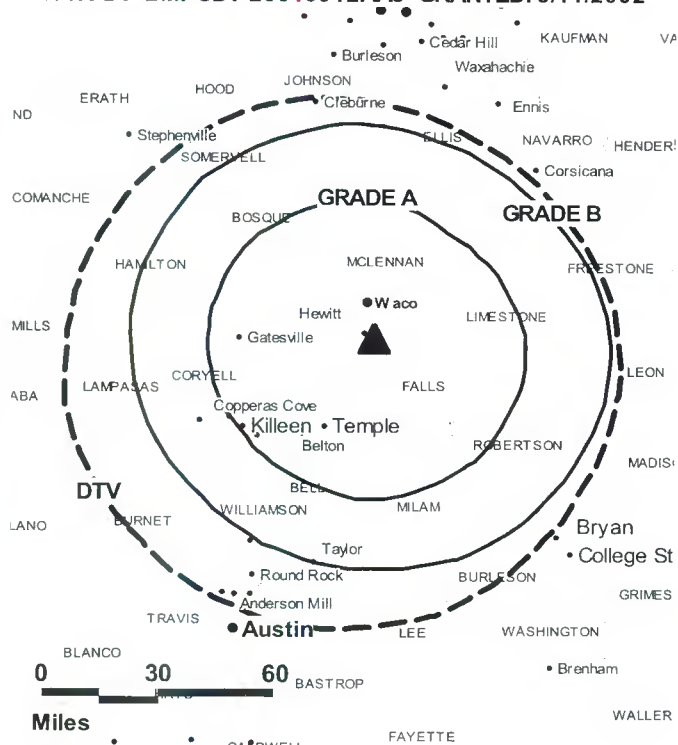
Virgil Teter, Vice President, News.

Rick Bradfield, News Director.

Bob Bunch, General Sales Manager.

Larry Brown, Chief Engineer.

KWTX-DT BMPCDT-20010912AAJ GRANTED: 3/11/2002



© 2006 Warren Communications News

Pam Samford, National Sales Manager.

City of License: Waco. **Station DMA:** Waco-Temple-Bryan, TX. **Rank:** 94.

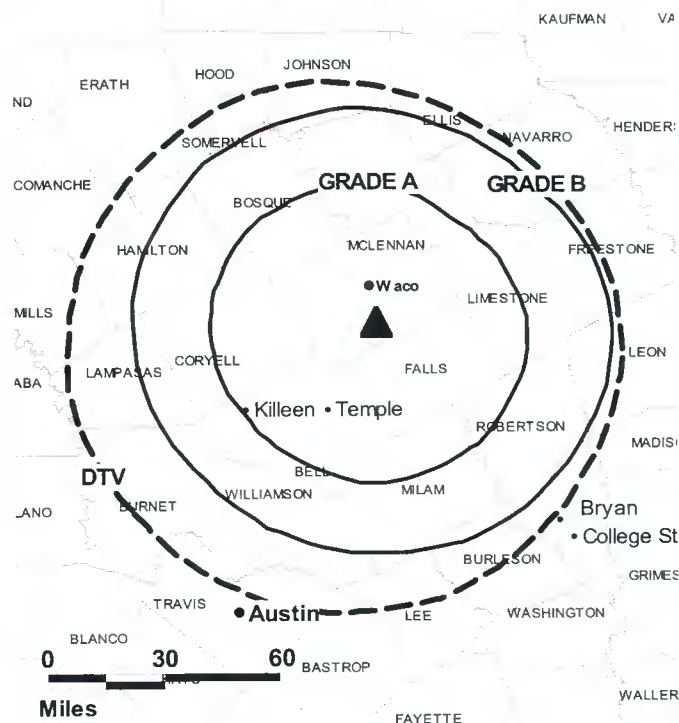
Nielsen Data: Not available.

KWTX-TV**Ch. 10****(Operates satellite KBTX-TV, Bryan)****Network Service:** CBS.**Licensee:** Gray Television Licensee Inc., 1750 K St. NW, Suite 1200, Washington, DC 20005.**Studio:** 6700 American Plaza, Waco, TX 76712.**Mailing Address:** Box 2636, Waco, TX 76702-2636.**Phone:** 254-776-1330. **Fax:** 254-751-1088.**E-mail:** mail@kwtx.com**Web Site:** http://www.kwtx.com**Technical Facilities:** Channel No. 10 (192-198 MHz). Authorized power: 209-kw visual, 19.1-kw aural. Antenna: 1810-ft above av. terrain, 1679-ft. above ground, 2532-ft. above sea level.

Latitude	31°	19'	19"
Longitude	97°	19'	02"

Transmitter: 2.7-mi. ENE of Moody.**Digital Facilities:** Channel No. 53 (704-710 MHz). Power: 1000-kw max. visual. Antenna: 1691-ft above av. terrain, 1500-ft. above ground, 1500-ft. above sea level.

Latitude	31°	19'	19"
Longitude	97°	19'	02"

FCC Digital File Number: BPCDT-19991026ABV. Granted: March 11, 2002.**Note:** Latitude and longitude coordinates shown are based on the North American Datum of 1927 (NAD 27) as currently required by the Mass Media Bureau of the FCC.**Multichannel TV Sound:** Stereo only.**Satellite Earth Stations:** Transmitter Harris; AFC, 3.7-meter Ku-band; Scientific-Atlanta, 4.5-meter C-band; Andrew, 4.5-meter C-band; Andrew, 4.5-meter C/Ku-band; Standard Communications, Standard, Standard receivers.**News Service:** AP.**Ownership:** Gray Television Inc. (Group Owner).**Began Operation:** April 3, 1955.**Represented (sales):** Millennium Sales & Marketing.**Represented (legal):** Wiley, Rein & Fielding.**Personnel:****Richard D. Adams**, Senior Vice President & General Manager.**Virgil Teter**, Vice President, News.**Bob Bunch**, Local Sales Manager.**Pam Samford**, National Sales Manager.**Ken Musgrave**, Operations Manager.**Rick Bradfield**, News Director.**Larry Brown**, Chief Engineer.**KWTX-TV BPCT-4996 GRANTED: 6/10/1977**

© 2006 Warren Communications News

Rates: On request.**City of License:** Waco. **Station DMA:** Waco-Temple-Bryan, TX. **Rank:** 94.

Circulation © 2005 Nielsen. Coverage based on Nielsen study.

GrandTotal	Cable TV Households	Non-cable TV Households	Total TV Households
Estimated Station Totals *	163,870	108,450	272,320
Average Weekly Circulation (2005)	122,334	60,100	182,434
Average Daily Circulation (2005)			102,740
Station DMA Total	Cable TV Households	Non-cable TV Households	Total TV Households
Estimated Station Totals *	156,020	100,340	256,360
Average Weekly Circulation (2005)	119,365	58,963	178,328
Average Daily Circulation (2005)			101,677
Other DMA Total	Cable TV Households	Non-cable TV Households	Total TV Households
Estimated Station Totals *	7,850	8,110	15,960
Average Weekly Circulation (2005)	2,969	1,137	4,106
Average Daily Circulation (2005)			1,063

*Estimated station totals are sums of the Nielsen TV and Cable TV household estimates for each county in which the station registers viewing of more than 5% as per the Nielsen Survey Methods.

KXXV

Ch. 25

Network Service: ABC

Licensee: Centex Television Ltd. Partnership, Box 78, Lawton, OK 73205.

Studio: 1909 S. New Rd., Waco, TX 76711.

Mailing Address: Box 2522, Waco, TX 76702.

Phone: 254-754-2525. **Fax:** 254-757-1119.

E-mail: engineer@kxxv.com

Web Site: <http://www.kxxv.com>

Technical Facilities: Channel No. 25 (536-542 MHz). Authorized power: 5000-kw max. visual, 500-kw aural. Antenna: 1828-ft above av. terrain, 1732-ft. above ground, 2532-ft. above sea level.

Latitude	31°	20'	15"
Longitude	97°	18'	36.9"

Holds CP for change to 1842-ft above av. terrain, 1706-ft. above ground, 2502-ft. above sea level; lat. 31° 20' 16", long. 97° 18' 36", BPCT-20021115ACW.

Transmitter: 3.1-mi. NE of Moody.

Digital Facilities: Channel No. 26 (542-548 MHz). Power: 1000-kw max. visual.
Antenna: 1770-ft above av. terrain, 1634-ft. above ground.

Latitude	31°	20'	16"
Longitude	97°	18'	36"

FCC Digital File Number: BPCDT-19991020ABZ. Granted: December 03, 2003.

Note: Latitude and longitude coordinates shown are based on the North American Datum of 1927 (NAD 27) as currently required by the Mass Media Bureau of the FCC.

Multichannel TV Sound: Stereo only.

Satellite Earth Stations: Harris, 3-meter; Andrew, 4-meter; Harris, 6.2-meter; Andrew, 7.2-meter; Harris, Avantek receivers.

News Service: AP.

Ownership: Drewry Communications (Group Owner).

Began Operation: March 22, 1985. Sale to present owner by Shamrock Broadcasting Inc. approved by FCC October 7, 1994. Sale to Shamrock Holdings by Robert Mann, et al., approved by FCC October 1, 1987 (Television Digest, Vol. 27:20).

Represented (sales): Petry Television Inc.

Represented (legal): Leventhal, Senter & Lerman PLLC.

Personnel:

Jerry Pursley, General Manager.

Jim Baronet, Local Sales Manager.

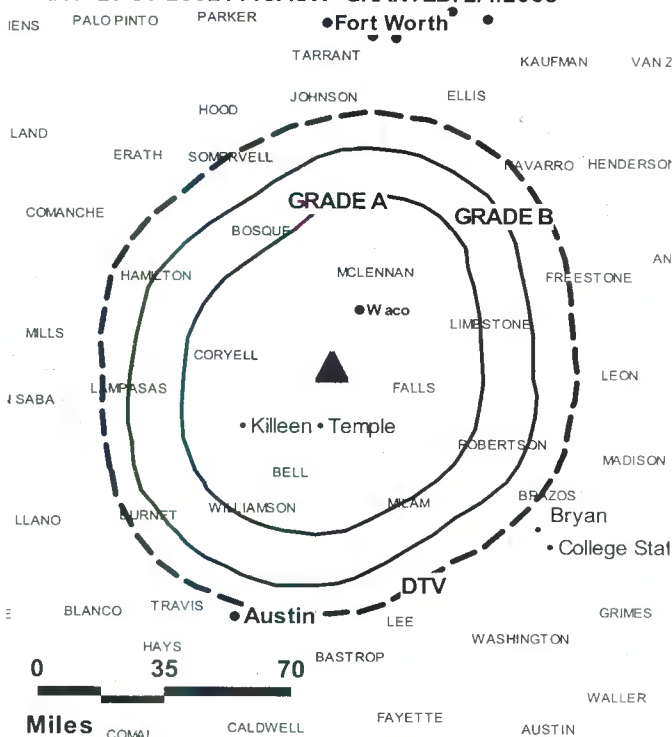
Darlene Marler, National Sales Manager.

Dennis Kinney, News Director.

Kris Swearingen, Chief Engineer,

Dani Rae Fox, Program Director,

Ann Holyfield, Traffic Manager.



© 2006 Warren Communications News

Rates: On request.

City of License: Waco. Station DMA: Waco-Temple-Bryan, TX. Rank: 94.

Circulation © 2005 Nielsen. Coverage based on Nielsen study.

GrandTotal	Cable TV Households	Non-cable TV Households	Total TV Households
Estimated Station Totals *	166,320	104,460	270,780
Average Weekly Circulation (2005)	92,053	45,798	137,851
Average Daily Circulation (2005)			57,751
Station DMA Total	Cable TV Households	Non-cable TV Households	Total TV Households
Estimated Station Totals *	158,470	100,340	258,810
Average Weekly Circulation (2005)	90,547	45,345	135,892
Average Daily Circulation (2005)			57,477
Other DMA Total	Cable TV Households	Non-cable TV Households	Total TV Households
Estimated Station Totals *	7,850	4,120	11,970
Average Weekly Circulation (2005)	1,506	453	1,959
Average Daily Circulation (2005)			274

*Estimated station totals are sums of the Nielsen TV and Cable TV household estimates for each county in which the station registers viewing of more than 5% as per the Nielsen Survey Methods.

KXXV-DT
Ch. 26

Network Service: ABC.

Licensee: Centex Television LP, Box 2522, Waco, TX 76702.

Studio: 1909 S. New Rd., Waco, TX 76711.

Mailing Address: Box 2522, Waco, TX 76702.

Phone: 254-754-2525. **Fax:** 254-757-1119.

E-mail: engineer@kxxv.com

Web Site: http://www.kxxv.com

Technical Facilities: Channel No. 26 (542-548 MHz). Authorized power: 1000-kw max. visual. Antenna: 1770-ft above av. terrain, 1634-ft. above ground.

Latitude	31°	20'	16"
Longitude	97°	18'	36"

Holds CP for change to 1842-ft above av. terrain, 1706-ft. above ground, 2502-ft. above sea level; BMPCDT-20030325ACG.

Note: Latitude and longitude coordinates shown are based on the North American Datum of 1927 (NAD 27) as currently required by the Mass Media Bureau of the FCC.

Ownership: Drewry Communications (Group Owner).

Began Operation: Standard Definition. Station operating; no on-air date.

Represented (sales): Petry Television Inc.

Personnel:

Jerry Pursley, General Manager.

Jim Baronet, Local Sales Manager.

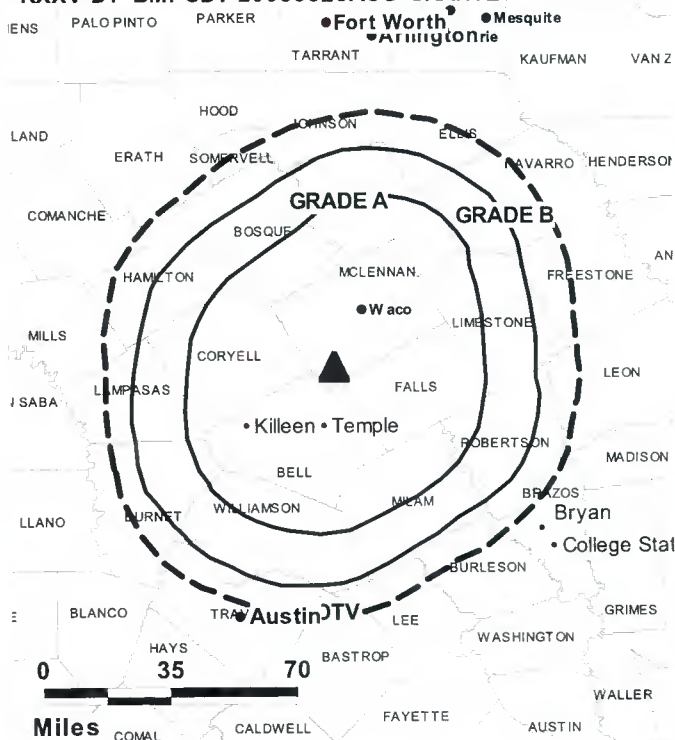
Darlene Marler, National Sales Manager.

Dennis Kinney, News Director.

Kris Swearingen, Chief Engineer.

Dani Rae Fox, Program Director.

KXXV-DT BMPCDT-20030325ACG GRANTED: 12/3/2003



© 2006 Warren Communications News

Ann Holyfield, Traffic Manager.

City of License: Waco. **Station DMA:** Waco-Temple-Bryan, TX. **Rank:** 94.

Nielsen Data: Not available.

KRGV-DT

Ch. 13

Network Service: ABC.

Licensee: Mobile Video Tapes Inc., Box 5, Weslaco, TX 78599-0005.

Studio: 900 E. Expressway, Weslaco, TX 78596.

Mailing Address: Box 5, Weslaco, TX 78599-0005.

Phone: 968-968-5555. **Fax:** 956-973-5016.

E-mail: ray@krqv.com

Web Site: <http://www.newschannel5.tv>

Technical Facilities: Channel No. 13 (210-216 MHz). Authorized power: 57-kw visual. Antenna: 1457-ft above av. terrain, 1460-ft. above ground.

Latitude	26°	06'	02"
Longitude	97°	50'	21"

Note: Latitude and longitude coordinates shown are based on the North American Datum of 1927 (NAD 27) as currently required by the Mass Media Bureau of the FCC.

Ownership: Manship Stations (Group Owner).

Began Operation: October 8, 2002. High Definition.

Represented (sales): Blair Television.

Represented (legal): Cohn & Marks.

Represented (engineering): du Treil, Lundin & Rackley Inc.

Personnel:

Ray Alexander, General Manager.

John Kittleman, General Sales Manager.

Jim Chancey, Local Sales Manager.

Robert Leesma, National Sales Manager.

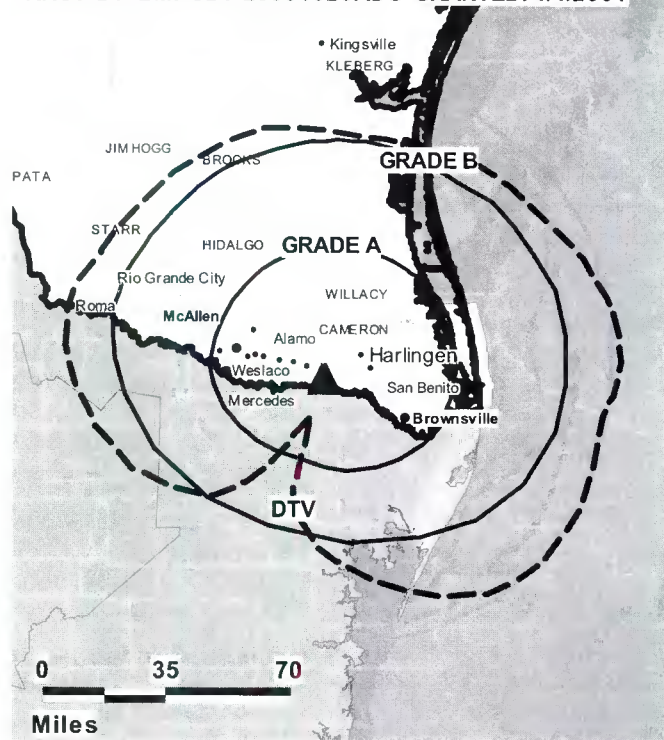
Jenny Martinez, News Director.

Chuck Salge, Chief Engineer.

Romeo Rodriques, Contoller.

Michelle Martone, Program Director.

KRGV-DT BMPCDT-20001023ADG GRANTED: 4/4/2001



© 2006 Warren Communications News

Jerry Berg, Promotion Director.

Johnny Walker, Production Director.

Ginger Walker, Traffic Manager.

City of License: Weslaco. **Station DMA:** Harlingen-Weslaco-Brownsville-McAllen, TX.

Rank: 92.

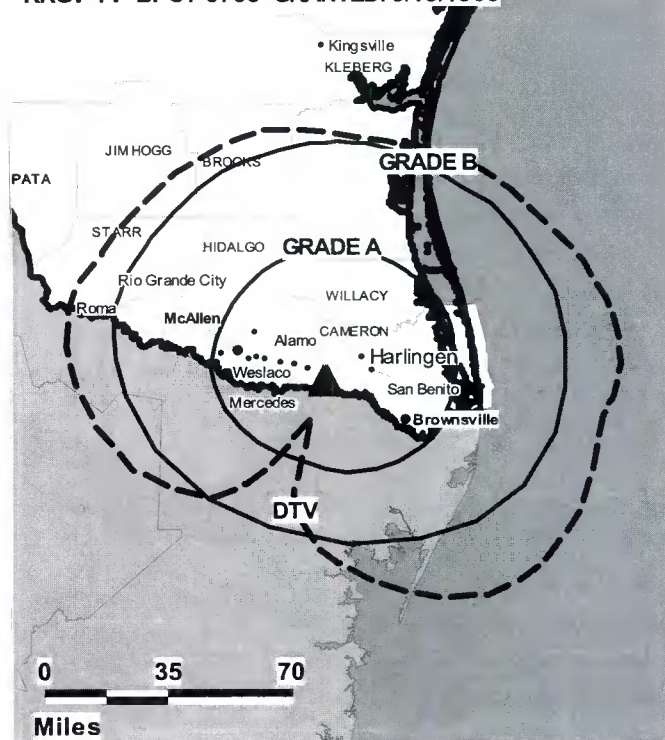
Nielsen Data: Not available.

KRGV-TV**Ch. 5****Network Service:** ABC.**Licensee:** Mobile Video Tapes Inc., Box 5, Weslaco, TX 78599-0005.**Studio:** 900 E. Expressway, Weslaco, TX 78596.**Mailing Address:** Box 5, Weslaco, TX 78599-0005.**Phone:** 956-968-5555. **Fax:** 956-973-5003.**E-mail:** ray@krgv.com**Web Site:** http://www.newschannel5.tv**Technical Facilities:** Channel No. 5 (76-82 MHz). Authorized power: 100-kw visual. Antenna: 1453-ft above av. terrain, 1447-ft. above ground, 1506-ft. above sea level.

Latitude 26° 06' 00"
 Longitude 97° 50' 17"

Digital Facilities: Channel No. 13 (210-216 MHz). Power: 57-kw visual. Antenna: 1457-ft above av. terrain, 1460-ft. above ground.

Latitude 26° 06' 02"
 Longitude 97° 50' 21"

FCC Digital File Number: BMPCDT-20001023ADG. Granted: April 04, 2001.**Note:** Latitude and longitude coordinates shown are based on the North American Datum of 1927 (NAD 27) as currently required by the Mass Media Bureau of the FCC.**Satellite Earth Stations:** Transmitter RCA; Andrew, 4.5-meter; EASI, 4.6-meter; Vertex, 4.8-meter; Scientific-Atlanta, 7-meter; Andrew, 7.3-meter; Scientific-Atlanta, M/A-Com, Avantek receivers.**News Services:** CNN Newsource, AP, , ABC NewsOne.**Ownership:** Manship Stations (Group Owner).**Began Operation:** April 10, 1954. Sale to present owner by Kenco Enterprises approved by FCC January 28, 1964 (Television Digest, Vol. 4:5). Sale to Kenco Enterprises by LBJ Co. approved by FCC October 18, 1961 (Vol. 17:35). LBJ Co. acquired full control of TV and radio when FCC approved sale of 50% by O. L. Taylor (Vol. 14:12, 14). Original 50% of TV acquired by LBJ from Taylor after FCC approved transfer April 4, 1956 (Vol. 12:11, 14), with LBJ exercising option April 1, 1957 on 50% of radio.**Represented (sales):** Blair Television.**Represented (legal):** Cohn & Marks.**Personnel:****Ray Alexander**, General Manager.**John Kittleman**, General Sales Manager.**Jim Chancey**, Local Sales Manager.**Robert Leesma**, National Sales Manager.**Jenny Martinez**, News Director.**Chuck Salge**, Chief Engineer.**Romeo Rodriguez**, Controller.**Michelle Martone**, Program Director.**KRGV-TV BPCT-3788 GRANTED: 8/18/1966**

© 2006 Warren Communications News

Jerry Berg, Promotion Director.**Johnny Walker**, Production Director.**Ginger Walker**, Traffic Manager.**Highest 30 Sec. Rate:** \$750.**City of License:** Weslaco. **Station DMA:** Harlingen-Weslaco-Brownsville-McAllen, TX.**Rank:** 92.

Circulation © 2005 Nielsen. Coverage based on Nielsen study.

GrandTotal	Cable TV Households	Non-cable TV Households	Total TV Households
Estimated Station Totals *	141,720	170,580	312,300
Average Weekly Circulation (2005)	91,756	72,848	164,604
Average Daily Circulation (2005)			97,384
Station DMA Total	Cable TV Households	Non-cable TV Households	Total TV Households
Estimated Station Totals *	141,720	170,580	312,300
Average Weekly Circulation (2005)	91,756	72,848	164,604
Average Daily Circulation (2005)			97,384

*Estimated station totals are sums of the Nielsen TV and Cable TV household estimates for each county in which the station registers viewing of more than 5% as per the Nielsen Survey Methods.

KAUZ-DT

Ch. 22

Network Service: CBS.

Grantee: Hoak Media of Wichita Falls LLC, 1335 Noel Rd., Suite 1050, Dallas, TX 75240.

Studio: One Broadcast Ave., Wichita Falls, TX 76309.

Mailing Address: Box 2130, Wichita Falls, TX 76307.

Phone: 941-322-6957. **Fax:** 940-701-3331.

E-mail: email@kauz.com

Web Site: http://www.kauz.com

Technical Facilities: Channel No. 22 (518-524 MHz). Authorized power: 200-kw max. visual. Antenna: 1020-ft above av. terrain, 994-ft. above ground.

Latitude	33°	54'	04"
Longitude	98°	32'	21"

Note: Latitude and longitude coordinates shown are based on the North American Datum of 1927 (NAD 27) as currently required by the Mass Media Bureau of the FCC.

Ownership: Hoak Media LLC (Group Owner).

Began Operation: Station operating under Special Temporary Authority at 47.1-kw max. visual; no on-air date.

Represented (legal): Akin, Gump, Strauss, Hauer & Feld LLP.

Represented (sales): Petry Television Inc.

Personnel:

Kyle Williams, General Manager & National Sales Manager.

Mark Walker, Local Sales Manager.

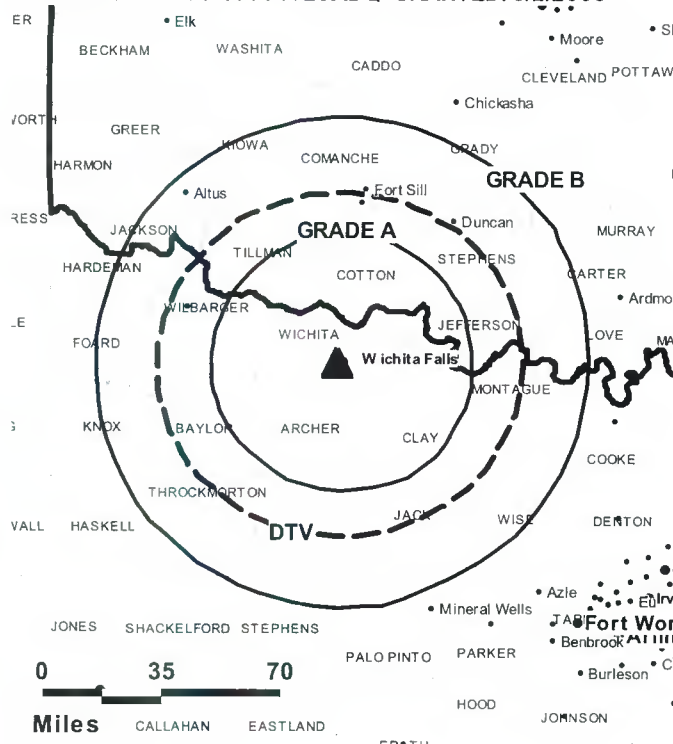
Drew Hatwal, News Director.

Leon Hoeffner, Chief Engineer.

Gary Lucas, Business Manager.

Tanya Graham, Program Manager.

KAUZ-DT BPCDT-19991028ADQ GRANTED: 6/2/2000



© 2006 Warren Communications News

Jackie McCartney, Marketing & Promotion Manager.

Ben Foster, Production Manager.

City of License: Wichita Falls. **Station DMA:** Wichita Falls, TX & Lawton, OK.

Rank: 144.

Nielsen Data: Not available.

KAUZ-TV**Ch. 6****Network Service:** CBS.**Licensee:** Hoak Media of Wichita Falls LLC, 13355 Noel Rd., Suite 1050, Dallas, TX 75240.**Studio:** One Broadcast Ave., Wichita Falls, TX 76309.**Mailing Address:** One Broadcast Ave., Wichita Falls, TX 76309.**Phone:** 940-322-6957. **Fax:** 940-761-3331.**E-mail:** jmccartney@kauz.com**Web Site:** http://www.kauz.com/**Technical Facilities:** Channel No. 6 (82-88 MHz). Authorized power: 100-kw visual, 20-kw aural. Antenna: 1021-ft above av. terrain, 1028-ft. above ground, 2046-ft. above sea level.

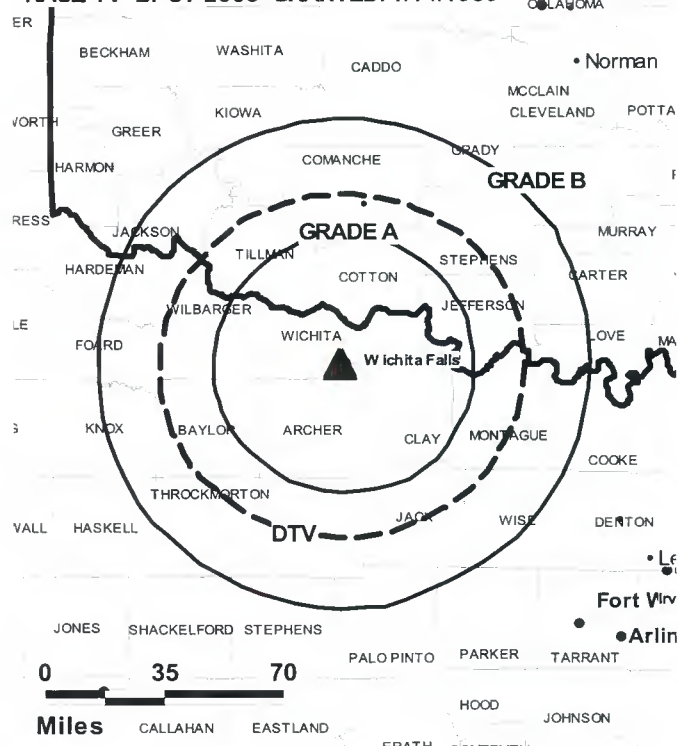
Latitude	33°	54'	04"
Longitude	98°	32'	21"

Transmitter: Seymour Hwy., 2.5-mi. W of center of Wichita Falls.**Digital Facilities:** Channel No. 22 (518-524 MHz). Power: 200-kw max. visual. Antenna: 1020-ft above av. terrain, 994-ft. above ground.

Latitude	33°	54'	04"
Longitude	98°	32'	21"

FCC Digital File Number: BPCDT-19991028ADQ. Granted: June 02, 2000.**Note:** Latitude and longitude coordinates shown are based on the North American Datum of 1927 (NAD 27) as currently required by the Mass Media Bureau of the FCC.**Satellite Earth Stations:** Transmitter Harris; RCA, 3.7-meter Ku-band; Houston Tracker, 4.3-meter C-band; Scientific-Atlanta, 4.7-meter C-band; Scientific-Atlanta, 7-meter C-band; Scientific-Atlanta, DX Antenna receivers.**News Services:** CNN Newsource, CBS Newspath, AP.**Ownership:** Hoak Media LLC (Group Owner).

Began Operation: March 1, 1953. Sale to present owner by Chelsey Broadcasting Co. LLC approved by FCC October 10, 2003. Sale to Chelsey Broadcasting Co. LLC by Benedek Broadcasting Co. LLC approved by FCC August 29, 2002 (Television Digest, Vol. 42:14). Sale to Benedek Broadcasting Co. LLC by Brissette Broadcasting approved by FCC May 22, 1996 (Vol. 35:37, 52). Sale to Brissette Broadcasting by Adams Communications approved by FCC December 24, 1991. Sale to Adams Communications by Ray Clymer & W. Erle White approved by FCC January 5, 1984 (Vol. 23:31). Sale to Clymer & White approved by FCC May 30, 1978 (Vol. 18:23). Sale by Bass Bros. approved by FCC September 19, 1974. Sale to Bass Bros. by Mid-New York Broadcasting (Paul F. Harron) approved by FCC April 10, 1968. Sale to Mid-New York Broadcasting by Sidney A. Grayson & associates approved by FCC March 13, 1963 (Vol. 3:11). Transfer to Sidney A. Grayson group by E. H. Rowley theatre chain family & Kenyon Brown approved by FCC January 11, 1956 (Vol. 11:46, 48; 12:2). Originally operated as KWFT-TV.

Represented (sales): Petry Television Inc.**Represented (legal):** Covington & Burling.**Personnel:****Kyle Williams**, General Manager & National Sales Manager.**Mark Walker**, Local Sales Manager.**Drew Hatwal**, News Director.**Leon Hoeffner**, Chief Engineer.**Gary Lucas**, Business Manager.**Tanya Graham**, Program Manager.**KAUZ-TV BPCT-2553 GRANTED: 1/14/1959**

© 2006 Warren Communications News

Jackie McCartney, Marketing & Promotions Manager.**Ben Foster**, Production Manager.**Highest 30 Sec. Rate:** \$1000.**City of License:** Wichita Falls. **Station DMA:** Wichita Falls, TX & Lawton, OK.**Rank:** 144.

Circulation © 2005 Nielsen. Coverage based on Nielsen study.

GrandTotal	Cable TV Households	Non-cable TV Households	Total TV Households
Estimated Station Totals *	99,480	58,850	158,330
Average Weekly Circulation (2005)	69,162	27,749	96,911
Average Daily Circulation (2005)			52,139
Station DMA Total	Cable TV Households	Non-cable TV Households	Total TV Households
Estimated Station Totals *	96,700	58,320	155,020
Average Weekly Circulation (2005)	68,722	27,649	96,371
Average Daily Circulation (2005)			51,908
Other DMA Total	Cable TV Households	Non-cable TV Households	Total TV Households
Estimated Station Totals *	2,780	530	3,310
Average Weekly Circulation (2005)	440	100	540
Average Daily Circulation (2005)			231

*Estimated station totals are sums of the Nielsen TV and Cable TV household estimates for each county in which the station registers viewing of more than 5% as per the Nielsen Survey Methods.

KFDX-DT
Ch. 28

Network Service: NBC.

Grantee: Nexstar Finance Inc., 909 Lake Carolyn Pkwy., Suite 1450, Irving, TX 75039.

Studio: 4500 Seymour Hwy., Wichita Falls, TX 76309.

Mailing Address: 4500 Seymour Hwy., Wichita Falls, TX 76309.

Phone: 940-691-0003. **Fax:** 940-696-2322.

E-mail: kfdx@kfdx.com

Web Site: http://www.kfdx.com

Technical Facilities: Channel No. 28 (554-560 MHz). Authorized power: 1000-kw max. visual, aural. Antenna: 1001-ft above av. terrain, 988-ft. above ground, 1991-ft. above sea level.

Latitude	33°	53'	23"
Longitude	98°	33'	30"

Note: Latitude and longitude coordinates shown are based on the North American Datum of 1927 (NAD 27) as currently required by the Mass Media Bureau of the FCC.

News Services: NBC, CNN Newswire, Associated Press.

Ownership: Nexstar Broadcasting Group Inc. (Group Owner).

Began Operation: Station operating under Special Temporary Authority at 1.17-kw max. visual; no on-air date.

Represented (legal): Drinker Biddle & Reath LLP.

Represented (sales): Blair Television.

Personnel:

Julie Pruett, Vice President & General Manager.

Greg Collier, Operations Manager.

Stephanie Darland, General Sales Manager.

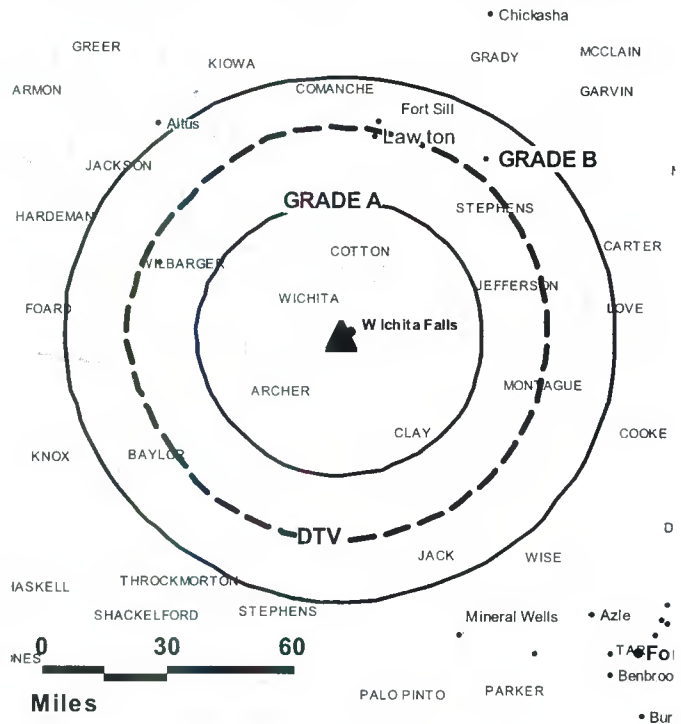
Wayne Reed, Local Sales Manager.

Matt Keeney, News Director.

Terry Porter, Chief Engineer.

Leigh Kidwell, Business Manager.

KFDX-DT BMPCDT-20040312ADT GRANTED: 4/16/2004 • No



© 2006 Warren Communications News

Mike Caldwell, Production Manager.

Chad Johnson, Creative Director.

Donna Parter, Traffic Manager.

City of License: Wichita Falls. **Station DMA:** Wichita Falls, TX & Lawton, OK.

Rank: 144.

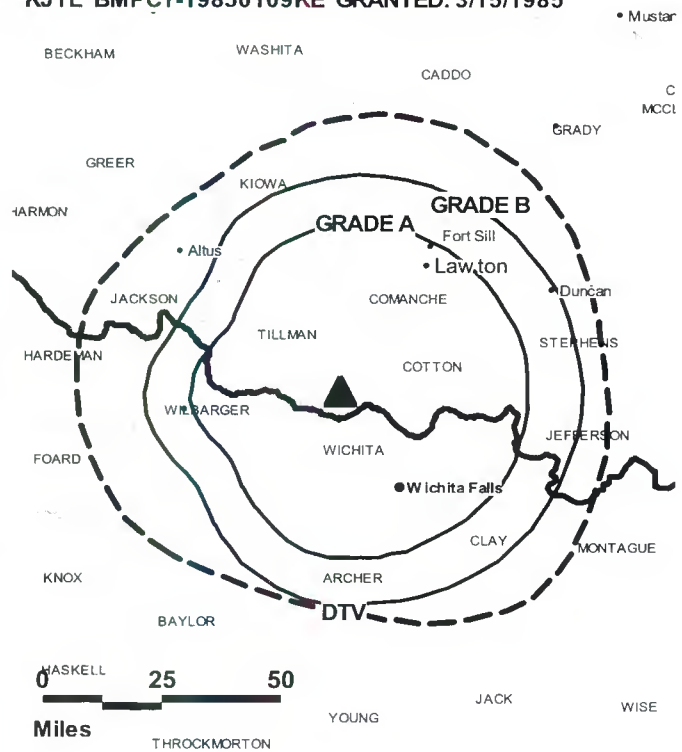
Nielsen Data: Not available.

KJTL
Ch. 18**Network Service:** FOX.**Licensee:** Mission Broadcasting Inc., 544 Red Rock Dr., Wadsworth, OH 44281.**Studio:** 4500 Seymour Hwy., Wichita Falls, TX 76309.**Mailing Address:** 4500 Seymour Hwy., Wichita Falls, TX 76309.**Phone:** 940-691-0003. **Fax:** 940-691-4856.**E-mail:** stephanier@kfdx.com**Web Site:** http://www.kjtlfox18.com**Technical Facilities:** Channel No. 18 (494-500 MHz). Authorized power: 2820-kw max. visual, 282-kw aural. Antenna: 1080-ft above av. terrain, 1034-ft. above ground, 2146-ft. above sea level.

Latitude	34°	12'	06"
Longitude	98°	43'	44"

Transmitter: Approx. 2.8-mi. SW of Grandfield, 2-mi. S of Hwy. 70.**Digital Facilities:** Channel No. 15 (476-482 MHz). Power: 1000-kw max. visual. Antenna: 1066-ft above av. terrain, 1037-ft. above ground.

Latitude	34°	12'	05"
Longitude	98°	43'	45"

FCC Digital File Number: BPCDT-19991102ABG. Granted: May 31, 2001.**Note:** Latitude and longitude coordinates shown are based on the North American Datum of 1927 (NAD 27) as currently required by the Mass Media Bureau of the FCC.**Multichannel TV Sound:** Stereo only.**Satellite Earth Stations:** Transmitter Harris; AFC, 3.7-meter Ku-band; Harris, 6.1-meter C-band; M/A-Com, Harris receivers.**Ownership:** Mission Broadcasting Inc. (Group Owner).**Began Operation:** May 14, 1985. Sold to Wichita Fall Television Ltd. by Janet T. Lee, et al., approved by FCC August 1986. Sale to BSP Broadcasting approved by FCC June 29, 1989. Sale to Wicks Broadcast Group LP by Epic Broadcasting Co. approved by FCC July 6, 1995 (Television Digest, Vol. 35:18). Sale to present owner by Wicks Broadcast Group LP approved by FCC April 8, 1999.**Represented (legal):** Drinker Biddle & Reath LLP.**Represented (sales):** Blair Television.**Personnel:****Stephanie Reed**, General Manager.**Stephanie Darland**, General Sales Manager.**Rhonda Wright**, Local & National Sales Manager.**Ken Thomason**, Chief Engineer.**Leigh Kidwell**, Business Manager.**Troy Short**, Promotions Manager.**Debra Parish**, Traffic Manager.**Highest 30 Sec. Rate:** \$600.**KJTL BMPCT-19850109KE GRANTED: 3/15/1985**

© 2006 Warren Communications News

City of License: Wichita Falls. **Station DMA:** Wichita Falls, TX & Lawton, OK.**Rank:** 144.

Circulation © 2005 Nielsen. Coverage based on Nielsen study.

GrandTotal	Cable TV Households	Non-cable TV Households	Total TV Households
Estimated Station Totals *	102,920	58,850	161,770
Average Weekly Circulation (2005)	42,109	19,112	61,221
Average Daily Circulation (2005)			20,675
Station DMA Total	Cable TV Households	Non-cable TV Households	Total TV Households
Estimated Station Totals *	96,700	58,320	155,020
Average Weekly Circulation (2005)	41,392	19,070	60,462
Average Daily Circulation (2005)			20,570
Other DMA Total	Cable TV Households	Non-cable TV Households	Total TV Households
Estimated Station Totals *	6,220	530	6,750
Average Weekly Circulation (2005)	717	42	759
Average Daily Circulation (2005)			105

*Estimated station totals are sums of the Nielsen TV and Cable TV household estimates for each county in which the station registers viewing of more than 5% as per the Nielsen Survey Methods.

KJTL-DT

Ch. 15

Network Service: FOX.

Grantee: Mission Broadcasting Inc., 544 Red Rock Dr., Wadsworth, OH 44281.

Studio: 4500 Seymour Hwy, Wichita Falls, TX 76309.

Mailing Address: 4500 Seymour Hwy., Wichita Falls, TX 76309.

Phone: 940-691-0003. **Fax:** 940-691-4856.

E-mail: stephanier@kfdx.com

Web Site: <http://www.kjtfox18.com>

Technical Facilities: Channel No. 15 (476-482 MHz). Authorized power: 1000-kw max. visual. Antenna: 1066-ft above av. terrain, 1037-ft. above ground.

Latitude	34°	12'	05"
Longitude	98°	43'	45"

Note: Latitude and longitude coordinates shown are based on the North American Datum of 1927 (NAD 27) as currently required by the Mass Media Bureau of the FCC.

Ownership: Mission Broadcasting Inc. (Group Owner).

Began Operation: Station operating under Special Temporary Authority at 2.22-kw max. visual; no on-air date.

Represented (sales): Drinker Biddle & Reath LLP.

Represented (sales): Blair Television.

Personnel:

Stephanie Reed, General Manager.

Stephanie Darland, General Sales Manager.

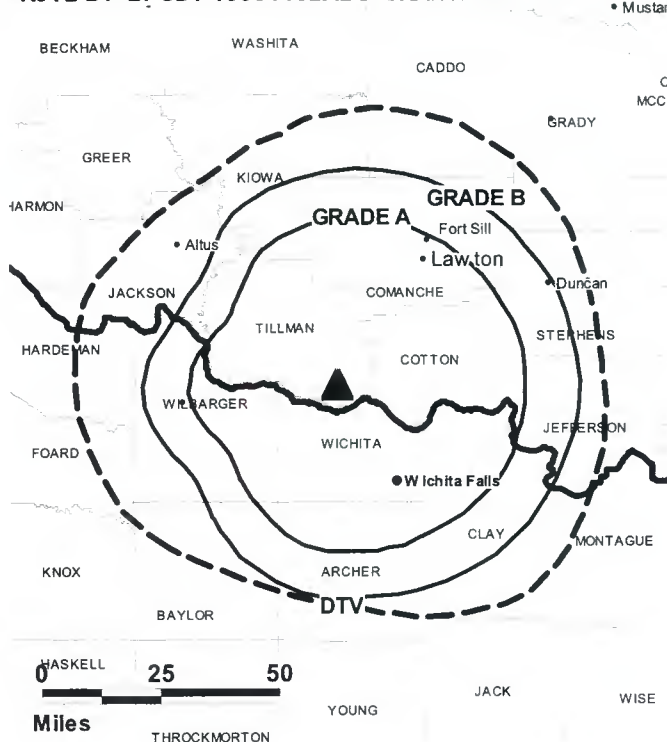
Rhonda Wright, Local & National Sales Manager.

Ken Thomason, Chief Engineer.

Leigh Kidwell, Business Manager.

Troy Short, Promotion Manager.

KJTL-DT BPCDT-19991102ABG GRANTED: 5/31/2001



© 2006 Warren Communications News

Debra Parish, Traffic Manager.

City of License: Wichita Falls. **Station DMA:** Wichita Falls, TX & Lawton, OK.

Rank: 144.

Nielsen Data: Not available.

KUPT
Ch. 22

Network Service: UPN.
Licensee: Woods Communications Corp., One WCOV Ave., Montgomery, AL 36111.
Studio: 9800 University Ave., Lubbock, TX 79423.
Mailing Address: 9800 University Ave., Lubbock, TX 79423.
Phone: 806-745-3434. **Fax:** 806-748-1949.
E-mail: bradmoran@ramarcom.com

Technical Facilities: Channel No. 22 (518-524 MHz). Authorized power: 70.3-kw max. visual. Antenna: 749-ft above av. terrain, 750-ft. above ground, 3957-ft. above sea level.

Latitude	33°	30'	08"
Longitude	101°	52'	20"

Holds CP for change to 142-kw max. visual, 748-ft above av. terrain, 750-ft. above ground, 3957-ft. above sea level; lat. 33° 30' 08", long. 102° 52' 20", BPCT-20040209ABU.

Transmitter: 100th & University, Lubbock.

Note: Latitude and longitude coordinates shown are based on the North American Datum of 1927 (NAD 27) as currently required by the Mass Media Bureau of the FCC.

Ownership: Woods Communications Corp. (Group Owner).
Began Operation: February 9, 2001.
Represented (sales): Millennium Sales & Marketing.
Represented (legal): John B. Kenkel.

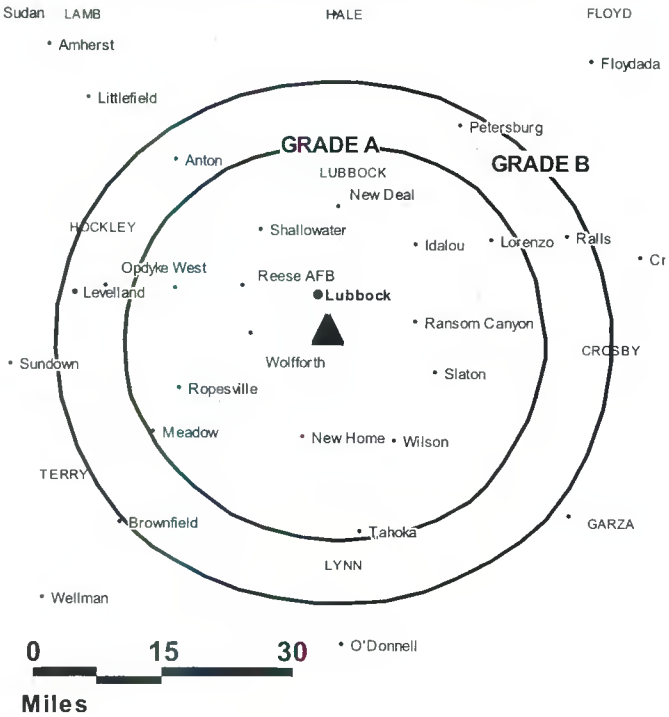
Personnel:

- Mellynda Hartel, Vice President & Director of Sales.
- Brad Moran, General Manager.
- Mark Gilmore, General Sales Manager.
- Tee Thomas, Chief Engineer.
- Bridget Kirkland, Program Director.
- Jana Hill, Promotion Director.
- Erin Bradley, Production Manager.
- Amy Goin, Traffic Manager.

Rates: On request.

City of License: Wolfforth. **Station DMA:** Lubbock, TX. **Rank:** 146.

KUPT BPCT-20040209ABU GRANTED: 4/18/2005



© 2006 Warren Communications News

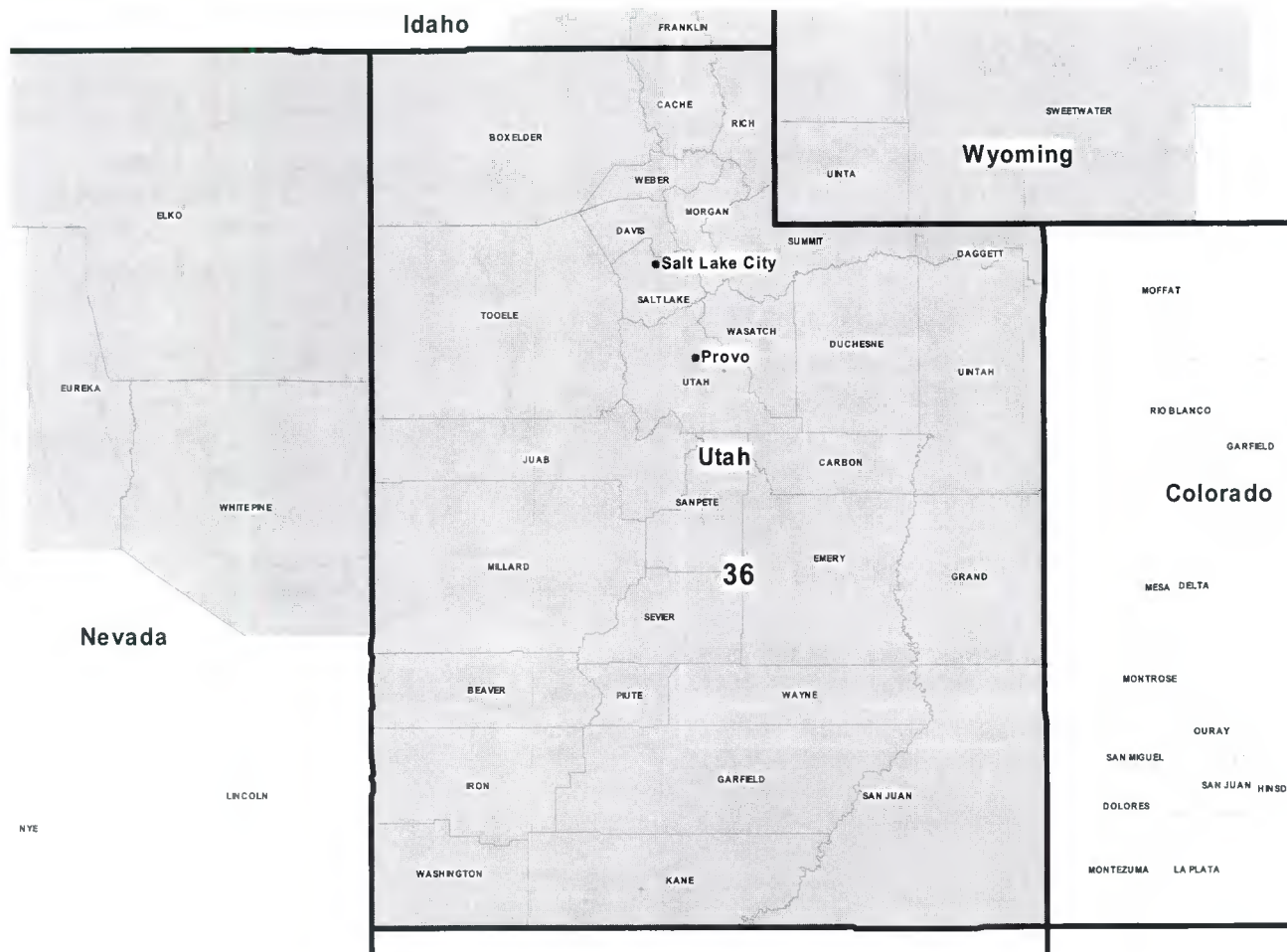
Circulation © 2005 Nielsen. Coverage based on Nielsen study.

GrandTotal	Cable TV Households	Non-cable TV Households	Total TV Households
Estimated Station Totals *	84,230	60,770	145,000
Average Weekly Circulation (2005)	23,419	17,638	41,057
Average Daily Circulation (2005)			11,670

Station DMA Total	Cable TV Households	Non-cable TV Households	Total TV Households
Estimated Station Totals *	78,910	60,770	139,680
Average Weekly Circulation (2005)	22,399	17,638	40,037
Average Daily Circulation (2005)			11,524

Other DMA Total	Cable TV Households	Non-cable TV Households	Total TV Households
Estimated Station Totals *	5,320	0	5,320
Average Weekly Circulation (2005)	1,020	0	1,020
Average Daily Circulation (2005)			146

*Estimated station totals are sums of the Nielsen TV and Cable TV household estimates for each county in which the station registers viewing of more than 5% as per the Nielsen Survey Methods.



© 2006 Warren Communications News

MARKET

Salt Lake City, UT

**NIELSEN DMA
TV HOUSEHOLDS**

810,830

RANK

36

MARKET AREA COMMERCIAL STATIONS

KBJN (3); KCBU (3); KCSG (4); KCSG-DT (14); KENV (10); KJZZ-DT (46); KJZZ-TV (14); KPNZ (24); KSL-DT (38); KSL-TV (5); KSTU (13); KSTU-DT (28); KTMW (20); KTVX (4); KTVX-DT (40); KUPX (16); KUPX-DT (28); KUSG (12); KUSG-DT (9); KUTF (12); KUTH (32); KUTV (2); KUTV-DT (34); KUWB (30); KUWB-DT (48)

Utah Digital Station Totals as of October 1, 2005

	VHF	UHF	TOTAL
Commercial Television	1	8	9
Educational Television	0	5	5
	1	13	14

Utah Analog Station Totals as of October 1, 2005

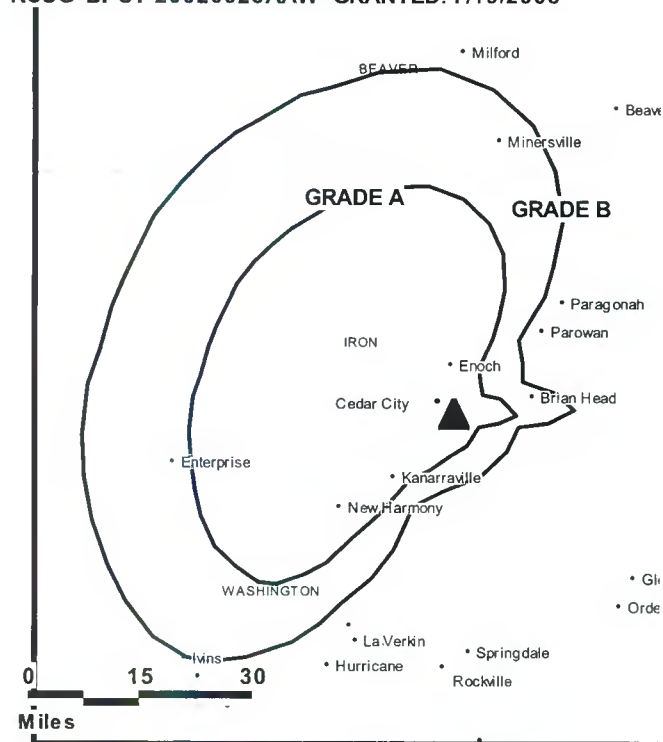
	VHF	UHF	TOTAL
Commercial Television	8	6	14
Educational Television	3	0	3
	11	6	17

KCSG**Ch. 4****Network Service:** IND.**Licensee:** Southwest Media LLC, 35 N. Main St., St. George, UT 84770.**Studio:** 35 N. Main St., St. George, UT 84770.**Mailing Address:** 35 N. Main St., St. George, UT 84770.**Phone:** 435-986-9715. **Fax:** 435-986-9716.**E-mail:** kate.brady@kcsq.com**Web Site:** http://www.kcsq.com**Technical Facilities:** Channel No. 4 (66-72 MHz). Authorized power: 0.984-kw visual, aural. Antenna: 1044-ft above av. terrain, 44-ft. above ground, 8337-ft. above sea level.

Latitude	37°	38'	22"
Longitude	113°	02'	00"

Digital Facilities: Channel No. 14 (470-476 MHz). Power: 356-kw max. visual. Antenna: 2687-ft above av. terrain, 239-ft. above ground.

Latitude	37°	32'	29"
Longitude	113°	04'	04"

FCC Digital File Number: BPCDT-19991101AFO. Granted: December 04, 2000.**Note:** Latitude and longitude coordinates shown are based on the North American Datum of 1927 (NAD 27) as currently required by the Mass Media Bureau of the FCC.**Satellite Earth Station:** Transmitter RCA; Miralite, 3.7-meter KC-band.**Ownership:** Broadcast West LLC (Group Owner).**Began Operation:** April 23, 1990. Sale to present owner by Broadcast West approved by FCC July 20, 2005. Sale to Broadcast West by Bonneville International Corp. approved by FCC June 3, 2002. Sale to Bonneville International Corp. by Seagull Communications Corp. approved by FCC December 10, 1997. Sale to Seagull Communications Corp. by Liberty Broadcast Co. approved by FCC January 19, 1994. Sale to Liberty Broadcast Co. by Michael Glenn Golden approved by FCC August 5, 1987.**Represented (legal):** Garvey Schubert Barer.**Represented (engineering):** F. W. Hannel & Associates.**Personnel:****Dan Matheson**, President & General Manager.**Timo Saarelainen**, Sales Director.**Todd Moral**, News Director.**Dale Leavitt**, Chief Engineer.**Joshua Aikens**, Production Manager.**Kate Brady**, Office Manager & Traffic Manager.**KCSG BPCT-20020923AAW GRANTED: 7/19/2003**

© 2006 Warren Communications News

Highest 30 Sec. Rate: \$55.**City of License:** Cedar City. **Station DMA:** Salt Lake City, UT. **Rank:** 36.

Circulation © 2005 Nielsen. Coverage based on Nielsen study.

Grand Total	Cable TV Households	Non-cable TV Households	Total TV Households
Estimated Station Totals *	27,350	7,510	34,860
Average Weekly Circulation (2005)	4,514	413	4,927
Average Daily Circulation (2005)			883

Station DMA Total	Cable TV Households	Non-cable TV Households	Total TV Households
Estimated Station Totals *	27,350	7,510	34,860
Average Weekly Circulation (2005)	4,514	413	4,927
Average Daily Circulation (2005)			883

*Estimated station totals are sums of the Nielsen TV and Cable TV household estimates for each county in which the station registers viewing of more than 5% as per the Nielsen Survey Methods.

KCSG-DT

Ch. 14

Network Service: IND.

Grantee: Southwest Media LLC, 35 N. Main St., St. George, UT 84770.

Studio: 35 N. Main St., St. George, UT 84770.

Mailing Address: 35 N. Main St., St. George, UT 84770.

Phone: 435-986-9715. **Fax:** 435-986-9716.

E-mail: kate.brady@kcsdg.com

Web Site: <http://www.kcsdg.com>

Technical Facilities: Channel No. 14 (470-476 MHz). Authorized power: 356-kw max. visual. Antenna: 2687-ft above av. terrain, 239-ft. above ground.

Latitude	37°	32'	29"
Longitude	113°	04'	04"

Note: Latitude and longitude coordinates shown are based on the North American Datum of 1927 (NAD 27) as currently required by the Mass Media Bureau of the FCC.

Ownership: Broadcast West LLC (Group Owner).

Began Operation: Station operating under Special Temporary Authority at 0.395-kw max. visual; no on-air date

Represented (legal): Garvey Schubert Barer.

Personnel:

Dan Matheson, President & General Manager.

Timo Saarelainen, Director of Sales.

Todd Moral, News Director.

Dale Leavitt, Chief Engineer.

Joshua Aikens, Production Manager.

Kate Brady, Office Manager & Traffic Manager.

City of License: Cedar City. **Station DMA:** Salt Lake City, UT. **Rank:** 36.

Nielsen Data: Not available.

KUTF

Ch. 12

Network Service: IND.

Licensee: Logan 12 Inc., One Shackleford Dr., Suite 400, Little Rock, AR 72211.

Studio: 525 South 300 West, Suite 1, Salt Lake City, UT 84101.

Mailing Address: 525 South 300 West, Suite 1, Salt Lake City, UT 84101.

Phone: 801-519-9784. **Fax:** 801-519-9785.

Technical Facilities: Channel No. 12 (204-210 MHz). Authorized power: 257-kw max. visual. Antenna: 2264-ft above av. terrain, 279-ft. above ground, 7132-ft. above sea level.

Latitude	41°	47'	03"
Longitude	112°	13'	55"

Transmitter: Cal Mountain, 4.16-mi. W of Riverside in Box Elder County.

Note: Latitude and longitude coordinates shown are based on the North American Datum of 1927 (NAD 27) as currently required by the Mass Media Bureau of the FCC.

Ownership: Equity Broadcasting Corp. (Group Owner).

Began Operation: Sale to present owner by Logan Channel 12 LLC (Valley Channel Broadcasting Inc.--Earl S. Rouse & Jeffrey B. Jacobsen) approved by FCC December 6, 2000

Represented (legal): Irwin, Campbell & Tannenwald PC.

Personnel:

Arlene Urilas, General Manager.

German Rodriguez, Operations Director.

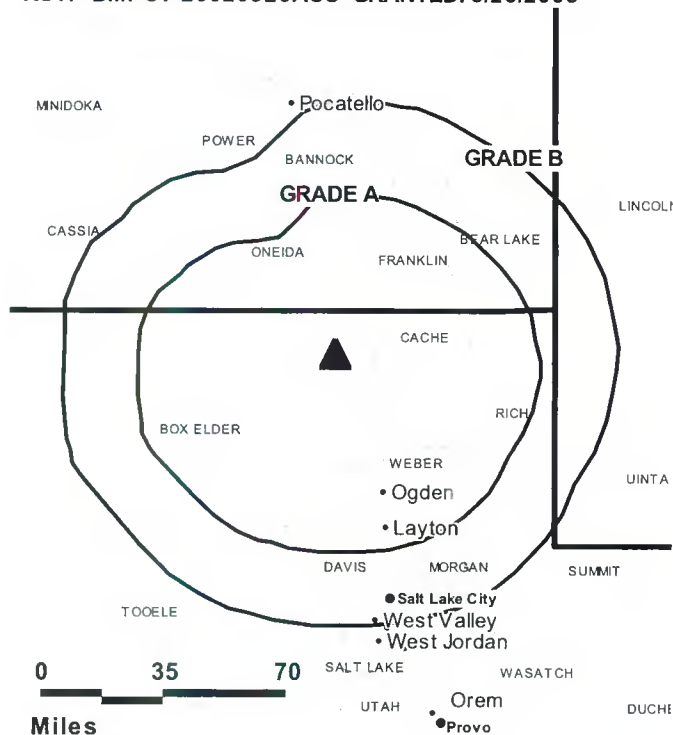
Karla Hernandez, Local Sales Manager.

Pedro Rojas, News Director.

Ron Taylor, Chief Engineer.

Sheila Horniker, Business Manager.

KUTF BMPCT-20020926ACU GRANTED: 6/26/2003



© 2006 Warren Communications News

City of License: Logan. **Station DMA:** Salt Lake City, UT. **Rank:** 36.

Nielsen Data: Not available.

KPNZ

Ch. 24

Network Service: UPN.

Licensee: Utah Communications LLC, 150 N. Wright Brothers Dr., Suite 520, Salt Lake City, UT 84116.

Studio: 150 N. Wright Brothers Dr., Suite 520, Salt Lake City, UT 84116.

Mailing Address: 150 N. Wright Brothers Dr., Suite 520, Salt Lake City, UT 84116.

Phone: 801-519-2424. **Fax:** 801-359-1272.

E-mail: info@z24tv.com

Web Site: http://www.z24tv.com

Technical Facilities: Channel No. 24 (530-536 MHz). Authorized power: 1514-kw max. visual. Antenna: 1514-ft above av. terrain, 4032-ft. above ground, 197-ft. above sea level.

Latitude	40°	39'	33"
Longitude	112°	12'	07"

Digital Facilities: Channel No. 24 (530-536 MHz). Power: 450-kw max. visual, aural. Antenna: 4032-ft above av. terrain, 197-ft. above ground, 9232-ft. above sea level.

Latitude	40°	39'	33"
Longitude	112°	12'	07"

Note: Latitude and longitude coordinates shown are based on the North American Datum of 1927 (NAD 27) as currently required by the Mass Media Bureau of the FCC.

Ownership: Utah Communications LLC.

Began Operation: December 6, 1998. Digital station plans to operate on analog allotment.

Represented (legal): Dan J. Alpert.

Represented (engineering): Suffa & Cavell Inc.

Personnel:

Kurt Gentry, General Manager & Program Director.

Michael Walker, General & Local Sales Manager.

Jeff Penn, Chief Engineer.

Brad Brewer, Business Manager.

Bonnie Dunn, Program Director & Traffic Manager.

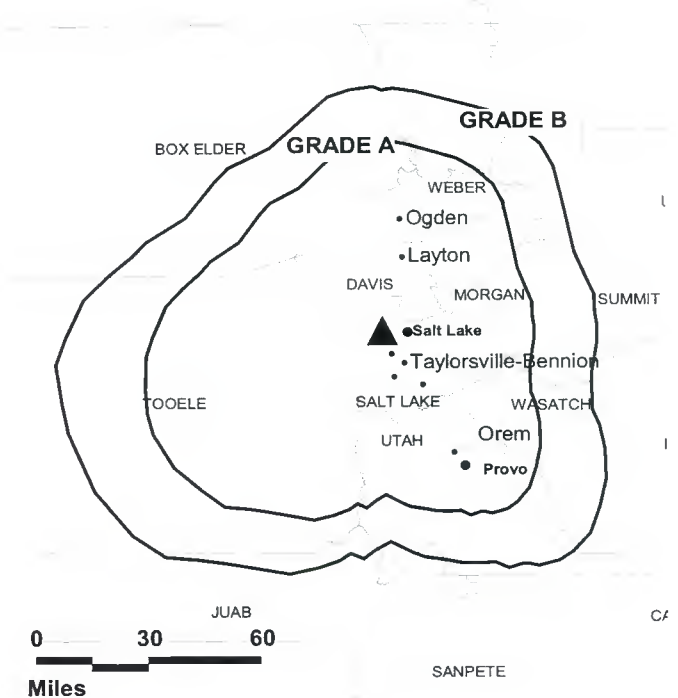
Doug Jessop, Promotions & Marketing.

Matt Elggren, Production Manager.

Rates: On request.

City of License: Ogden. **Station DMA:** Salt Lake City, UT. **Rank:** 36.

KPNZ BPCT-20000522AAU GRANTED: 10/18/00



© 2006 Warren Communications News

Circulation © 2005 Nielsen. Coverage based on Nielsen study.

GrandTotal	Cable TV Households	Non-cable TV Households	Total TV Households
Estimated Station Totals *	304,900	385,180	690,080
Average Weekly Circulation (2005)	35,045	46,548	81,593
Average Daily Circulation (2005)			19,256
Station DMA Total	Cable TV Households	Non-cable TV Households	Total TV Households
Estimated Station Totals *	303,710	383,430	687,140
Average Weekly Circulation (2005)	34,905	46,404	81,309
Average Daily Circulation (2005)			19,200
Other DMA Total	Cable TV Households	Non-cable TV Households	Total TV Households
Estimated Station Totals *	1,190	1,750	2,940
Average Weekly Circulation (2005)	140	144	284
Average Daily Circulation (2005)			56

*Estimated station totals are sums of the Nielsen TV and Cable TV household estimates for each county in which the station registers viewing of more than 5% as per the Nielsen Survey Methods.

KUWB**Ch. 30****Network Service:** WBN.**Licensee:** ACME Television Licenses of Utah LLC, 10829 Olive Blvd., Suite 202, St. Louis, MO 63141.**Studio:** 6135 S. Stratler St., Murray, UT 84107.**Mailing Address:** 6135 S. Stratler St., Murray, UT 84107.**Phone:** 801-281-0330. **Fax:** 801-281-4503.**E-mail:** rick.ervin@utahswb.com**Web Site:** http://www.wb30tv.com**Technical Facilities:** Channel No. 30 (566-572 MHz). Authorized power: 1486-kw max. & 1486-kw horizontal visual. Antenna: 4075-ft above av. terrain, 210-ft. above ground, 9245-ft. above sea level.

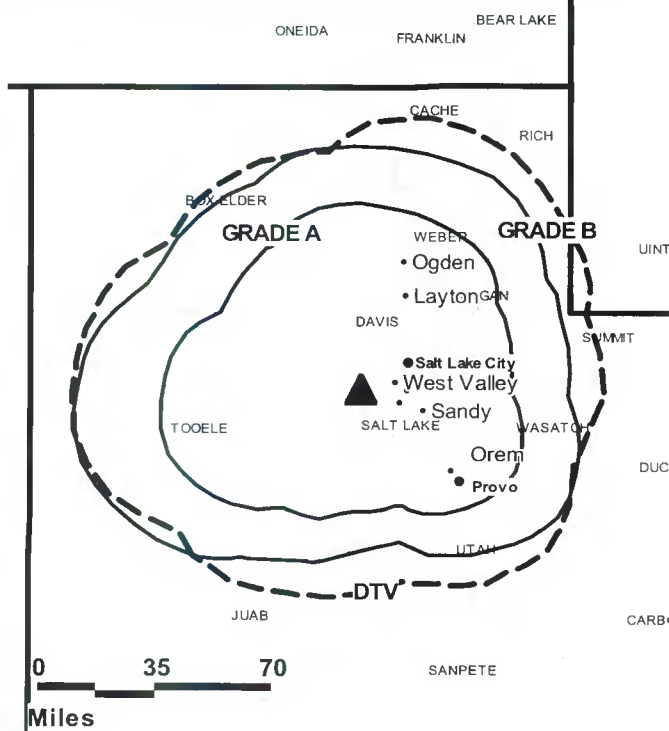
Latitude	40°	39'	33"
Longitude	112°	12'	07"

Transmitter: Farnsworth Peak, Oquirrh Mountain Range.**Digital Facilities:** Channel No. 48 (674-680 MHz). Power: 200-kw max. visual. Antenna: 4124-ft above av. terrain, 256-ft. above ground.

Latitude	40°	39'	33"
Longitude	112°	12'	07"

FCC Digital File Number: BPCDT-981116KE. Granted: October 22, 2001.**Note:** Latitude and longitude coordinates shown are based on the North American Datum of 1927 (NAD 27) as currently required by the Mass Media Bureau of the FCC.**Satellite Earth Station:** Transmitter Comark; Patriot, 4.5-meter Ku & C--band.**Ownership:** ACME Communications Inc. (Group Owner).**Began Operation:** November 1, 1985.**Represented (sales):** MMT Sales Inc.**Represented (legal):** Dickstein Shapiro Morin & Oshinsky LLP.**Personnel:****Paul Rossi**, General Sales Manager.**Ron Fessenden**, Local Sales Manager.**Ralph Claussen**, National Sales Manager.**Rick Ervin**, Chief Engineer.**Tere Hoffhine**, Business Manager.**Cade Wilbur**, Program Director.**Jim Crownover**, Promotion & Creative Services Director.**Kelly Dalton**, Production Manager.**Valerie Thatcher**, Traffic Manager.**Highest 30 Sec. Rate:** \$1800.**KUWB BPCT-20000706AEY GRANTED: 8/4/2000**

LINCC



© 2006 Warren Communications News

City of License: Ogden. **Station DMA:** Salt Lake City, UT. **Rank:** 36.

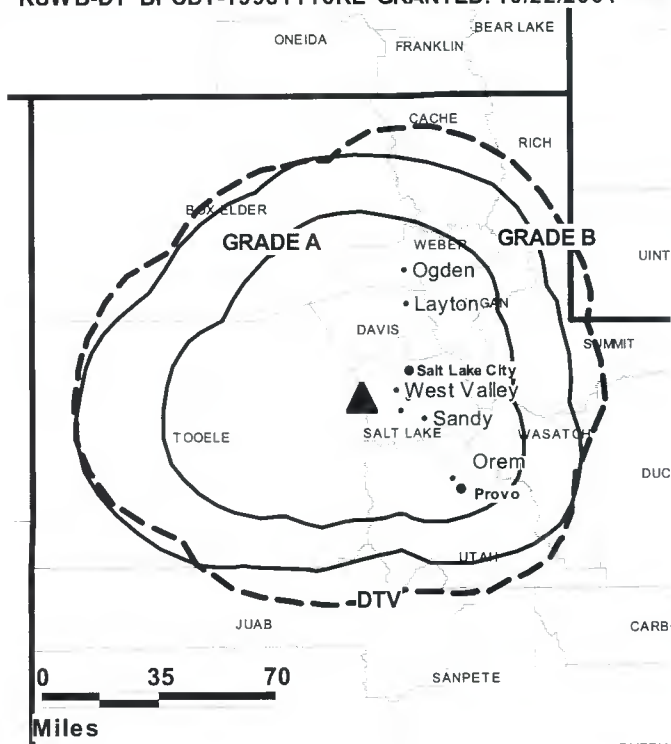
Circulation © 2005 Nielsen. Coverage based on Nielsen study.

GrandTotal	Cable TV Households	Non-cable TV Households	Total TV Households
Estimated Station Totals *	336,140	411,600	747,740
Average Weekly Circulation (2005)	88,414	112,593	201,007
Average Daily Circulation (2005)			61,581
Station DMA Total	Cable TV Households	Non-cable TV Households	Total TV Households
Estimated Station Totals *	334,950	409,850	744,800
Average Weekly Circulation (2005)	88,136	112,449	200,585
Average Daily Circulation (2005)			61,549
Other DMA Total	Cable TV Households	Non-cable TV Households	Total TV Households
Estimated Station Totals *	1,190	1,750	2,940
Average Weekly Circulation (2005)	278	144	422
Average Daily Circulation (2005)			32

*Estimated station totals are sums of the Nielsen TV and Cable TV household estimates for each county in which the station registers viewing of more than 5% as per the Nielsen Survey Methods.

KUWB-DT**Ch. 48****Network Service:** WBN.**Licensee:** ACME Television Licenses of Utah LLC, 10829 Olive Blvd., Suite 202, St. Louis, MO 63141.**Studio:** 6135 S. Stratler Ave., Murray, UT 84107.**Mailing Address:** 6135 S. Stratler St., Murray, UT 84107.**Phone:** 801-281-0330. **Fax:** 801-281-4503.**E-mail:** rick.ervin@utahswb.com**Web Site:** <http://www.wb30tv.com>**Technical Facilities:** Channel No. 48 (674-680 MHz). Authorized power: 200-kw max. visual. Antenna: 4124-ft above av. terrain, 256-ft. above ground.

Latitude	40°	39'	33"
Longitude	112°	12'	07"

Transmitter: Lake Mountain Antenna Site, Lehi County.**Note:** Latitude and longitude coordinates shown are based on the North American Datum of 1927 (NAD 27) as currently required by the Mass Media Bureau of the FCC.**Ownership:** ACME Communications Inc. (Group Owner).**Began Operation:** February 1, 2002. Standard Definition.**Represented (legal):** Dickstein Shapiro Morin & Oshinsky LLP.**Personnel:****Paul Rossi**, General Sales Manager.**Ron Fessenden**, Local Sales Manager.**Ralph Claussen**, National Sales Manager.**Rick Ervin**, Chief Engineer.**Tere Hoffhine**, Business Manager.**Cade Wilbur**, Program Director.**Jim Crownover**, Promotions & Creative Services Director.**KUWB-DT BPCDT-19981116KE GRANTED: 10/22/2001** LINGC

© 2006 Warren Communications News

Kelly Dalton, Production Manager.**Valerie Thatcher**, Traffic Manager.**City of License:** Ogden. **Station DMA:** Salt Lake City, UT. **Rank:** 36.**Nielsen Data:** Not available.

KCBU
(formerly KUTF-DT)
Ch. 3

Network Service: TEL.

Licensee: Price Broadcasting Inc., One Shackleford Dr., Suite 400, Little Rock, AR 72211-2545.

Studio: 300 West, 525 South, Salt Lake City, UT 84101.

Mailing Address: 300 West, 525 South, Salt Lake City, UT 84101.

Phone: 801-519-9784. **Fax:** 801-519-9785.

Web Site: <http://www.univision.net>

Technical Facilities: Channel No. 3 (60-66 MHz). Authorized power: 9.4-kw visual, aural. Antenna: 2159-ft above av. terrain, 167-ft. above ground, 9947-ft. above sea level.

Latitude	39°	45'	22"
Longitude	110°	59'	22"

Requests CP for change to 84-kw visual; BPCT-20050408AAK.

Note: Latitude and longitude coordinates shown are based on the North American Datum of 1927 (NAD 27) as currently required by the Mass Media Bureau of the FCC.

Ownership: Equity Broadcasting Corp. (Group Owner).

Began Operation: November 3, 2003. Digital station is operating on analog allotment.

Personnel:

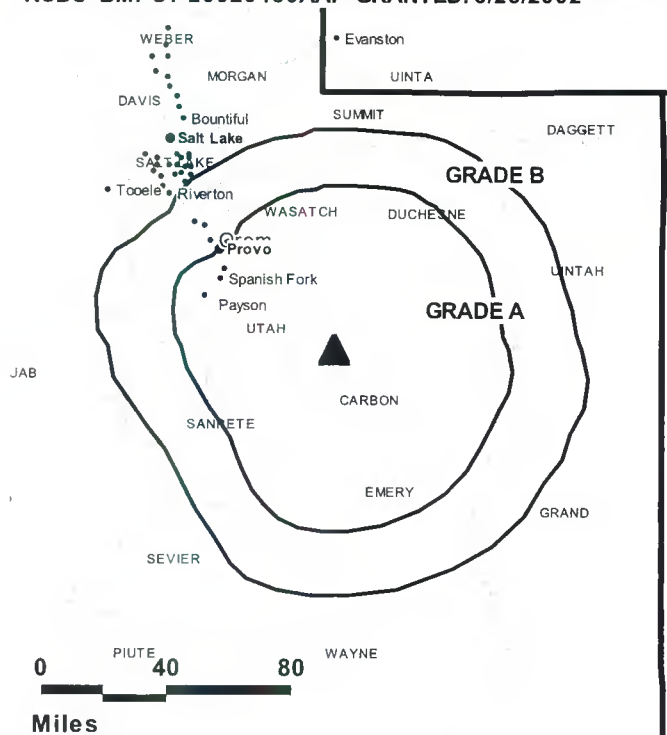
Arlene Urias, General Manager.

Ron Taylor, Chief Engineer.

Tom Richar, Traffic Manager.

City of License: Price. **Station DMA:** Salt Lake City, UT. **Rank:** 36.

KCBU BMPCT-20020430AAF GRANTED: 6/28/2002 * Green River

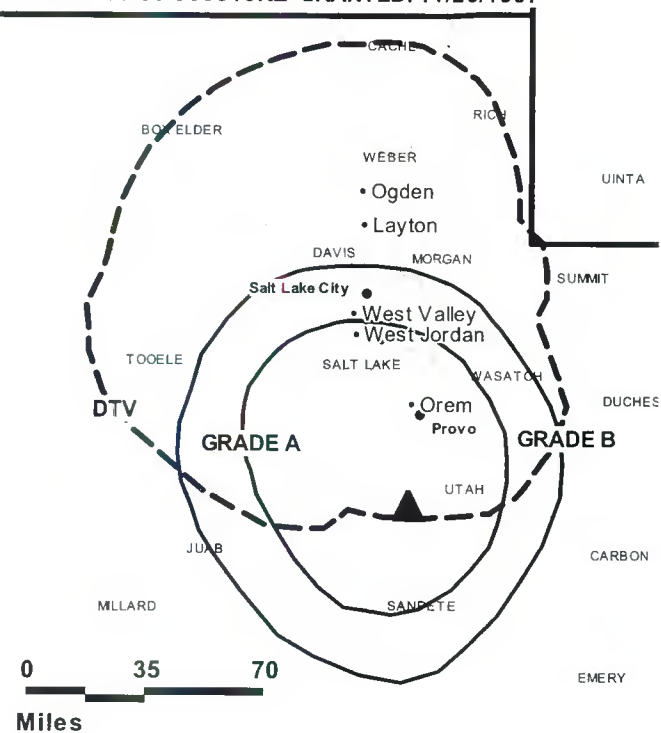


© 2006 Warren Communications News

Nielsen Data: Not available.

KUPX-DT**Ch. 28****Network Service:** PAX.**Licensee:** Paxson Salt Lake City License Inc., 601 Clearwater Park Rd., West Palm Beach, FL 33401.**Studio:** 466 C Lawndale Dr., Salt Lake City, UT 84115.**Mailing Address:** 466 C Lawndale Dr., Salt Lake City, UT 84115.**Phone:** 801-474-0016. **Fax:** 801-463-9667.**E-mail:** josephschildmeyer@pax.net**Web Site:** <http://www.paxtv.com>**Technical Facilities:** Channel No. 28 (554-560 MHz). Authorized power: 530-kw max. visual. Antenna: 3842-ft above av. terrain, 194-ft. above ground, 9045-ft. above sea level.

Latitude	40°	39'	12"
Longitude	112°	12'	06"

Transmitter: Little Farnsworth Peak, Oquirrh Mountain Range, W of Salt Lake City.**Note:** Latitude and longitude coordinates shown are based on the North American Datum of 1927 (NAD 27) as currently required by the Mass Media Bureau of the FCC.**Ownership:** Paxson Communications Corp. (Group Owner).**Began Operation:** May 10, 2002. Standard Definition. Paxson is trading for associated analog station with Roberts Broadcasting.**Represented (legal):** Dow, Lohnes & Albertson PLLC.**Represented (engineering):** du Treil, Lundin & Rackley Inc.**Personnel:****Jim Obin**, General Manager.**Rodger Martin**, Chief Engineer.**KUPX BMPCT-960313KE GRANTED: 11/26/1997**

© 2006 Warren Communications News

City of License: Provo. **Station DMA:** Salt Lake City, UT. **Rank:** 36.**Nielsen Data:** Not available.

KUTH
(formerly KCBU)
Ch. 32

Network Service: UNV.

Grantee: Univision Television Group Inc., 1999 Avenue of the Stars, Suite 3050, Los Angeles, CA 90067.

Studio: Salt Lake City, NV.

Mailing Address: 706 W. Herndon Ave., Fresno, CA 93650.

Phone: 801-484-3201.

Technical Facilities: Channel No. 32 (578-584 MHz). Authorized power: 3072-kw max. visual, aural. Antenna: 2664-ft above av. terrain, 125-ft. above ground, 7582-ft. above sea level.

Latitude	40°	16'	45"
Longitude	111°	56'	00"

Note: Latitude and longitude coordinates shown are based on the North American Datum of 1927 (NAD 27) as currently required by the Mass Media Bureau of the FCC.

Ownership: Univision Communications Inc. (Group Owner).

Began Operation: April 17, 2003. Sale to present owner by Gary M. Cocola Family Trust approved by FCC September 13, 2004. Sale to Gary M. Cocola Family Trust approved by FCC January 9, 2003. To settle dispute relating to sale of permit, the 12 members of original permittee Provo Broadcasting LLC conducted closed auction. Cocola was high bidder.

Represented (legal): Shaw Pittman.

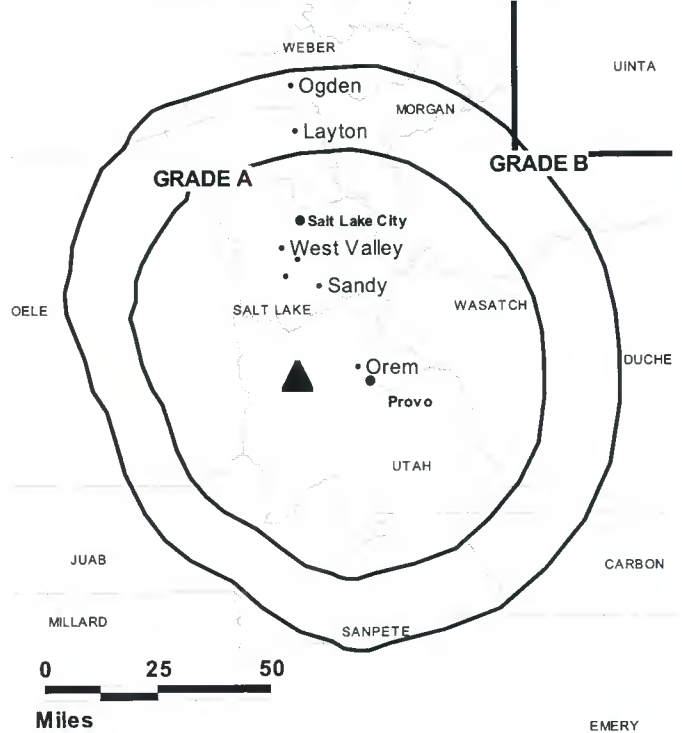
Personnel:

Jeff Preston, General Manager & Chief Engineer.

Ben Davies, Engineering.

City of License: Provo. **Station DMA:** Salt Lake City, UT. **Rank:** 36.

KUTH BPCT-20040826AAB GRANTED: 10/7/2004



© 2006 Warren Communications News

Nielsen Data: Not available.

KJZZ-DT

Ch. 46

Network Service: IND.

Licensee: Larry H. Miller Communications Corp., Box 22630, Salt Lake City, UT 84122.

Studio: 5181 Amelia Earhart Dr., Salt Lake City, UT 84116.

Mailing Address: 5181 Amelia Earhart Dr., Salt Lake City, UT 84116.

Phone: 801-537-1414. **Fax:** 801-238-6414.

E-mail: mgrover@kjzz.com

Web Site: <http://www.kjzz.com>

Technical Facilities: Channel No. 46 (662-668 MHz). Authorized power: 200-kw max. visual. Antenna: 4153-ft above av. terrain, 287-ft. above ground.

Latitude	40°	39'	33"
Longitude	112°	12'	07"

Note: Latitude and longitude coordinates shown are based on the North American Datum of 1927 (NAD 27) as currently required by the Mass Media Bureau of the FCC.

Ownership: Larry H. Miller Communications Corp. (Group Owner).

Began Operation: November 1, 2002. Standard Definition.

Represented (legal): Robert Tinge.

Represented (sales): Blair Television.

Personnel:

Randy Rigby, General Manager.

Mark Harris, Operations Director.

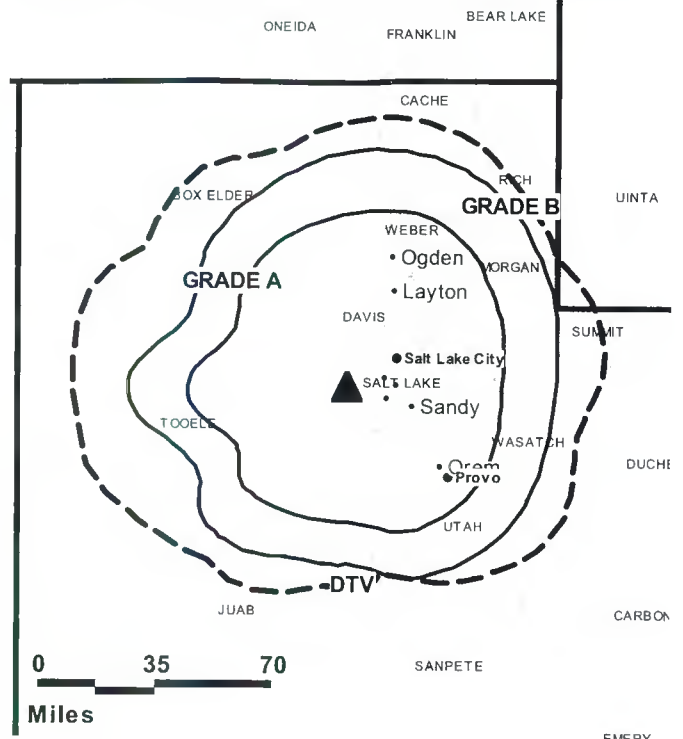
Chris Baum, General Sales Manager.

Lynn Lamb, National Sales Manager.

Michael Grover, Chief Engineer.

Randy Wright, Controller.

KJZZ-DT BPCDT-19991101AJS GRANTED: 3/9/2001 LINCOLN



© 2006 Warren Communications News

Bob Quigley, Program Director.

Norma Lloyd, Promotion & Marketing Director.

City of License: Salt Lake City. **Station DMA:** Salt Lake City, UT. **Rank:** 36.

Nielsen Data: Not available.

Utah — Salt Lake City

KJZZ-TV

Ch. 14

Network Service: IND.

Licensee: Larry H. Miller Communications Corp., 5650 S. State Dr., Murray, UT 84107.

Studio: 5181 Amelia Earhart Dr., Salt Lake City, UT 84116.

Mailing Address: 5181 Amelia Earhart Dr., Salt Lake City, UT 84116.

Phone: 801-537-1414. **Fax:** 801-238-6414.

E-mail: mgrover@kjzz.com

Web Site: http://www.kjzz.com/

Technical Facilities: Channel No. 14 (470-476 MHz). Authorized power: 58.9-kw max. visual. Antenna: 3874-ft above av. terrain, 253-ft. above ground, 9072-ft. above sea level.

Latitude 40° 39' 12"
Longitude 112° 12' 06"

Transmitter: Salt Lake City.

Digital Facilities: Channel No. 46 (662-668 MHz). Power: 200-kw max. visual. Antenna: 4153-ft above av. terrain, 287-ft. above ground.

Latitude 40° 39' 33"
Longitude 112° 12' 07"

FCC Digital File Number: BPCDT-19991101AJS. Granted: March 09, 2001.

Note: Latitude and longitude coordinates shown are based on the North American Datum of 1927 (NAD 27) as currently required by the Mass Media Bureau of the FCC.

Ownership: Larry H. Miller Communications Corp. (Group Owner).

Began Operation: February 14, 1989. Sale to present owner by American TV of Utah approved by FCC February 22, 1993.

Represented (sales): Blair Television.

Represented (legal): Robert Tinge.

Personnel:

Randy Rigby, General Manager.

Mark Harris, Operations Director.

Chris Baum, General Sales Manager.

Lynn Lamb, National Sales Manager.

Mike Grover, Chief Engineer.

Randy Wright, Controller.

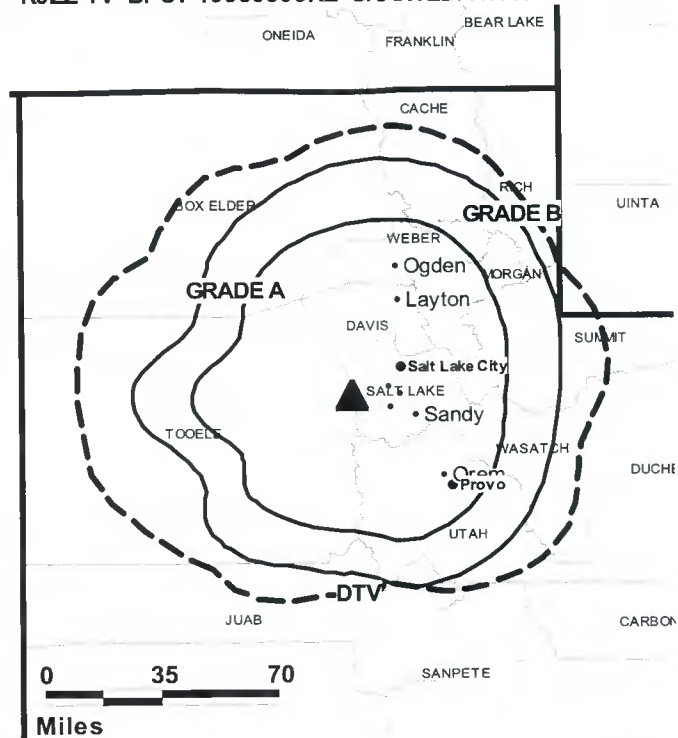
Robert Quigley, Program Director.

Norma Lloyd, Promotion & Marketing Director.

Rates: On request.

City of License: Salt Lake City. **Station DMA:** Salt Lake City, UT. **Rank:** 36.

KJZZ-TV BPCT-19950508KE GRANTED: 7/7/1995



© 2006 Warren Communications News

Circulation © 2005 Nielsen. Coverage based on Nielsen study.

GrandTotal	Cable TV Households	Non-cable TV Households	Total TV Households
Estimated Station Totals *	335,740	436,490	772,230
Average Weekly Circulation (2005)	126,580	163,123	289,703
Average Daily Circulation (2005)			94,841
Station DMA Total	Cable TV Households	Non-cable TV Households	Total TV Households
Estimated Station Totals *	328,610	414,340	742,950
Average Weekly Circulation (2005)	125,765	160,187	285,952
Average Daily Circulation (2005)			94,038
Other DMA Total	Cable TV Households	Non-cable TV Households	Total TV Households
Estimated Station Totals *	7,130	22,150	29,280
Average Weekly Circulation (2005)	815	2,936	3,751
Average Daily Circulation (2005)			803

*Estimated station totals are sums of the Nielsen TV and Cable TV household estimates for each county in which the station registers viewing of more than 5% as per the Nielsen Survey Methods.

Utah — Salt Lake City

KSL-DT Ch. 38

Network Service: NBC.

Licensee: Bonneville Holding Co., Box 1160, Salt Lake City, UT 84110-1160.

Studio: Broadcast House, 55 North 300 West, Salt Lake City, UT 84180.

Mailing Address: Broadcast House 55 North 300 West, Box 1160, Salt Lake City, UT 84180.

Phone: 801-575-5555. **Fax:** 801-575-5857.

E-mail: bchristensen@ksl.com

Web Site: <http://www.ksl.com>

Technical Facilities: Channel No. 38 (614-620 MHz). Authorized power: 546-kw max. visual. Antenna: 4157-ft above av. terrain, 289-ft. above ground, 9324-ft. above sea level.

Latitude	40°	39'	33"
Longitude	112°	12'	07"

Transmitter: Farnsworth Peak, 6.2-mi. SW of Magna.

Note: Latitude and longitude coordinates shown are based on the North American Datum of 1927 (NAD 27) as currently required by the Mass Media Bureau of the FCC.

Ownership: Bonneville International Corp. (Group Owner).

Began Operation: October 28, 1999. Standard Definition.

Represented (sales): Petry Television Inc.

Personnel:

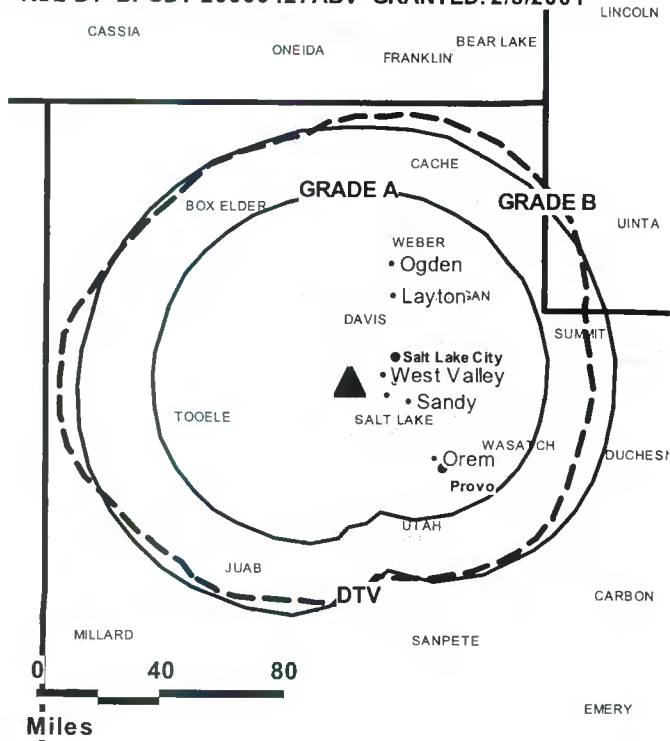
Bruce Christensen, President.

Greg James, Vice President, Technology & Broadcast.

Mark Wiest, General Sales Manager.

Russell Crabb, Programming Director.

KSL-DT BPCDT-20000427ABV GRANTED: 2/5/2001



© 2006 Warren Communications News

City of License: Salt Lake City. **Station DMA:** Salt Lake City, UT. **Rank:** 36.

Nielsen Data: Not available.

Utah — Salt Lake City

KSL-TV

Ch. 5

Network Service: NBC.

Licensee: Bonneville Holding Co., Broadcast House, 55 N. 300 West, Box 1160, Salt Lake City, UT 84180.

Studio: Broadcast House, 55 North 300 We, Salt Lake City, UT 84110-1160.

Mailing Address: 55 North 300 West, Box 1160, Salt Lake City, UT 84110-1160.

Phone: 801-575-5555. **Fax:** 801-575-5857.

E-mail: asdesk@ksl.com

Web Site: http://www.ksl.com

Technical Facilities: Channel No. 5 (76-82 MHz). Authorized power: 33.4-kw visual, aural. Antenna: 3832-ft above av. terrain, 249-ft. above ground, 9288-ft. above sea level.

Latitude	40°	39'	35.20"
Longitude	112°	12'	04.7"

Digital Facilities: Channel No. 38 (614-620 MHz). Power: 546-kw max. visual. Antenna: 4157-ft above av. terrain, 289-ft. above ground, 9324-ft. above sea level.

Latitude	40°	39'	33"
Longitude	112°	12'	07"

Note: Latitude and longitude coordinates shown are based on the North American Datum of 1927 (NAD 27) as currently required by the Mass Media Bureau of the FCC.

Multichannel TV Sound: Stereo and separate audio program.

Satellite Earth Stations: Transmitter NEC; Andrew, 4.6-meter Ku-band; Scientific-Atlanta, 10-meter C-band; Standard Communications, Scientific-Atlanta receivers.

AM Affiliate: KSL, 50-kw, 1160 kHz.

SNG Mobile Dish: Dalsat, 3.7-meter Ku-band.

News Service: AP.

Ownership: Bonneville International Corp. (Group Owner).

Began Operation: June 1, 1949.

Represented (sales): Petry Television Inc.

Personnel:

Greg James, Vice President, Technology & Broadcast.

Sam Wilson, Vice President & Controller.

Russ Crabb, Vice President, Programming.

Mark Wiest, General Sales Manager.

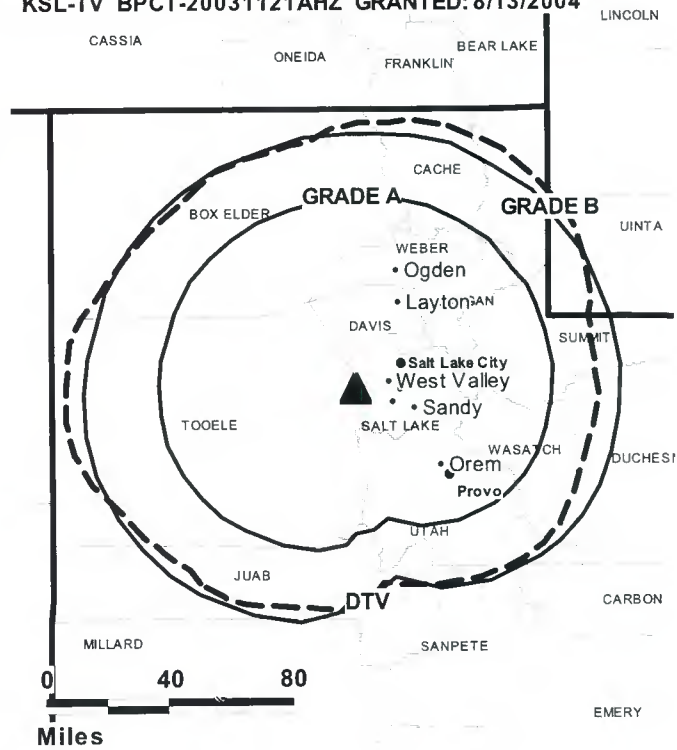
Steve Poulsen, Marketing & Events Director.

Brink Chipman, News Director.

Angie Haslam, Traffic Manager.

Highest 30 Sec. Rate: \$2500.

KSL-TV BPCT-20031121AHZ GRANTED: 8/13/2004



City of License: Salt Lake City. **Station DMA:** Salt Lake City, UT. **Rank:** 36.

Circulation © 2005 Nielsen. Coverage based on Nielsen study.

GrandTotal	Cable TV Households	Non-cable TV Households	Total TV Households
Estimated Station Totals *	389,580	443,040	832,620
Average Weekly Circulation (2005)	263,342	289,972	553,314
Average Daily Circulation (2005)			289,998
Station DMA Total	Cable TV Households	Non-cable TV Households	Total TV Households
Estimated Station Totals *	334,950	414,340	749,290
Average Weekly Circulation (2005)	255,692	287,991	543,683
Average Daily Circulation (2005)			287,664
Other DMA Total	Cable TV Households	Non-cable TV Households	Total TV Households
Estimated Station Totals *	54,630	28,700	83,330
Average Weekly Circulation (2005)	7,650	1,981	9,631
Average Daily Circulation (2005)			2,334

*Estimated station totals are sums of the Nielsen TV and Cable TV household estimates for each county in which the station registers viewing of more than 5% as per the Nielsen Survey Methods.

KSTU
Ch. 13

Network Service: FOX.

Licensee: Fox TV Stations Inc., 5020 W. Amelia Earhart Dr., Salt Lake City, UT 84116.

Studio: 5020 W. Amelia Earhart Dr., Salt Lake City, UT 84116.

Mailing Address: 5020 W. Amelia Earhart Dr., Salt Lake City, UT 84116.

Phone: 801-532-1300; 801-536-1313. **Fax:** 801-536-1325.

E-mail: news@fox13.com

Web Site: http://www.fox13.com

Technical Facilities: Channel No. 13 (210-216 MHz). Authorized power: 112-kw visual, 11.2-kw aural. Antenna: 3661-ft above av. terrain, 157-ft. above ground, 9114-ft. above sea level.

Latitude 40° 39' 33"
Longitude 112° 12' 08"

Transmitter: Farnsworth Peak, Oquirrh Range.

Digital Facilities: Channel No. 28 (554-560 MHz). Power: 800-kw max. visual. Antenna: 4049-ft above av. terrain, 249-ft. above ground.

Latitude 40° 39' 32"
Longitude 112° 12' 08"

FCC Digital File Number: BMPCDT-19991101AJD. Granted: September 26, 2001.

Note: Latitude and longitude coordinates shown are based on the North American Datum of 1927 (NAD 27) as currently required by the Mass Media Bureau of the FCC.

Satellite Earth Stations: Transmitter Harris; Comtech, 3.8-meter Ku-band; Comtech, 3.8-meter C-band; AFC, 4.5-meter Ku-band; Scientific-Atlanta, 5-meter; Standard Agile Omni, Scientific-Atlanta receivers.

Ownership: Fox Television Stations Inc. (Group Owner).

Began Operation: October 24, 1978. Originally broadcast on Channel 20. Began operation on Channel 13 November 2, 1987. Sale to present owner by MWT Corp., Northstar Communications Inc., et al., approved by FCC February 16, 1990 (Television Digest, Vol. 29:43). Sale to MWT Corp., et al., by Adams Communications approved by FCC September 9, 1987. Sale to Adams Communications by Springfield Television Corp. approved by FCC January 9, 1984 (Vol. 23:35).

Represented (sales): TeleRep Inc.

Personnel:

Tim Ermish, General Manager.

Ken Freedman, General Sales Manager.

Kirt Burtman, Local Sales Manager.

Patty Penn, National Sales Manager.

Renai Bodley, News Director.

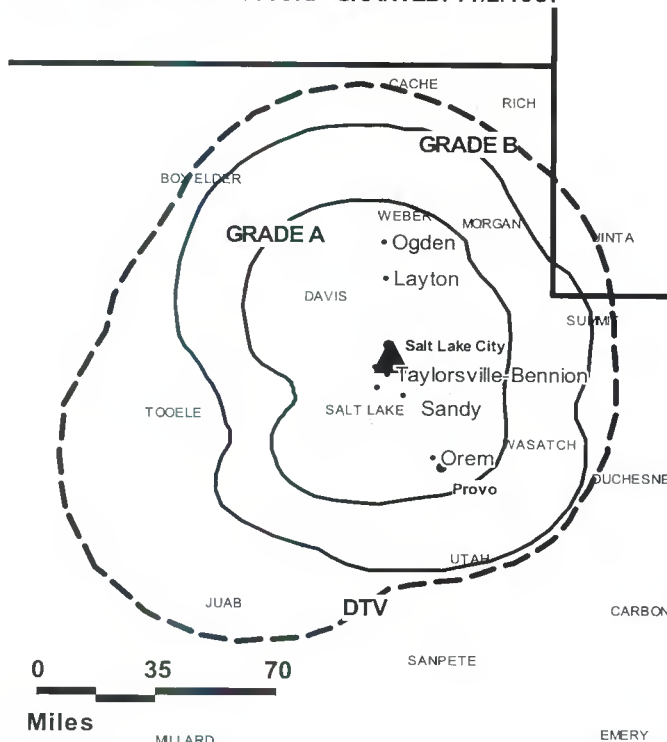
Al Schultz, Chief Engineer.

Melanie Say, Program & Promotion Director.

Laurie Rawling, Production Manager.

Tammy Bryant, Traffic Manager.

KSTU BMPCT-19870803KF GRANTED: 11/2/1987



© 2006 Warren Communications News

Rates: On request.

City of License: Salt Lake City. **Station DMA:** Salt Lake City, UT. **Rank:** 36.

Circulation © 2005 Nielsen. Coverage based on Nielsen study.

GrandTotal	Cable TV Households	Non-cable TV Households	Total TV Households
Estimated Station Totals *	336,140	422,450	758,590
Average Weekly Circulation (2005)	190,210	247,116	437,326
Average Daily Circulation (2005)			185,833
Station DMA Total	Cable TV Households	Non-cable TV Households	Total TV Households
Estimated Station Totals *	334,950	414,340	749,290
Average Weekly Circulation (2005)	189,993	246,470	436,463
Average Daily Circulation (2005)			185,509
Other DMA Total	Cable TV Households	Non-cable TV Households	Total TV Households
Estimated Station Totals *	1,190	8,110	9,300
Average Weekly Circulation (2005)	217	646	863
Average Daily Circulation (2005)			324

*Estimated station totals are sums of the Nielsen TV and Cable TV household estimates for each county in which the station registers viewing of more than 5% as per the Nielsen Survey Methods.

KSTU-DT
Ch. 28

Network Service: FOX.

Grantee: Fox Television Stations Inc., 5020 W. Amelia Earhart Dr., Salt Lake City, UT 84116.

Studio: 5020 W. Amelia Earhart Dr., Salt Lake City, UT 84116.

Mailing Address: 5020 W. Amelia Earhart Dr., Salt Lake City, UT 84116.

Phone: 801-532-1300; 801-536-1313. **Fax:** 801-536-1325.

E-mail: news@fox13.com

Web Site: http://www.fox13.com

Technical Facilities: Channel No. 28 (554-560 MHz). Authorized power: 800-kw max. visual. Antenna: 4049-ft above av. terrain, 249-ft. above ground.

Latitude	40°	39'	32"
Longitude	112°	12'	08"

Note: Latitude and longitude coordinates shown are based on the North American Datum of 1927 (NAD 27) as currently required by the Mass Media Bureau of the FCC.

Ownership: Fox Television Stations Inc. (Group Owner).

Began Operation: May 1, 2002. Standard Definition.

Personnel:

Duffy Dyer, General Manager.

Ken Freedman, General Sales Manager.

Patty Penn, National Sales Manager.

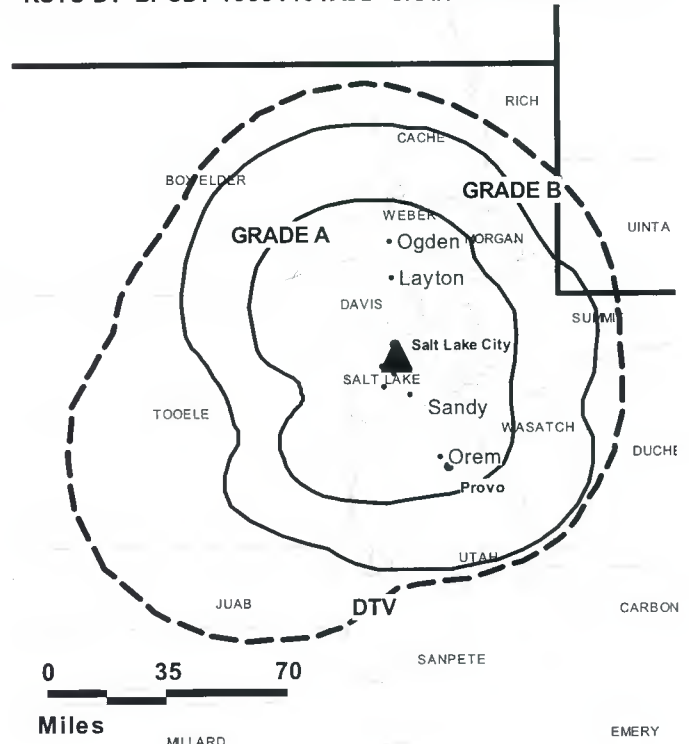
Renai Bodley, News Director.

Al Schulz, Chief Engineer.

Melanie Say, Program & Promotion Director.

Laurie Rawling, Production Manager.

KSTU-DT BPCDT-19991101AJD GRANTED: 9/26/2001



© 2006 Warren Communications News

Tammy Bryant, Traffic Manager.

City of License: Salt Lake City. **Station DMA:** Salt Lake City, UT. **Rank:** 36.

Nielsen Data: Not available.

Utah — Salt Lake City

KTMW

Ch. 20

Licensee: Alpha & Omega Communications LLC, 530 East 100 South, No. 204, Salt Lake City, UT 84102.

Studio: 314 S. Redwood Rd., Salt Lake City, UT 84014.

Mailing Address: 314 S. Redwood Rd., Salt Lake City, UT 84014.

Phone: 801-973-9838. **Fax:** 801-973-7145.

Web Site: <http://www.tv20.tv>

Technical Facilities: Channel No. 20 (506-512 MHz). Authorized power: 1660-kw max. visual. Antenna: 3842-ft above av. terrain, 194-ft. above ground, 9045-ft. above sea level.

Latitude	40°	39'	12"
Longitude	112°	12'	06"

Transmitter: 0.5-mi. S of Farnsworth Peak.

Note: Latitude and longitude coordinates shown are based on the North American Datum of 1927 (NAD 27) as currently required by the Mass Media Bureau of the FCC.

Ownership: Alpha & Omega Communications LLC.

Began Operation: March 31, 2001. Sale to present owner by Channel 20 Television Co. LLC approved by FCC May 29, 2003.

Represented (legal): Wood, Maines & Brown Chartered.

Represented (sales):

Personnel:

Danny Ermel, General & Program Manager.

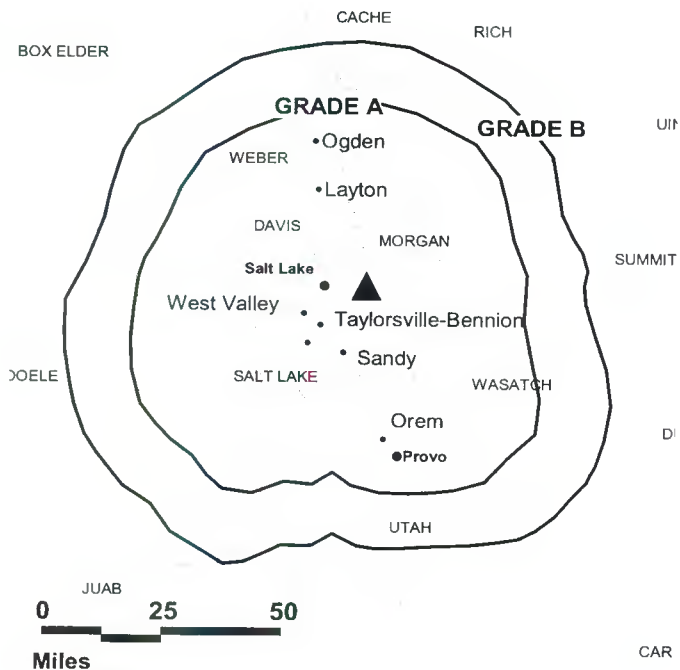
Micah Coleman, Chief Engineer.

Bob Whitney, Business Manager.

Zac Galanis, Promotion & Creative Services Director.

Tim Jorgenfen, Production Manager.

KTMW BMPCT-19990308KF GRANTED: 5/12/1999



© 2006 Warren Communications News

Michael McFarland, Traffic Manager.

City of License: Salt Lake City. **Station DMA:** Salt Lake City, UT. **Rank:** 36.

Nielsen Data: Not available.

Utah — Salt Lake City

KTVX Ch. 4

Network Service: ABC.

Licensee: Clear Channel Broadcasting Licenses Inc., 200 E. Basse Rd., San Antonio, TX 78209.

Studio: 2175 West 1700 South, Salt Lake City, UT 84104.

Mailing Address: 2175 West 1700 South, Salt Lake City, UT 84104.

Phone: 801-975-4444. **Fax:** 801-975-4442.

E-mail: news@4utah.tv

Web Site: http://www.4utah.tv

Technical Facilities: Channel No. 4 (66-72 MHz). Authorized power: 32.4-kw visual, 4.9-kw aural. Antenna: 3870-ft above av. terrain, 131-ft. above ground, 9470-ft. above sea level.

Latitude	40°	36'	50"
Longitude	112°	11'	05"

Transmitter: Nelson Peak, 18-mi. SW of Salt Lake City.

Digital Facilities: Channel No. 40 (626-632 MHz). Power: 475.7-kw visual, aural. Antenna: 4121-ft above av. terrain, 255-ft. above ground, 9290-ft. above sea level.

Latitude	40°	39'	33"
Longitude	112°	12'	007"

Note: Latitude and longitude coordinates shown are based on the North American Datum of 1927 (NAD 27) as currently required by the Mass Media Bureau of the FCC.

Multichannel TV Sound: Stereo and separate audio program.

News Service: ABC NewsOne.

Ownership: Clear Channel Communications Inc. (Group Owner).

Began Operation: July 1, 1948. To comply with Justice Dept. consent decree, Fox swapped station with KMOL-TV San Antonio, TX for Clear Channel Broadcasting's KFTC Bemidji, MN & WFTC Minneapolis-St. Paul, MN. FCC approved deal September 21, 2001. (Television Digest, Vol. 41:41). Sale to Fox Television Stations Inc. by United Television Inc. approved by FCC July 23, 2001 (Vol. 40:34; 41:31). Sale to United Television Inc. by Screen Gems Stations Inc., subsidiary of Columbia Pictures Industries Inc., approved by FCC August 12, 1975 (Vol. 15:18). Sale to Screen Gems by TLF Broadcasters Inc. (Time Inc.) approved by FCC November 5, 1959 (Vol. 15:30, 45). Sale to Time Inc. by Intermountain Broadcasting & Television Corp. (S. Fox, et al.) approved by FCC June 24, 1953 (Vol. 9:14, 26).

Represented (sales): Millennium Sales & Marketing.

Represented (legal): Wiley, Rein & Fielding.

Represented (engineering): Hammett & Edison Inc.

Personnel:

Steve Spendlove, General Manager.

David D'Antouno, General Sales Manager.

Kalvin Pike, Local Sales Manager.

Jon Fischer, News Director.

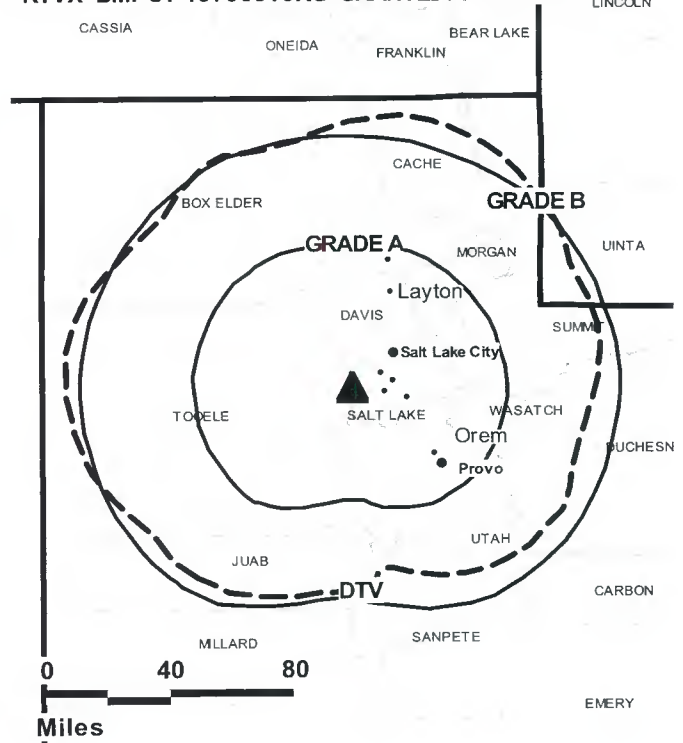
Robert Lyon, Chief Engineer.

Ida Anderson, Business Manager.

Mike Spiecha, Production Manager.

Barb Tharp, Corporate Development.

KTVX BMPCT-19790616KG GRANTED: 10/15/1979



© 2006 Warren Communications News

Scott Terrill, Creative Services Director.

Chris Trijillo, Traffic Manager.

Rates: On request.

City of License: Salt Lake City. **Station DMA:** Salt Lake City, UT. **Rank:** 36.

Circulation © 2005 Nielsen. Coverage based on Nielsen study.

GrandTotal	Cable TV Households	Non-cable TV Households	Total TV Households
Estimated Station Totals *	337,680	422,450	760,130
Average Weekly Circulation (2005)	214,000	253,298	467,298
Average Daily Circulation (2005)			203,159
Station DMA Total	Cable TV Households	Non-cable TV Households	Total TV Households
Estimated Station Totals *	334,950	414,340	749,290
Average Weekly Circulation (2005)	213,035	252,618	465,653
Average Daily Circulation (2005)			202,812
Other DMA Total	Cable TV Households	Non-cable TV Households	Total TV Households
Estimated Station Totals *	2,730	8,110	10,840
Average Weekly Circulation (2005)	965	680	1,645
Average Daily Circulation (2005)			347

*Estimated station totals are sums of the Nielsen TV and Cable TV household estimates for each county in which the station registers viewing of more than 5% as per the Nielsen Survey Methods.

KTVX-DT

Ch. 40

Licensee: Clear Channel Broadcasting Licenses Inc., 200 E. Basse Rd., San Antonio, TX 78209.

Studio: 2175 West 1700 South, Salt Lake City, UT 84104.

Mailing Address: 2175 West 1700 South, Salt Lake City, UT 84104.

Phone: 801-975-4444. **Fax:** 801-975-4442.

E-mail: news@4utah.tv

Web Site: http://www.4utah.tv

Technical Facilities: Channel No. 40 (626-632 MHz). Authorized power: 475.7-kw visual, aural. Antenna: 4121-ft above av. terrain, 255-ft. above ground, 9290-ft. above sea level.

Latitude	40°	39'	33"
Longitude	112°	12'	007"

Note: Latitude and longitude coordinates shown are based on the North American Datum of 1927 (NAD 27) as currently required by the Mass Media Bureau of the FCC.

Ownership: Clear Channel Communications Inc. (Group Owner).

Began Operation: Station operating; no on-air date.

Personnel:

Steve Spendlove, General Manager.

David D'Antuono, General Sales Manager.

Kalvin Pike, Local Sales Manager.

Jon Fischer, News Director.

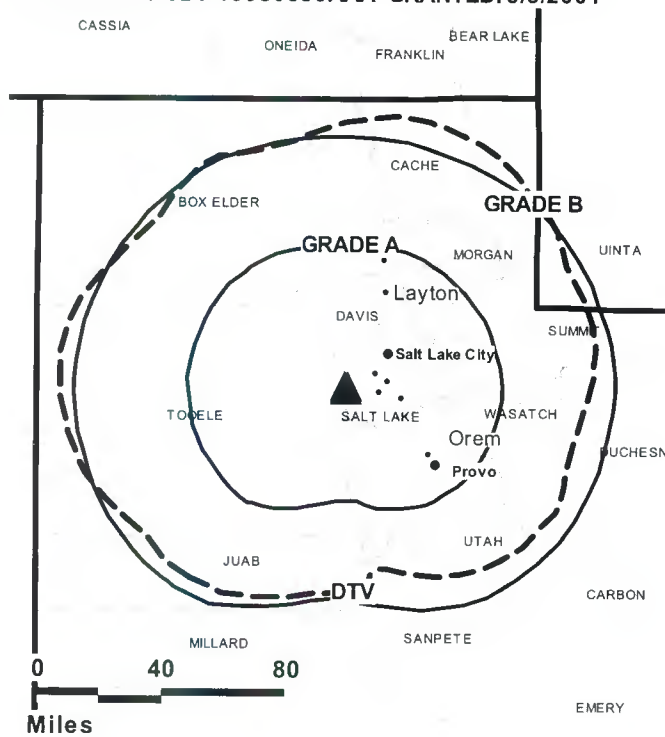
Robert Lyon, Chief Engineer.

Ida Anderson, Business Manager.

Mike Spiecha, Production Manager.

Barb Thorp, Corporate Development.

KTVX-DT BPCDT-19980830AAA GRANTED: 8/3/2001



© 2006 Warren Communications News

Scott Terrill, Creative Services Director.

Chris Trijillo, Traffic Manager.

City of License: Salt Lake City. **Station DMA:** Salt Lake City, UT. **Rank:** 36.

Nielsen Data: Not available.

KUTV-DT

Ch. 34

Network Service: CBS.

Licensee: KUTV Holdings Inc., 600 New Hampshire Ave. NW, Suite 1200, Washington, DC 20037.

Studio: 299 S. Main St., Suite 150, Salt Lake City, UT 84111.

Mailing Address: 299 S. Main St., Suite 150, Salt Lake City, UT 84111.

Phone: 801-973-3000. **Fax:** 801-973-3369.

Web Site: <http://kutv.cbsnow.com>

Technical Facilities: Channel No. 34 (590-596 MHz). Authorized power: 523.1-kw max. visual. Antenna: 3025-ft above av. terrain, 137-ft. above ground.

Latitude	40°	36'	22"
Longitude	112°	09'	46"

Holds CP for change to 423-kw max. visual, 4157-ft above av. terrain, 289-ft. above ground; lat. 40° 39' 33", long. 112° 12' 07", BMPCDT-20010510AAA.

Note: Latitude and longitude coordinates shown are based on the North American Datum of 1927 (NAD 27) as currently required by the Mass Media Bureau of the FCC.

Ownership: Viacom Inc. (Group Owner).

Began Operation: January 15, 2002. High Definition.

Personnel:

Dave Phillips, Vice President & General Manager.

Scott Jones, Operations Director.

Kent Crawford, Sales Director.

Doug Beck, Local Sales Manager.

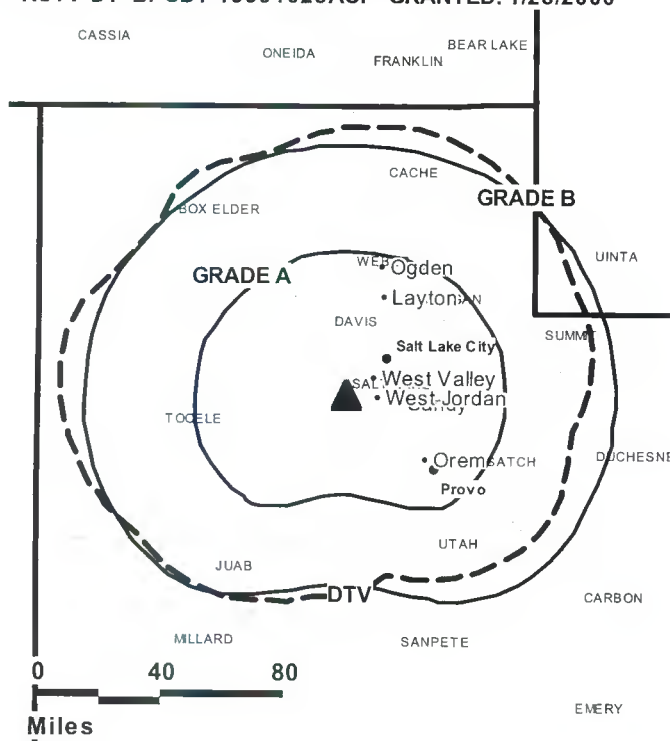
Judy Copier, Local Sales Manager.

Paul Garner, National Sales Manager.

Kip Green, Chief Engineer.

Ron Clem, Business Manager.

KUTV-DT BPCDT-19991025ACP GRANTED: 1/28/2000



© 2006 Warren Communications News

Emma Birchill, Program Director & Traffic Manager.

John Greene, Marketing Director.

Heather Burch, Promotion Director.

City of License: Salt Lake City. **Station DMA:** Salt Lake City, UT. **Rank:** 36.

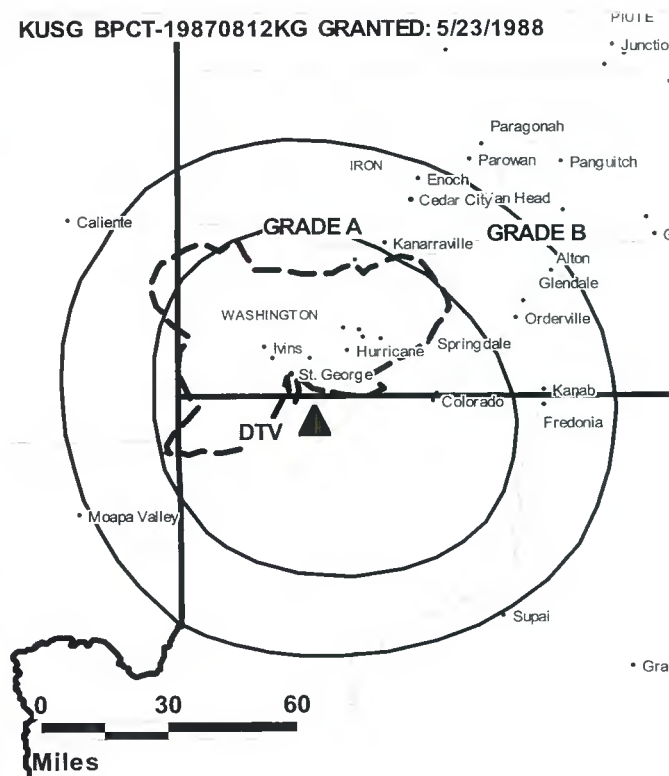
Nielsen Data: Not available.

KUSG**Ch. 12****(Satellite of KUTV, Salt Lake City)****Network Service:** CBS.**Licensee:** KUTV Holdings, Inc., 2000 K St. NW, Suite 725, Washington, DC 20006.**Studio:** 299 S. Main St., Suite 150, Salt Lake City, UT 84111.**Mailing Address:** 2185 South 3600 West, Salt Lake City, UT 84119.**Phone:** 801-973-3346; 801-973-3000. **Fax:** 801-973-3369.**Web Site:** www.kutv2.com**Technical Facilities:** Channel No. 12 (204-210 MHz). Authorized power: 9.8-kw visual. Antenna: 138-ft above av. terrain, 23-ft. above ground, 3133-ft. above sea level.

Latitude	37°	03'	49"
Longitude	113°	34'	20"

Transmitter: Webb Hill, approx. 2.8-mi. S of St. George.**Digital Facilities:** Channel No. 9 (186-192 MHz). Power: 3.2-kw visual. Antenna: 141-ft above av. terrain, 23-ft. above ground.

Latitude	37°	03'	48"
Longitude	113°	34'	23"

FCC Digital File Number: BPCDT-19991101ACB. Granted: April 09, 2001.**Note:** Latitude and longitude coordinates shown are based on the North American Datum of 1927 (NAD 27) as currently required by the Mass Media Bureau of the FCC.**Ownership:** Viacom Inc. (Group Owner).**Began Operation:** August 11, 1999. Sale to present owner from CBS Inc. approved by FCC May 3, 2000.**Represented (sales):** CBS Sales.**Represented (legal):** CBS Legal.**Personnel:****David Phillips**, Vice President & General Manager.**Scott Jones**, Operations Director.**Kent Crawford**, Sales Director.**Doug Beck**, Local Sales Manager.**Judy Copier**, Local Sales Manager.**Paul Garner**, National Sales Manager.**Steve Charlier**, News Director.**Kip Greene**, Chief Engineer.**Ron Clem**, Business Manager.**Emma Birchill**, Program Director & Traffic Manager.**KUSG BPCT-19870812KG GRANTED: 5/23/1988**

© 2006 Warren Communications News

John Greene, Marketing Director.**Heather Burch**, Promotion Director.**Highest 30 Sec. Rate:** \$0.00.**City of License:** St. George. **Station DMA:** Salt Lake City, UT. **Rank:** 36.

Circulation © 2005 Nielsen. Coverage based on Nielsen study.

GrandTotal	Cable TV Households	Non-cable TV Households	Total TV Households
Estimated Station Totals *	0	13,350	13,350
Average Weekly Circulation (2005)	0	1,068	1,068
Average Daily Circulation (2005)		334	334

Station DMA Total	Cable TV Households	Non-cable TV Households	Total TV Households
Estimated Station Totals *	0	13,350	13,350
Average Weekly Circulation (2005)	0	1,068	1,068
Average Daily Circulation (2005)		334	334

*Estimated station totals are sums of the Nielsen TV and Cable TV household estimates for each county in which the station registers viewing of more than 5% as per the Nielsen Survey Methods.

KUSG-DT
Ch. 9

Network Service: FOX.

Grantee: KUTV Holdings Inc., 600 New Hampshire Ave. NW, Suite 1200, Washington, DC 20037.

Studio: 299 S. Main St., Suite 150, Salt Lake City, UT 84111.

Mailing Address: 299 St. Main St., Suite 150, Salt Lake City, UT 84111.

Phone: 801-973-3000; 801-973-3346. **Fax:** 801-973-3369.

Web Site: <http://www.kutv2.com>

Technical Facilities: Channel No. 9 (186-192 MHz). Authorized power: 3.2-kw visual. Antenna: 141-ft above av. terrain, 23-ft. above ground.

Latitude	37°	03'	48"
Longitude	113°	34'	23"

Note: Latitude and longitude coordinates shown are based on the North American Datum of 1927 (NAD 27) as currently required by the Mass Media Bureau of the FCC.

Ownership: Viacom Inc. (Group Owner).

Began Operation: November 11, 2002. High Definition.

Personnel:

David Phillips, Vice President & General Manager.

Scott Jones, Operations Director.

Kent Crawford, Sales Director.

Doug Beck, Local Sales Manager.

Judy Copier, Local Sales Manager.

Paul Garner, National Sales Manager.

Steve Charlier, News Director.

Kip Greene, Engineering Director.

Ron Clem, Business Manager.

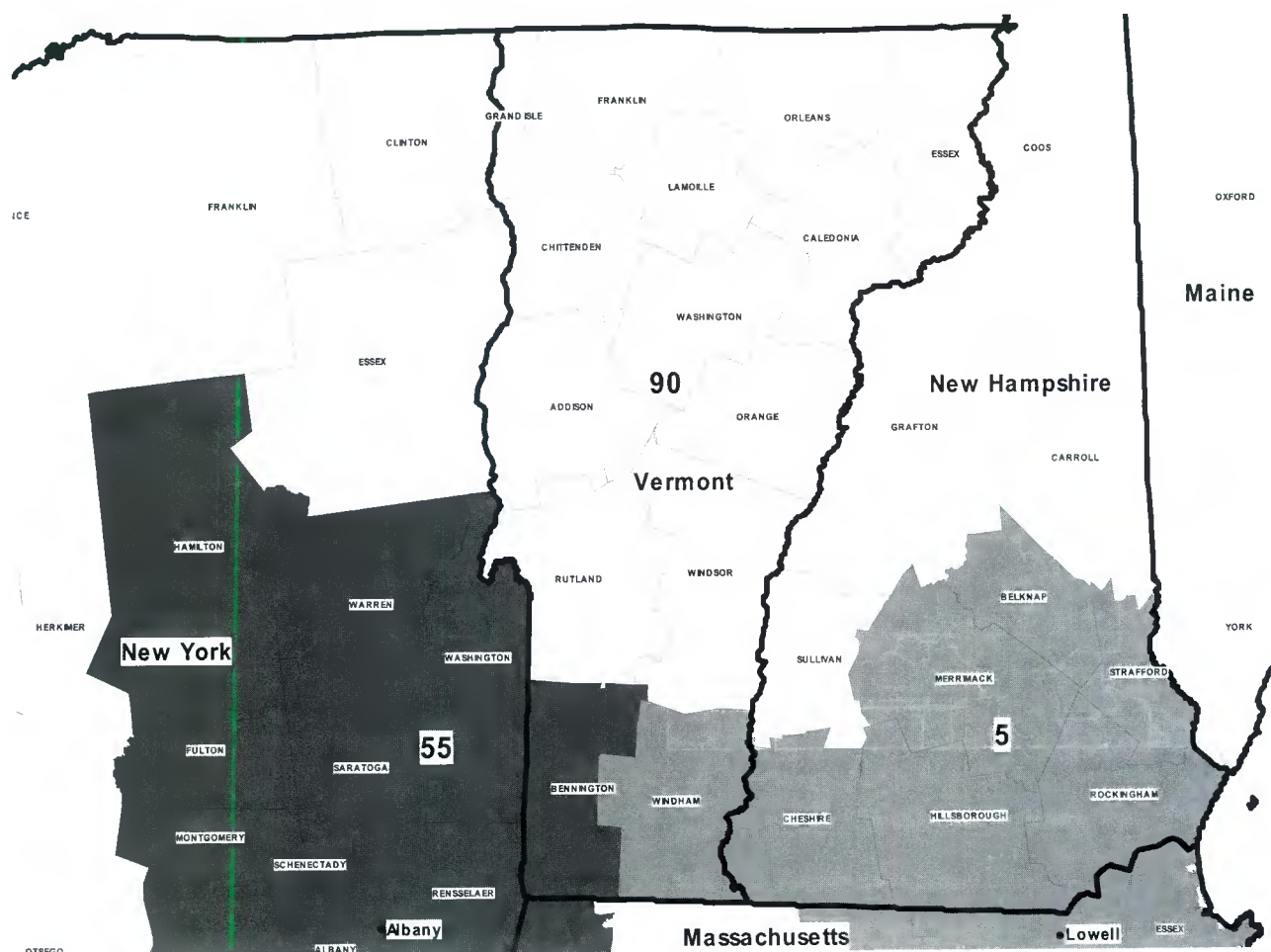
Emma Birchill, Program Director & Traffic Manager.

John Greene, Marketing Director.

Heather Burch, Promotion Director.

City of License: St. George. **Station DMA:** Salt Lake City, UT. **Rank:** 36.

Nielsen Data: Not available.



© 2006 Warren Communications News

MARKET	NIELSEN DMA TV HOUSEHOLDS	RANK	MARKET AREA COMMERCIAL STATIONS
Boston, MA-Manchester, NH.....	2,375,310	5	WBPX (68); WBPX-DT (32); WBZ-DT (30); WBZ-TV (4); WCVB-DT (20); WCVB-TV (5); WDPX (58); WDPX-DT (40); WFXT (25); WFXT-DT (31); WHDH-DT (42); WHDH-TV (7); WLVI-DT (41); WLVI-TV (56); WMFP (62); WMUR-DT (59); WMUR-TV (9); WNDS (50); WNDS-DT (35); WNEU (60); WNEU-DT (34); WPXG (21); WPXG-DT (33); WSBK-DT (39); WSBK-TV (38); WUNI (27); WUNI-DT (29); WUTF-DT (23); WUTF-TV (66); WWDP (46); WWDP-DT (52)
Albany-Schenectady-Troy, NY.....	552,250	55	WCDC (19); WCDC-DT (36); WEWB-TV (45); WNYA (51); WNYA-DT (4); WNYT (13); WNYT-DT (12); WRGB (6); WRGB-DT (39); WTEN (10); WTEN-DT (26); WXXA-TV (23); WYPX (55); WYPX-DT (50)
Burlington, VT-Plattsburgh, NY	325,720	90	WCAX-TV (3); WFFF-TV (44); WNNE (31); WNNE-DT (25); WPTZ (5); WPTZ-DT (14); WVMY (22)

Vermont Digital Station Totals as of October 1, 2005

	VHF	UHF	TOTAL
Commercial Television	0	1	1
Educational Television	0	1	1
	0	2	2

Vermont Analog Station Totals as of October 1, 2005

	VHF	UHF	TOTAL
Commercial Television	1	3	4
Educational Television	0	4	4
	1	7	8

WCAX-TV
Ch. 3

Network Service: CBS.

Licensee: Mount Mansfield Television Inc., Joy Dr., South Burlington, VT 05403.

Studio: 30 Joy Dr., South Burlington, VT 05406.

Mailing Address: Box 4508, Burlington, VT 05406.

Phone: 802-652-6300. **Fax:** 802-652-6319.

E-mail: pmartin@wcax.com; channel3@wcax.com

Web Site: http://www.wcax.com

Technical Facilities: Channel No. 3 (60-66 MHz). Authorized power: 37.6-kw visual, 7.4-kw aural. Antenna: 2740-ft above av. terrain, 116-ft. above ground, 4176-ft. above sea level.

Latitude	44°	31'	36"
Longitude	72°	48'	57"

Transmitter: Atop Mount Mansfield.

Digital Facilities: Channel No. 53 (704-710 MHz). Power: 801-kw max. visual. Antenna: 2753-ft above av. terrain, 134-ft. above ground, 4146-ft. above sea level.

Latitude	44°	31'	32.4"
Longitude	72°	48'	57.8"

FCC Digital File Number: BPCDT-19991028AFC. Granted: May 25, 2000.

Note: Latitude and longitude coordinates shown are based on the North American Datum of 1927 (NAD 27) as currently required by the Mass Media Bureau of the FCC.

Multichannel TV Sound: Stereo and separate audio program.

Satellite Earth Stations: Transmitter Harris; RCA Americom, Ku-band; Scientific-Atlanta, 6-meter Ku-band; Harris, 9-meter C-band; Scientific-Atlanta, Harris receivers.

SNG Mobile Dish: Midwest Communications, 2.3-meter Ku-band.

News Services: CNN Newsource, AP.

Ownership: Mount Mansfield Television Inc.

Began Operation: September 3, 1954.

Represented (sales): Harrington, Righter & Parsons Inc.

Represented (legal): Wilmer, Cutler & Pickering.

Personnel:

Peter R. Martin, Vice President & General Manager.

Bruce Grindle, General Sales Manager.

Judith Fisher, Local Sales Manager.

Marselis Parsons, News Director.

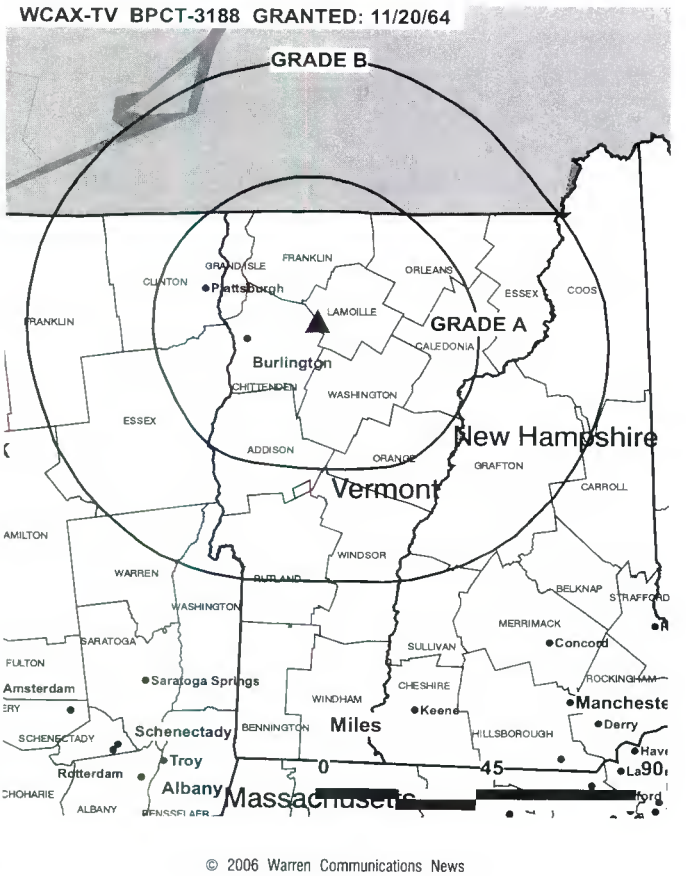
Theodore Teffner, Chief Engineer.

Peg Doolin, Business Manager.

Meredith Neary, Programming & Public Service Coordinator.

Phil Scharf, Commercial Director & Production Supervisor.

Jim Strader, Director of Creative Services.



Brenda Bouvier, Technical Manager & Traffic Manager.

Rates: On request.

City of License: Burlington. **Station DMA:** Burlington, VT-Plattsburgh, NY. **Rank:** 90.

Circulation © 2005 Nielsen. Coverage based on Nielsen study.

GrandTotal	Cable TV Households	Non-cable TV Households	Total TV Households
Estimated Station Totals *	250,980	146,750	397,730
Average Weekly Circulation (2005)	141,714	81,532	223,246
Average Daily Circulation (2005)			123,210

Station DMA Total	Cable TV Households	Non-cable TV Households	Total TV Households
Estimated Station Totals *	187,910	138,100	326,010
Average Weekly Circulation (2005)	131,848	80,431	212,279
Average Daily Circulation (2005)			119,391

Other DMA Total	Cable TV Households	Non-cable TV Households	Total TV Households
Estimated Station Totals *	63,070	8,650	71,720
Average Weekly Circulation (2005)	9,866	1,101	10,967
Average Daily Circulation (2005)			3,819

*Estimated station totals are sums of the Nielsen TV and Cable TV household estimates for each county in which the station registers viewing of more than 5% as per the Nielsen Survey Methods.

WFFF-TV
Ch. 44
Network Service: FOX.

Licensee: Smith Media License Holdings LLC, 1215 Cole St., St. Louis, MO 63106.

Studio: 298 Mountain View Dr., Colchester, VT 05446.

Mailing Address: 298 Mountain View Dr., Colchester, VT 05446.

Phone: 802-660-9333. **Fax:** 802-660-8673.

E-mail: bsally@fox44.net

Web Site: http://www.fox44.net

Technical Facilities: Channel No. 44 (650-656 MHz). Authorized power: 1460-kw max. visual. Antenna: 2756-ft above av. terrain, 148-ft. above ground, 4147-ft. above sea level.

Latitude	44°	31'	32"
Longitude	72°	48'	54"

Transmitter: Mount Mansfield, 20-mi. from Burlington.

Digital Facilities: Channel No. 43 (644-650 MHz). Power: 475-kw max. visual. Antenna: 2254-ft above av. terrain, 174-ft. above ground, 3642-ft. above sea level.

Latitude	44°	31'	32"
Longitude	72°	48'	54"

FCC Digital File Number: BPCDT-1991029ABX. (pending).

Note: Latitude and longitude coordinates shown are based on the North American Datum of 1927 (NAD 27) as currently required by the Mass Media Bureau of the FCC.

Ownership: Smith Media License Holdings LLC (Group Owner).

Began Operation: August 31, 1997. Sale to present owner by Smith Broadcasting of Vermont LLC approved by FCC November 8, 2004. Sale to Smith Broadcasting of Vermont LLC by Champlain Valley Telecasting Inc. approved by FCC November 30, 1998.

Represented (sales): Blair Television.

Represented (legal): Dow, Lohnes & Albertson PLLC.

Represented (engineering): Denny & Associates PC.

Personnel:
Bill Sally, General Manager.

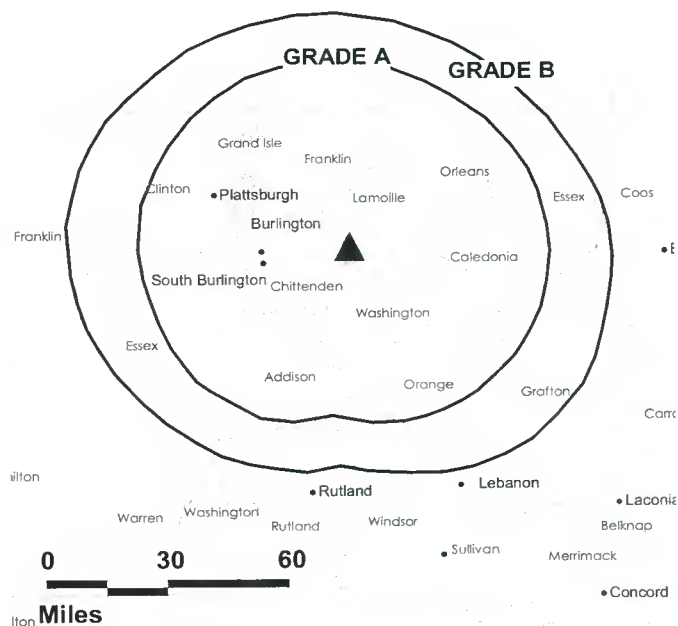
Leigh Gross, Operations, Program, & Traffic Manager.

Gena Boyden, General & Local Sales Manager.

Andy Fraser, Studio Engineer.

Martha St. Denis, Business Manager.

Jeff York, Promotions & Creative Services Director.

WFFF-TV BMPCT-960212KG GRANTED: 5/17/96


© 2006 Warren Communications News

Rates: On request.

City of License: Burlington. **Station DMA:** Burlington, VT-Plattsburgh, NY. **Rank:** 90.

Circulation © 2005 Nielsen. Coverage based on Nielsen study.

GrandTotal	Cable TV Households	Non-cable TV Households	Total TV Households
Estimated Station Totals *	187,910	138,100	326,010
Average Weekly Circulation (2005)	70,834	37,629	108,463
Average Daily Circulation (2005)			34,252

Station DMA Total	Cable TV Households	Non-cable TV Households	Total TV Households
Estimated Station Totals *	187,910	138,100	326,010
Average Weekly Circulation (2005)	70,834	37,629	108,463
Average Daily Circulation (2005)			34,252

*Estimated station totals are sums of the Nielsen TV and Cable TV household estimates for each county in which the station registers viewing of more than 5% as per the Nielsen Survey Methods.

WVNY
Ch. 22

Network Service: ABC.

Licensee: Lambert Broadcasting of Burlington LLC, 100 N. Crescent Dr., Suite 200, Beverly Hills, CA 90210.

Studio: 530 Shelburn Road, Burlington, VT 05401.

Mailing Address: Box 22, Burlington, VT 05402.

Phone: 802-860-2222. **Fax:** 802-865-9976.

E-mail: mservis@abc22.com

Web Site: http://www.abc22.com

Technical Facilities: Channel No. 22 (518-524 MHz). Authorized power: 1000-kw max. & 589-kw horizontal visual, 100-kw & 58.9-kw horizontal aural. Antenna: 2740-ft above av. terrain, 309-ft. above ground, 4172-ft. above sea level.

Latitude	44°	31'	40"
Longitude	72°	48'	58"

Transmitter: Mount Mansfield.

Digital Facilities: Channel No. 13 (210-216 MHz). Power: 10-kw visual. Antenna: 2795-ft above av. terrain, 167-ft. above ground, 4183-ft. above sea level.

Latitude	44°	31'	40"
Longitude	72°	48'	58"

FCC Digital File Number: BPCDT-19991027ACA. Granted: August 09, 2004.

Note: Latitude and longitude coordinates shown are based on the North American Datum of 1927 (NAD 27) as currently required by the Mass Media Bureau of the FCC.

News Service: AP.

Ownership: Michael Lambert.

Began Operation: April 19, 1968. Left air April 2, 1971; resumed operation September 17, 1971. Sale to International TV Corp. (Donald G. Martin, et al.) by Vermont-New York TV Inc. approved by FCC April 17, 1974. Sale to Citadel Communications by International TV Corp. approved by FCC October 18, 1982. Sale to U.S. Broadcast Group LP by Citadel Communications approved by FCC November 9, 1995. Sale to C-22 FCC Licensee Subsidiary LLC by U.S. Broadcast group approved by FCC April 23, 1998. Sale to present owner by C-22 FCC Licensee Subsidiary LLC approved by FCC May 20, 2005.

Represented (sales): Continental Television Sales.

Represented (sales): Canadian Communications Co.

Represented (legal): Covington & Burling.

Personnel:

Erik Storek, General Manager.

Ken Kaszubowski, Operations Manager & Program Director.

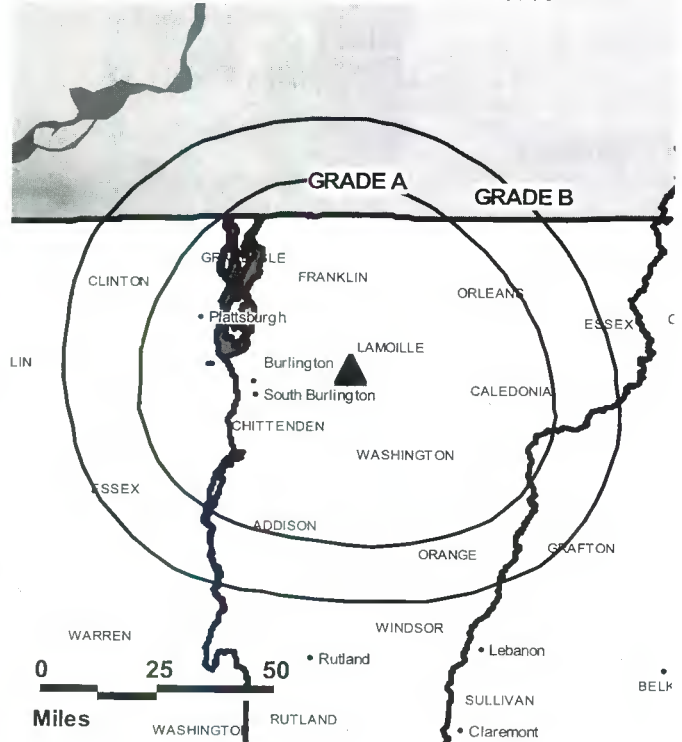
Erik Storck, General Sales Manager.

Joe Colucci, Local Sales Manager.

Matt Servis, Chief Engineer.

Ethan Bond, Business Manager.

WVNY BPCT-19791219KE GRANTED: 2/11/1980



© 2006 Warren Communications News

Linda Noyes, Promotion Director.

Chad Conant, Production Director.

Yvette Constantine, Traffic Manager.

Highest 30 Sec. Rate: \$2000.

City of License: Burlington. **Station DMA:** Burlington, VT-Plattsburgh, NY. **Rank:** 90.

Circulation © 2005 Nielsen. Coverage based on Nielsen study.

GrandTotal	Cable TV Households	Non-cable TV Households	Total TV Households
Estimated Station Totals *	176,830	138,100	314,930
Average Weekly Circulation (2005)	76,905	39,946	116,851
Average Daily Circulation (2005)			39,868

Station DMA Total	Cable TV Households	Non-cable TV Households	Total TV Households
Estimated Station Totals *	176,830	138,100	314,930
Average Weekly Circulation (2005)	76,905	39,946	116,851
Average Daily Circulation (2005)			39,868

*Estimated station totals are sums of the Nielsen TV and Cable TV household estimates for each county in which the station registers viewing of more than 5% as per the Nielsen Survey Methods.

WNNE
Ch. 31
(Satellite of WPTZ, North Pole)

Network Service: NBC.

Licensee: Hearst-Argyle Stations Inc., Box 1800, Raleigh, NC 27602.

Studio: 203 DeWitt Dr., White River Junction, VT 05001-2027.

Mailing Address: Box 1310, White River Junction, VT 05001.

Phone: 802-295-3100. **Fax:** 802-295-3983.

E-mail: sales@wnne.com

Web Site: http://www.wnne.com

Technical Facilities: Channel No. 31 (572-578 MHz). Authorized power: 1820-kw max. visual. Antenna: 2244-ft above av. terrain, 121-ft. above ground, 3261-ft. above sea level.

Latitude	43°	26'	38"
Longitude	72°	27'	17"

Transmitter: Mount Ascutney, Windsor, VT.

Digital Facilities: Channel No. 25 (536-542 MHz). Power: 117-kw max. visual. Antenna: 2136-ft above av. terrain, 267-ft. above ground, 3127-ft. above sea level.

Latitude	43°	26'	15"
Longitude	72°	27'	08"

FCC Digital File Number: BPCDT-19991101AEW. Granted: January 24, 2003.

Note: Latitude and longitude coordinates shown are based on the North American Datum of 1927 (NAD 27) as currently required by the Mass Media Bureau of the FCC.

Satellite Earth Stations: Harris, 3-meter Ku-band; Vertex, 4.5-meter Ku-band; Harris, 6.1-meter Ku-band; Scientific-Atlanta, 7-meter C-band; Scientific-Atlanta, Harris receivers.

News Services: Skycom, Potomac News Service, NBC News Channel, AP.

Ownership: Hearst-Argyle Television Inc. (Group Owner).

Began Operation: September 27, 1978.

Represented (sales): Eagle Television Sales.

Personnel:

Paul Sands, President & General Manager.

Bruce Lawson, General Sales Manager.

Pete James, Local Sales Manager.

Andrew Wormser, News Director.

Andrew Lombard, Chief Engineer.

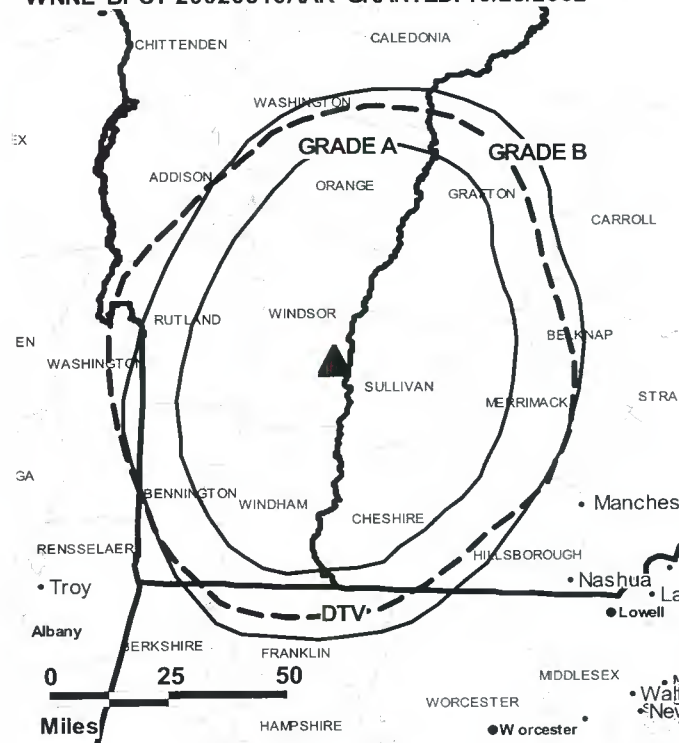
Doug Johnson, Business Manager.

Jim Gratton, Production Manager.

Laura Lareau, Traffic Manager.

Rates: On request.

WNNE BPCT-20020516AAK GRANTED: 10/28/2002



© 2006 Warren Communications News

City of License: Hartford. **Station DMA:** Burlington, VT-Plattsburgh, NY. **Rank:** 90.

Circulation © 2005 Nielsen. Coverage based on Nielsen study.

GrandTotal	Cable TV Households	Non-cable TV Households	Total TV Households
Estimated Station Totals *	126,990	50,260	177,250
Average Weekly Circulation (2005)	29,329	9,060	38,389
Average Daily Circulation (2005)			16,784
Station DMA Total	Cable TV Households	Non-cable TV Households	Total TV Households
Estimated Station Totals *	85,790	50,260	136,050
Average Weekly Circulation (2005)	25,456	9,060	34,516
Average Daily Circulation (2005)			15,878
Other DMA Total	Cable TV Households	Non-cable TV Households	Total TV Households
Estimated Station Totals *	41,200	0	41,200
Average Weekly Circulation (2005)	3,873	0	3,873
Average Daily Circulation (2005)			906

*Estimated station totals are sums of the Nielsen TV and Cable TV household estimates for each county in which the station registers viewing of more than 5% as per the Nielsen Survey Methods.

WNNE-DT

Ch. 25

Network Service: NBC.

Grantee: Hearst-Argyle Stations Inc., Box 1800, Raleigh, NC 27602.

Studio: 203 De Witt Drive, White River Junction, VT 05001.

Mailing Address: Box 1310, White River Junction, VT 05001.

Phone: 802-295-3100. **Fax:** 802-295-3983.

Web Site: <http://www.wnne.com>

Technical Facilities: Channel No. 25 (536-542 MHz). Authorized power: 117-kw max. visual. Antenna: 2136-ft above av. terrain, 267-ft. above ground, 3127-ft. above sea level.

Latitude	43°	26'	15"
Longitude	72°	27'	08"

Note: Latitude and longitude coordinates shown are based on the North American Datum of 1927 (NAD 27) as currently required by the Mass Media Bureau of the FCC.

Ownership: Hearst-Argyle Television Inc. (Group Owner).

Represented (sales): Eagle Television Sales.

Personnel:

Paul Sands, President & General Manager.

Bruce Lawson, General Sales Manager.

Pete James, Local Sales Manager.

Andrew Wormser, News Director.

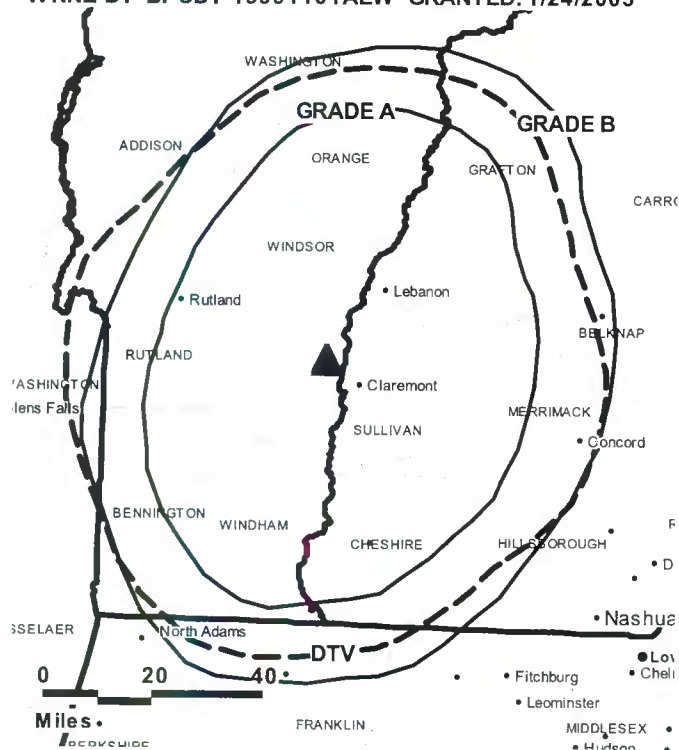
Andrew Lombard, Chief Engineer.

Doug Johnson, Business Manager.

Jim Gratton, Production Manager.

Laura Lareau, Traffic Manager.

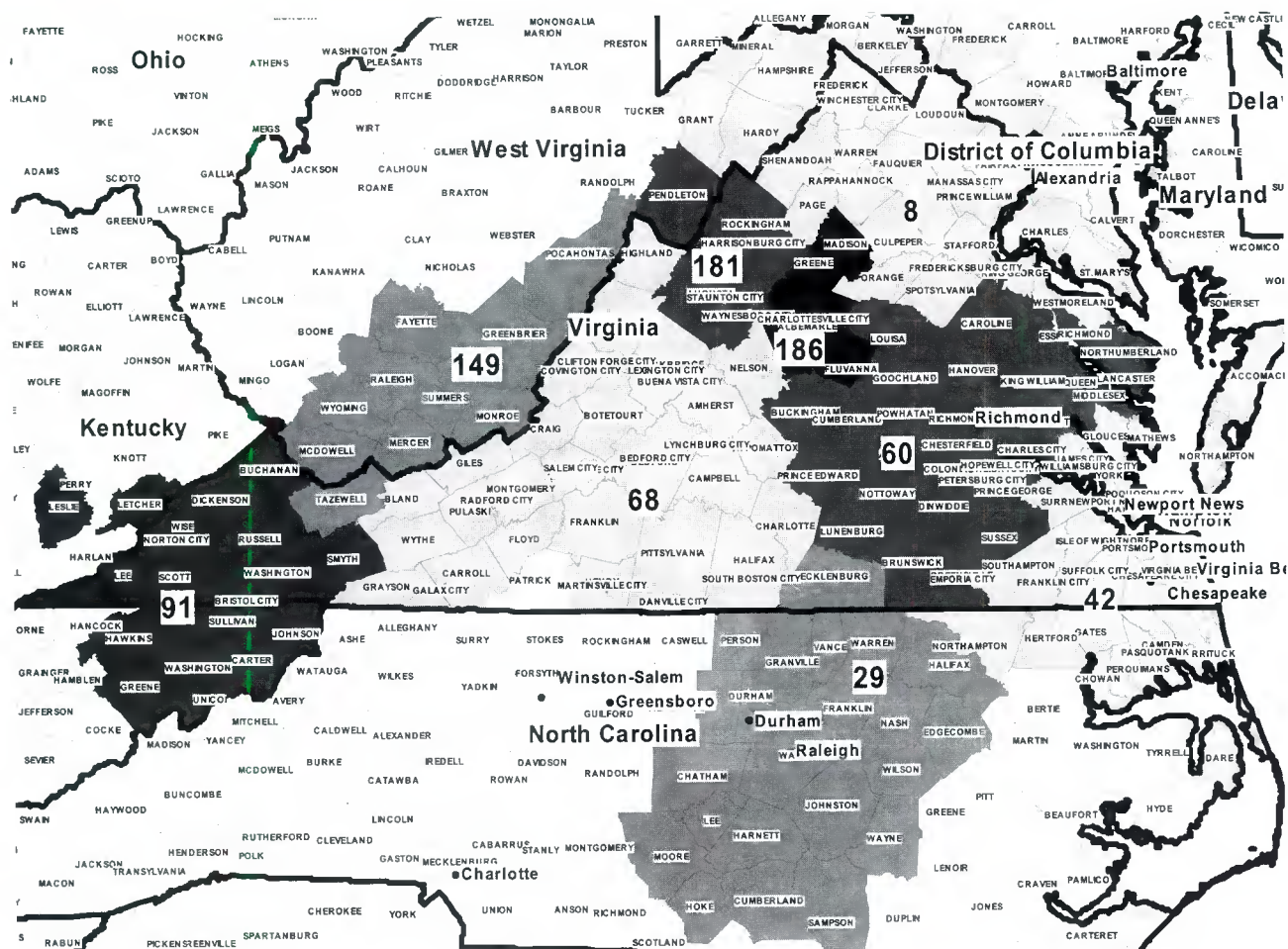
WNNE-DT BPCDT-19991101AEW GRANTED: 1/24/2003



© 2006 Warren Communications News

City of License: Hartford. **Station DMA:** Burlington, VT-Plattsburgh, NY. **Rank:** 90.

Nielsen Data: Not available.



© 2006 Warren Communications News

MARKET	NIelsen DMA TV HOUSEHOLDS	RANK	MARKET AREA COMMERCIAL STATIONS
Washington, DC (Hagerstown, MD)	2,252,550	8	WBDC-DT (51); WBDC-TV (50); WDCA (20); WDCA-DT (35); WFDC-DT (15); WFDC-TV (14); WHAG-DT (55); WHAG-TV (25); WJAL (68); WJLA-DT (39); WJLA-TV (7); WPXW (66); WPXW-DT (43); WRC-DT (48); WRC-TV (4); WTTG (5); WTTG-DT (36); WUSA (9); WUSA-DT (34); WWPX (60); WWPX-DT (12)
Raleigh-Durham (Fayetteville), NC	985,200	29	WFPX (62); WFPX-DT (36); WLFL (22); WLFL-DT (57); WNCN (17); WNCN-DT (55); WRAL-DT (53); WRAL-TV (5); WRAY-DT (42); WRAY-TV (30); WRZ (50); WRZ-DT (49); WRDC (28); WRDC-DT (27); WRPX (47); WRPX-DT (15); WTVD (11); WTVD-DT (52); WUVC-DT (38); WUVC-TV (40)
Norfolk-Portsmouth-Newport News, VA	704,810	42	WAVY-DT (31); WAVY-TV (10); WGNT (27); WGNT-DT (50); WPXV (49); WPXV-DT (46); WSKY-TV (4); WTKR (3); WTKR-DT (40); WTVZ-DT (38); WTVZ-TV (33); WVBT (43); WVBT-DT (29); WVEC-DT (41); WVEC-TV (13)
Richmond-Petersburg, VA	510,770	60	WRIC-DT (22); WRIC-TV (8); WRLH-DT (26); WRLH-TV (35); WTVR-DT (25); WTVR-TV (6); WUPV (65); WUPV-DT (47); WWBT (12); WWBT-DT (54)
Roanoke-Lynchburg, VA	440,390	68	WDBJ (7); WDBJ-DT (18); WDRL-DT (41); WDRL-TV (24); WFXR-DT (17); WFXR-TV (27); WJPR (21); WJPR-DT (20); WPXK (38); WPXK-DT (36); WSET-DT (56); WSET-TV (13); WSLS-DT (30); WSLS-TV (10)
Tri-Cities (Bristol, VA-Kingsport-Johnson City, TN)	323,690	91	WCYB-DT (28); WCYB-TV (5); WEMT (39); WEMT-DT (38); WJHL-DT (58); WJHL-TV (11); WKPT-DT (27); WKPT-TV (19); WLFG (68); WLFG-DT (49)
Bluefield-Bleckley-Oak Hill, WV	145,850	149	WLFB (40); WLFB-DT (14); WOAY-DT (50); WOAY-TV (4); WVNS-TV (59); WVVA (6); WVVA-DT (46)
Harrisonburg, VA	85,870	181	WHSV-DT (49); WHSV-TV (3)
Charlottesville, VA	69,750	186	WCAV (19); WVIR-DT (32); WVIR-TV (29)

(Continued on next page)

Virginia ***Digital*** Station Totals as of October 1, 2005

	VHF	UHF	TOTAL
Commercial Television	0	25	25
Educational Television	2	9	11
	2	34	36

Virginia Analog Station Totals as of October 1, 2005

	VHF	UHF	TOTAL
Commercial Television	11	15	26
Educational Television	0	11	11
	11	26	37

WFDC-DT
(formerly WTMW-DT)
Ch. 15

Network Service: TEL.

Grantee: WTMW License Partnership GP, 1999 Avenue of the Stars, Suite 3050, Los Angeles, CA 90067.

Studio: 962 Wayne Ave., Suite 900, Silver Spring, Md 20910.

Mailing Address: 962 Wayne Ave., Suite 900, Silver Spring, MD 20910.

Phone: 301-589-0030. **Fax:** 301-495-9556.

Technical Facilities: Channel No. 15 (476-482 MHz). Authorized power: 900-kw max. visual. Antenna: 568-ft above av. terrain, 410-ft. above ground, 797-ft. above sea level.

Latitude	38°	56'	24"
Longitude	77°	004'	54"

Note: Latitude and longitude coordinates shown are based on the North American Datum of 1927 (NAD 27) as currently required by the Mass Media Bureau of the FCC.

Ownership: Univision Communications Inc. (Group Owner).

Began Operation: Station operating under Special Temporary Authority at 82-kw max. visual; no on-air date

Personnel:

Rolo Duartez, Acting General Manager.

Rudy Guernica, Station Manager & General Sales Manager.

Oscar Rodriguez, Local Sales Manager.

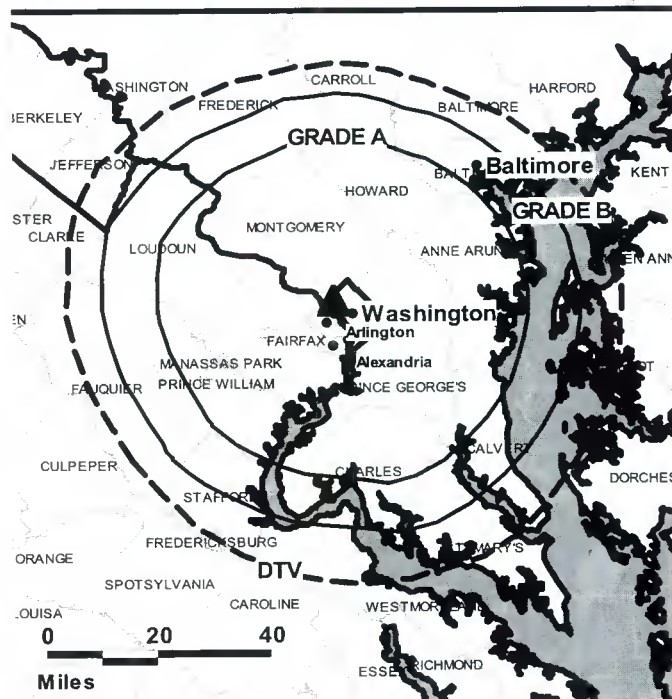
Eydie Palmieri, National Sales Manager.

Fred Willard, Chief Engineer.

Mini Capers, Business Manager.

Ermelinda Guevara, Traffic Manager.

WFDC-DT BPCDT-19991028ADH GRANTED: 11/5/2004



© 2006 Warren Communications News

City of License: Arlington. **Station DMA:** Washington, DC (Hagerstown, MD).

Rank: 8.

Nielsen Data: Not available.

Circulation © 2005 Nielsen. Coverage based on Nielsen study.

*Estimated station totals are sums of the Nielsen TV and Cable TV household estimates for each county in which the station registers viewing of more than 5% as per the Nielsen Survey Methods.

WUPV
Ch. 65
Network Service: UPN.

Licensee: TV 65 Broadcasting LC, Box 549, Hampton, VA 23669.

Studio: 3914 Wistar Rd., Richmond, VA 23228.

Mailing Address: 3914 Wistar Rd., Richmond, VA 23228-2815.

Phone: 804-672-6565. **Fax:** 804-672-6571.

E-mail: gwalsh@upnrichmond.com

Web Site: http://www.upnrichmond.com

Technical Facilities: Channel No. 65 (776-782 MHz). Authorized power: 2690-kw max. visual. Antenna: 860-ft above av. terrain, 869-ft. above ground, 968-ft. above sea level.

Latitude	37°	44'	32"
Longitude	77°	15'	18"

Transmitter: Hanover County.

Digital Facilities: Channel No. 47 (668-674 MHz). Power: 1000-kw max. visual. Antenna: 817-ft above av. terrain, 830-ft. above ground.

Latitude	37°	44'	31"
Longitude	77°	15'	15"

FCC Digital File Number: BPCDT-19990928AAL. Granted: March 07, 2001.

Note: Latitude and longitude coordinates shown are based on the North American Datum of 1927 (NAD 27) as currently required by the Mass Media Bureau of the FCC.

Ownership: Lockwood Broadcasting Inc. (Group Owner).

Began Operation: March 9, 1990. Sale to Bell Broadcasting by Christel Broadcasting approved by FCC February 7, 1997. Sale to present owner by Bell Broadcasting approved by FCC June 18, 1997.

Represented (sales): Blair Television.

Represented (engineering): Smith & Fisher.

Personnel:
Gerald Walsh, General Manager.

John Rezabeck, General Sales Manager.

Rodney Bryant, Local Sales Manager.

Ryan Harris, National Sales Manager.

Bob Pectelidis, Corporate Director of Engineering.

Jeremy Bradbury, Chief Engineer.

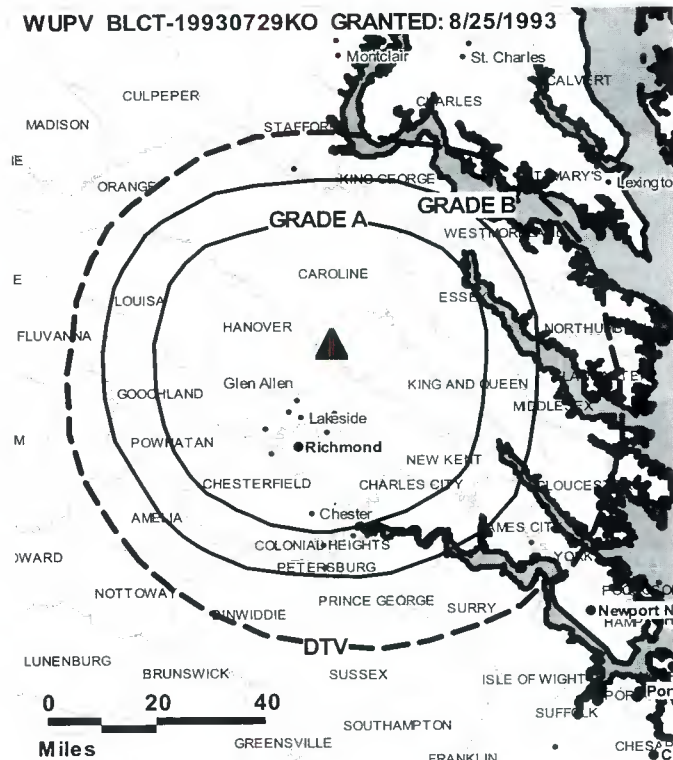
Tiffany Humphrey, Traffic Manager & Business Manager.

Steve Wasilik, Program & Promotion Director.

Danny Woodruff, Operations & Production.

Blake Peddicord, Research Director.

Ward Howarth, Creative Services Director.

WUPV BLCT-19930729KO GRANTED: 8/25/1993


© 2006 Warren Communications News

Rates: On request.

City of License: Ashland. **Station DMA:** Richmond-Petersburg, VA. **Rank:** 60.

Circulation © 2005 Nielsen. Coverage based on Nielsen study.

GrandTotal	Cable TV Households	Non-cable TV Households	Total TV Households
Estimated Station Totals *	307,440	180,650	488,090
Average Weekly Circulation (2005)	92,623	38,428	131,051
Average Daily Circulation (2005)			50,753
Station DMA Total	Cable TV Households	Non-cable TV Households	Total TV Households
Estimated Station Totals *	301,630	168,960	470,590
Average Weekly Circulation (2005)	92,083	36,639	128,722
Average Daily Circulation (2005)			50,196
Other DMA Total	Cable TV Households	Non-cable TV Households	Total TV Households
Estimated Station Totals *	5,810	11,690	17,500
Average Weekly Circulation (2005)	540	1,789	2,329
Average Daily Circulation (2005)			557

*Estimated station totals are sums of the Nielsen TV and Cable TV household estimates for each county in which the station registers viewing of more than 5% as per the Nielsen Survey Methods.

WUPV-DT

Ch. 47

Network Service: UPN.

Grantee: TV 65 Broadcasting LC, 220 Salters Creek Rd., Hampton, VA 23661.

Studio: 3914 Wistar Rd., Richmond, VA 23228.

Mailing Address: 3914 Wistar Rd., Richmond, VA 23228-2815.

Phone: 804-672-6565. **Fax:** 804-672-6571.

E-mail: gwalsh@upnrichmond.com

Web Site: <http://www.upnrichmond.com>

Technical Facilities: Channel No. 47 (668-674 MHz). Authorized power: 1000-kw max. visual. Antenna: 817-ft above av. terrain, 830-ft. above ground.

Latitude	37°	44'	31"
Longitude	77°	15'	15"

Note: Latitude and longitude coordinates shown are based on the North American Datum of 1927 (NAD 27) as currently required by the Mass Media Bureau of the FCC.

Ownership: Lockwood Broadcasting Inc. (Group Owner).

Began Operation: Station operating under Special Temporary Authority at 9.2-kw max. visual; no on-air date.

Represented (sales): Blair Television.

Personnel:

Gerald Walsh, General Manager.

John Rezabeck, General Sales Manager.

Rodney Bryant, Local Sales Manager.

Ryan Harris, National Sales Manager.

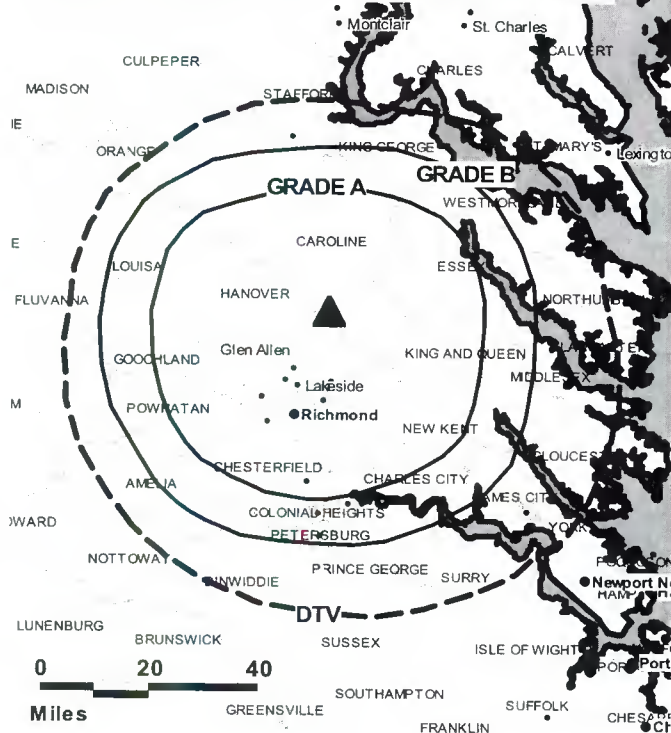
Bob Pectelidis, Corporate Director of Engineering.

Jeremy Bradbury, Chief Engineer.

Tiffany Humphrey, Business & Traffic Manager.

Steve Wasilik, Program & Promotion Director.

WUPV-DT BPCDT-19990928AAL GRANTED: 3/7/2001



© 2006 Warren Communications News

Danny Woodruff, Operations & Production Manager.

Blake Peddicord, Research Director.

Ward Howarth, Creative Director.

City of License: Ashland. **Station DMA:** Richmond-Petersburg, VA. **Rank:** 60.

Nielsen Data: Not available.

WCYB-DT
Ch. 28

Network Service: WBN, NBC.

Licensee: BlueStone License Holdings Inc., 8802 Shannon Way, Wichita, KS 67206.

Studio: 101 Lee St., Bristol, VA 24201.

Mailing Address: 101 Lee St., Bristol, VA 24201.

Phone: 276-645-1555. **Fax:** 276-645-1513.

E-mail: info@wcyb.tv; jbowman@wcyb.tv

Web Site: http://www.wcyb.com

Technical Facilities: Channel No. 28 (554-560 MHz). Authorized power: 182.5-kw max. visual. Antenna: 2484-ft above av. terrain, 394-ft. above ground, 4606-ft. above sea level.

Latitude	36°	26'	57.80"
Longitude	82°	006'	29.20"

Note: Latitude and longitude coordinates shown are based on the North American Datum of 1927 (NAD 27) as currently required by the Mass Media Bureau of the FCC.

Ownership: BlueStone TV Holdings Inc. (Group Owner).

Represented (legal): Hogan & Hartson LLP.

Represented (sales): Petry Television Inc.

Personnel:

Jim Martin, General Manager.

Jim Bowman, Sales Manager.

Edward Edens, Local Sales Director.

Steve Hawkins, News Manager.

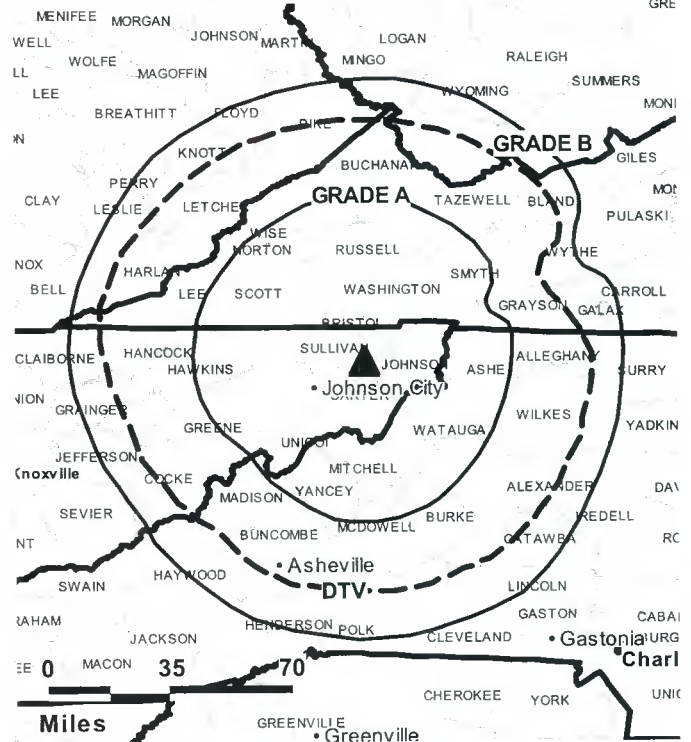
Tom Cupp, Engineering Manager.

Nancy Booher, Interim Accounting Manager.

Cheryl Stout, Program Manager & Traffic Manager.

Tony Venable, Promotion & Production Manager.

WCYB-DT BMPCDT-20020808AAK GRANTED: 12/9/2002



© 2006 Warren Communications News

Rates: On request.

City of License: Bristol.

Station DMA: Tri-Cities (Bristol, VA-Kingsport-Johnson City, TN). **Rank:** 91.

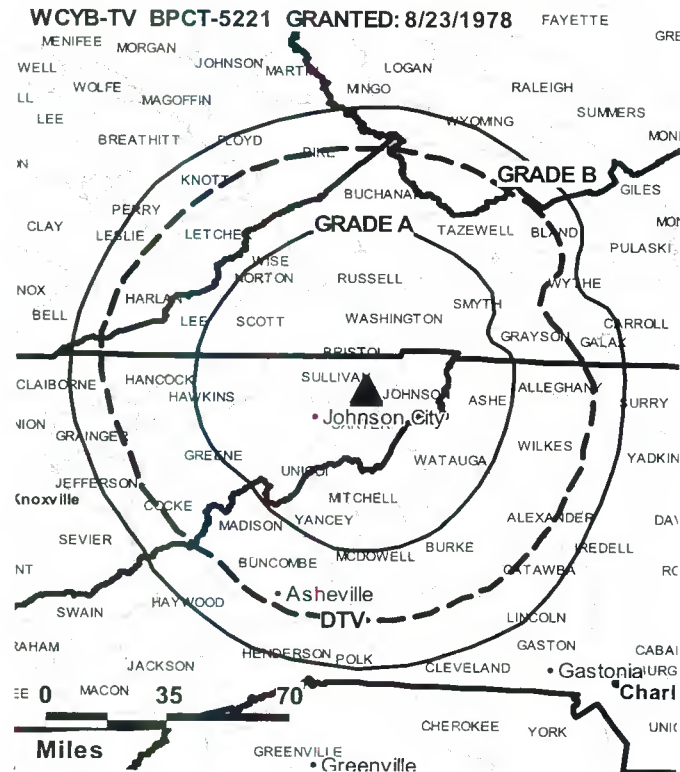
Nielsen Data: Not available.

WCYB-TV**Ch. 5****Network Service:** NBC.**Licensee:** BlueStone License Holdings Inc., 8802 Shannon Way, Wichita, KS 67206.**Studio:** 101 Lee St., Bristol, VA 24201.**Mailing Address:** 101 Lee St., Bristol, VA 24201.**Phone:** 276-645-1555. **Fax:** 276-645-1513.**E-mail:** jbowman@wcyb.tv; info@wcyb.tv**Web Site:** http://www.wcyb.com**Technical Facilities:** Channel No. 5 (76-82 MHz). Authorized power: 71.7-kw visual, aural. Antenna: 2431-ft above av. terrain, 341-ft. above ground, 4554-ft. above sea level.

Latitude	36°	26'	57"
Longitude	82°	006'	30"

Digital Facilities: Channel No. 28 (554-560 MHz). Power: 182.5-kw max. visual. Antenna: 2484-ft above av. terrain, 394-ft. above ground, 4606-ft. above sea level.

Latitude	36°	26'	57.80"
Longitude	82°	006'	29.20"

Note: Latitude and longitude coordinates shown are based on the North American Datum of 1927 (NAD 27) as currently required by the Mass Media Bureau of the FCC.**Multichannel TV Sound:** Stereo only.**Satellite Earth Stations:** Transmitter Harris; Harris, 3-meter Ku-band; Comtech, 3.8-meter KC-band; Harris, 6.1-meter Ku-band; Harris, 6.1-meter C-band; Standard Communications, Harris receivers.**News Services:** Sports News Satellite, NBC News Channel, Conus, AP.**LMA:** Local marketing agreement with WKPT-TV (A), Kingsport, TN.**Ownership:** BlueStone TV Holdings Inc. (Group Owner).**Began Operation:** August 13, 1956. Sale to present owner by Lamco Communications Inc. approved by FCC April 29, 2004. Sale to Lamco Communications Inc. by Starr Broadcasting Group approved by FCC March 17, 1977 (Television Digest, Vol. 16:33). Sale to Starr by Robert H. Smith, J. Fey Rogers, Charles M. Gore & Harry M. Daniel approved by FCC November 12, 1970 (Vol. 10:6, 46).**Represented (sales):** Petry Television Inc.**Represented (legal):** Hogan & Hartson LLP.**Represented (engineering):** Cohen, Dippell & Everist PC.**Personnel:****Jim Martin**, General Manager.**Jim Bowman**, Sales Manager.**Edward Edens**, Local Sales Director.**Steve Hawkins**, News Manager.**Tom Cupp**, Engineering Manager.**Nancy Booher**, Interim Accounting Manager.**Cheryl Stout**, Program Manager & Traffic Manager.**Tony Venable**, Production & Promotion Manager.**WCYB-TV BPCT-5221 GRANTED: 8/23/1978**

© 2006 Warren Communications News

Rates: On request.**City of License:** Bristol.**Station DMA:** Tri-Cities (Bristol, VA-Kingsport-Johnson City, TN). **Rank:** 91.

Circulation © 2005 Nielsen. Coverage based on Nielsen study.

GrandTotal	Cable TV Households	Non-cable TV Households	Total TV Households
Estimated Station Totals *	300,570	126,990	427,560
Average Weekly Circulation (2005)	211,844	55,037	266,881
Average Daily Circulation (2005)			160,909
Station DMA Total	Cable TV Households	Non-cable TV Households	Total TV Households
Estimated Station Totals *	240,220	87,770	327,990
Average Weekly Circulation (2005)	185,961	51,081	237,042
Average Daily Circulation (2005)			148,193
Other DMA Total	Cable TV Households	Non-cable TV Households	Total TV Households
Estimated Station Totals *	60,350	39,220	99,570
Average Weekly Circulation (2005)	25,883	3,956	29,839
Average Daily Circulation (2005)			12,716

*Estimated station totals are sums of the Nielsen TV and Cable TV household estimates for each county in which the station registers viewing of more than 5% as per the Nielsen Survey Methods.

WCAV
Ch. 19

Network Service: CBS.

Grantee: Gray Television Licensee Inc., 1750 K St. NW, Suite 1200, Washington, DC 20005.

Mailing Address: Box 219, Keswick, VA 22947.

Phone: 540-832-2527.

E-mail: thamber@aol.com

Web Site: <http://www.wcav.com>

Technical Facilities: Channel No. 19 (500-506 MHz). Authorized power: 1000-kw max. visual, aural. Antenna: 1068-ft above av. terrain, 164-ft. above ground, 1619-ft. above sea level.

Latitude	37°	59'	03"
Longitude	78°	28'	52"

Note: Latitude and longitude coordinates shown are based on the North American Datum of 1927 (NAD 27) as currently required by the Mass Media Bureau of the FCC.

Ownership: Gray Television Inc. (Group Owner).

Began Operation: Sale to present owner by Charlottesville Broadcasting Corp. approved by FCC May 28, 2004. Transfer of control by Charlottesville Broadcasting Corp. from Susan M. Bechtel (25% to 2%) & Laurie G. Cole (25% to 0) to Margot Polivy (45% to 88%) & Marilyn Marcossan (5% to 10%) approved by FCC March 9, 2004. Station operating; no on-air date.

Represented (legal): Womble, Carlyle, Sandridge & Rice, PLLC.

Personnel:

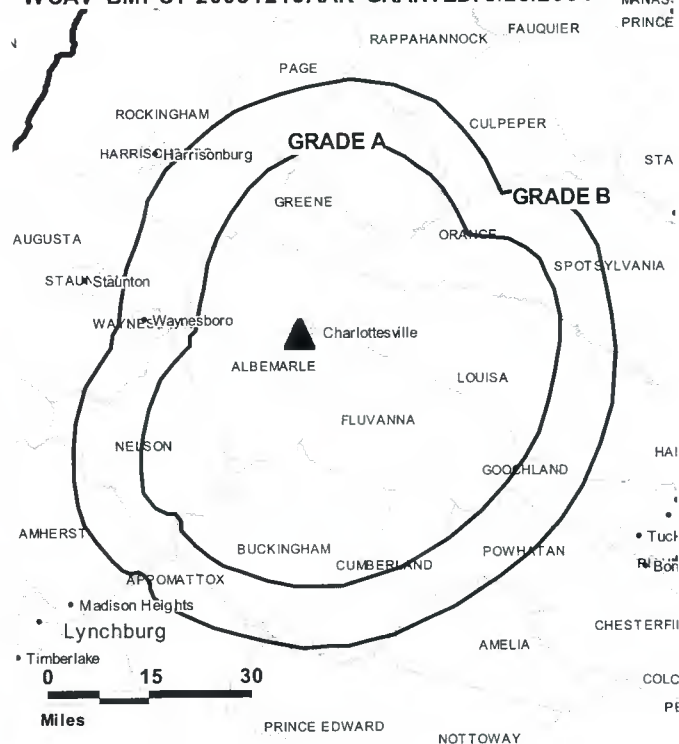
Paul Van Vleet, Director of Programming & Traffic Manager.

City of License: Charlottesville. **Station DMA:** Charlottesville, VA. **Rank:** 186.

Communications Daily

The Authoritative News Service of
Electronic Communications
For Information, call 800-771-9202

WCAV BMPCT-20031219AAK GRANTED: 5/28/2004



© 2006 Warren Communications News

Circulation © 2005 Nielsen. Coverage based on Nielsen study.

GrandTotal	Cable TV Households	Non-cable TV Households	Total TV Households
Estimated Station Totals *	41,650	32,970	74,620
Average Weekly Circulation (2005)	4,965	3,660	8,625
Average Daily Circulation (2005)			2,603
Station DMA Total	Cable TV Households	Non-cable TV Households	Total TV Households
Estimated Station Totals *	41,650	24,490	66,140
Average Weekly Circulation (2005)	4,965	2,961	7,926
Average Daily Circulation (2005)			2,430
Other DMA Total	Cable TV Households	Non-cable TV Households	Total TV Households
Estimated Station Totals *	0	8,480	8,480
Average Weekly Circulation (2005)	0	699	699
Average Daily Circulation (2005)			173

*Estimated station totals are sums of the Nielsen TV and Cable TV household estimates for each county in which the station registers viewing of more than 5% as per the Nielsen Survey Methods.

Virginia — Charlottesville

WVIR-DT Ch. 32

Network Service: NBC.

Grantee: Virginia Broadcasting Corp., 503 E. Market St., Box 769, Charlottesville, VA 22902.

Studio: 503 E. Market St., Charlottesville, VA 22902.

Mailing Address: Box 769, Charlottesville, VA 22902.

Phone: 434-220-2900; 540-886-0934 (Staunton).

Fax: 434-200-2903; 434-220-2904.

E-mail: jfernald@nbc29.com

Web Site: <http://www.nbc29.com>

Technical Facilities: Channel No. 32 (578-584 MHz). Authorized power: 993-kw max. visual, aural. Antenna: 1207-ft above av. terrain, 286-ft. above ground, 1758-ft. above sea level.

Latitude	37°	59'	02"
Longitude	78°	28'	53"

Note: Latitude and longitude coordinates shown are based on the North American Datum of 1927 (NAD 27) as currently required by the Mass Media Bureau of the FCC.

Ownership: Waterman Broadcasting Corp. (Group Owner).

Began Operation: October 15, 2002. Station operating under Special Temporary Authority at 6.5-kw max. visual.

Represented (sales): Continental Television Sales.

Personnel:

Harold B. Wright Jr., Vice President & General Manager.

Jim Fernald, General Sales Manager.

Rod Davis, Local Sales Manager.

Jay Urgo, National & Regional Sales Manager.

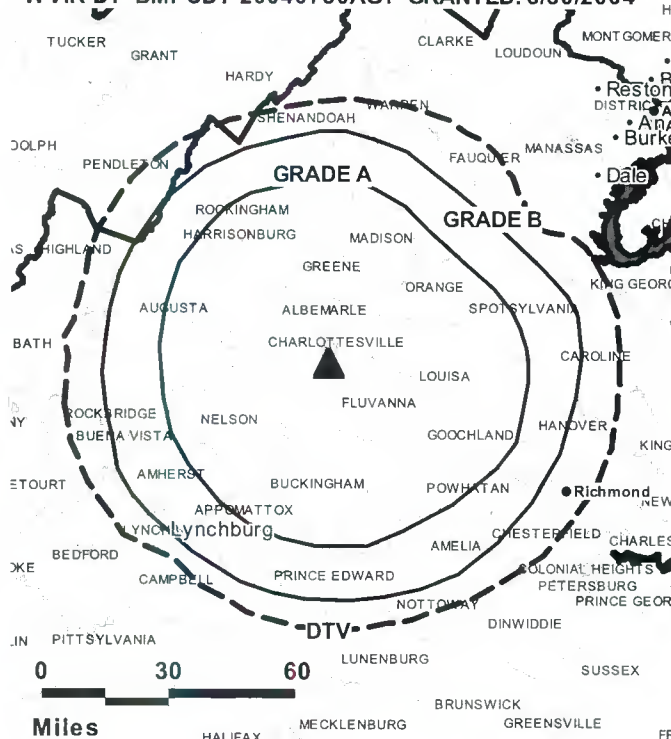
Dave Cupp, News Director.

Bob Jenkins, Chief Engineer.

Pam Mills, Business Manager.

Ben Moore, Program Director.

WVIR-DT BMPCDT-20040730AGY GRANTED: 8/30/2004



© 2006 Warren Communications News

Stephanie Deckard, Marketing Assistant.

Wade Nizidek, Production Coordinator.

Ralph Tobias, Creative Services Manager.

Beth Seaton, Traffic Manager.

City of License: Charlottesville. **Station DMA:** Charlottesville, VA. **Rank:** 186.

Nielsen Data: Not available.

WDRL-DT
Ch. 41

Network Service: UPN.

Licensee: Danville Television Partnership, Box 14005, Roanoke, VA 24038.

Studio: 5200 Airport Rd., Roanoke, VA 24014.

Mailing Address: Box 14005, Roanoke, VA 24038.

Phone: 540-366-2424. **Fax:** 540-366-7530.

E-mail: manager@wdrl-tv.com

Web Site: http://www.wdrl-tv.com

Technical Facilities: Channel No. 41 (632-638 MHz). Authorized power: 49.8-kw max. visual. Antenna: 351-ft above av. terrain, 174-ft. above ground.

Latitude	36°	30'	36"
Longitude	79°	28'	23"

Holds CP for change to 200-kw max. visual, 1088-ft above av. terrain, 80-ft. above ground, 1940-ft. above sea level; lat. 37° 02' 10", long. 79° 32' 30", BMPCDT-20040702AEO.

Note: Latitude and longitude coordinates shown are based on the North American Datum of 1927 (NAD 27) as currently required by the Mass Media Bureau of the FCC.

Ownership: Melvin N. Eleazer, Debtor-in-Possession.

Began Operation: Station operating; no on-air date.

Personnel:

Melvin N. Eleazer, Chief Executive Officer & General Manager.

Lon Morilli, Station Manager.

Dave Ross, Sales & Traffic Manager.

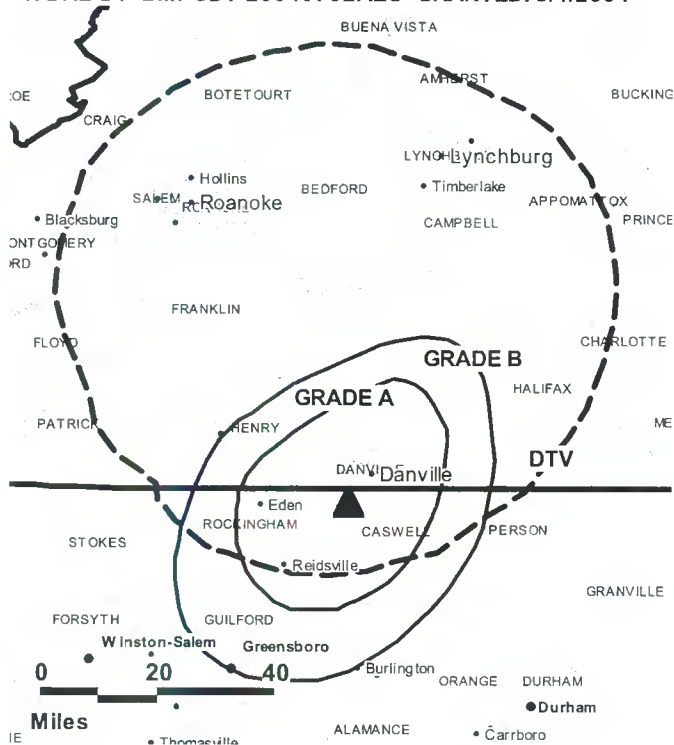
Larry Smith, National Sales Manager.

Dave Spruell, Chief Engineer.

Tammy Taylor, Business Manager.

Ken Kilinski, Promotion Director.

WDRL-DT BMPCDT-20040702AEO GRANTED: 8/4/2004



© 2006 Warren Communications News

Kevin Cook, Production Manager.

Nele Eleazer, Creative Services Director.

City of License: Danville. **Station DMA:** Roanoke-Lynchburg, VA. **Rank:** 68.

Nielsen Data: Not available.

WDRL-TV
Ch. 24

Network Service: UPN.

Licensee: Danville Television Partnership, Box 14005, Roanoke, VA 24038.

Studio: 5200 Airport Rd., Roanoke, VA 24014.

Mailing Address: Box 14005, Roanoke, VA 24038.

Phone: 540-366-2424. **Fax:** 540-366-7530.

E-mail: manager@wdrl-tv.com

Web Site: http://www.wdrl-tv.com

Technical Facilities: Channel No. 24 (530-536 MHz). Authorized power: 1142.6-kw max. visual. Antenna: 351-ft above av. terrain, 174-ft. above ground, 915-ft. above sea level.

Latitude	36°	30'	36"
Longitude	79°	28'	23"

Transmitter: 0.5-mi. S of NC Hwys. 29 & 1353, Old Post Office Bldg., Pelham.

Digital Facilities: Channel No. 41 (632-638 MHz). Power: 49.8-kw max. visual. Antenna: 351-ft above av. terrain, 174-ft. above ground.

Latitude	36°	30'	36"
Longitude	79°	28'	23"

FCC Digital File Number: BPCDT-19991028AEM. Granted: August 04, 2004.

Note: Latitude and longitude coordinates shown are based on the North American Datum of 1927 (NAD 27) as currently required by the Mass Media Bureau of the FCC.

Ownership: Melvin N. Eleazer, Debtor-in-Possession (Group Owner).

Began Operation: August 16, 1994. Bankruptcy court determined Caroline K. Powley never formed partnership with Eleazer. He was awarded full custody of station by court, proposed assignment to Eleazer was dismissed by FCC October 14, 1999.

Represented (legal): Denise B. Moline.

Personnel:

Mel Eleazer, Chief Executive Officer & General Manager.

Lon Morilli, Operations Manager.

Dave Ross, Traffic & Sales Manager.

Larry Smith, National Sales Manager.

Dave Spruell, Chief Engineer.

Tammy Taylor, Business Manager.

Ken Kilinski, Promotion Director.

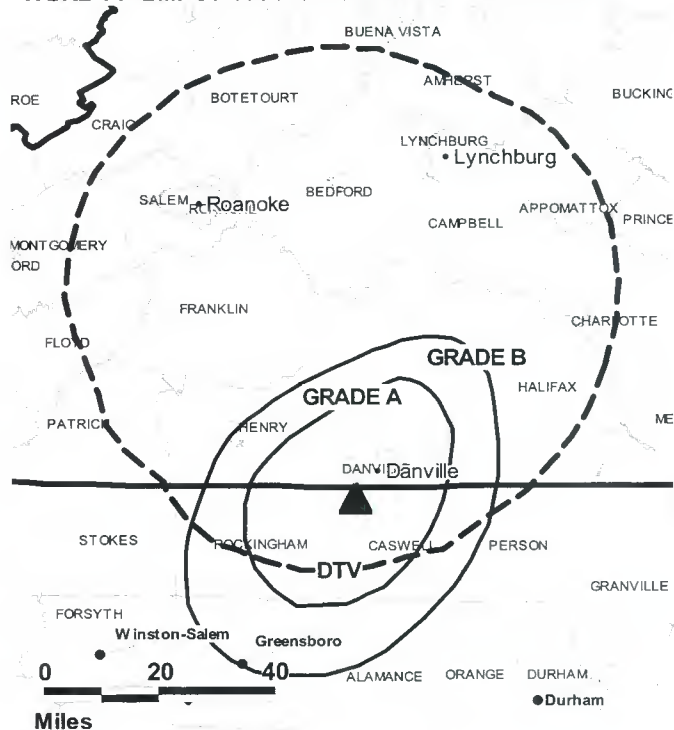
Kevin Cook, Production Manager.

Nele Eleazer, Creative Services Director.

Rates: On request.

City of License: Danville. **Station DMA:** Roanoke-Lynchburg, VA. **Rank:** 68.

WDRL-TV BMPCT-19930909KE GRANTED: 2/18/1994



© 2006 Warren Communications News

Circulation © 2005 Nielsen. Coverage based on Nielsen study.

GrandTotal	Cable TV Households	Non-cable TV Households	Total TV Households
Estimated Station Totals *	266,100	105,680	371,780
Average Weekly Circulation (2005)	39,104	8,333	47,437
Average Daily Circulation (2005)			9,823
Station DMA Total	Cable TV Households	Non-cable TV Households	Total TV Households
Estimated Station Totals *	221,210	105,680	326,890
Average Weekly Circulation (2005)	35,679	8,333	44,012
Average Daily Circulation (2005)			9,139
Other DMA Total	Cable TV Households	Non-cable TV Households	Total TV Households
Estimated Station Totals *	44,890	0	44,890
Average Weekly Circulation (2005)	3,425	0	3,425
Average Daily Circulation (2005)			684

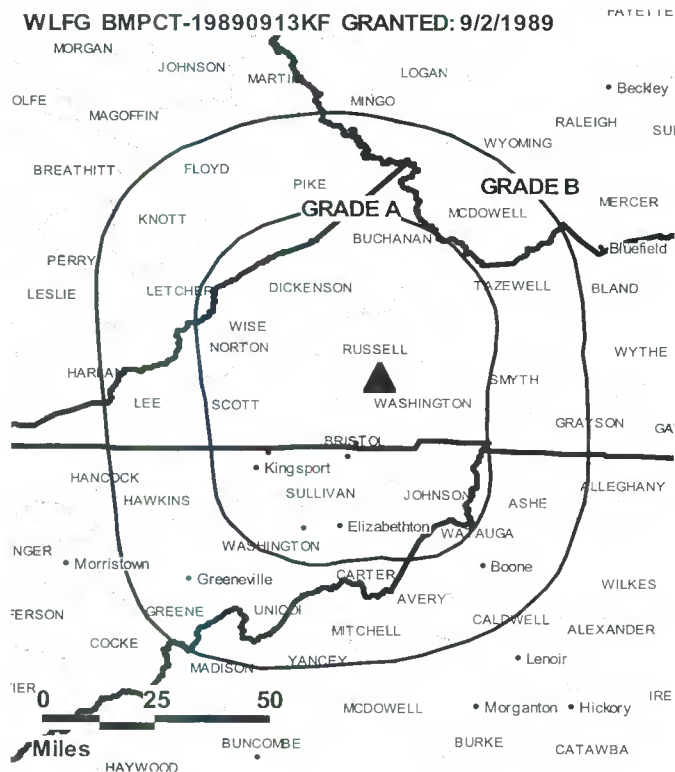
*Estimated station totals are sums of the Nielsen TV and Cable TV household estimates for each county in which the station registers viewing of more than 5% as per the Nielsen Survey Methods.

WLFG
Ch. 68**Network Service:** IND.**Licensee:** Living Faith Ministries, Rte. 460, Box 151, Vansant, VA 24656.**Studio:** 8594 Hidden Valley Rd., Abingdon, VA 24210.**Mailing Address:** Box 151, Vansant, VA 24656.**Phone:** 540-676-3806; 276-935-7850. **Fax:** 540-676-3572.**E-mail:** lisa@livingfaithtelevision.com**Technical Facilities:** Channel No. 68 (794-800 MHz). Authorized power: 1140-kw max. visual. Antenna: 2504-ft above av. terrain, 167-ft. above ground, 4348-ft. above sea level.

Latitude	36°	49'	47"
Longitude	82°	04'	45"

Transmitter: Clinch Mountain.**Digital Facilities:** Channel No. 49 (680-686 MHz). Power: 1000-kw max. visual. Antenna: 2172-ft above av. terrain, 167-ft. above ground.

Latitude	36°	49'	47"
Longitude	82°	04'	45"

FCC Digital File Number: BPCDT-19991029AGK. Granted: February 23, 2001.**Note:** Latitude and longitude coordinates shown are based on the North American Datum of 1927 (NAD 27) as currently required by the Mass Media Bureau of the FCC.**Ownership:** Living Faith Ministries Inc. (Group Owner).**Began Operation:** January 1, 1995. Transfer of control from Tookland Pentecostal Church to Living Faith Broadcasting Inc. approved by FCC March 31, 2005, but not yet consummated. Involuntary transfer of control to Official Board dismissed at filer's request December 3, 2004.**Represented (engineering):** Robert L. Littler II.**Personnel:****Michael Smith**, President.**Marvin W. McGeorge**, Sales Manager.**Chuck Britt**, Chief Engineer.**Freda Keene**, Chief Financial Officer.**Lisa Smith**, Promotion Director.**Sue Howington**, Traffic Manager.**Rates:** On request.**City of License:** Grundy.**Station DMA:** Tri-Cities (Bristol, VA-Kingsport-Johnson City, TN). **Rank:** 91.**WLFG BMPCT-19890913KF GRANTED: 9/2/1989**

© 2006 Warren Communications News

Circulation © 2005 Nielsen. Coverage based on Nielsen study.

GrandTotal	Cable TV Households	Non-cable TV Households	Total TV Households
Estimated Station Totals *	220,980	9,240	230,220
Average Weekly Circulation (2005)	17,746	741	18,487
Average Daily Circulation (2005)			4,419
Station DMA Total	Cable TV Households	Non-cable TV Households	Total TV Households
Estimated Station Totals *	193,490	9,240	202,730
Average Weekly Circulation (2005)	15,721	741	16,462
Average Daily Circulation (2005)			3,983
Other DMA Total	Cable TV Households	Non-cable TV Households	Total TV Households
Estimated Station Totals *	27,490	0	27,490
Average Weekly Circulation (2005)	2,025	0	2,025
Average Daily Circulation (2005)			436

*Estimated station totals are sums of the Nielsen TV and Cable TV household estimates for each county in which the station registers viewing of more than 5% as per the Nielsen Survey Methods.

WLFG-DT
Ch. 49

Network Service: IND.

Grantee: Living Faith Ministries Inc., Box 151, Vansant, VA 24656.

Studio: 8594 Hidden Valley Rd., Abingdon, VA 24210.

Mailing Address: Box 151, Vansant, VA 24656.

Phone: 540-676-3806. **Fax:** 540-676-3572.

E-mail: lisa@livingfaithtelevision.com

Technical Facilities: Channel No. 49 (680-686 MHz). Authorized power: 1000-kw max. visual. Antenna: 2172-ft above av. terrain, 167-ft. above ground.

Latitude	36°	49'	47"
Longitude	82°	04'	45"

Note: Latitude and longitude coordinates shown are based on the North American Datum of 1927 (NAD 27) as currently required by the Mass Media Bureau of the FCC.

Ownership: Living Faith Ministries Inc. (Group Owner).

Began Operation: Station operating under Special Temporary Authority at 250-kw max. visual; no on-air date

Personnel:

Michael D. Smith, President.

Marvin W. McGeorge, Sales Manager.

Chuck Britt, Chief Engineer.

Freda Keene, Chief Financial Officer.

Lisa Smith, Promotion Director.

Sue Howington, Traffic Manager.

City of License: Grundy.

Station DMA: Tri-Cities (Bristol, VA-Kingsport-Johnson City, TN). **Rank:** 91.

Nielsen Data: Not available.

WVEC-DT
Ch. 41

Network Service: ABC.

Licensee: WVEC Television Inc., 613 Woodis Ave., Norfolk, VA 23510.

Studios: 774 Settler's Landing Rd., Hampton, VA 23669; 613 Woodis Ave., Norfolk, VA 23510.

Mailing Address: 613 Woodis Ave., Norfolk, VA 23510.

Phone: 757-625-1313; 757-628-5888. **Fax:** 757-628-6530.

E-mail: lrobinson@wvec.com

Web Site: <http://www.wvec.com>

Technical Facilities: Channel No. 41 (632-638 MHz). Authorized power: 1000-kw max. visual. Antenna: 1129-ft above av. terrain, 1122-ft. above ground, 1145-ft. above sea level.

Latitude	36°	49'	00"
Longitude	76°	28'	06"

Transmitter: 5225 Nansemond Pkwy., Suffolk.

Note: Latitude and longitude coordinates shown are based on the North American Datum of 1927 (NAD 27) as currently required by the Mass Media Bureau of the FCC.

Multichannel TV Sound: Stereo only.

Ownership: Belo Corp. (Group Owner).

Began Operation: April 3, 2002. Standard and High Definition.

Represented (sales): TeleRep Inc.

Represented (engineering): Cohen, Dippell & Everist PC.

Personnel:

Mario A. Hewitt, President & General Manager.

Christopher Klein, Director of Sales & Marketing.

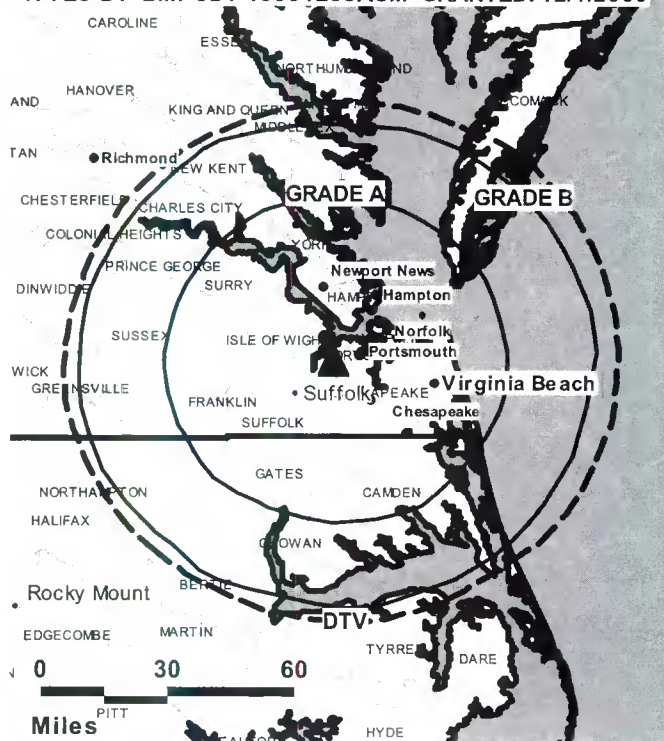
Cindy Dove, Local Sales Manager.

Michael Valentine, Executive News Director.

Peter Dennant, Engineering Director.

Chris Parker, Controller.

WVEC-DT BMPCDT-19991208ACM GRANTED: 12/1/2000



© 2006 Warren Communications News

Deb Shollenberger, Program Director.

Wendy Juren, Director of Community Marketing.

Greg Brauer, Production Manager.

Curtis Miles, Creative Services Manager.

City of License: Hampton. **Station DMA:** Norfolk-Portsmouth-Newport News, VA.

Rank: 42.

Nielsen Data: Not available.

WVEC-TV
Ch. 13
Network Service: ABC.

Licensee: WVEC Television Inc., 613 Woodis Ave., Norfolk, VA 23510.

Studios: 774 Settler's Landing Rd., Hampton, VA 23669; 613 Woodis Ave., Norfolk, VA 23510.

Mailing Address: 613 Woodis Ave., Norfolk, VA 23510.

Phone: 757-625-1313 (Hampton); 757-628-5888 (Norfolk).

Fax: 757-628-6530 (Norfolk).

E-mail: lrobinson@wvec.com

Web Site: http://www.wvec.com

Technical Facilities: Channel No. 13 (210-216 MHz). Authorized power: 177-kw visual, 31.6-kw aural. Antenna: 1191-ft above av. terrain, 1184-ft. above ground, 1207-ft. above sea level.

Latitude	36°	49'	00"
Longitude	76°	28'	06"

Transmitter: 5225 Nansemond Pkwy., Suffolk.

Digital Facilities: Channel No. 41 (632-638 MHz). Power: 1000-kw max. visual. Antenna: 1129-ft above av. terrain, 1122-ft. above ground, 1145-ft. above sea level.

Latitude	36°	49'	00"
Longitude	76°	28'	06"

FCC Digital File Number: BMPCDT-19991208ACM. Granted: December 01, 2000.

Note: Latitude and longitude coordinates shown are based on the North American Datum of 1927 (NAD 27) as currently required by the Mass Media Bureau of the FCC.

Multichannel TV Sound: Stereo only.

Satellite Earth Stations: Transmitter Harris; RCA, 3.7-meter Ku-band; Superior, 4.5-meter Ku-band; Andrew, 4.5-meter C-band; Andrew, 7.3-meter C-band; Scientific-Atlanta, 10-meter C-band; Standard Components, Scientific-Atlanta, RCA, Avantek receivers.

News Services: UPI, CNN Newsource, AP.

Ownership: Belo Corp. (Group Owner).

Begin Operation: September 19, 1953. Initial broadcasts were on Ch. 15; switched to Ch. 13 November 13, 1959. Sale to Corinthian Broadcasting by Thomas P. Chisman, et al., approved by FCC February 12, 1980 (Television Digest, Vol. 19:21). Sale to present owner by Corinthian Broadcasting approved by FCC November 29, 1983 (Vol. 23:20).

Represented (sales): TeleRep Inc.

Represented (legal): Wiley, Rein & Fielding.

Personnel:
Mario A. Hewitt, President & General Manager.

Cindy Dove, Local Sales Manager.

Michael Valentine, Executive News Director.

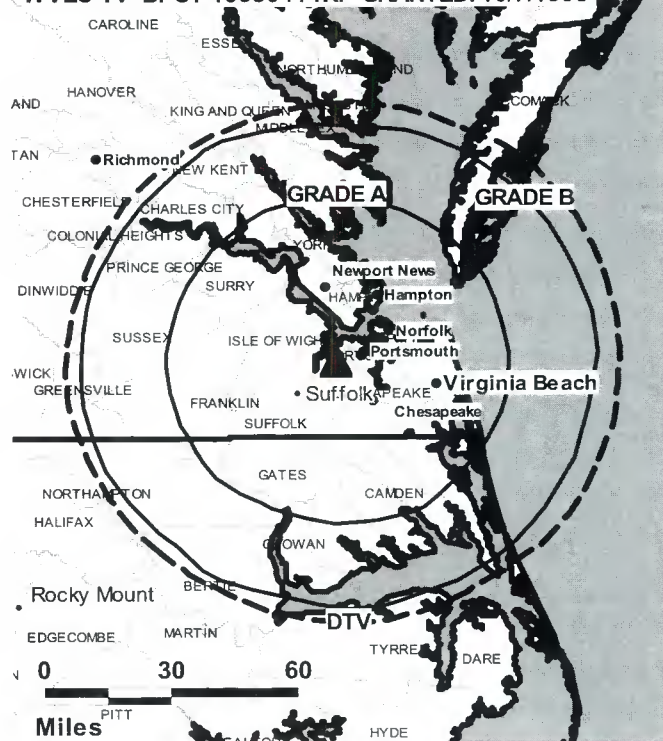
Peter D. Dennant Jr., Engineering Director.

Chris Parker, Controller.

Deb Shollenberger, Program Director.

Wendy Juren, Director of Community Marketing.

Christopher Klein, Director of Sales & Marketing.

WVEC-TV BPCT-19930414KF GRANTED: 10/7/1993


© 2006 Warren Communications News

Greg Brauer, Production Manager.

Curtis E. Miles, Creative Services Manager.

Rates: On request.

City of License: Hampton. **Station DMA:** Norfolk-Portsmouth-Newport News, VA.

Rank: 42.

Circulation © 2005 Nielsen. Coverage based on Nielsen study.

GrandTotal	Cable TV Households	Non-cable TV Households	Total TV Households
Estimated Station Totals *	534,370	180,110	714,480
Average Weekly Circulation (2005)	385,140	101,090	486,230
Average Daily Circulation (2005)			254,718
Station DMA Total	Cable TV Households	Non-cable TV Households	Total TV Households
Estimated Station Totals *	521,570	158,440	680,010
Average Weekly Circulation (2005)	382,086	98,950	481,036
Average Daily Circulation (2005)			252,490
Other DMA Total	Cable TV Households	Non-cable TV Households	Total TV Households
Estimated Station Totals *	12,800	21,670	34,470
Average Weekly Circulation (2005)	3,054	2,140	5,194
Average Daily Circulation (2005)			2,228

*Estimated station totals are sums of the Nielsen TV and Cable TV household estimates for each county in which the station registers viewing of more than 5% as per the Nielsen Survey Methods.

WHSV-DT

Ch. 49

Network Service: ABC.

Grantee: Gray Television Licensee Inc., 1750 K St. NW, Suite 1200, Washington, DC 20005.

Studios: 29 N. Central Ave., Staunton, VA 24401; 50 N. Main St., Harrisonburg, VA 22802.

Mailing Address: 50 N. Main St., Harrisonburg, VA 22802.

Phone: 540-433-9191. **Fax:** 540-433-4028.

E-mail: tmerritt@whsv.com

Web Site: http://www.whsv.com

Technical Facilities: Channel No. 49 (680-686 MHz). Authorized power: 88.2-kw max. visual. Antenna: 2119-ft above av. terrain, 315-ft. above ground.

Latitude	38°	36'	05"
Longitude	78°	37'	57"

Transmitter: Big Mountain, New Market.

Note: Latitude and longitude coordinates shown are based on the North American Datum of 1927 (NAD 27) as currently required by the Mass Media Bureau of the FCC.

Ownership: Gray Television Inc. (Group Owner).

Began Operation: Station operating under Special Temporary Authority at 65-kw max. visual; no on-air date.

Represented (legal): Wiley, Rein & Fielding.

Represented (sales): Continental Television Sales.

Personnel:

Tracey B. Jones, Vice President, General Manager & Program Director.

Benjamin Williams, Operations Manager & Chief Engineer.

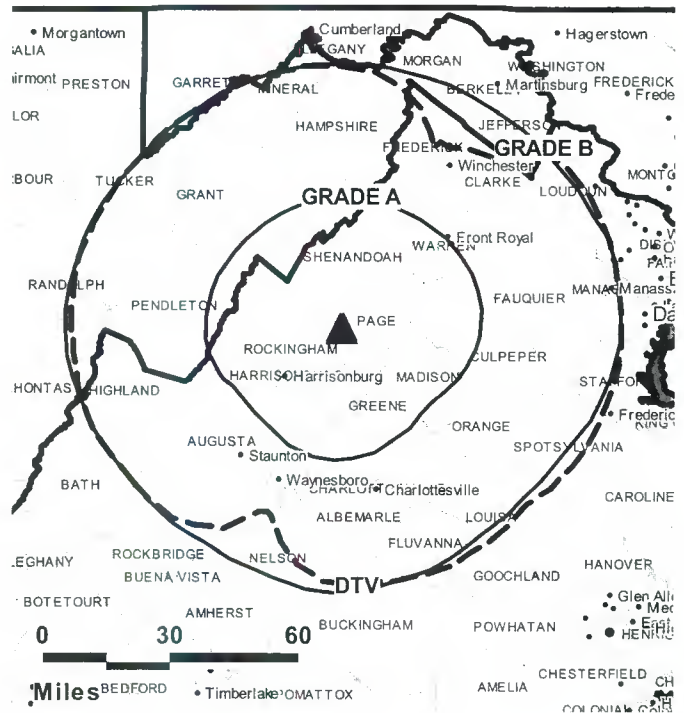
Tim Merritt, General Sales Manager.

Jamey Hansbrough, Local Sales Manager.

Van Hackett, News Director.

Brenda Brown, Business Manager.

WHSV-DT BPCDT-19991028ADT GRANTED: 12/14/2001 ADA



© 2006 Warren Communications News

Jeremy Harmon, Promotion, Creative Services & Production Manager.

Tina Wood, Traffic Manager.

Highest 30 Sec. Rate: \$400.

City of License: Harrisonburg. **Station DMA:** Harrisonburg, VA. **Rank:** 181.

Nielsen Data: Not available.

WHSV-TV**Ch. 3****Network Service:** ABC.**Licensee:** Gray Television Licensee Inc., 1750 K St. NW, Suite 1200, Washington, DC 20003.**Studios:** 29 N. Central Ave., Staunton, VA 24401; 50 N. Main St., Harrisonburg, VA 22802.**Mailing Address:** 50 N. Main St., Harrisonburg, VA 22802-0030.**Phone:** 540-433-9191. **Fax:** 540-433-4028.**E-mail:** tmerritt@whsv.com**Web Site:** http://www.whsv.com**Technical Facilities:** Channel No. 3 (60-66 MHz). Authorized power: 8.32-kw visual, 0.83-kw aural. Antenna: 2130-ft above av. terrain, 332-ft. above ground, 3287-ft. above sea level.

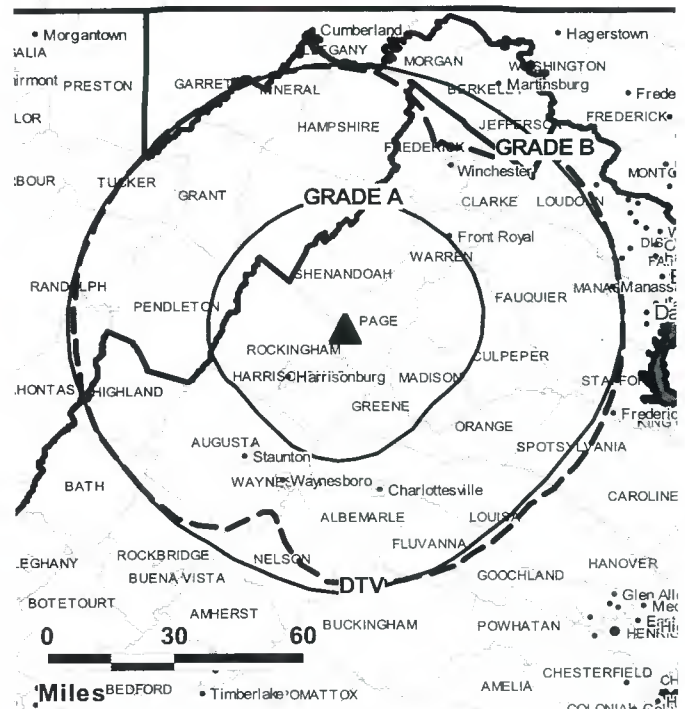
Latitude	38°	36'	05"
Longitude	78°	37'	57"

Transmitter: Big Mountain, New Market.**Digital Facilities:** Channel No. 49 (680-686 MHz). Power: 88.2-kw max. visual. Antenna: 2119-ft above av. terrain, 315-ft. above ground.

Latitude	38°	36'	05"
Longitude	78°	37'	57"

FCC Digital File Number: BPCDT-19991028ADT. Granted: December 14, 2001.**Note:** Latitude and longitude coordinates shown are based on the North American Datum of 1927 (NAD 27) as currently required by the Mass Media Bureau of the FCC.**Satellite Earth Stations:** Transmitter Harris; AFC, 3.6-meter C-band; DH Satellite, 3.7-meter KC-band; ChannelMaster, 3.7-meter C-band; Andrew, 4.7-meter C-band; ADM, 6.1-meter C-band; Standard Agile Omni, M/A-Com, Avantek receivers.**News Services:** AP, ABC NewsOne.**Ownership:** Gray Television Inc. (Group Owner).**Began Operation:** October 9, 1953. Sale to present owner by Benedek Broadcasting Co. LLC approved by FCC August 29, 2002 (Television Digest, Vol. 42:14). Sale to Benedek Broadcasting Co. LLC by Worrell Broadcasting approved by FCC November 5, 1986. Sale to Worrell Broadcasting by Gilmore Broadcasting approved by FCC January 15, 1976; transfer completed June 3, 1976. Sale to Gilmore Broadcasting by Evening Star and Hamilton Shea approved by FCC August 9, 1965 (Vol. 5:23, 33). Sale of 50% by Transcontinent Corp. & 1% by Hamilton Shea to the Evening Star Broadcasting Co. approved by FCC September 23, 1959 (Vol. 15:30, 32, 39). Sale to Transcontinent Corp. & Hamilton Shea as co-equal owners by Frederick L. Allman approved by FCC May 29, 1956 (Vol. 12:15, 22).**Represented (sales):** Continental Television Sales.**Represented (legal):** Wiley, Rein & Fielding.**Personnel:****Tracey Jones**, Vice President, General Manager & Program Director.**Ben Williams**, Chief Engineer & Operations Manager.**Tim Merritt**, General Sales Manager.**Jamey Hansbrough**, Local Sales Manager.**Van Hackett**, News Director.**Brenda Brown**, Business Manager.**WHSV-TV BMPCT-1171 GRANTED: 7/28/1953**

AD/



© 2006 Warren Communications News

Jeremy Harmon, Promotion, Creative Services & Production Director.**Tina Wood**, Traffic Manager.**Highest 30 Sec. Rate:** \$1500.**City of License:** Harrisonburg. **Station DMA:** Harrisonburg, VA. **Rank:** 181.

Circulation © 2005 Nielsen. Coverage based on Nielsen study.

GrandTotal	Cable TV Households	Non-cable TV Households	Total TV Households
Estimated Station Totals *	125,470	28,670	154,140
Average Weekly Circulation (2005)	55,248	12,430	67,678
Average Daily Circulation (2005)			35,852
Station DMA Total	Cable TV Households	Non-cable TV Households	Total TV Households
Estimated Station Totals *	54,600	28,670	83,270
Average Weekly Circulation (2005)	43,224	12,430	55,654
Average Daily Circulation (2005)			33,193
Other DMA Total	Cable TV Households	Non-cable TV Households	Total TV Households
Estimated Station Totals *	70,870	0	70,870
Average Weekly Circulation (2005)	12,024	0	12,024
Average Daily Circulation (2005)			2,659

*Estimated station totals are sums of the Nielsen TV and Cable TV household estimates for each county in which the station registers viewing of more than 5% as per the Nielsen Survey Methods.

WJPR

Ch. 21

(Satellite of WFXR-TV, Roanoke)

Network Service: FOX.

Licensee: Grant Broadcasting System II Inc., 915 Middle River Dr., Fort Lauderdale, FL 33304.

Studio: 1765 Airport Rd., Lynchburg, VA 24502.

Mailing Address: 2618 Colonial Ave. SW, Roanoke, VA 24015.

Phone: 540-344-2127 (Roanoke); 434-239-2700 (Lynchburg). Fax: 540-345-1912.

E-mail: kasper@fox2127.com

Web Site: http://www.fox2127.com

Technical Facilities: Channel No. 21 (512-518 MHz). Authorized power: 4207-kw max. visual, 421-kw aural. Antenna: 1640-ft above av. terrain, 886-ft. above ground, 2748-ft. above sea level.

Latitude 37° 19' 14"
Longitude 79° 37' 58.5"

Transmitter: Flat Top Mountain, Bedford County.

Digital Facilities: Channel No. 20 (506-512 MHz). Power: 400-kw max. visual. Antenna: 1641-ft above av. terrain, 689-ft. above ground.

Latitude 37° 19' 14"
Longitude 79° 37' 58"

FCC Digital File Number: BPCDT-19991028AFD. Granted: May 03, 2001.

Note: Latitude and longitude coordinates shown are based on the North American Datum of 1927 (NAD 27) as currently required by the Mass Media Bureau of the FCC.

Multichannel TV Sound: Stereo only.

Satellite Earth Stations: Transmitter Townsend; AFC, 3-meter Ku-band; Comtech, 5-meter C-band; Pinzone, M/A-Corn receivers.

Ownership: Grant Broadcasting Stations (Group Owner).

Began Operation: March 23, 1986.

Represented (sales): Blair Television.

Represented (legal): Wilkinson, Barker, Knauer & Quinn LLP.

Personnel:

Dave Bunnell, General Manager & General Sales Manager.

Thomas Grant, National Sales Manager.

Jennifer Waddell, News Director.

Steve Etherton, Chief Engineer.

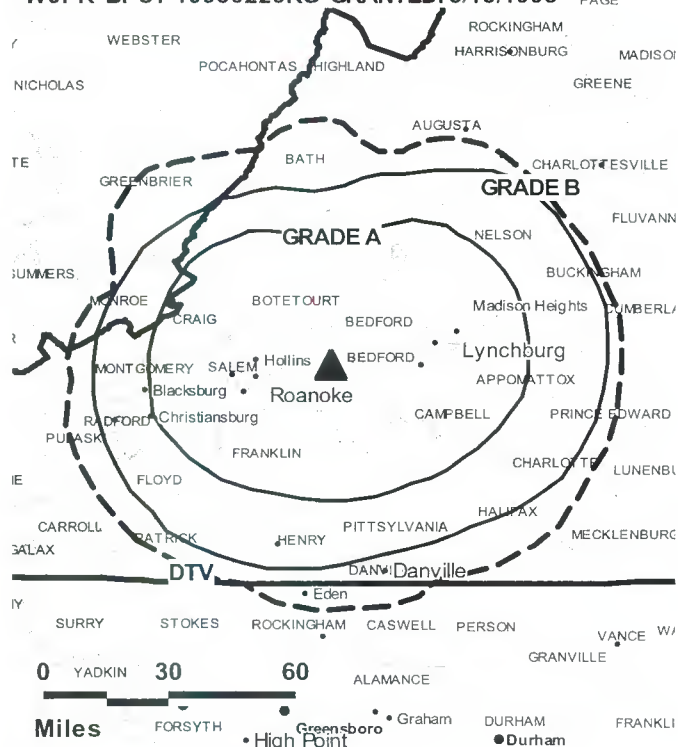
Judy Witt, Business Manager.

Kasper Hughes, Program Director.

Chris Holt, Promotion Director.

WJPR BPCT-19930226KG GRANTED: 5/13/1993

PAGE



© 2006 Warren Communications News

Mike Hanger, Production Manager.

Sherri Parrish, Traffic Director.

Rates: On request.

City of License: Lynchburg. Station DMA: Roanoke-Lynchburg, VA. Rank: 68.

Circulation © 2005 Nielsen. Coverage based on Nielsen study.

GrandTotal	Cable TV Households	Non-cable TV Households	Total TV Households
Estimated Station Totals *	55,050	90,280	145,330
Average Weekly Circulation (2005)	24,082	10,160	34,242
Average Daily Circulation (2005)			11,154

Station DMA Total	Cable TV Households	Non-cable TV Households	Total TV Households
Estimated Station Totals *	55,050	90,280	145,330
Average Weekly Circulation (2005)	24,082	10,160	34,242
Average Daily Circulation (2005)			11,154

*Estimated station totals are sums of the Nielsen TV and Cable TV household estimates for each county in which the station registers viewing of more than 5% as per the Nielsen Survey Methods.

WJPR-DT

Ch. 20

Network Service: FOX.

Grantee: Grant Broadcasting Systems II Inc., 915 Middle River Dr., Suite 406, Ft. Lauderdale, FL 33304.

Studio: 1765 Airport Rd., Lynchburg, VA 24502.

Mailing Address: Box 2127, Roanoke, VA 24009.

Phone: 540-344-2127 (Roanoke); 434-239-2700 (Lynchburg). **Fax:** 540-345-1912.

E-mail: kasper@fox2127.com

Web Site: http://www.fox2127.com

Technical Facilities: Channel No. 20 (506-512 MHz). Authorized power: 400-kw max. visual. Antenna: 1641-ft above av. terrain, 689-ft. above ground.

Latitude	37°	19'	14"
Longitude	79°	37'	58"

Note: Latitude and longitude coordinates shown are based on the North American Datum of 1927 (NAD 27) as currently required by the Mass Media Bureau of the FCC.

Ownership: Grant Broadcasting Stations (Group Owner).

Began Operation: March 1, 2002. Standard Definition. Station operating under Special Temporary Authority at 41-kw max. visual.

Personnel:

Dave Bunnell, General Manager & General Sales Manager.

Thomas Grant, National Sales Manager.

Jennifer Waddell, News Director.

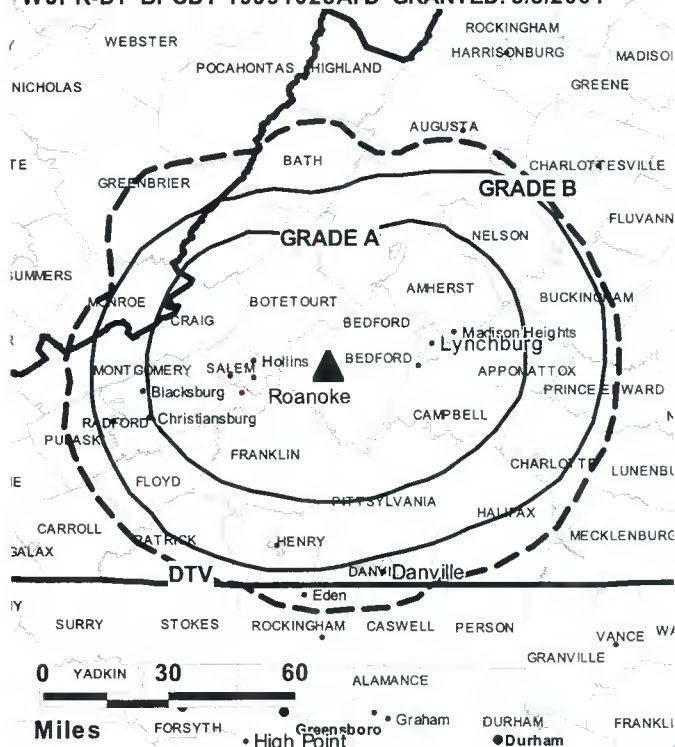
Steve Etherton, Chief Engineer.

Judy Witt, Business Manager.

Kasper Hughes, Program Director.

Chris Holt, Promotion Director.

WJPR-DT BPCDT-19991028AFD GRANTED: 5/3/2001



© 2006 Warren Communications News

Mike Hanger, Production Manager.

Sherri Parrish, Traffic Director.

City of License: Lynchburg. **Station DMA:** Roanoke-Lynchburg, VA. **Rank:** 68.

Nielsen Data: Not available.

WSET-DT
Ch. 56

Network Service: ABC.

Grantee: WSET Inc., Box 11588, Lynchburg, VA 24506-1588.

Studio: 2320 Langhome Rd., Lynchburg, VA 24501.

Mailing Address: Box 11588, Lynchburg, VA 24506-1588.

Phone: 434-528-1313. **Fax:** 434-847-8800.

E-mail: wset@wset.com

Web Site: http://www.wset.com

Technical Facilities: Channel No. 56 (722-728 MHz). Authorized power: 1000-kw max. visual. Antenna: 1889-ft above av. terrain, 1058-ft. above ground, 2976-ft. above sea level.

Latitude	37°	18'	54"
Longitude	79°	38'	06"

Requests modification of CP for change to 200-kw max. visual, 1865-ft above av. terrain, 1035-ft. above ground, 2954-ft. above sea level; BMPCDT-20050630AEQ.

Note: Latitude and longitude coordinates shown are based on the North American Datum of 1927 (NAD 27) as currently required by the Mass Media Bureau of the FCC.

News Services: ABC NewsOne, AP, CNN.

Ownership: Allbritton Communications Co. (Group Owner).

Began Operation: May 1, 2002.

Represented (sales): Continental Television Sales.

Represented (legal): Hogan & Hartson LLP.

Represented (engineering): Cavell, Mertz & Davis Inc.

Personnel:

Randall Smith, President.

Douglas Daniel, Vice President, Broadcast Operations, & Engineering Director.

Susan Schamerhorn, General Sales Manager.

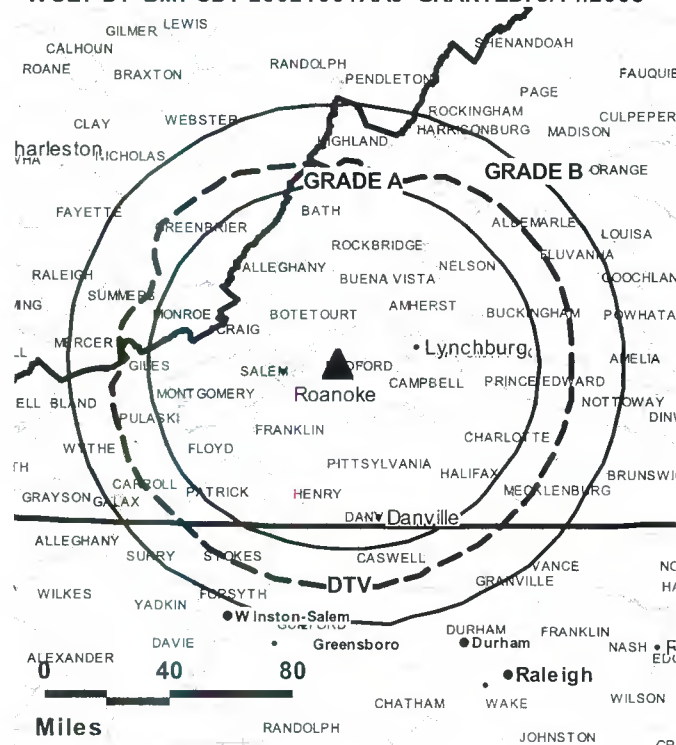
Linda Ottinger-Dinkle, Local Sales Manager.

Bruce Kirk, News Director.

Willis Little, Chief Engineer.

Carol Christensen, Finance Director.

WSET-DT BMPCDT-20021001AAJ GRANTED: 3/14/2003



© 2006 Warren Communications News

Debbie Coleman, Administration Director.

John Crumpler, Promotion, Audience Development & Graphic Arts Director.

K. C. Spiron, Production Manager.

Wade Campbell, Creative Services Director.

Dorothy Ballagh, Traffic Manager.

City of License: Lynchburg. **Station DMA:** Roanoke-Lynchburg, VA. **Rank:** 68.

Nielsen Data: Not available.

WSET-TV

Ch. 13

Network Service: ABC.

Licensee: WSET Inc., Box 11588, Lynchburg, VA 24506-1588.

Studio: 2320 Langhorne Rd., Lynchburg, VA 24501.

Mailing Address: Box 11588, Lynchburg, VA 24506-1588.

Phone: 434-528-1313. **Fax:** 434-847-0458.

E-mail: wset@wset.com

Web Site: http://www.wset.com

Technical Facilities: Channel No. 13 (210-216 MHz). Authorized power: 300-kw visual, 29.5-kw aural. Antenna: 1960-ft. above av. terrain, 1189-ft. above ground, 3149-ft. above sea level.

Latitude	37°	18'	54"
Longitude	79°	38'	06"

Transmitter: Thaxton Mountain, 15-mi. E of Roanoke.

Digital Facilities: Channel No. 56 (722-728 MHz). Power: 1000-kw max. visual. Antenna: 1889-ft. above av. terrain, 1058-ft. above ground, 2976-ft. above sea level.

Latitude	37°	18'	54"
Longitude	79°	38'	06"

FCC Digital File Number: BPCDT-19991028AAO. Granted: January 16, 2001.

Note: Latitude and longitude coordinates shown are based on the North American Datum of 1927 (NAD 27) as currently required by the Mass Media Bureau of the FCC.

Satellite Earth Stations: Transmitter Harris; Microdyne, 7-meter; Andrew, 7-meter; Microdyne, M/A-Com, Avantek receivers.

News Services: AP, ABC NewsOne.

Ownership: Allbritton Communications Co. (Group Owner).

Began Operation: February 8, 1953. Sale to present owner by Evening Star Broadcasting Co. approved by FCC May 5, 1976. Sale to Evening Star by Lynchburg Broadcasting Co. approved by FCC August 23, 1965 (Television Digest, Vol. 5:25, 35).

Represented (sales): Continental Television Sales.

Represented (legal): Hogan & Hartson LLP.

Represented (engineering): Jansky & Bailey.

Personnel:

Randall Smith, President.

Douglas Daniel, Vice President & Broadcast Operations & Engineering Director.

Susan Schamerhorn, General Sales Manager.

Linda Ottinger-Dinkle, Local Sales Manager.

Bruce Kirk, News Director.

Willis Little, Chief Engineer.

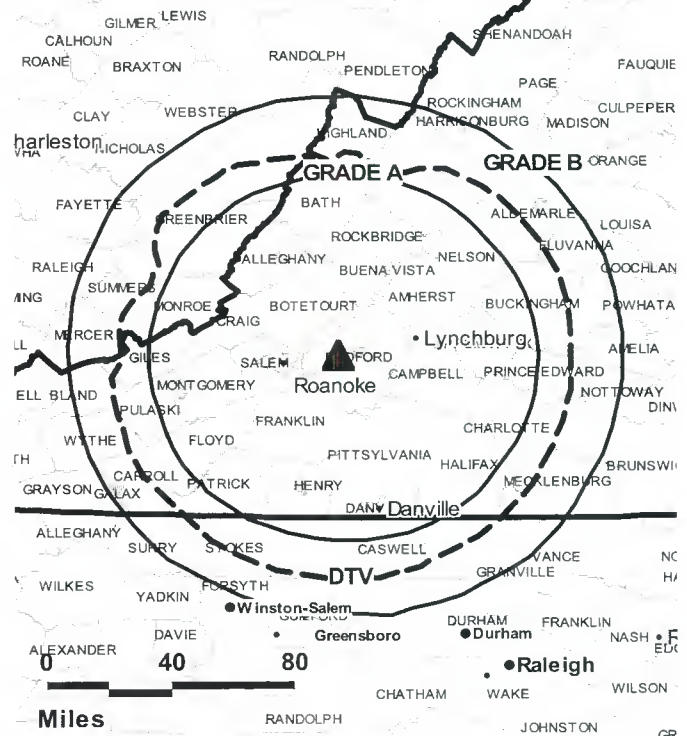
Carol Christenson, Finance Director.

Debbie Coleman, Administration Director.

John Crumpler, Audience Development & Graphic Arts & Promotions Director.

K.C. Spiron, Production Manager.

WSET-TV BMPCT-19810423KF GRANTED: 9/29/1981



© 2006 Warren Communications News

Wade Campbell, Creative Services Director.

Dorothy Ballagh, Traffic Manager.

Rates: On request.

City of License: Lynchburg. **Station DMA:** Roanoke-Lynchburg, VA. **Rank:** 68.

Circulation © 2005 Nielsen. Coverage based on Nielsen study.

GrandTotal	Cable TV Households	Non-cable TV Households	Total TV Households
Estimated Station Totals *	266,340	199,110	465,450
Average Weekly Circulation (2005)	171,695	91,343	263,038
Average Daily Circulation (2005)			129,148
Station DMA Total	Cable TV Households	Non-cable TV Households	Total TV Households
Estimated Station Totals *	245,290	175,290	420,580
Average Weekly Circulation (2005)	166,191	88,846	255,037
Average Daily Circulation (2005)			126,221
Other DMA Total	Cable TV Households	Non-cable TV Households	Total TV Households
Estimated Station Totals *	21,050	23,820	44,870
Average Weekly Circulation (2005)	5,504	2,497	8,001
Average Daily Circulation (2005)			2,927

*Estimated station totals are sums of the Nielsen TV and Cable TV household estimates for each county in which the station registers viewing of more than 5% as per the Nielsen Survey Methods.

WPXW
Ch. 66
Network Service: PAX.

Licensee: Paxson Washington License Inc., 601 Clearwater Park Rd., West Palm Beach, FL 33401.

Studio: 6199 Old Arrington Lane, Fairfax Station, VA 22039.

Mailing Address: 6199 Old Arrington Lane, Fairfax Station, VA 22039.

Phone: 703-503-7966. **Fax:** 703-503-1225.

Web Site: <http://www.pax.tv>
Technical Facilities: Channel No. 66 (782-788 MHz). Authorized power: 3400-kw max. visual, 500-kw aural. Antenna: 623-ft above av. terrain, 461-ft. above ground, 904-ft. above sea level.

Latitude	38°	47'	16"
Longitude	77°	19'	47"

Transmitter: 6110 Ox Rd., Fairfax Station.

Digital Facilities: Channel No. 43 (644-650 MHz). Power: 90-kw max. visual, aural. Antenna: 623-ft above av. terrain, 461-ft. above ground, 443-ft. above sea level.

Latitude	38°	47'	16"
Longitude	77°	19'	47"

FCC Digital File Number: BPCDT-990526KE. Granted: October 05, 2000.

Note: Latitude and longitude coordinates shown are based on the North American Datum of 1927 (NAD 27) as currently required by the Mass Media Bureau of the FCC.

Multichannel TV Sound: Stereo only.

Satellite Earth Stations: Transmitter Harris; Weatherscan, 2.3-meter Ku-band; DH Satellite, 2.5-meter KC-band; Weatherscan, 3-meter; DH Satellite, 5-meter KC-band; Weatherscan, 10-meter; Wegener receivers.

Ownership: Paxson Communications Corp. (Group Owner).

Began Operation: March 26, 1978.

Represented (legal): Wilmer, Cutler & Pickering.

Personnel:
Dorene Andrele, General Sales Manager.

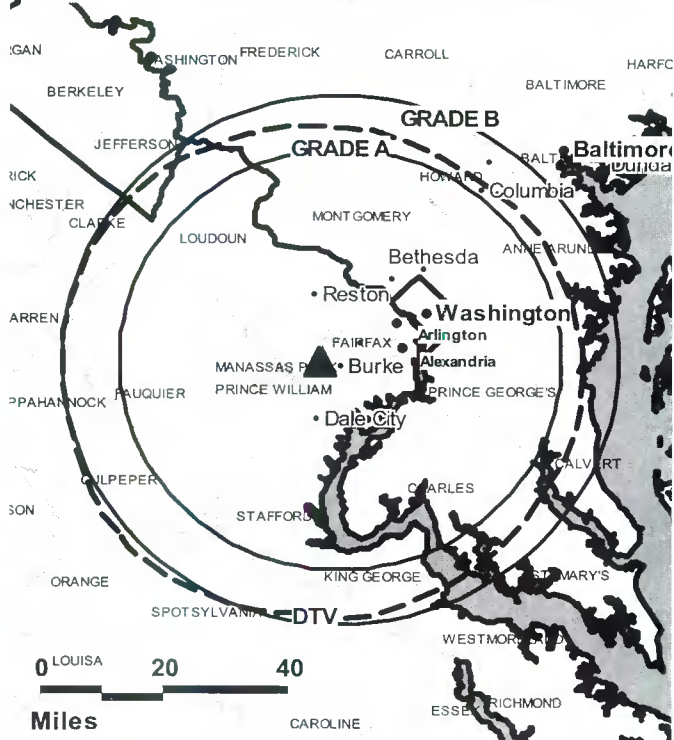
David Linnemeyer, Chief Engineer.

Fay Williams, Business Manager.

Tonya Lewis, Traffic Manager.

Rick Weed, Public Affairs Director.

Highest 30 Sec. Rate: \$505.

WPXW BPCT-19960516KF GRANTED: 10/25/1996


© 2006 Warren Communications News

City of License: Manassas. **Station DMA:** Washington, DC (Hagerstown, MD).

Rank: 8.

Circulation © 2005 Nielsen. Coverage based on Nielsen study.

GrandTotal	Cable TV Households	Non-cable TV Households	Total TV Households
Estimated Station Totals *	404,270	125,900	530,170
Average Weekly Circulation (2005)	27,697	8,027	35,724
Average Daily Circulation (2005)			7,128
Station DMA Total	Cable TV Households	Non-cable TV Households	Total TV Households
Estimated Station Totals *	404,270	125,900	530,170
Average Weekly Circulation (2005)	27,697	8,027	35,724
Average Daily Circulation (2005)			7,128

*Estimated station totals are sums of the Nielsen TV and Cable TV household estimates for each county in which the station registers viewing of more than 5% as per the Nielsen Survey Methods.

WPXW-DT

Ch. 43

Network Service: PAX.

Licensee: Paxson Washington License Inc., 601 Clearwater Park Rd., West Palm Beach, FL 33401.

Studio: 6199 Old Arrington Lane, Fairfax Station, VA 22039.

Mailing Address: 6199 Old Arrington Lane, Fairfax Station, VA 22039.

Phone: 703-503-7966. **Fax:** 703-503-1225.

Web Site: <http://www.pax.tv>

Technical Facilities: Channel No. 43 (644-650 MHz). Authorized power: 90-kw max. visual, aural. Antenna: 623-ft above av. terrain, 461-ft. above ground, 443-ft. above sea level.

Latitude	38°	47'	16"
Longitude	77°	19'	47"

Transmitter: 6110 Ox Rd. (Rte. 123), Fairfax Station.

Note: Latitude and longitude coordinates shown are based on the North American Datum of 1927 (NAD 27) as currently required by the Mass Media Bureau of the FCC.

Ownership: Paxson Communications Corp. (Group Owner).

Began Operation: April 18, 2001. Standard Definition.

Personnel:

Doreen Andrele, General Sales Manager.

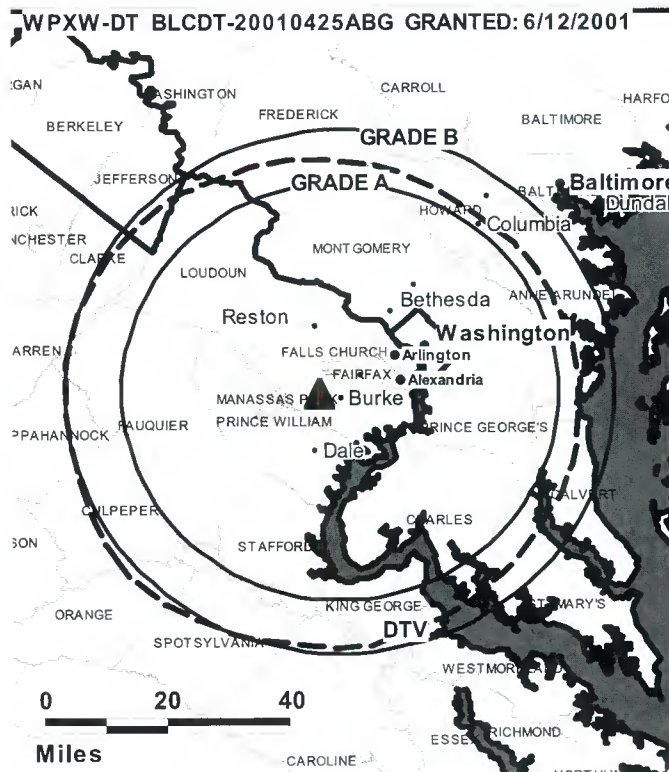
David Linnemeyer, Chief Engineer.

Fay Williams, Business Manager.

Tonya Lewis, Traffic Manager.

Rick Weed, Public Affairs Director.

Rates: On request.



© 2006 Warren Communications News

City of License: Manassas. **Station DMA:** Washington, DC (Hagerstown, MD).

Rank: 8.

Nielsen Data: Not available.

WPXV
Ch. 49
Network Service: PAX.

Licensee: Paxson Communications License Co. LLC, 601 Clearwater Park Rd., West Palm Beach, FL 33401.

Studio: 230 Clearfield Ave., Suite 104, Virginia Beach, VA 23462.

Mailing Address: 300 Wavy St., Portsmouth, VA 23704.

Phone: 757-490-1249; 757-393-1010. **Fax:** 757-673-7064.

E-mail: tedconrad@pax.net

Web Site: http://www.pax.tv

Technical Facilities: Channel No. 49 (680-686 MHz). Authorized power: 5000-kw max. visual. Antenna: 1234-ft above av. terrain, 1221-ft. above ground, 1243-ft. above sea level.

Latitude	36°	48'	31"
Longitude	76°	30'	13"

Transmitter: 0.2-mi. NE of intersection of State Hwy. 337 & Sportsman Blvd.

Digital Facilities: Channel No. 46 (662-668 MHz). Power: 1000-kw max. visual. Antenna: 1181-ft above av. terrain, 1168-ft. above ground, 1191-ft. above sea level.

Latitude	36°	48'	31"
Longitude	76°	30'	13"

FCC Digital File Number: BPCDT-990212KF. Granted: January 29, 2001.

Note: Latitude and longitude coordinates shown are based on the North American Datum of 1927 (NAD 27) as currently required by the Mass Media Bureau of the FCC.

Ownership: Paxson Communications Corp. (Group Owner).

Began Operation: May 29, 1989. Sale to present owner by Lockwood Broadcasting Inc. approved by FCC December 18, 1997 (Television Digest, Vol. 37:45).

Represented (sales): Blair Television.

Represented (legal): Dow, Lohnes & Albertson PLLC.

Personnel:
Ed Munson, General Manager.

Michelle Harry, Station Manager.

Debra Harry, Vice President of Sales.

Tracy Smith, Local Sales Manager.

Duncan Brown, Chief Engineer.

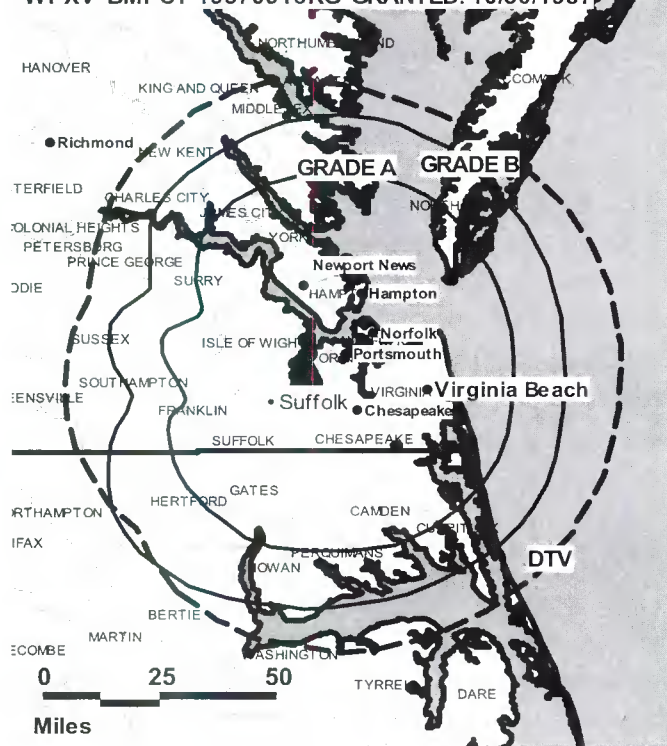
James Pulley, Production Director.

Cindy Arthur, Traffic Manager.

Rates: On request.

City of License: Norfolk. **Station DMA:** Norfolk-Portsmouth-Newport News, VA.

Rank: 42.

WPXV BMPCT-19870918KG GRANTED: 10/30/1987


© 2006 Warren Communications News

Circulation © 2005 Nielsen. Coverage based on Nielsen study.

Grand Total	Cable TV Households	Non-cable TV Households	Total TV Households
Estimated Station Totals *	502,570	140,290	642,860
Average Weekly Circulation (2005)	45,241	19,787	65,028
Average Daily Circulation (2005)			17,665
Station DMA Total	Cable TV Households	Non-cable TV Households	Total TV Households
Estimated Station Totals *	499,560	135,540	635,100
Average Weekly Circulation (2005)	45,063	19,526	64,589
Average Daily Circulation (2005)			17,572
Other DMA Total	Cable TV Households	Non-cable TV Households	Total TV Households
Estimated Station Totals *	3,010	4,750	7,760
Average Weekly Circulation (2005)	178	261	439
Average Daily Circulation (2005)			93

*Estimated station totals are sums of the Nielsen TV and Cable TV household estimates for each county in which the station registers viewing of more than 5% as per the Nielsen Survey Methods.

WPXV-DT
Ch. 46

Network Service: PAX.

Licensee: Paxson Communications License Co. LLC, 601 Clearwater Park Rd., West Palm Beach, FL 33401.

Studio: 230 Clearfield Ave., Suite 104, Virginia Beach, VA 23462.

Mailing Address: 300 Wavy St., Portsmouth, VA 23704.

Phone: 757-393-1010; 757-490-1249. **Fax:** 757-673-7064.

E-mail: duncanbrown@pax.net

Web Site: http://www.pax.tv

Technical Facilities: Channel No. 46 (662-668 MHz). Authorized power: 1000-kw max. visual. Antenna: 1181-ft above av. terrain, 1168-ft. above ground, 1191-ft. above sea level.

Latitude	36°	48'	31"
Longitude	76°	30'	13"

Transmitter: Approx. 0.19-mi. NE of intersection of State Hwy. 337 & Sportsman Blvd.

Note: Latitude and longitude coordinates shown are based on the North American Datum of 1927 (NAD 27) as currently required by the Mass Media Bureau of the FCC.

Ownership: Paxson Communications Corp. (Group Owner).

Began Operation: April 1, 2002. Standard Definition.

Represented (sales): Blair Television.

Represented (engineering): du Treil, Lundin & Rackley Inc.

Personnel:

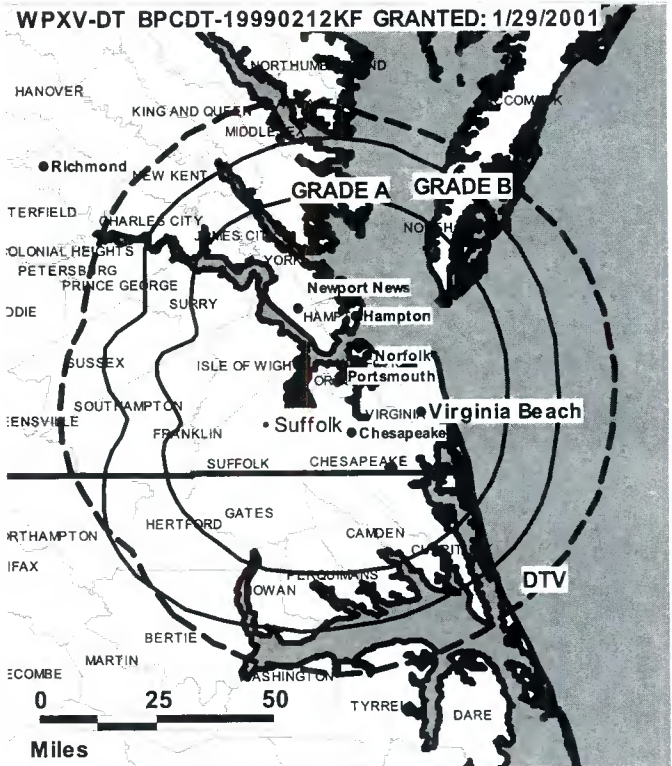
Ed Munson, General Manager.

Michelle Harry, Station Manager.

Debra Harry, Vice President of Sales.

Tracy Smith, Local Sales Manager.

Duncan Brown, Chief Engineer.



© 2006 Warren Communications News

James Pulley, Production Director.

Cindy Arthur, Traffic Manager.

City of License: Norfolk. **Station DMA:** Norfolk-Portsmouth-Newport News, VA.

Rank: 42.

Nielsen Data: Not available.

WTKR
Ch. 3
Network Service: CBS.

Licensee: New York Times Management Services, 2202 N. Westshore Blvd., Suite 370, Tampa, FL 33607.

Studio: 720 Boush St., Norfolk, VA 23510.

Mailing Address: 720 Boush St., Norfolk, VA 23510.

Phone: 757-446-1000; 800-375-0901. **Fax:** 757-446-1376.

E-mail: your3@wtkr.com

Web Site: http://www.wtkr.com

Technical Facilities: Channel No. 3 (60-66 MHz). Authorized power: 100-kw visual, 10-kw aural. Antenna: 980-ft above av. terrain, 1029-ft. above ground, 1049-ft. above sea level.

Latitude 36° 48' 56"
Longitude 76° 28' 00"

Transmitter: 5277 Nansemond Pkwy., Suffolk.

Digital Facilities: Channel No. 40 (626-632 MHz). Power: 950-kw max. visual. Antenna: 1237-ft above av. terrain, 1224-ft. above ground, 23-ft. above sea level.

Latitude 36° 48' 31"
Longitude 76° 30' 13"

FCC Digital File Number: BPCDT-20001116ABE. Granted: April 17, 2001.

Note: Latitude and longitude coordinates shown are based on the North American Datum of 1927 (NAD 27) as currently required by the Mass Media Bureau of the FCC.

News Services: UPI, NIWS, CBS Newspath, AP.

Ownership: The New York Times Co. (Group Owner).

Began Operation: April 2, 1950. Sale to Knight-Ridder by Landmark Television approved by FCC January 16, 1981 (Television Digest, Vol. 20:33; 21:4). Sale to Narragansett Television approved by FCC April 26, 1989 (Vol. 29:9). Sale to present owner by Narragansett Television approved by FCC May 9, 1995 (Vol. 34:50; 35:10).

Represented (sales): Eagle Television Sales.

Represented (legal): Holland & Knight LLP.

Personnel:
Frank A. Chebalo, President & General Manager.

Tom Becker, General Sales Manager.

Jeff McAllister, National Sales Manager.

Jeff Parsons, News Director.

Ted Hand, Chief Engineer.

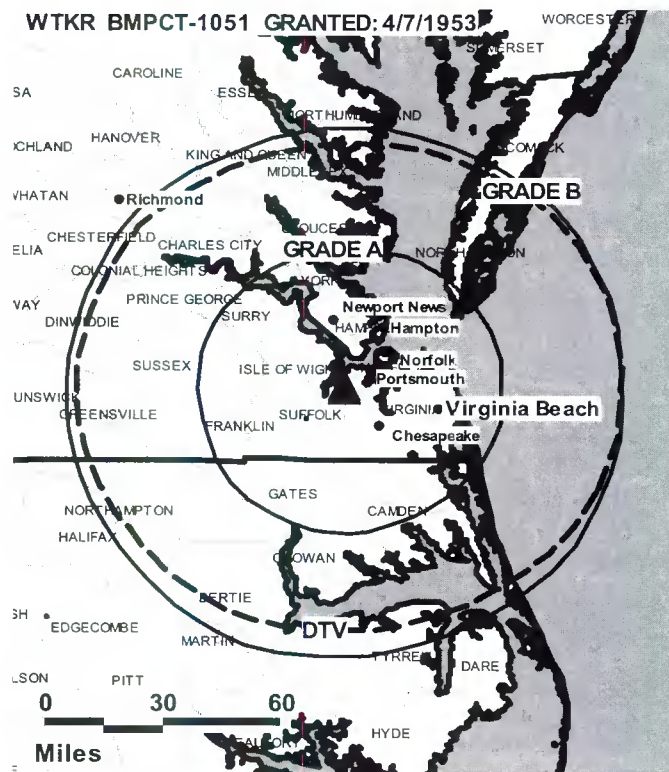
Lori LeBlanc, Controller.

Carol Sutton, Program Coordinator.

Ambler Hachett, Research Director.

Martha Smith, Creative Services Director.

Deborah Frazier, Traffic Manager.

WTKR BMPCT-1051 GRANTED: 4/7/1953


© 2006 Warren Communications News

Rates: On request.

City of License: Norfolk. **Station DMA:** Norfolk-Portsmouth-Newport News, VA.

Rank: 42.

Circulation © 2005 Nielsen. Coverage based on Nielsen study.

GrandTotal	Cable TV Households	Non-cable TV Households	Total TV Households
Estimated Station Totals *	535,580	175,630	711,210
Average Weekly Circulation (2005)	344,523	85,182	429,705
Average Daily Circulation (2005)			196,461
Station DMA Total	Cable TV Households	Non-cable TV Households	Total TV Households
Estimated Station Totals *	521,570	158,440	680,010
Average Weekly Circulation (2005)	341,801	82,776	424,577
Average Daily Circulation (2005)			194,650
Other DMA Total	Cable TV Households	Non-cable TV Households	Total TV Households
Estimated Station Totals *	14,010	17,190	31,200
Average Weekly Circulation (2005)	2,722	2,406	5,128
Average Daily Circulation (2005)			1,811

*Estimated station totals are sums of the Nielsen TV and Cable TV household estimates for each county in which the station registers viewing of more than 5% as per the Nielsen Survey Methods.

WTKR-DT
Ch. 40

Network Service: CBS.

Grantee: New York Times Management Services, 2202 N. Westshore Blvd., Suite 370, Tampa, FL 33607.

Studio: 720 Boush St., Norfolk, VA 23510.

Mailing Address: 720 Boush St., Norfolk, VA 23510.

Phone: 757-446-1000; 800-375-0901. **Fax:** 757-446-1376.

E-mail: your3@wtkr.com

Web Site: http://www.wtkr.com

Technical Facilities: Channel No. 40 (626-632 MHz). Authorized power: 950-kw max. visual. Antenna: 1237-ft above av. terrain, 1224-ft. above ground, 23-ft. above sea level.

Latitude	36°	48'	31"
Longitude	76°	30'	13"

Transmitter: 37020 Namsemond Pkwy., Suffolk.

Note: Latitude and longitude coordinates shown are based on the North American Datum of 1927 (NAD 27) as currently required by the Mass Media Bureau of the FCC.

Ownership: The New York Times Co. (Group Owner).

Began Operation: March 11, 2002. High Definition. Station operating under Special Temporary Authority at 724-kw max. visual.

Represented (legal): Holland & Knight LLP.

Represented (sales): Eagle Television Sales.

Personnel:

Frank A. Chebalo, President & General Manager.

Tom Becker, General Sales Manager.

Jeff McAllister, National Sales Manager.

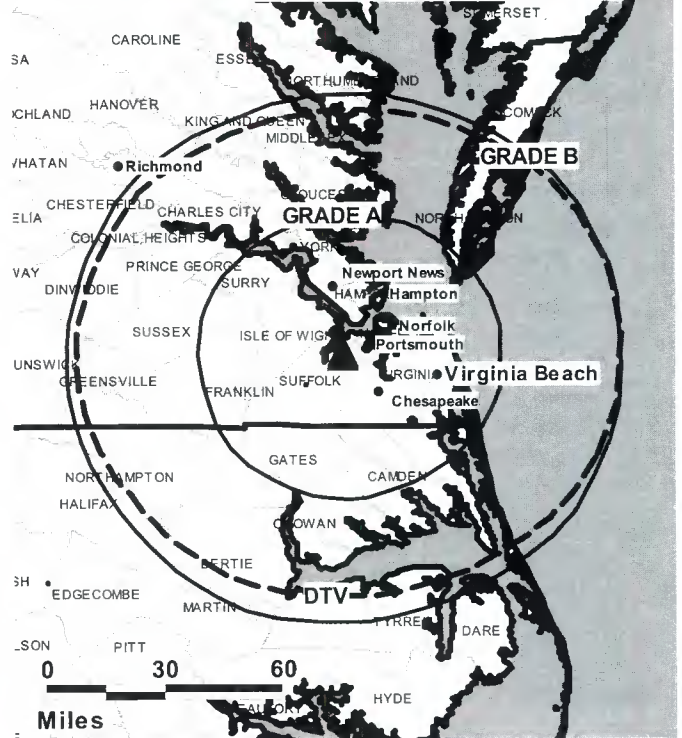
Jeff Parsons, News Director.

Ted Hand, Chief Engineer.

Lori LeBlanc, Controller.

Carol Sutton, Program Coordinator.

WTKR-DT BPCDT-20001116ABE GRANTED: 4/17/2001



© 2006 Warren Communications News

Ambler Hachett, Research Director.

Martha Smith, Creative Services Director.

Deborah Frazier, Traffic Manager.

City of License: Norfolk. **Station DMA:** Norfolk-Portsmouth-Newport News, VA.

Rank: 42.

Nielsen Data: Not available.

WTVZ-DT
Ch. 38

Network Service: WBN.

Grantee: Norfolk Acquisition Licensee Inc., 10706 Beaver Dam Rd., Cockeysville, MD 21030.

Studio: 900 Granby St., Norfolk, VA 23510.

Mailing Address: 900 Granby St., Norfolk, VA 23510.

Phone: 757-622-3333. **Fax:** 757-623-1541.

E-mail: mnelowet@sbgnet.com

Web Site: <http://www.wtvz23.com/>

Technical Facilities: Channel No. 38 (614-620 MHz). Authorized power: 1000-kw max. visual. Antenna: 1183-ft above av. terrain, 1170-ft. above ground.

Latitude	36°	48'	31"
Longitude	76°	30'	13"

Note: Latitude and longitude coordinates shown are based on the North American Datum of 1927 (NAD 27) as currently required by the Mass Media Bureau of the FCC.

Ownership: Sinclair Broadcast Group Inc. (Group Owner).

Began Operation: May 1, 2002. Standard Definition. Station operating under Special Temporary Authority at 8-kw max. visual.

Represented (sales): Millennium Sales & Marketing.

Personnel:

Scott Sanders, General Manager.

Marge Nelowet, General Sales Manager.

William Mantos, Local Sales Manager.

Steve Moore, National Sales Manager.

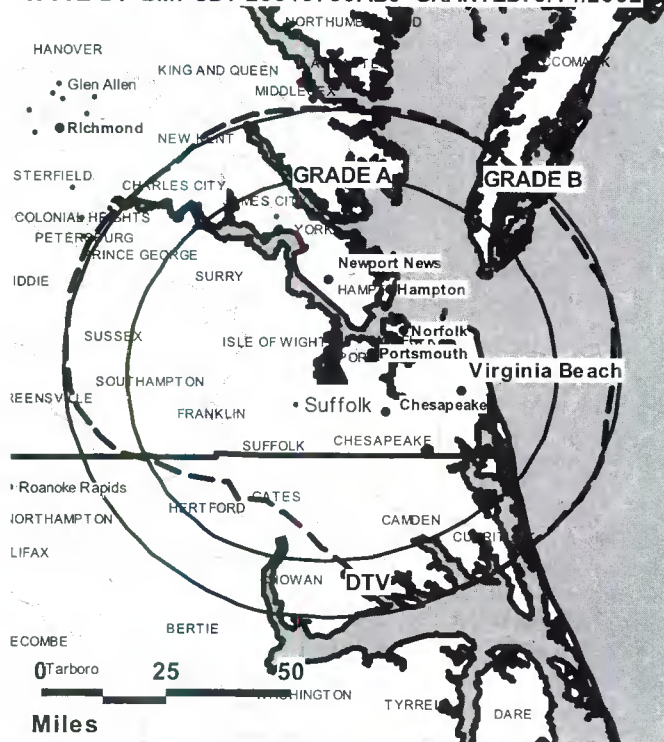
Randy November, Chief Engineer.

Stacy Fuller, Controller.

Mark Hudgins, Program Director.

Robin Harris, Promotion Director.

WTVZ-DT BMPCDT-20010730ABJ GRANTED: 3/14/2002



© 2006 Warren Communications News

John Doughtie, Production Director.

Bonnie Philtrantz, Traffic Manager.

City of License: Norfolk. **Station DMA:** Norfolk-Portsmouth-Newport News, VA.

Rank: 42.

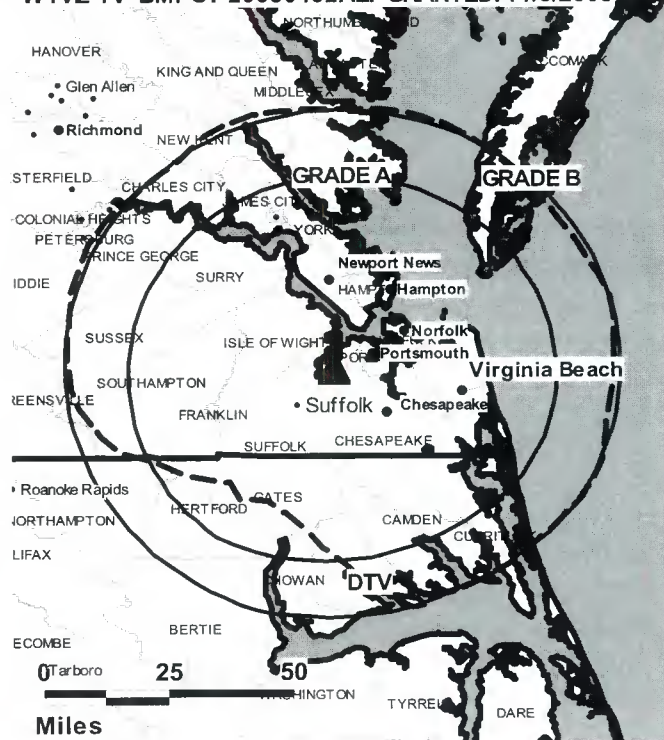
Nielsen Data: Not available.

WTVZ-TV**Ch. 33****Network Service:** WBN.**Licensee:** WTVZ Licensee LLC, c/o Shaw Pittman, 2300 N St. NW, Washington, DC 20037.**Studio:** 900 Granby St., Norfolk, VA 23510.**Mailing Address:** 900 Granby St., Norfolk, VA 23510.**Phone:** 757-622-3333. **Fax:** 757-623-1541.**E-mail:** mnelowet@sbgnet.com**Web Site:** <http://www.wtvz33.com/>**Technical Facilities:** Channel No. 33 (584-590 MHz). Authorized power: 2650-kw max. visual, aural. Antenna: 1232-ft above av. terrain, 1219-ft. above ground, 1242-ft. above sea level.

Latitude	36°	48'	31"
Longitude	76°	30'	13"

Transmitter: 1-mi. S of Driver.**Digital Facilities:** Channel No. 38 (614-620 MHz). Power: 1000-kw max. visual. Antenna: 1183-ft above av. terrain, 1170-ft. above ground.

Latitude	36°	48'	31"
Longitude	76°	30'	13"

FCC Digital File Number: BMPCDT-20010730ABJ. Granted: March 14, 2002.**Note:** Latitude and longitude coordinates shown are based on the North American Datum of 1927 (NAD 27) as currently required by the Mass Media Bureau of the FCC.**Satellite Earth Stations:** AFC, 3.7-meter Ku-band; Continental, 4.9-meter C-band; Andrew, 5-meter C-band; Scientific-Atlanta, M/A-Com, DX Engineering receivers.**Ownership:** Sinclair Broadcast Group Inc. (Group Owner).**Began Operation:** September 24, 1979.**Represented (sales):** Millennium Sales & Marketing.**Represented (legal):** Shaw Pittman.**Personnel:****Scott Sanders**, General Manager.**Marge Nelowet**, Sales Manager.**William Mantos**, Local Sales Manager.**Steve Moore**, National Sales Manager.**Randy November**, Chief Engineer.**Stacy Fuller**, Controller.**Mark Hudgins**, Program Director.**Robin Harris**, Promotion Director.**John Doughtie**, Production Director.**Bonnie Philtrantz**, Traffic Manager.**Rates:** On request.**WTVZ-TV BMPCT-20030402AEI GRANTED: 11/6/2003**

© 2006 Warren Communications News

City of License: Norfolk. **Station DMA:** Norfolk-Portsmouth-Newport News, VA.**Rank:** 42.

Circulation © 2005 Nielsen. Coverage based on Nielsen study.

GrandTotal	Cable TV Households	Non-cable TV Households	Total TV Households
Estimated Station Totals *	517,460	171,290	688,750
Average Weekly Circulation (2005)	185,695	54,201	239,896
Average Daily Circulation (2005)			79,333
Station DMA Total	Cable TV Households	Non-cable TV Households	Total TV Households
Estimated Station Totals *	517,460	158,440	675,900
Average Weekly Circulation (2005)	185,695	52,873	238,568
Average Daily Circulation (2005)			79,078
Other DMA Total	Cable TV Households	Non-cable TV Households	Total TV Households
Estimated Station Totals *	0	12,850	12,850
Average Weekly Circulation (2005)	0	1,328	1,328
Average Daily Circulation (2005)			255

*Estimated station totals are sums of the Nielsen TV and Cable TV household estimates for each county in which the station registers viewing of more than 5% as per the Nielsen Survey Methods.

WRIC-DT
Ch. 22

Network Service: ABC.

Licensee: Young Broadcasting of Richmond Inc., 301 Arboretum Place, Richmond, VA 23236.

Studio: 301 Arboretum Place, Richmond, VA 23236.

Mailing Address: 301 Arboretum Place, Richmond, VA 23236-3464.

Phone: 804-330-8888. **Fax:** 804-330-8882.

E-mail: webmaster@wric.com

Web Site: http://www.wric.com

Technical Facilities: Channel No. 22 (518-524 MHz). Authorized power: 450-kw max. visual. Antenna: 727-ft above av. terrain, 737-ft. above ground, 1317-ft. above sea level.

Latitude	37°	30'	45"
Longitude	77°	36'	05"

Note: Latitude and longitude coordinates shown are based on the North American Datum of 1927 (NAD 27) as currently required by the Mass Media Bureau of the FCC.

Ownership: Young Broadcasting Inc. (Group Owner).

Began Operation: Station operating; no on-air date.

Personnel:

Robert M. Peterson, Vice President & General Manager.

Matthew Zelkind, Station Manager.

David Weems, General Sales Manager.

Rich DePilla, Local Sales Manager.

Bill Foy, News Director.

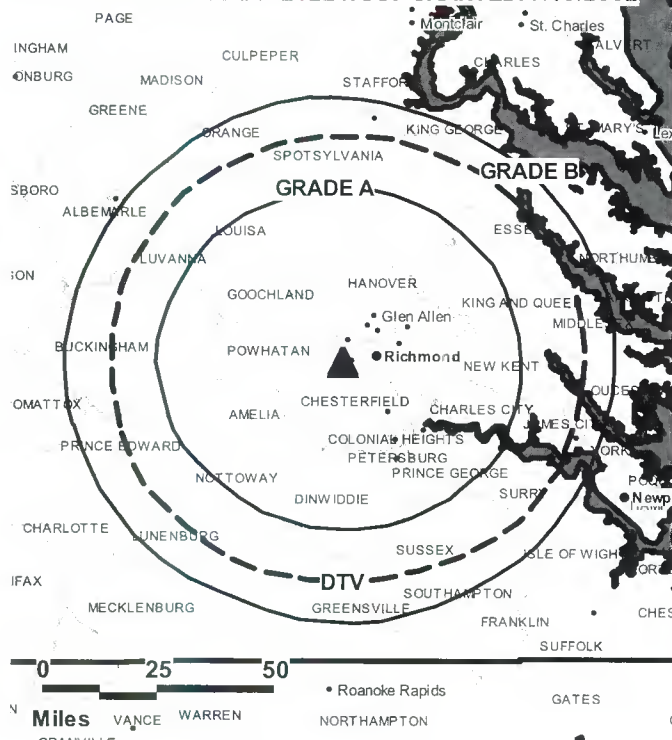
Darrell Chaney, Chief Engineer.

Regina Crockett, Director of Finance.

Bill Blank, Program Manager.

Charlynn Setlage, Promotion Director.

WRIC-DT BMPCDT-20020221AAX GRANTED: 7/19/2002



© 2006 Warren Communications News

Mike Laffey, Production Manager.

Richie Ellison, Creative Services Director.

Marie Mickie, Traffic Manager.

Vicki Wrenn, Community Affairs Director.

City of License: Petersburg. **Station DMA:** Richmond-Petersburg, VA. **Rank:** 60.

Nielsen Data: Not available.

WRIC-TV

Ch. 8

Network Service: ABC.

Licensee: Young Broadcasting of Richmond Inc., 301 Arboretum Place, Richmond, VA 23236-3464.

Studio: 301 Arboretum Place, Richmond, VA 23236-3464.

Mailing Address: 301 Arboretum Place, Richmond, VA 23236-3464.

Phone: 804-330-8888. **Fax:** 804-330-8882.

E-mail: webmaster@wric.com

Web Site: http://www.wric.com

Technical Facilities: Channel No. 8 (180-186 MHz). Authorized power: 269-kw visual, 26.9-kw aural. Antenna: 1052-ft above av. terrain, 999-ft. above ground, 1356-ft. above sea level.

Latitude 37° 30' 46"
Longitude 77° 36' 06"

Transmitter: 23 Sesame St., Midlothian District.

Digital Facilities: Channel No. 22 (518-524 MHz). Power: 450-kw max. visual. Antenna: 727-ft above av. terrain, 737-ft. above ground, 1317-ft. above sea level.

Latitude 37° 30' 45"
Longitude 77° 36' 05"

FCC Digital File Number: BPCDT-19991022ABD. Granted: September 20, 07/1.

Note: Latitude and longitude coordinates shown are based on the North American Datum of 1927 (NAD 27) as currently required by the Mass Media Bureau of the FCC.

Multichannel TV Sound: Stereo only.

Satellite Earth Stations: Transmitter RCA; RF Systems, 3-meter Ku-band; Scientific Atlanta, 4.5-meter KC-band; Comtech, 5-meter C-band; Andrew, 7-meter C-band; Scientific-Atlanta, M/A-Com, Drake, Avantek receivers.

News Services: NIWS, CNN Newsource, AP, ABC NewsOne.

Ownership: Young Broadcasting Inc. (Group Owner).

Began Operation: August 15, 1955. Sale to Nationwide Communications Inc. by Thomas G. Tinsley Jr. & Assoc. approved by FCC in 1968 (Television Digest, Vol. 7:45). Sale to present owner by Nationwide approved by FCC August 24, 1994 (Vol. 34:48).

Represented (sales): Adam Young Inc.

Represented (legal): Wiley, Rein & Fielding.

Personnel:

Robert M. Peterson, Vice President & General Manager.

Matthew Zelkind, Station Manager.

David Weems, General Sales Manager.

Rich DePilla, Local Sales Manager.

Bill Foy, News Director.

Darrell Chaney, Chief Engineer.

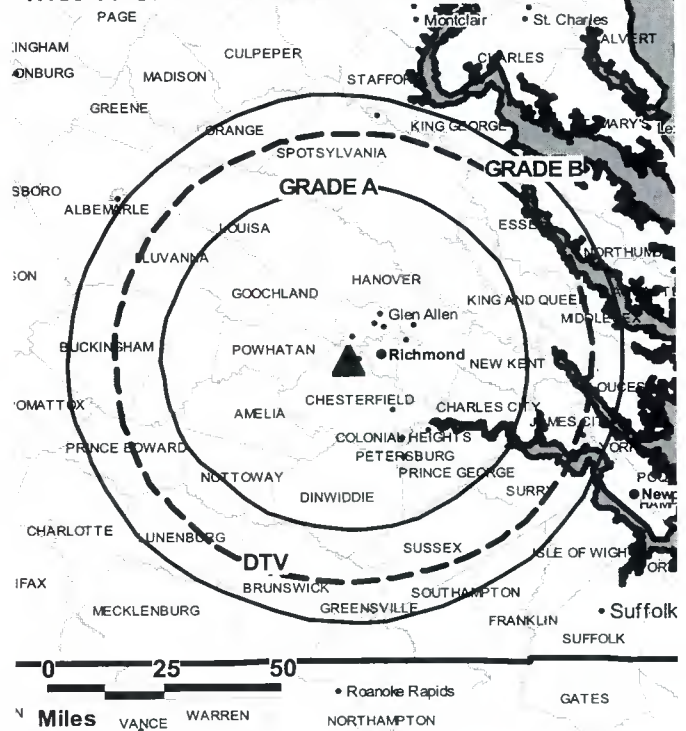
Regina Crockett, Director of Finance.

Bill Blank, Programming Manager.

Charlynn Setlage, Promotion Director.

Mike Laffey, Production Manager.

WRIC-TV BPCT-5022 GRANTED: 5/19/1977



© 2006 Warren Communications News

Richie Ellison, Creative Services Director.

Marie Mickie, Traffic Manager.

Vicki Wrenn, Community Affairs Director.

Rates: On request.

City of License: Petersburg. **Station DMA:** Richmond-Petersburg, VA. **Rank:** 60.

Circulation © 2005 Nielsen. Coverage based on Nielsen study.

GrandTotal	Cable TV Households	Non-cable TV Households	Total TV Households
Estimated Station Totals *	483,760	243,680	727,440
Average Weekly Circulation (2005)	259,248	125,821	385,069
Average Daily Circulation (2005)			180,800
Station DMA Total	Cable TV Households	Non-cable TV Households	Total TV Households
Estimated Station Totals *	304,940	176,940	481,880
Average Weekly Circulation (2005)	210,980	117,102	328,082
Average Daily Circulation (2005)			162,869
Other DMA Total	Cable TV Households	Non-cable TV Households	Total TV Households
Estimated Station Totals *	178,820	66,740	245,560
Average Weekly Circulation (2005)	48,268	8,719	56,987
Average Daily Circulation (2005)			17,931

*Estimated station totals are sums of the Nielsen TV and Cable TV household estimates for each county in which the station registers viewing of more than 5% as per the Nielsen Survey Methods.

WAVY-DT
Ch. 31

Network Service: NBC.

Licensee: WAVY Broadcasting LLC, 300 Wavy St., Portsmouth, VA 23704.

Studio: 300 Wavy St., Portsmouth, VA 23704.

Mailing Address: 300 Wavy St., Portsmouth, VA 23704.

Phone: 757-393-1010. **Fax:** 757-399-7628.

E-mail: ed.munson@lintv.com

Web Site: <http://www.wavy.com>

Technical Facilities: Channel No. 31 (572-578 MHz). Authorized power: 1000-kw max. visual. Antenna: 919-ft above av. terrain, 919-ft. above ground, 942-ft. above sea level.

Latitude	36°	49'	14"
Longitude	76°	30'	41"

Transmitter: Kings Hwy., Driver.

Note: Latitude and longitude coordinates shown are based on the North American Datum of 1927 (NAD 27) as currently required by the Mass Media Bureau of the FCC.

Ownership: LIN TV Corp. (Group Owner).

Represented (sales): Blair Television.

Personnel:

Doug Davis, President & General Manager.

John Cochrane, General & Local Sales Manager.

Nick Hasenecz, National Sales Manager.

Gary Stokes, News Director.

Les Garrenton, Director of Engineering.

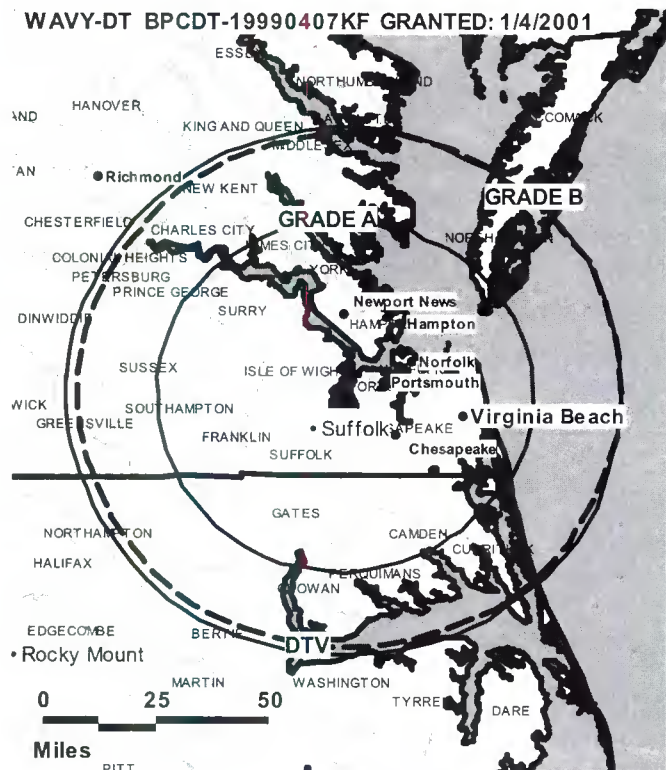
Jennifer Crabtree, Business Manager & Human Resources Manager.

Joe Weller, Program Coordinator.

Judy Triska, Marketing & Promotion Director.

Dave Whitener, Production Manager.

WAVY-DT BPCDT-19990407KF GRANTED: 1/4/2001



© 2006 Warren Communications News

Eather White, Traffic Manager.

Rosetta Rolan, Public Affairs Director.

Rates: On request.

City of License: Portsmouth. **Station DMA:** Norfolk-Portsmouth-Newport News, VA.

Rank: 42.

Nielsen Data: Not available.

WAVY-TV

Ch. 10

Network Service: NBC.

Licensee: WAVY Broadcasting LLC, 4 Richmond Square, Providence, RI 02906.

Studio: 300 Wavy St., Portsmouth, VA 23704.

Mailing Address: 300 Wavy St., Portsmouth, VA 23704.

Phone: 757-393-1010. **Fax:** 757-399-7628.

E-mail: ed.munson@lintv.com

Web Site: <http://www.wavy.com>

Technical Facilities: Channel No. 10 (192-198 MHz). Authorized power: 316-kw visual, 38.9-kw aural. Antenna: 990-ft above av. terrain, 1026-ft. above ground, 1050-ft. above sea level.

Latitude	36°	49'	14"
Longitude	76°	30'	41"

Transmitter: 2865 Kings Hwy., Driver.

Digital Facilities: Channel No. 31 (572-578 MHz). Power: 1000-kw max. visual. Antenna: 919-ft above av. terrain, 919-ft. above ground, 942-ft. above sea level.

Latitude	36°	49'	14"
Longitude	76°	30'	41"

FCC Digital File Number: BPCDT-990407KF. Granted: January 04, 2001.

Note: Latitude and longitude coordinates shown are based on the North American Datum of 1927 (NAD 27) as currently required by the Mass Media Bureau of the FCC.

Multichannel TV Sound: Stereo only.

Satellite Earth Stations: Transmitter Larcen; Harris, 3.1-meter C-band; Harris, 3.5-meter Ku-band; Andrew, 4.5-meter KC-band; Harris, 6.1-meter Ku-band; Microdyne, Harris, DX Engineering, Andrew receivers.

SNG Mobile Dish: Andrew, 2.4-meter Ku-band.

News Services: UPI, AP.

LMA: Local marketing agreement with WVBT (F), Virginia Beach.

Ownership: LIN TV Corp. (Group Owner).

Began Operation: September 1, 1957. Sale to LIN Broadcasting by Tidewater Teleradio Inc. approved by FCC March 27, 1968. Sale of controlling interest in LIN from AT&T to Hicks, Muse, Tate & Furst approved by FCC March 2, 1998 (Television Digest, Vol. 37:33, 42; 38:2, 10). Sale to Chancellor Media Corp. dismissed by FCC 1999 (Vol. 38:28; 39:12).

Represented (sales): Blair Television.

Represented (legal): Covington & Burling.

Represented (engineering): du Treil, Lundin & Rackley Inc.

Personnel:

Doug Davis, President & General Manager.

John Cochrane, General & Local Sales Manager.

Nick Hasenecz, National Sales Manager.

Gary Stokes, News Director.

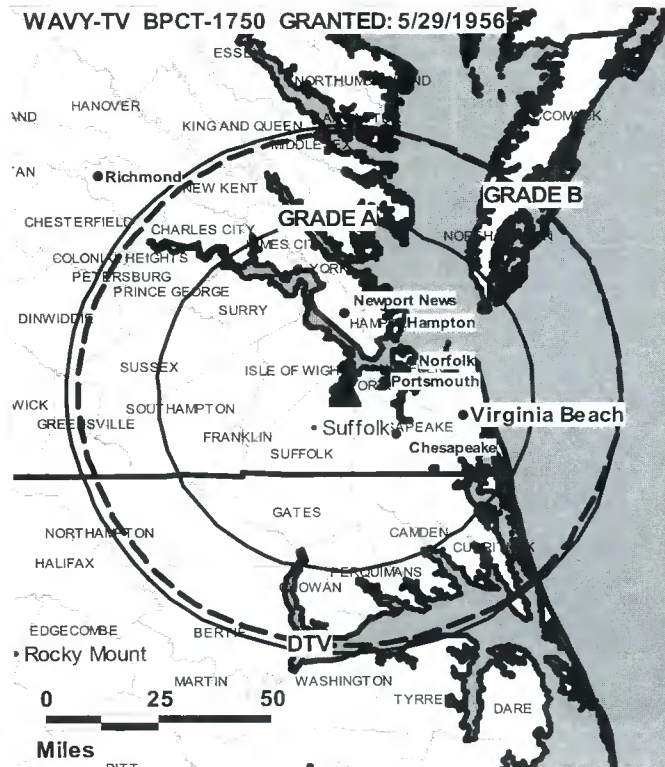
Les Garrenton, Director of Engineering.

Jennifer Crabtree, Business Manager & Human Resources Manager.

Joe Weller, Program Coordinator.

Judy Triska, Marketing & Promotion Director.

WAVY-TV BPCT-1750 GRANTED: 5/29/1956



© 2006 Warren Communications News

Dave Whitener, Production Manager.

Eather White, Traffic Manager.

Rosetta Rolan, Public Affairs Director.

Rates: On request.

City of License: Portsmouth. **Station DMA:** Norfolk-Portsmouth-Newport News, VA.

Rank: 42.

Circulation © 2005 Nielsen. Coverage based on Nielsen study.

GrandTotal	Cable TV Households	Non-cable TV Households	Total TV Households
Estimated Station Totals *	535,580	175,360	710,940
Average Weekly Circulation (2005)	375,886	100,229	476,115
Average Daily Circulation (2005)			254,138
Station DMA Total	Cable TV Households	Non-cable TV Households	Total TV Households
Estimated Station Totals *	521,570	158,440	680,010
Average Weekly Circulation (2005)	371,774	98,348	470,122
Average Daily Circulation (2005)			251,571
Other DMA Total	Cable TV Households	Non-cable TV Households	Total TV Households
Estimated Station Totals *	14,010	16,920	30,930
Average Weekly Circulation (2005)	4,112	1,881	5,993
Average Daily Circulation (2005)			2,567

*Estimated station totals are sums of the Nielsen TV and Cable TV household estimates for each county in which the station registers viewing of more than 5% as per the Nielsen Survey Methods.

WGNT
Ch. 27
Network Service: UPN.

Licensee: UPN Television Stations Inc., 2000 K St. NW, Suite 725, Washington, DC 20006.

Studio: 1318 Spratley St., Portsmouth, VA 23704.

Mailing Address: 1318 Spratley St., Portsmouth, VA 23704.

Phone: 757-393-2501. **Fax:** 757-399-3303.

E-mail: cbjohnson@wgnttv.com

Web Site: http://www.upn27.com

Technical Facilities: Channel No. 27 (548-554 MHz). Authorized power: 2340-kw max. & 1440-kw horizontal visual, 234-kw & 144-kw horizontal aural. Antenna: 970-ft above av. terrain, 1023-ft. above ground, 1049-ft. above sea level.

Latitude 36° 48' 43"
Longitude 76° 27' 49"

Transmitter: 5443 Nansemond Pkwy., Suffolk.

Digital Facilities: Channel No. 50 (686-692 MHz). Power: 800-kw max. visual. Antenna: 866-ft above av. terrain, 861-ft. above ground.

Latitude 36° 48' 43"
Longitude 76° 27' 45"

FCC Digital File Number: BPCDT-20010319AAV. Granted: October 15, 2001.

Note: Latitude and longitude coordinates shown are based on the North American Datum of 1927 (NAD 27) as currently required by the Mass Media Bureau of the FCC.

Satellite Earth Stations: Transmitter Harris; AFC, 3.7-meter Ku-band; TrueFocus, 4.9-meter KC-band; Comtech, 7.3-meter Ku-band; Uniden, M/A-Com, Agile Omni receivers.

Ownership: Viacom Inc. (Group Owner).

Began Operation: October 1, 1961. First broadcast as a non-commercial religious station. Began commercial operation July 1967. Sale to Centennial Communications Inc. approved by FCC May 22, 1989. Sale to present owner by Centennial Communications Inc. approved by FCC October 17, 1997.

Represented (sales): Millennium Sales & Marketing.

Personnel:
Meg LaVigne, Vice President & General Manager.

Jon Erkenbrack, Business, General Sales & Station Manager.

Brigitte Ward, Local Sales Manager.

Chuck Martin, National Sales Manager.

George Randell, Chief Engineer.

Chris Johnson, Program Coordinator.

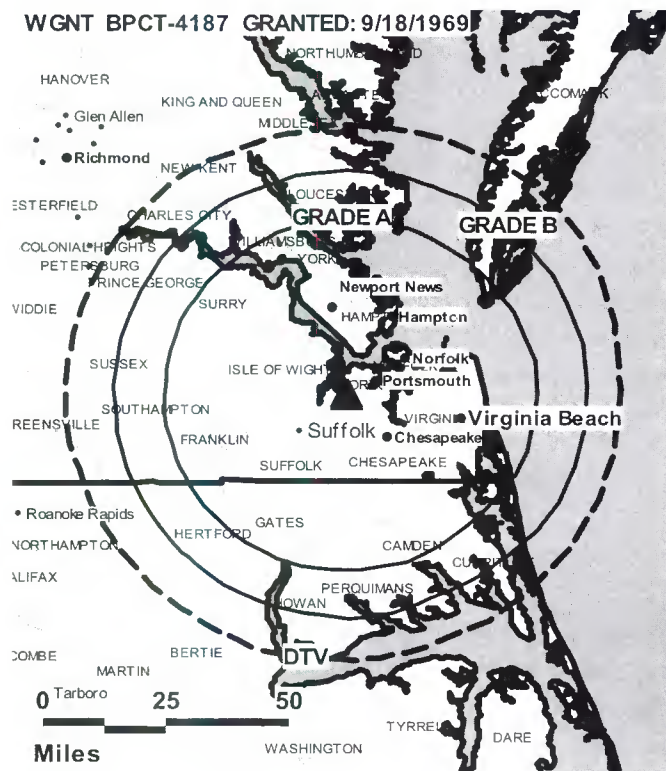
Rich Davis, Promotion Director.

Patrick Anderson, On-Air Promotion Coordinator.

Jonathan Young, Production Coordinator.

Diane Hall, Traffic Manager.

Kafi Rouse, Public Affairs Director.

WGNT BPCT-4187 GRANTED: 9/18/1969


© 2006 Warren Communications News

Rates: On request.

City of License: Portsmouth. **Station DMA:** Norfolk-Portsmouth-Newport News, VA.

Rank: 42.

Circulation © 2005 Nielsen. Coverage based on Nielsen study.

GrandTotal	Cable TV Households	Non-cable TV Households	Total TV Households
Estimated Station Totals *	545,500	171,860	717,360
Average Weekly Circulation (2005)	200,037	64,676	264,713
Average Daily Circulation (2005)			106,051
Station DMA Total	Cable TV Households	Non-cable TV Households	Total TV Households
Estimated Station Totals *	521,570	158,440	680,010
Average Weekly Circulation (2005)	193,572	63,026	256,598
Average Daily Circulation (2005)			103,115
Other DMA Total	Cable TV Households	Non-cable TV Households	Total TV Households
Estimated Station Totals *	23,930	13,420	37,350
Average Weekly Circulation (2005)	6,465	1,650	8,115
Average Daily Circulation (2005)			2,936

*Estimated station totals are sums of the Nielsen TV and Cable TV household estimates for each county in which the station registers viewing of more than 5% as per the Nielsen Survey Methods.

WGNT-DT

Ch. 50

Network Service: UPN.

Licensee: Viacom Broadcasting of Seattle Inc., 5202 River Rd., c/o Ray White, Bethesda, MD 20816.

Studio: 1318 Spratley St., Portsmouth, VA 23704.

Mailing Address: 1318 Spratley St., Portsmouth, VA 23704.

Phone: 757-393-2501. **Fax:** 757-399-3303.

E-mail: cbjohnson@wgnttv.com

Web Site: http://www.upn27.com

Technical Facilities: Channel No. 50 (686-692 MHz). Authorized power: 800-kw max. visual. Antenna: 866-ft above av. terrain, 861-ft. above ground.

Latitude	36°	48'	43"
Longitude	76°	27'	45"

Note: Latitude and longitude coordinates shown are based on the North American Datum of 1927 (NAD 27) as currently required by the Mass Media Bureau of the FCC.

Ownership: Viacom Inc. (Group Owner).

Began Operation: July 15, 2002. High Definition.

Personnel:

Meg LaVigne, Vice President & General Manager.

John Erkenbrack, Station, Business & General Sales Manager.

Brigitte Ward, Local Sales Manager.

Chuck Martin, National Sales Manager.

George Randell, Chief Engineer.

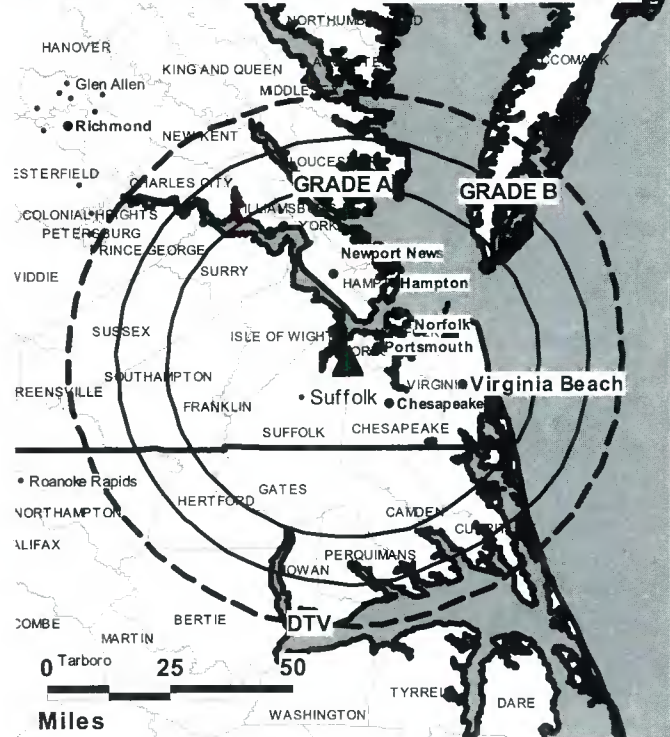
Chris Johnson, Program Coordinator.

Rich Davis, Promotion Director.

Patrick Anderson, On-Air Promotion Coordinator.

Jonathan Young, Production Coordinator.

WGNT-DT BPCDT-20010319AAV GRANTED: 10/15/2001



© 2006 Warren Communications News

Diane Hall, Traffic Manager.

Kafi Rouse, Public Affairs Director.

City of License: Portsmouth. **Station DMA:** Norfolk-Portsmouth-Newport News, VA.

Rank: 42.

Nielsen Data: Not available.

WRLH-TV
Ch. 35
Network Service: FOX.

Licensee: WRLH Licensee LLC, 10706 Beaver Dam Rd., Cockeysville, MD 21030.

Studio: 1925 Westmoreland St., Richmond, VA 23230.

Mailing Address: Box 11169, Richmond, VA 23230.

Phone: 804-358-3535. **Fax:** 804-358-1495.

E-mail: blane@sbgnet.com

Web Site: http://www.fox35.com

Technical Facilities: Channel No. 35 (596-602 MHz). Authorized power: 2588-kw max. & 1183-kw horizontal visual, 259-kw & 118-kw horizontal aural. Antenna: 1259-ft above av. terrain, 1212-ft. above ground, 1514-ft. above sea level.

Latitude 37° 30' 21"
Longitude 77° 41' 58"

Holds CP for change to 2750-kw max. visual, 1260-ft above av. terrain, 1204-ft. above ground, 1506-ft. above sea level; BMPCT-980416KF.

Transmitter: 15703 Midlothian Turnpike, Chesterfield.

Digital Facilities: Channel No. 26 (542-548 MHz). Power: 930-kw max. visual. Antenna: 1048-ft above av. terrain, 907-ft. above ground.

Latitude 37° 30' 21"
Longitude 77° 41' 58"

FCC Digital File Number: BMPCDT-20020114AAR. Granted: January 22, 2001.

Note: Latitude and longitude coordinates shown are based on the North American Datum of 1927 (NAD 27) as currently required by the Mass Media Bureau of the FCC.

Satellite Earth Stations: Transmitter Harris; AFC, 3.6-meter Ku-band; Comtech, 5-meter C-band; Agile Omni receivers.

Ownership: Sinclair Broadcast Group Inc. (Group Owner).

Began Operation: February 20, 1982. Transfer to present owner by Sullivan Broadcasting Co. approved by FCC December 10, 2001 (Television Digest, Vol. 41:38). Sale to Sullivan Broadcasting Co. by Act III Broadcasting approved by FCC December 15, 1995. Sale to Act III Broadcasting approved by FCC September 9, 1988. Transfer to Busse Broadcasting approved by FCC 1987. Sale to Gillett Group by Times Mirror Co. following merger with A. S. Abell Co. approved by FCC September 4, 1986 (Vol. 26:28). Sale to A. S. Abell Co. by Television Corp. of Richmond approved by FCC April 24, 1985.

Represented (sales): Millennium Sales & Marketing.

Represented (legal): Shaw Pittman.

Personnel:
William Lane, General Manager.

Jerry Hogan, General Sales Manager.

George Kayes, Local Sales Manager.

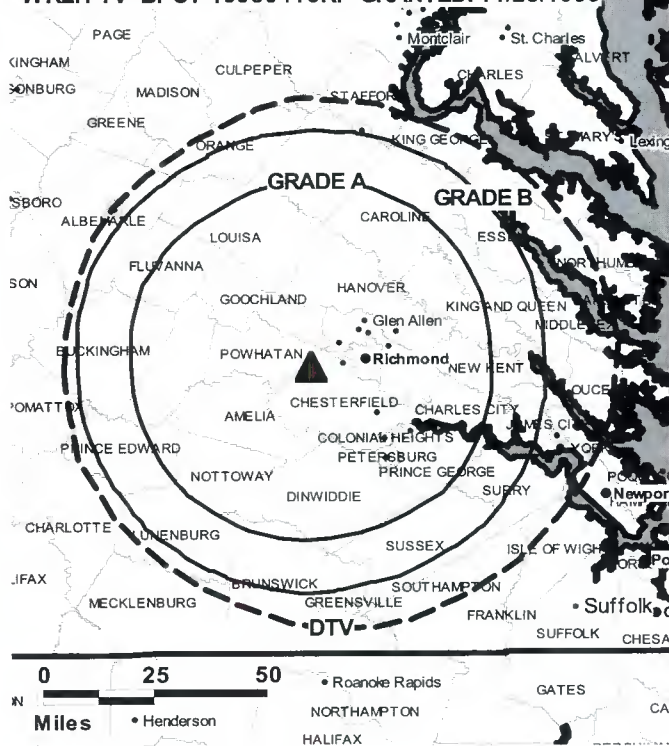
Bill Norris, National Sales Manager.

Brenden Richards, News Director.

Charles Rause, Chief Engineer.

Julie Dyer, Business Manager.

Linda Strickland, Program Director.

WRLH-TV BPCT-19980416KF GRANTED: 11/23/1999


© 2006 Warren Communications News

Jay Endicott, Production Director.

Mark Bartholomew, Creative Services Manager.

Brenda Thomas, Traffic Manager.

Rates: On request.

City of License: Richmond. **Station DMA:** Richmond-Petersburg, VA. **Rank:** 60.

Circulation © 2005 Nielsen. Coverage based on Nielsen study.

GrandTotal	Cable TV Households	Non-cable TV Households	Total TV Households
Estimated Station Totals *	326,750	232,380	559,130
Average Weekly Circulation (2005)	172,226	92,381	264,607
Average Daily Circulation (2005)			98,679
Station DMA Total	Cable TV Households	Non-cable TV Households	Total TV Households
Estimated Station Totals *	304,940	176,940	481,880
Average Weekly Circulation (2005)	169,375	85,970	255,345
Average Daily Circulation (2005)			96,026
Other DMA Total	Cable TV Households	Non-cable TV Households	Total TV Households
Estimated Station Totals *	21,810	55,440	77,250
Average Weekly Circulation (2005)	2,851	6,411	9,262
Average Daily Circulation (2005)			2,653

*Estimated station totals are sums of the Nielsen TV and Cable TV household estimates for each county in which the station registers viewing of more than 5% as per the Nielsen Survey Methods.

WTVR-DT
Ch. 25

Network Service: CBS.

Licensee: Elcom of Virginia License Subsidiary LLC, 201 Monroe St., 20th Floor, RSA Tower, Montgomery, AL 36104.

Studio: 3301 W. Broad St., Richmond, VA 23230.

Mailing Address: Box 11064, Richmond, VA 23230.

Phone: 804-254-3600. **Fax:** 804-254-3697.

E-mail: pmaroney@wtvr.com

Web Site: http://www.wtvr.com

Technical Facilities: Channel No. 25 (536-542 MHz). Authorized power: 410-kw max. visual. Antenna: 1138-ft above av. terrain, 995-ft. above ground, 1353-ft. above sea level.

Latitude	37°	30'	45"
Longitude	77°	36'	005"

Note: Latitude and longitude coordinates shown are based on the North American Datum of 1927 (NAD 27) as currently required by the Mass Media Bureau of the FCC.

Ownership: Raycom Media Inc. (Group Owner).

Began Operation: October 16, 2002. Standard and High Definition.

Represented (sales): TeleRep Inc.

Personnel:

Peter Maroney, Vice President & General Manager.

Don Cox, Director of Engineering & Operations.

Steven Hayes, General Sales Manager.

Steve Young, Local Sales Manager.

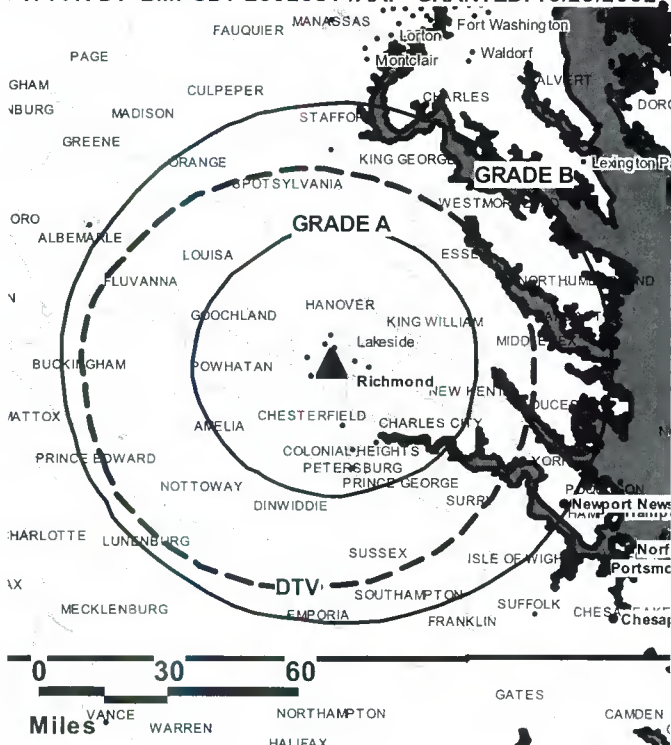
James Taguchi, National Sales Manager.

Rick Howard, News Director.

Tricia Thurman, Business Manager.

Kris Pyers, Program Director & Executive Assistant.

/WTVR-DT BMPCDT-20020814AAP GRANTED: 10/29/2002'



© 2006 Warren Communications News

Bill Anderson, Marketing Director.

Sherie Miller, Research Development Director.

Jessica Noll, Creative Services Director.

Shane Rogers, Traffic Manager.

City of License: Richmond. **Station DMA:** Richmond-Petersburg, VA. **Rank:** 60.

Nielsen Data: Not available.

WTVR-TV**Ch. 6****Network Service:** CBS.**Licensee:** Elcom of Virginia License Subsidiary LLC, 201 Monroe St., 20th Floor, RSA Tower, Montgomery, AL 36104.**Studio:** 3301 W. Broad St., Richmond, VA 23230.**Mailing Address:** Box 11064, Richmond, VA 23230.**Phone:** 804-254-3600. **Fax:** 804-254-3697.**E-mail:** pmaroney@wtvr.com**Web Site:** http://www.wtvr.com**Technical Facilities:** Channel No. 6 (82-88 MHz). Authorized power: 100-kw visual, 15.1-kw aural. Antenna: 840-ft above av. terrain, 844-ft. above ground, 1049-ft. above sea level.

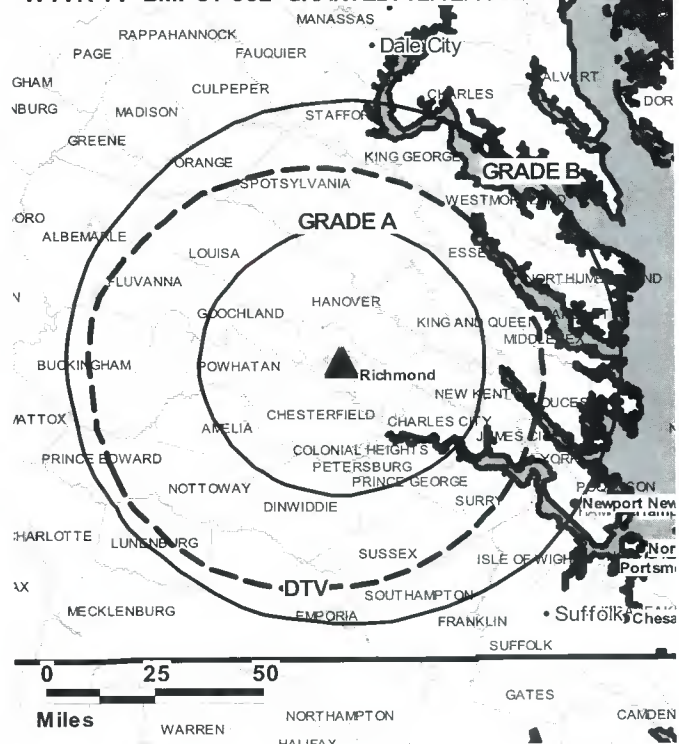
Latitude	37°	34'	00"
Longitude	77°	28'	36"

Transmitter: Tilden St. & Cutshaw Ave.**Digital Facilities:** Channel No. 25 (536-542 MHz). Power: 410-kw max. visual. Antenna: 1138-ft above av. terrain, 995-ft. above ground, 1353-ft. above sea level.

Latitude	37°	30'	45"
Longitude	77°	36'	005"

FCC Digital File Number: BPCDT-19991025ACY. Granted: October 29, 2002.**Note:** Latitude and longitude coordinates shown are based on the North American Datum of 1927 (NAD 27) as currently required by the Mass Media Bureau of the FCC.**Multichannel TV Sound:** Stereo only.**Satellite Earth Stations:** Transmitter NEC; Comtech, 5.2-meter KC-band; Comtech, 5.2-meter C-band.**SNG Mobile Dish:** Harris-Allied-Vertex, Ku-band.**News Services:** CNN Newsource, AP.**Ownership:** Raycom Media Inc. (Group Owner).

Began Operation: April 15, 1948. Sale to Park Communications by Wilbur M. Havens approved by FCC October 13, 1965 (Television Digest, Vol. 5:42). Transfer of control of Park Acquisition to John Fiorini & Gary Knapp approved by FCC March 27, 1995. Sale to Media General by Park Acquisition approved by FCC November 22, 1996. MMedia General swap of WTVR-TV with Ellis Communications (Raycom Media) for WSAV-TV Savannah, GA, WHLT Hattiesburg & WJTV Jackson, MS approved by FCC July 23, 1997 (Vol. 37:2).

Represented (sales): TeleRep Inc.**Represented (legal):** Covington & Burling.**Personnel:****Peter Maroney**, Vice President & General Manager.**Don Cox**, Director of Engineering & Operations.**Steven Hayes**, General Sales Manager.**Steve Young**, Local Sales Manager.**James Taguchi**, National Sales Manager.**Rick Howard**, News Director.**Tricia Thurman**, Business Manager.**Kris Pyers**, Program Director & Executive Assistant.**WTVR-TV BMPCT-882 GRANTED: 12/12/1952**

© 2006 Warren Communications News

Bill Anderson, Marketing Director.**Sherie Miller**, Research Development Director.**Jessica Noll**, Creative Services Director.**Shane Rogers**, Traffic Manager.**Rates:** On request.**City of License:** Richmond. **Station DMA:** Richmond-Petersburg, VA. **Rank:** 60.

Circulation © 2005 Nielsen. Coverage based on Nielsen study.

GrandTotal	Cable TV Households	Non-cable TV Households	Total TV Households
Estimated Station Totals *	499,820	255,900	755,720
Average Weekly Circulation (2005)	280,072	122,480	402,552
Average Daily Circulation (2005)			186,677
Station DMA Total	Cable TV Households	Non-cable TV Households	Total TV Households
Estimated Station Totals *	304,940	176,940	481,880
Average Weekly Circulation (2005)	210,536	112,155	322,691
Average Daily Circulation (2005)			159,944
Other DMA Total	Cable TV Households	Non-cable TV Households	Total TV Households
Estimated Station Totals *	194,880	78,960	273,840
Average Weekly Circulation (2005)	69,536	10,325	79,861
Average Daily Circulation (2005)			26,733

*Estimated station totals are sums of the Nielsen TV and Cable TV household estimates for each county in which the station registers viewing of more than 5% as per the Nielsen Survey Methods.

WWBT-DT
Ch. 54

Network Service: NBC.

Licensee: Jefferson-Pilot Communications Co. of VA, 5710 Midlothian Turnpike, Richmond, VA 23225.

Studio: 5710 Midlothian Turnpike, Richmond, VA 23225.

Mailing Address: Box 12, Richmond, VA 23218.

Phone: 804-230-1212. **Fax:** 804-230-2793.

E-mail: webmaster@nbc12.com

Web Site: http://www.nbc12.com

Technical Facilities: Channel No. 54 (710-716 MHz). Authorized power: 860-kw max. visual. Antenna: 692-ft above av. terrain, 656-ft. above ground.

Latitude	37°	30'	22"
Longitude	77°	30'	12"

Holds CP for change to 1000-kw max. visual, 692-ft above av. terrain, 656-ft. above ground, 867-ft. above sea level; BPCDT-20041102AEK.

Note: Latitude and longitude coordinates shown are based on the North American Datum of 1927 (NAD 27) as currently required by the Mass Media Bureau of the FCC.

Ownership: Jefferson-Pilot Communications Co. (Group Owner).

Began Operation: January 19, 2002. High Definition.

Represented (sales): Petry Television Inc.

Personnel:

Don Richards, Vice President & General Manager.

W. Henry Boze, Vice President, Engineering & Television.

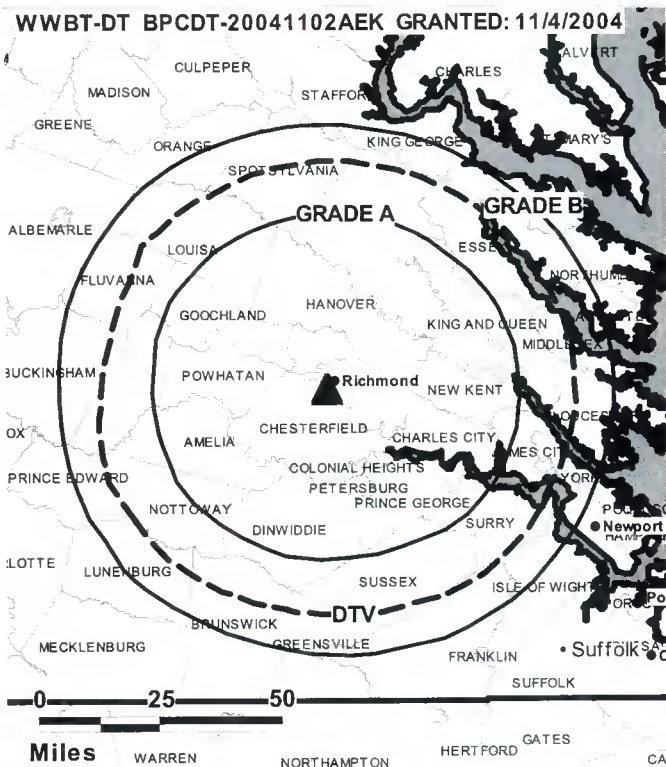
Ellen Shuler, Assistant Vice President, General Sales Manager.

Kim Grinnich, Local Sales Manager.

Jeff Hoyt, National Sales Manager.

Bruce Tinoco, Chief Engineer.

Christine Markowitz, Business Manager.



© 2006 Warren Communications News

Joanne Cardwell, Program Director.

Eileen Cowel, Sales Promotion Director.

Rae Maupin, Creative Services Director.

Maureen Turgeon, Traffic Manager.

City of License: Richmond. **Station DMA:** Richmond-Petersburg, VA. **Rank:** 60.

Nielsen Data: Not available.

WDBJ
Ch. 7
Network Service: CBS.

Licensee: WDBJ Television Inc., Box 7, Roanoke, VA 24022-0007.

Digital Broadcast Center: 2807 Hershberger Rd., Roanoke, VA 24017.

Mailing Address: Box 7, Roanoke, VA 24022-0007.

Phone: 540-344-7000. **Fax:** 540-344-5097.

E-mail: blee@wdbj7.com

Web Site: http://www.wdbj7.com

Technical Facilities: Channel No. 7 (174-180 MHz). Authorized power: 316-kw visual, 62.5-kw aural. Antenna: 2000-ft above av. terrain, 146-ft. above ground, 3936-ft. above sea level.

Latitude 37° 11' 42"
Longitude 80° 09' 22"

Transmitter: On Poor Mountain, 13-mi. SW of Roanoke.

Digital Facilities: Channel No. 18 (494-500 MHz). Power: 460-kw max. visual. Antenna: 1988-ft above av. terrain, 125-ft. above ground.

Latitude 37° 11' 42"
Longitude 80° 09' 23"

FCC Digital File Number: BPCDT-19991012ABJ. Granted: December 02, 1999.

Note: Latitude and longitude coordinates shown are based on the North American Datum of 1927 (NAD 27) as currently required by the Mass Media Bureau of the FCC.

Multichannel TV Sound: Stereo only.

Satellite Earth Stations: Transmitter Harris; AFC, 3.7-meter Ku-band; Scientific-Atlanta, 4.6-meter C-band; Andrew, 5.6-meter Ku-band; Harris, 6.1-meter C-band; Scientific-Atlanta, 7-meter C-band; Scientific-Atlanta, M/A-Com, Harris receivers.

SNG Mobile Dish: Andrew, 2.4-meter Ku-band.

News Services: WSI, UPI, Conus, CBS Newspath, AP.

Ownership: Schurz Communications Inc. (Group Owner).

Began Operation: October 3, 1955. Sale to present owner by Times World Corp. approved by FCC October 29, 1969 (Television Digest, Vol. 9:44).

Represented (sales): Harrington, Righter & Parsons Inc.

Represented (legal): Fletcher, Heald & Hildreth PLC.

Personnel:
Robert G. Lee, President & General Manager.

Carl Guffey, Engineering & Operations Director.

Ray Sullivan, General Sales Manager.

Lollie Quigley, Local Sales Manager.

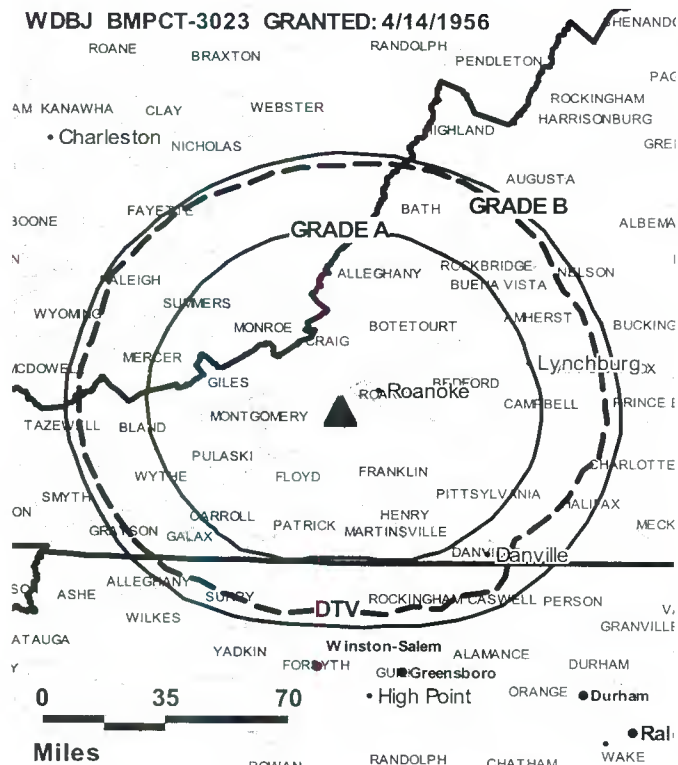
Tom Fraticelli, National Sales Manager.

Jim Kent, News Director.

Alan Novitsky, Engineering Manager.

Edward Allen, Business Manager.

Mike Bell, Program Director.

WDBJ BMPCT-3023 GRANTED: 4/14/1956


© 2006 Warren Communications News

Kelly Zuber, Promotion & Public Affairs Director.

Mark Layman, Production Manager.

Ellen Martin, Traffic Manager.

Rates: On request.

City of License: Roanoke. **Station DMA:** Roanoke-Lynchburg, VA. **Rank:** 68.

Circulation © 2005 Nielsen. Coverage based on Nielsen study.

GrandTotal	Cable TV Households	Non-cable TV Households	Total TV Households
Estimated Station Totals *	351,790	246,060	597,850
Average Weekly Circulation (2005)	218,627	120,874	339,501
Average Daily Circulation (2005)			185,055
Station DMA Total	Cable TV Households	Non-cable TV Households	Total TV Households
Estimated Station Totals *	251,030	175,290	426,320
Average Weekly Circulation (2005)	188,703	113,026	301,729
Average Daily Circulation (2005)			170,524
Other DMA Total	Cable TV Households	Non-cable TV Households	Total TV Households
Estimated Station Totals *	100,760	70,770	171,530
Average Weekly Circulation (2005)	29,924	7,848	37,772
Average Daily Circulation (2005)			14,531

*Estimated station totals are sums of the Nielsen TV and Cable TV household estimates for each county in which the station registers viewing of more than 5% as per the Nielsen Survey Methods.

WDBJ-DT
Ch. 18

Network Service: CBS.

Licensee: WDBJ Television Inc., Box 7, Roanoke, VA 24022-0007.

Studio: 2807 Hershberger Rd., Roanoke, VA 24017.

Mailing Address: Box 7, Roanoke, VA 24022.

Phone: 540-344-7000. **Fax:** 540-344-5097.

E-mail: news@wdbj7.com

Web Site: http://www.wdbj7.com

Technical Facilities: Channel No. 18 (494-500 MHz). Authorized power: 460-kw max. visual. Antenna: 1988-ft above av. terrain, 125-ft. above ground.

Latitude	37°	11'	42"
Longitude	80°	09'	23"

Transmitter: 8187 Honeysuckle Lane.

Note: Latitude and longitude coordinates shown are based on the North American Datum of 1927 (NAD 27) as currently required by the Mass Media Bureau of the FCC.

Ownership: Schurz Communications Inc. (Group Owner).

Began Operation: April 29, 2002. High Definition.

Represented (sales): Harrington, Righter & Parsons Inc.

Represented (legal): Fletcher, Heald & Hildreth PLC.

Personnel:

Robert G. Lee, President & General Manager.

Carl Guffey, Operations & Engineering Director.

Ray Sullivan, General Sales Manager.

Lollie Quigley, Local Sales Manager.

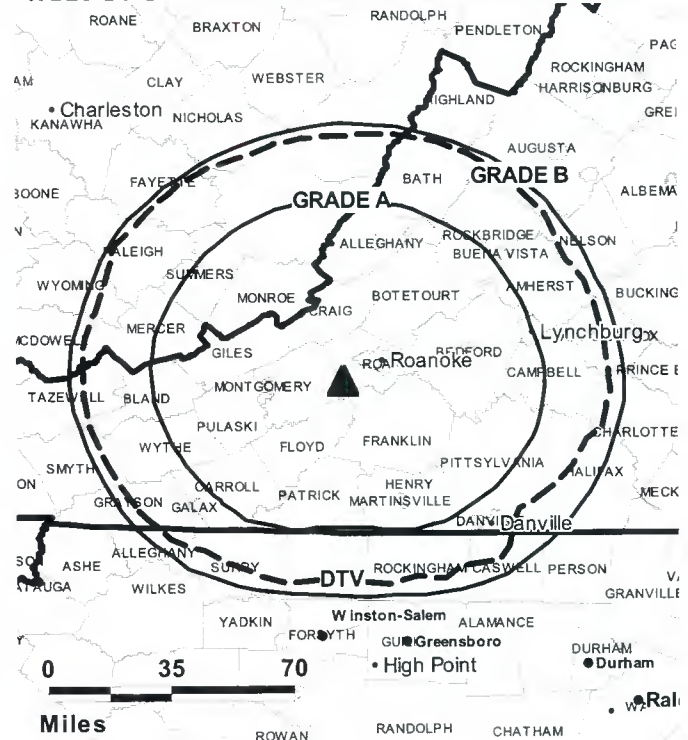
Tom Fraticelli, National Sales Manager.

Jim Kent, News Director.

Alan Novitsky, Engineering Supervisor.

Ed Allen, Business Manager.

WDBJ-DT BPCDT-19991012ABJ GRANTED: 12/2/1999



© 2006 Warren Communications News

Mike Bell, Program Director.

Kelly Zuber, Promotion & Public Affairs Director.

Mark Layman, Production Manager.

Ellen Martin, Traffic Manager.

City of License: Roanoke. **Station DMA:** Roanoke-Lynchburg, VA. **Rank:** 68.

Nielsen Data: Not available.

WFXR-DT
Ch. 17

Network Service: FOX.

Grantee: Grant Broadcasting Systems II Inc., 915 Middle River Dr., Suite 409, Fort Lauderdale, FL 33304.

Studio: 2618 Colonial Ave., SW, Roanoke, VA 24015.

Mailing Address: Box 2127, Roanoke, VA 24009-2127.

Phone: 540-344-2127. **Fax:** 540-342-2753.

E-mail: kasper@fox2127.com

Web Site: <http://www.fox2127.com>

Technical Facilities: Channel No. 17 (488-494 MHz). Authorized power: 400-kw max. visual. Antenna: 1949-ft above av. terrain, 112-ft. above ground.

Latitude	37°	11'	46"
Longitude	80°	09'	16"

Note: Latitude and longitude coordinates shown are based on the North American Datum of 1927 (NAD 27) as currently required by the Mass Media Bureau of the FCC.

Ownership: Grant Broadcasting Stations (Group Owner).

Began Operation: Station operating under Special Temporary Authority at 2.97-kw max. visual; no on-air date

Represented (sales): Blair Television.

Personnel:

Dave Bunnell, General Manager & General Sales Manager.

Thomas Grant, National Sales Manager.

Jennifer Waddell, News Director.

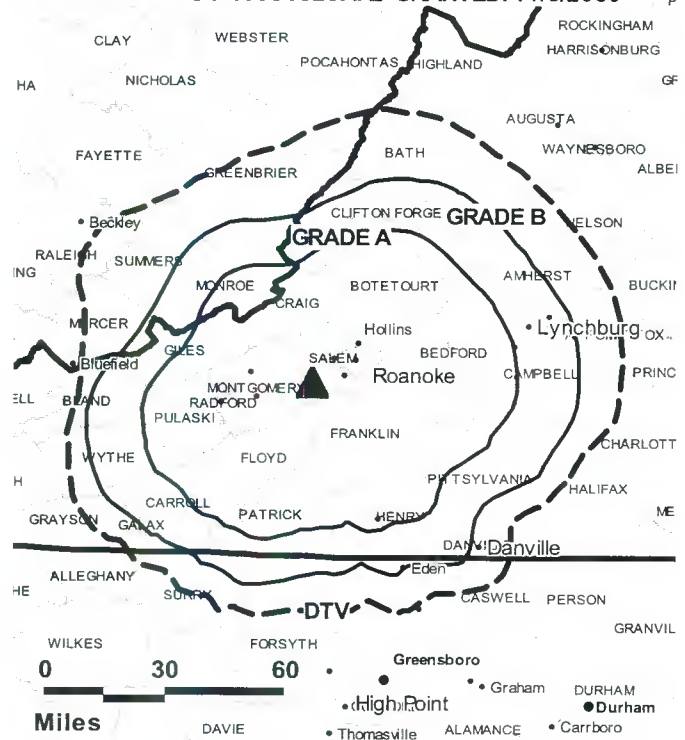
Steve Etherton, Chief Engineer.

Judy Witt, Business Manager.

Kasper Hughes, Program Director.

Chris Holt, Promotion Director.

WFXR-DT BPCDT-19991028AFE GRANTED: 11/6/2000



© 2006 Warren Communications News

Mike Hanger, Production Manager.

Sherri Parrish, Traffic Manager.

City of License: Roanoke. **Station DMA:** Roanoke-Lynchburg, VA. **Rank:** 68.

Nielsen Data: Not available.

WFXR-TV**Ch. 27****(Operates satellite WJPR, Lynchburg)****Network Service:** FOX.**Licensee:** Grant Broadcasting System II Inc., 915 Middle River Dr., Fort Lauderdale, FL 33304.**Studio:** 2618 Colonial Ave. SW, Roanoke, VA 24015.**Mailing Address:** Box 2127, Roanoke, VA 24009-2127.**Phone:** 540-344-2127. **Fax:** 540-342-2753.**E-mail:** kasper@fox2127.com**Web Site:** http://www.fox2127.com**Technical Facilities:** Channel No. 27 (548-554 MHz). Authorized power: 2690-kw max. visual. Antenna: 1991-ft above av. terrain, 161-ft. above ground, 3894-ft. above sea level.

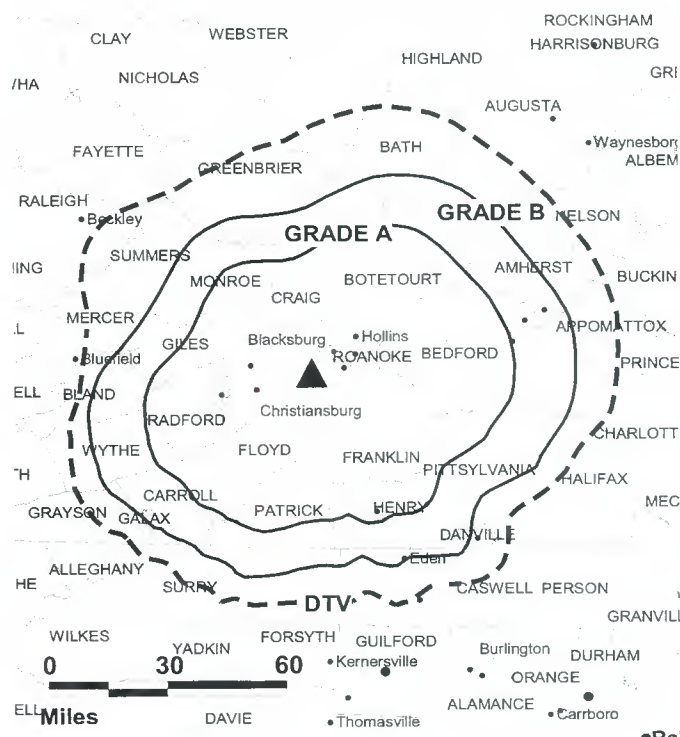
Latitude	37°	11'	46"
Longitude	80°	09'	16"

Transmitter: 8127 Honeysuckle Rd., Bent Mountain.**Digital Facilities:** Channel No. 17 (488-494 MHz). Power: 400-kw max. visual. Antenna: 1949-ft above av. terrain, 112-ft. above ground.

Latitude	37°	11'	46"
Longitude	80°	09'	16"

FCC Digital File Number: BPCDT-19991028AFE. Granted: November 06, 2000.**Note:** Latitude and longitude coordinates shown are based on the North American Datum of 1927 (NAD 27) as currently required by the Mass Media Bureau of the FCC.**Multichannel TV Sound:** Stereo only.**Satellite Earth Station:** Transmitter RCA; Comtech, 3.5-meter; Chapparral receivers.**Ownership:** Grant Broadcasting Stations (Group Owner).**Began Operation:** November 11, 1986.**Represented (sales):****Represented (legal):** Wilkinson, Barker, Knauer & Quinn LLP.**Personnel:****Dave Bunnell**, General Manager & General Sales Manager.**Thomas Grant**, National Sales Manager.**Jennifer Waddell**, News Director.**Steve Etherton**, Chief Engineer.**Judy Witt**, Business Manager.**Kasper Hughes**, Program Director.**Chris Holt**, Promotion Director.**Mike Hanger**, Production Manager.**Sherri Parrish**, Traffic Manager.**WFXR-TV BPCT-931227KE GRANTED: 11/21/94**

PA



© 2006 Warren Communications News

Rates: On request.**City of License:** Roanoke. **Station DMA:** Roanoke-Lynchburg, VA. **Rank:** 68.

Circulation © 2005 Nielsen. Coverage based on Nielsen study.

GrandTotal	Cable TV Households	Non-cable TV Households	Total TV Households
Estimated Station Totals *	214,270	170,210	384,480
Average Weekly Circulation (2005)	106,436	60,714	167,150
Average Daily Circulation (2005)			58,616
Station DMA Total	Cable TV Households	Non-cable TV Households	Total TV Households
Estimated Station Totals *	212,580	170,210	382,790
Average Weekly Circulation (2005)	106,196	60,714	166,910
Average Daily Circulation (2005)			58,591
Other DMA Total	Cable TV Households	Non-cable TV Households	Total TV Households
Estimated Station Totals *	1,690	0	1,690
Average Weekly Circulation (2005)	240	0	240
Average Daily Circulation (2005)			25

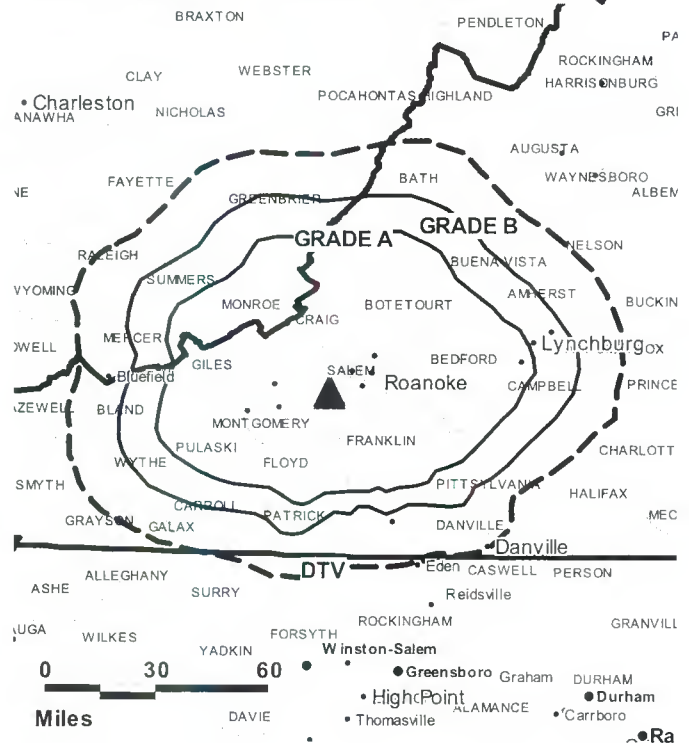
*Estimated station totals are sums of the Nielsen TV and Cable TV household estimates for each county in which the station registers viewing of more than 5% as per the Nielsen Survey Methods.

WPXR**Ch. 38****Network Service:** PAX.**Licensee:** Paxson Communications License Co. LLC, 601 Clearwater Park Rd., West Palm Beach, FL 33401.**Studio:** 401 3rd St. SW, Roanoke, VA 24011.**Mailing Address:** 401 3rd St. SW, Roanoke, VA 24011.**Phone:** 540-857-0038. **Fax:** 540-345-8568.**E-mail:** shirleybundy@pax.net**Web Site:** http://www.paxroanoke.tv**Technical Facilities:** Channel No. 38 (614-620 MHz). Authorized power: 1350-kw max. visual. Antenna: 2044-ft above av. terrain, 180-ft. above ground, 3940-ft. above sea level.

Latitude	37°	11'	37"
Longitude	80°	09'	25"

Digital Facilities: Channel No. 36 (602-608 MHz). Power: 700-kw max. visual. Antenna: 2044-ft above av. terrain, 180-ft. above ground.

Latitude	37°	11'	37"
Longitude	80°	09'	25"

FCC Digital File Number: BPCDT-19990903AAF. Granted: January 11, 2001.**Note:** Latitude and longitude coordinates shown are based on the North American Datum of 1927 (NAD 27) as currently required by the Mass Media Bureau of the FCC.**Satellite Earth Stations:** Transmitter Townsend; M/A-Com, 3.2-meter Ku-band; Scientific-Atlanta, 4.6-meter C-band; Scientific-Atlanta, Microdyne, M/A-Com receivers.**Ownership:** Paxson Communications Corp. (Group Owner).**Began Operation:** January 3, 1986.**Represented (legal):** Baraff, Koerner & Olender PC.**Personnel:****Kathy Mohn**, General Manager.**Candy Crigger**, General Sales Manager.**George A. Stein**, Chief Engineer.**Shirley Bundy**, Business Manager.**Genia Wright**, Traffic Manager.**Rates:** On request.**City of License:** Roanoke. **Station DMA:** Roanoke-Lynchburg, VA. **Rank:** 68.**WPXR BMPCT-20001024ABF GRANTED: 12/5/2001** ✓

© 2006 Warren Communications News

Circulation © 2005 Nielsen. Coverage based on Nielsen study.

GrandTotal	Cable TV Households	Non-cable TV Households	Total TV Households
Estimated Station Totals *	246,210	64,890	311,100
Average Weekly Circulation (2005)	35,260	5,801	41,061
Average Daily Circulation (2005)			9,524
Station DMA Total	Cable TV Households	Non-cable TV Households	Total TV Households
Estimated Station Totals *	244,590	64,890	309,480
Average Weekly Circulation (2005)	35,124	5,801	40,925
Average Daily Circulation (2005)			9,521
Other DMA Total	Cable TV Households	Non-cable TV Households	Total TV Households
Estimated Station Totals *	1,620	0	1,620
Average Weekly Circulation (2005)	136	0	136
Average Daily Circulation (2005)			3

*Estimated station totals are sums of the Nielsen TV and Cable TV household estimates for each county in which the station registers viewing of more than 5% as per the Nielsen Survey Methods.

WPXR-DT
Ch. 36

Network Service: PAX.

Licensee: Paxson Communications License Co. LLC, 601 Clearwater Park Rd., West Palm Beach, FL 33401.

Studio: 401 3rd St. SW, Roanoke, VA 24011.

Mailing Address: 401 3rd St. SW, Roanoke, VA 24011.

Phone: 540-857-0038. **Fax:** 540-345-8568.

E-mail: shirleybundy@pax.net

Web Site: <http://www.paxroanoke.tv>

Technical Facilities: Channel No. 36 (602-608 MHz). Authorized power: 700-kw max. visual. Antenna: 2044-ft above av. terrain, 180-ft. above ground.

Latitude	37°	11'	37"
Longitude	80°	09'	25"

Note: Latitude and longitude coordinates shown are based on the North American Datum of 1927 (NAD 27) as currently required by the Mass Media Bureau of the FCC.

Ownership: Paxson Communications Corp. (Group Owner).

Began Operation: April 1, 2002. Standard Definition.

Personnel:

Kathy Mohn, General Manager.

Candy Crigger, General Sales Manager.

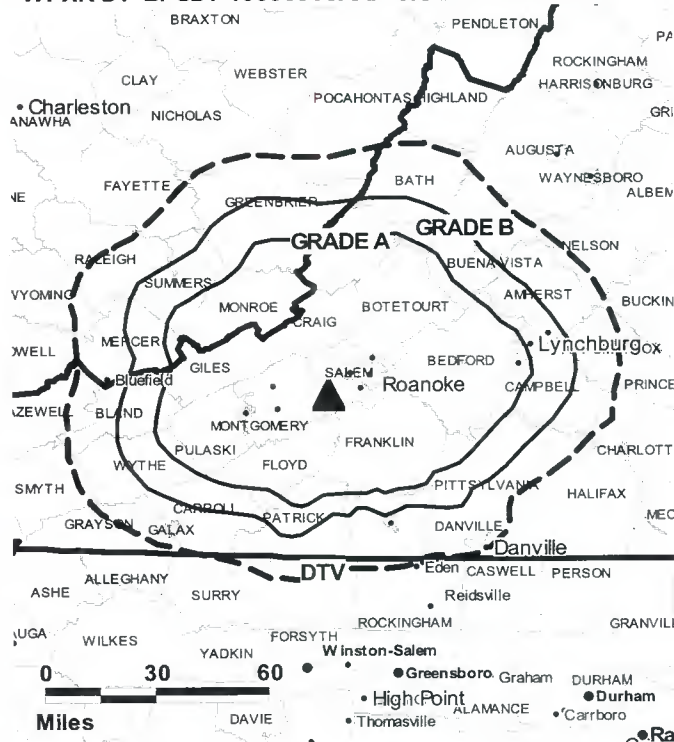
George Stein, Chief Engineer.

Shirley Bundy, Business Manager.

Genia Wright, Traffic Manager.

City of License: Roanoke. **Station DMA:** Roanoke-Lynchburg, VA. **Rank:** 68.

WPXR-DT BPCDT-19990903AAF GRANTED: 1/11/2001



© 2006 Warren Communications News

Nielsen Data: Not available.

WSLS-DT
Ch. 30

Network Service: NBC.

Grantee: Media General Communications, Inc., 333 E. Franklin St., Richmond, VA 23219.

Studio: 401 3rd St. SW, Roanoke, VA 24011.

Mailing Address: Box 10, Roanoke, VA 24022-0010.

Phone: 540-981-9110; 540-981-9126. **Fax:** 540-981-9709.

E-mail: news@wsls.com

Web Site: http://www.wsls.com

Technical Facilities: Channel No. 30 (566-572 MHz). Authorized power: 950-kw max. visual, aural. Antenna: 1942-ft above av. terrain, 136-ft. above ground, 3857-ft. above sea level.

Latitude	37°	12'	03"
Longitude	80°	08'	54"

Note: Latitude and longitude coordinates shown are based on the North American Datum of 1927 (NAD 27) as currently required by the Mass Media Bureau of the FCC.

Ownership: Media General Inc. (Group Owner).

Began Operation: Station operating under Special Temporary Authority at 55.46-kw max. visual; no on-air date.

Personnel:

Kathy Mohn, Vice President & General Manager.

Candy Crigger, General Sales Manager.

Shane Moreland, News Director.

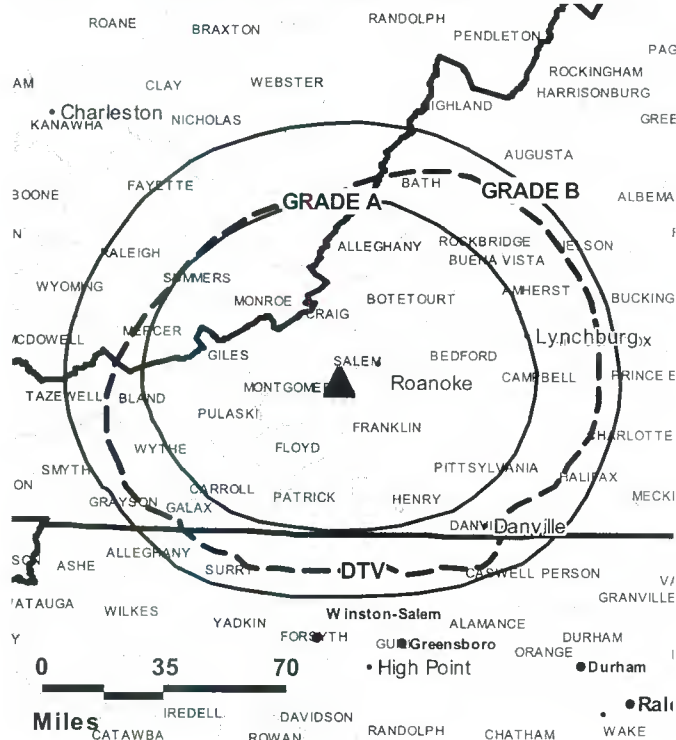
Bob King, Chief Engineer & Production Manager.

Kelly McBride, Business Manager.

Judy Ralph, Program Director.

Dan Coyle, Marketing Director.

WSLS-DT BMPCDT-20050329ACK GRANTED: 4/13/2005



© 2006 Warren Communications News

Scott Ramsburg, Creative Services Supervisor.

Carol King, Traffic Manager.

City of License: Roanoke. **Station DMA:** Roanoke-Lynchburg, VA. **Rank:** 68.

Nielsen Data: Not available.

WSLS-TV

Ch. 10

Network Service: NBC.

Licensee: Media General Communications, Inc., 333 E. Franklin St., Richmond, VA 23219.

Studio: 401 3rd St. SW, Roanoke, VA 24011.

Mailing Address: Box 10, Roanoke, VA 24022-0010.

Phone: 540-981-9110; 540-981-9126. **Fax:** 540-981-9709.

E-mail: news@wsls.com

Web Site: http://www.wsls.com

Technical Facilities: Channel No. 10 (192-198 MHz). Authorized power: 316-kw & 316-kw horizontal visual, 31.6-kw aural. Antenna: 2000-ft above av. terrain, 242-ft. above ground, 3962-ft. above sea level.

Latitude 37° 12' 02"
Longitude 80° 08' 55"

Holds CP for change to 2001-ft above av. terrain, 203-ft. above ground, 3924-ft. above sea level; lat. 37° 12' 03", long. 80° 08' 54", BPCT-990813LC.

Transmitter: Poor Mountain, approx. 13-mi. SW of Roanoke.

Digital Facilities: Channel No. 30 (566-572 MHz). Power: 950-kw max. visual, aural. Antenna: 1942-ft above av. terrain, 136-ft. above ground, 3857-ft. above sea level.

Latitude 37° 12' 03"
Longitude 80° 08' 54"

FCC Digital File Number: BPCDT-19991025ADC. Granted: April 13, 2005.

Note: Latitude and longitude coordinates shown are based on the North American Datum of 1927 (NAD 27) as currently required by the Mass Media Bureau of the FCC.

Multichannel TV Sound: Stereo only.

Satellite Earth Stations: Transmitter Harris; Harris, 3-meter Ku-band; Harris, 6-meter Ku-band; Standard Communications, Harris receivers.

SNG Mobile Dish: Andrews, 2.4-meter Ku-band.

News Services: NBC News Channel, CNN Newsource, AP.

Ownership: Media General Inc. (Group Owner).

Began Operation: December 11, 1952. Sale to Park Communications by Shenandoah Life Insurance Co. approved by FCC September 10, 1969 (Television Digest, Vol. 9:36, 37). Transfer of control of Park Acquisition to John Fiorini & Gary Knapp approved by FCC March 27, 1995. Sale to present owner by Park Acquisition approved by FCC November 22, 1996 (Vol. 36:31).

Represented (sales): MMT Sales Inc.

Personnel:

Kathy Mohn, Vice President & General Manager.

Candy Crigger, General Sales Manager.

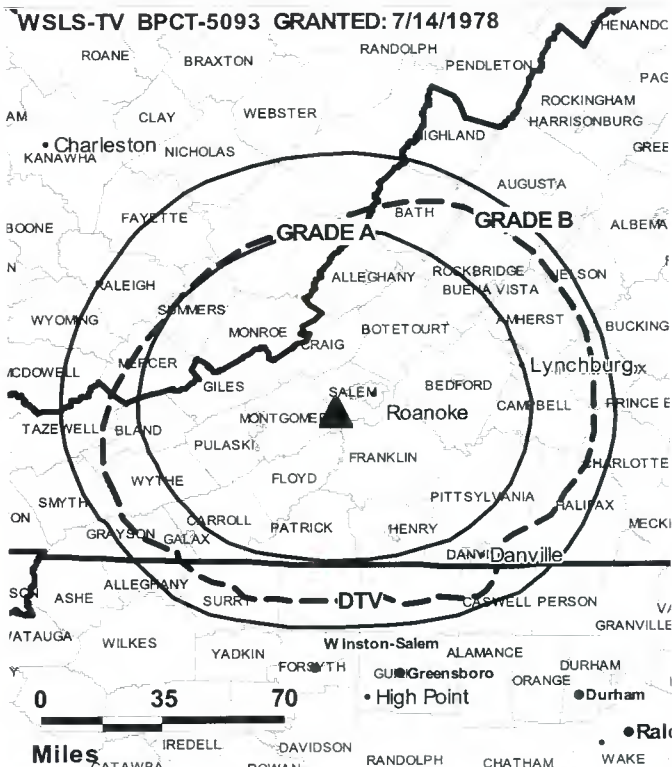
Shane Moreland, News Director.

Bob King, Chief Engineer & Production Manager.

Kelly McBride, Business Manager.

Judy Ralph, Program Director.

Dan Coyle, Promotion & Marketing Director.



© 2006 Warren Communications News

Scott Ramsburg, Creative Services Supervisor.

Carol King, Traffic Manager.

Rates: On request.

City of License: Roanoke. **Station DMA:** Roanoke-Lynchburg, VA. **Rank:** 68.

Circulation © 2005 Nielsen. Coverage based on Nielsen study.

GrandTotal	Cable TV Households	Non-cable TV Households	Total TV Households
Estimated Station Totals *	324,140	213,590	537,730
Average Weekly Circulation (2005)	187,653	105,832	293,485
Average Daily Circulation (2005)			141,546
Station DMA Total	Cable TV Households	Non-cable TV Households	Total TV Households
Estimated Station Totals *	251,030	175,290	426,320
Average Weekly Circulation (2005)	172,881	102,423	275,304
Average Daily Circulation (2005)			137,897
Other DMA Total	Cable TV Households	Non-cable TV Households	Total TV Households
Estimated Station Totals *	73,110	38,300	111,410
Average Weekly Circulation (2005)	14,772	3,409	18,181
Average Daily Circulation (2005)			3,649

*Estimated station totals are sums of the Nielsen TV and Cable TV household estimates for each county in which the station registers viewing of more than 5% as per the Nielsen Survey Methods.

Virginia — Virginia Beach

WVBT-DT Ch. 29

Network Service: FOX.

Licensee: WAVY Broadcasting LLC, 4 Richmond Square, Providence, RI 02906.

Studio: 243 Wythe St., Portsmouth, VA 23704.

Mailing Address: 243 Wythe St., Portsmouth, VA 23704.

Phone: 757-393-4343. **Fax:** 757-393-7615.

Web Site: <http://www.fox43tv.com>

Technical Facilities: Channel No. 29 (560-566 MHz). Authorized power: 1000-kw max. visual. Antenna: 801-ft above av. terrain, 801-ft. above ground, 823-ft. above sea level.

Latitude	36°	49'	14"
Longitude	76°	30'	41"

Note: Latitude and longitude coordinates shown are based on the North American Datum of 1927 (NAD 27) as currently required by the Mass Media Bureau of the FCC.

Ownership: LIN TV Corp. (Group Owner).

Began Operation: March 21, 2002. Standard Definition.

Represented (sales): Blair Television.

Personnel:

Ed Munson Jr., President & General Manager.

Doug Davis, Station Manager & General Sales Manager.

John Lipscomb, Local Sales Manager.

Andy Helton, National Sales Manager.

Gary Stokes, News Director.

David Seals, Assistant News Director.

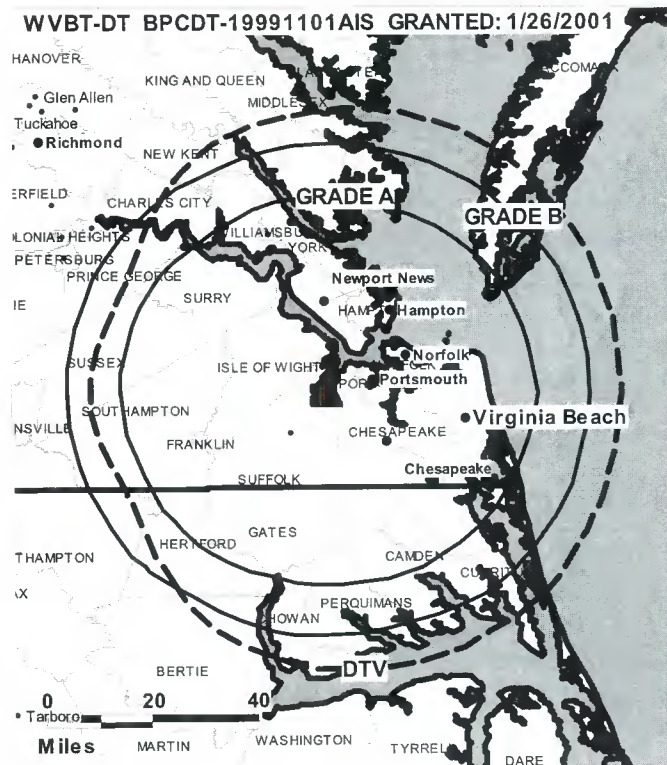
Les Garrenton, Director of Engineering.

Jennifer Crabtree, Business Manager.

Joe Weller, Program Director.

Judy Triska, Promotion Director.

LaTonya Hunter, Research Development Director.



© 2006 Warren Communications News

David Whitbner, Jr., Production Director.

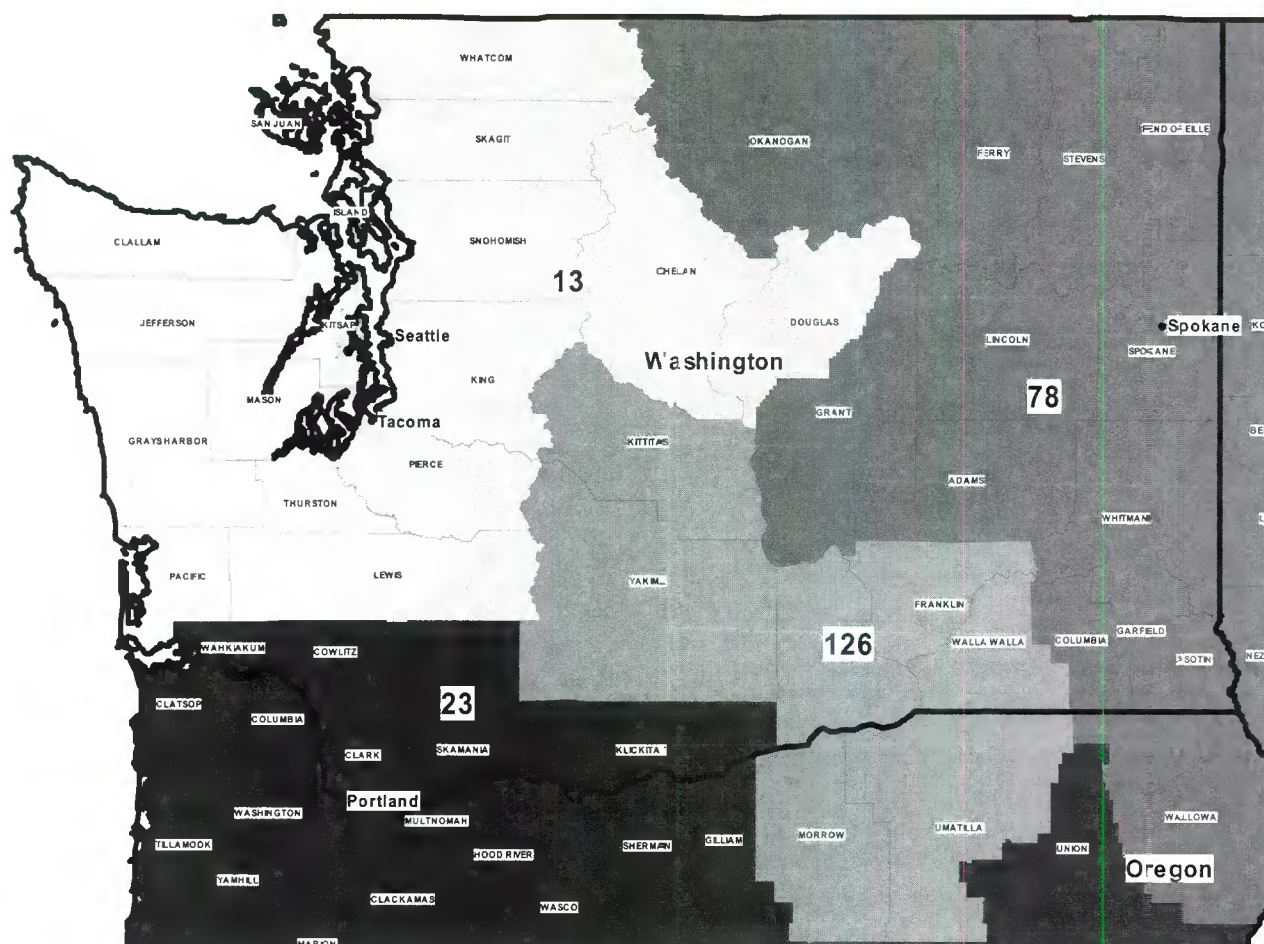
Eather White, Traffic Manager.

Debbie Racey, Executive Assistant.

City of License: Virginia Beach.

Station DMA: Norfolk-Portsmouth-Newport News, VA. **Rank:** 42.

Nielsen Data: Not available.



© 2006 Warren Communications News

MARKET	NIelsen DMA TV HOUSEHOLDS	RANK	MARKET AREA COMMERCIAL STATIONS
Seattle-Tacoma, WA	1,701,950	13	KBCB (24); KBCB-DT (19); KCPQ (13); KCPQ-DT (18); KHCN (45); KHCN-DT (44); KING-DT (48); KING-TV (5); KIRO-DT (39); KIRO-TV (7); KOMO-DT (38); KOMO-TV (4); KONG-DT (31); KONG-TV (16); KSTW (11); KSTW-DT (36); KTBW-DT (14); KTBW-TV (20); KTWB-TV (22); KVOS-DT (35); KVOS-TV (12); KWOG (51); KWOG-DT (50); KWPX (33); KWPX-DT (32)
Portland, OR	1,099,890	23	KATU (2); KATU-DT (43); KGW (8); KGW-DT (46); KNMT (24); KNMT-DT (45); KOIN (6); KOIN-DT (40); KPDX (49); KPDX-DT (48); KPTV (12); KPTV-DT (30); KPXG (22); KPXG-DT (4); KWPB (32); KWPB-DT (33)
Spokane, WA	389,630	78	KAYU-DT (30); KAYU-TV (28); KGPX (34); KHQ-DT (15); KHQ-TV (6); KLEW-DT (32); KLEW-TV (3); KQUP (24); KREM-DT (20); KREM-TV (2); KSKN (22); KSKN-DT (36); KXLY-DT (13); KXLY-TV (4)
Yakima-Pasco-Richland-Kennewick, WA	211,610	126	KAPP (35); KAPP-DT (14); KAZW-TV (9); KEPR-DT (18); KEPR-TV (19); KFFX-DT (8); KFFX-TV (11); KIMA-DT (33); KIMA-TV (29); KNDO (23); KNDO-DT (16); KNDU (25); KNDU-DT (26); KVEW (42); KVEW-DT (44)

Washington **Digital** Station Totals as of October 1, 2005

	VHF	UHF	TOTAL
Commercial Television	1	23	24
Educational Television	0	7	7
	1	30	31

Washington Analog Station Totals as of October 1, 2005

	VHF	UHF	TOTAL
Commercial Television	10	18	28
Educational Television	3	5	8
	13	23	36

KWOG
Ch. 51

Network Service: IND.

Licensee: African-American Broadcasting Co. of Bellevue, 203 Bellevue Way NE, Suite 487, Bellevue, WA 98004-5721.

Studio: 18000 International, Suite 601, Sea-Tac, WA 98188.

Mailing Address: 18000 International Blvd., Suite 601, Sea-Tac, WA 98188.

Phone: 206-248-6834. **Fax:** 206-248-6818.

E-mail: kwog-tv@msn.com

Technical Facilities: Channel No. 51 (692-698 MHz). Authorized power: 3800-kw max. visual. Antenna: 2359-ft above av. terrain, 279-ft. above ground, 3123-ft. above sea level.

Latitude	47°	30'	17"
Longitude	121°	58'	04"

Transmitter: W. Tiger Mountain Communications Site, 2-mi. SW of intersection of SR 203 & I-90.

Digital Facilities: Channel No. 50 (686-692 MHz). Power: 240-kw max. visual. Antenna: 2359-ft above av. terrain, 279-ft. above ground, 3123-ft. above sea level.

Latitude	47°	30'	17"
Longitude	121°	58'	04"

FCC Digital File Number: BPCDT-990317KH. Granted: March 02, 2001.

Note: Latitude and longitude coordinates shown are based on the North American Datum of 1927 (NAD 27) as currently required by the Mass Media Bureau of the FCC.

Multichannel TV Sound: Planned.

Ownership: African-American Broadcasting Co. (Group Owner).

Began Operation: August 8, 1999. Transfer from Ray Wick, et al. to Christopher Racine approved by FCC July 14, 2000.

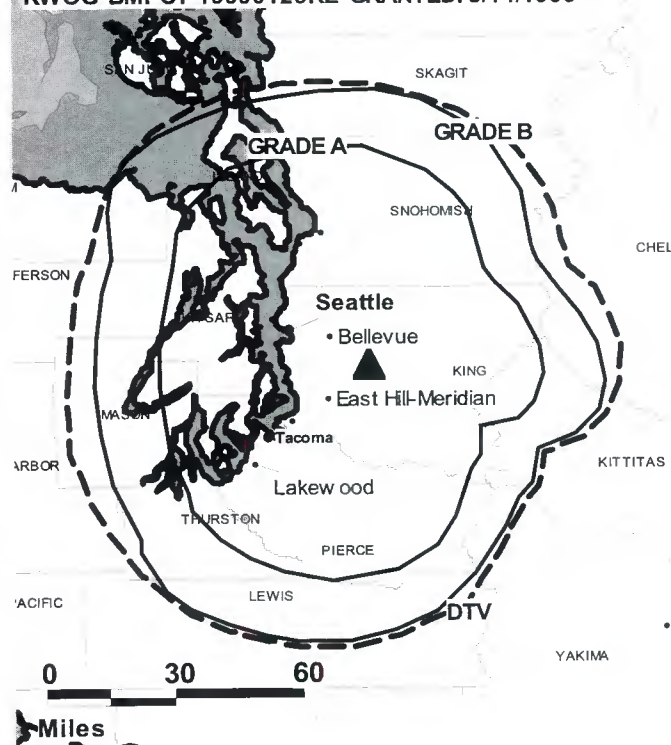
Represented (legal): Fletcher, Heald & Hildreth PLC.

Represented (engineering): Cavell, Mertz & Davis Inc.

Personnel:

Donald Laidlaw, General Manager.

KWOG BMPCT-19990125KE GRANTED: 5/14/1999



© 2006 Warren Communications News

Terry Springs, Chief Engineer.

Rates: On request.

City of License: Bellevue. **Station DMA:** Seattle-Tacoma, WA. **Rank:** 13.

Nielsen Data: Not available.

KWOG-DT
Ch. 50

Grantee: African-American Broadcasting Co. of Bellevue, 230 Bellevue Way NW, Suite 487, Bellevue, WA 98004.

Studio: 18000 International, Suite 601, Sea-Tac, WA 98188.

Mailing Address: 18000 International, Suite 601, Sea-Tac, WA 89188.

Phone: 206-248-6834. **Fax:** 206-248-6818.

E-mail: kwog-tv@msn.com

Technical Facilities: Channel No. 50 (686-692 MHz). Authorized power: 240-kw max. visual. Antenna: 2359-ft above av. terrain, 279-ft. above ground, 3123-ft. above sea level.

Latitude	47°	30'	17"
Longitude	121°	58'	04"

Transmitter: W. Tiger Mountain Communications Site, 2-mi. SW of intersection of 203 & I-90.

Note: Latitude and longitude coordinates shown are based on the North American Datum of 1927 (NAD 27) as currently required by the Mass Media Bureau of the FCC.

Ownership: African-American Broadcasting Co. (Group Owner).

Began Operation: Station operating under Special Temporary Authority at 21.2-kw max. visual; no on-air date.

Personnel:

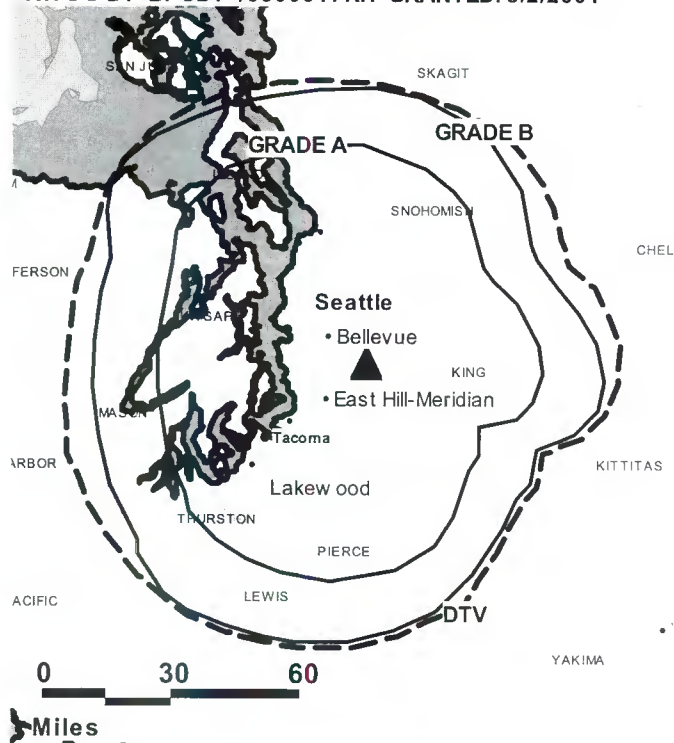
Donald Laidlaw, General Manager.

Terry Springs, Chief Engineer.

City of License: Bellevue. **Station DMA:** Seattle-Tacoma, WA. **Rank:** 13.

Nielsen Data: Not available.

KWOG-DT BPCDT-19990317KH GRANTED: 3/2/2001



© 2006 Warren Communications News

KWPX **Ch. 33**

Network Service: PAX.

Licensee: Paxson Communications License Co. LLC, 601 Clearwater Park Rd., West Palm Beach, FL 33401.

Studio: 333 Dexter Ave. N., Seattle, WA 98101.

Mailing Address: 333 Dexter Ave. N., Seattle, WA 98101.

Phone: 206-441-5780. **Fax:** 206-441-5788.

E-mail: terryspring@pax.net

Web Site: <http://www.paxtv.com>

Technical Facilities: Channel No. 33 (584-590 MHz). Authorized power: 3690-kw max. visual. Antenna: 2352-ft above av. terrain, 272-ft. above ground, 3117-ft. above sea level.

Latitude 47° 30' 17"
Longitude 121° 58' 06"

Requests CP for change to 3720-kw max. visual, 2349-ft above av. terrain, 272-ft. above ground, 3111-ft. above sea level; lat. 47° 30' 17", long. 121° 58' 03", BPCT-20050428AAJ.

Digital Facilities: Channel No. 32 (578-584 MHz). Power: 175-kw max. visual. Antenna: 2352-ft above av. terrain, 272-ft. above ground, 3117-ft. above sea level.

Latitude 47° 30' 17"
Longitude 121° 58' 06"

FCC Digital File Number: BPCDT-990212KE. Granted: June 25, 1999.

Note: Latitude and longitude coordinates shown are based on the North American Datum of 1927 (NAD 27) as currently required by the Mass Media Bureau of the FCC.

Ownership: Paxson Communications Corp. (Group Owner).

Began Operation: May 17, 1989. Left air, date unreported. Resumed operation November 1, 1995. Sale to present owner by ValueVision International approved by FCC February 2, 1998 (Television Digest, Vol. 37:47).

Represented (legal): Wilmer, Cutler & Pickering.

Represented (engineering): Hatfield & Dawson.

Personnel:

Kevin Mashek, General Manager.

Nina Farhat, Sales Assistant.

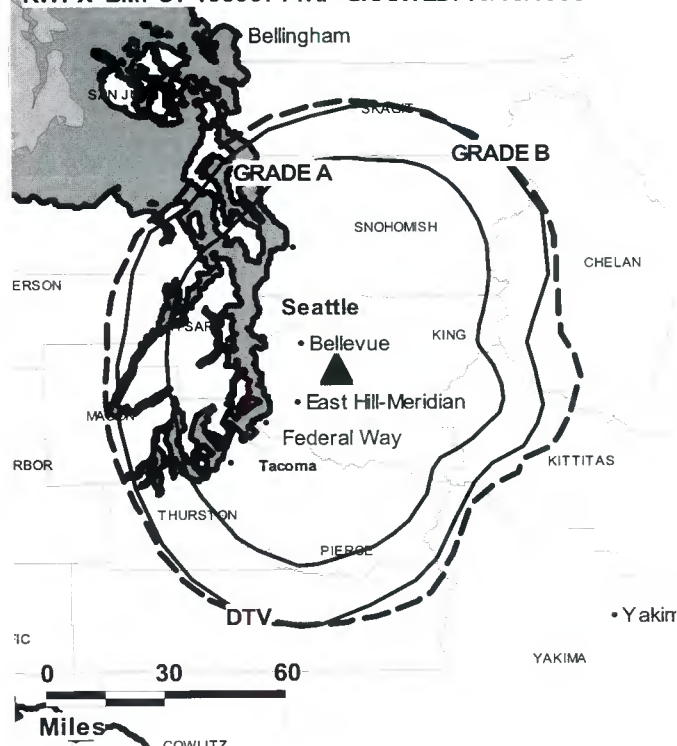
Terry Spring, Chief Engineer.

Monica Nelson, Business Manager.

Krishna Devine, Production Manager.

Erin Larson, Traffic & Public Affairs Manager.

KWPX BMPCT-19890714KF GRANTED: 10/13/1998



Rates: On request.

City of License: Bellevue. **Station DMA:** Seattle-Tacoma, WA. **Rank:** 13.

Circulation © 2005 Nielsen. Coverage based on Nielsen study.

GrandTotal	Cable TV Households	Non-cable TV Households	Total TV Households
Estimated Station Totals *	1,075,770	106,570	1,182,340
Average Weekly Circulation (2005)	84,614	9,144	93,758
Average Daily Circulation (2005)			23,068
Station DMA Total	Cable TV Households	Non-cable TV Households	Total TV Households
Estimated Station Totals *	1,075,770	106,570	1,182,340
Average Weekly Circulation (2005)	84,614	9,144	93,758
Average Daily Circulation (2005)			23,068

*Estimated station totals are sums of the Nielsen TV and Cable TV household estimates for each county in which the station registers viewing of more than 5% as per the Nielsen Survey Methods.

KWPX-DT

Ch. 32

Network Service: PAX.

Licensee: Paxson Communications Corp., 601 Clearwater Park Rd., West Palm Beach, FL 33401.

Studio: 333 Dexter Ave., Seattle, WA 98101.

Mailing Address: 333 Dexter Ave., Seattle, WA 98101.

Phone: 206-441-5780. **Fax:** 206-441-5788.

E-mail: terryspring@pax.net

Web Site: <http://www.paxtv.com>

Technical Facilities: Channel No. 32 (578-584 MHz). Authorized power: 175-kw max. visual. Antenna: 2352-ft above av. terrain, 272-ft. above ground, 3117-ft. above sea level.

Latitude	47°	30'	17"
Longitude	121°	58'	06"

Requests CP for change to 2349-ft above av. terrain, 272-ft. above ground, 3111-ft. above sea level; lat. 47° 30' 17", long. 121° 58' 03", BPCDT-20050428AAK.

Transmitter: West Tiger Mountain, approx. 2-mi. at a bearing of 232 degrees T from the intersection of SR 203 & I-90, King County.

Note: Latitude and longitude coordinates shown are based on the North American Datum of 1927 (NAD 27) as currently required by the Mass Media Bureau of the FCC.

Ownership: Paxson Communications Corp. (Group Owner).

Began Operation: October 28, 2002. Standard Definition.

Represented (legal): Dow, Lohnes & Albertson PLLC.

Represented (engineering): du Treil, Lundin & Rackley Inc.

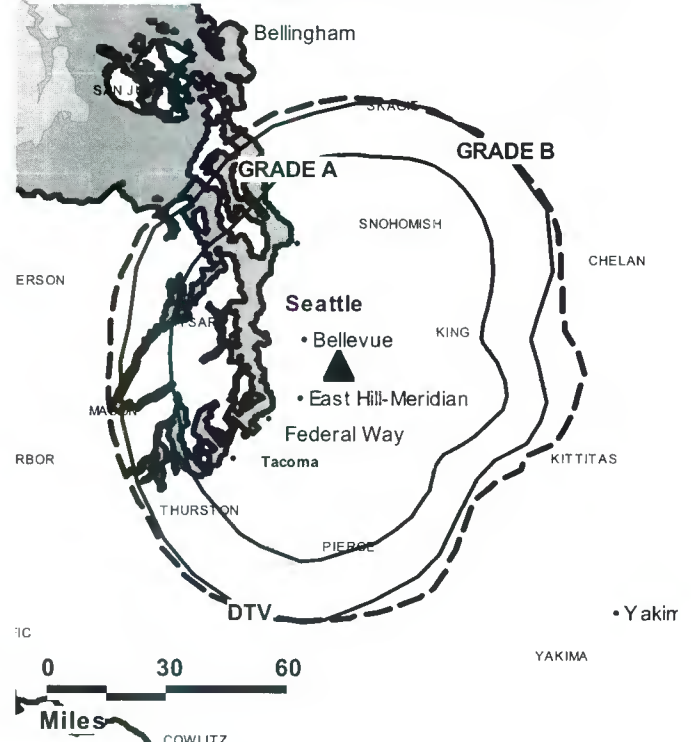
Personnel:

Kevin Mashek, General Manager.

Nina Farhat, Sales Assistant.

Terry Spring, Chief Engineer.

KWPX-DT BPCDT-19990212KE GRANTED: 6/25/1999



© 2006 Warren Communications News

Monica Nelson, Business Manager.

Krishna Devine, Production Manager.

Erin Larson, Traffic & Public Affairs Manager.

City of License: Bellevue. **Station DMA:** Seattle-Tacoma, WA. **Rank:** 13.

Nielsen Data: Not available.

KBCB

Ch. 24

Network Service: IND.

Licensee: World Television of Washington LLC, 6611 Santa Monica Blvd., Los Angeles, CA 90038-1311.

Studio: 4164 Guide Meridian Plaza, Suite 102, Bellingham, WA 98226.

Mailing Address: 4164 Guide Meridian Plaza, Suite 102, Bellingham, WA 98226.

Phone: 360-647-8842. **Fax:** 360-647-9204.

E-mail: info@kbcbtv.com

Web Site: http://www.kbcbtv.com

Technical Facilities: Channel No. 24 (530-536 MHz). Authorized power: 3090-kw max. visual. Antenna: 2485-ft above av. terrain, 487-ft. above ground, 2600-ft. above sea level.

Latitude	48°	40'	46"
Longitude	122°	50'	31"

Transmitter: 0.5-mi. W of summit of Mount Constitution, East Sound, San Juan County.

Digital Facilities: Channel No. 19 (500-506 MHz). Power: 165-kw max. visual. Antenna: 2484-ft above av. terrain, 487-ft. above ground, 2600-ft. above sea level.

Latitude	48°	40'	46"
Longitude	122°	50'	31"

FCC Digital File Number: BPCDT-19991101AEB. Granted: February 21, 2003.

Note: Latitude and longitude coordinates shown are based on the North American Datum of 1927 (NAD 27) as currently required by the Mass Media Bureau of the FCC.

Ownership: Venture Technologies Group LLC (Group Owner); Frank Washington (Group Owner).

Began Operation: August 15, 1997.

Personnel:

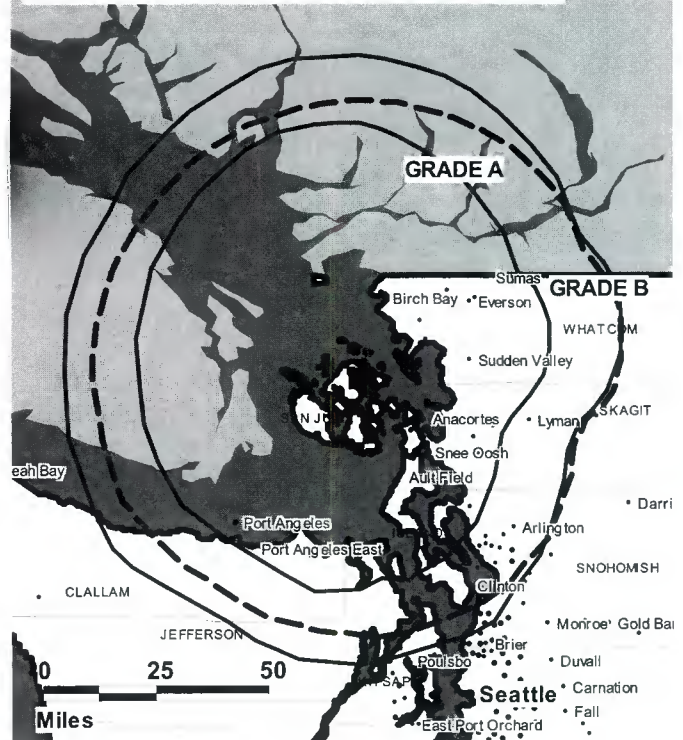
Brian Holton, General Manager.

Shelli Jones, Station Manager.

Jesse Adams, Account Executive Sales.

Maria Bermudez, Account Executive Sales.

KBCB BPCT-20000201ACC GRANTED: 8/14/2002



© 2006 Warren Communications News

Barry Garratt, Chief Engineer.

Karen Bean, Program & Production Director.

Rob Eis, Traffic Manager.

Highest 30 Sec. Rate: \$250.

City of License: Bellingham. **Station DMA:** Seattle-Tacoma, WA. **Rank:** 13.

Nielsen Data: Not available.

KBCB-DT
Ch. 19

Network Service: IND.

Licensee: World Television of Washington LLC, 5670 Wilshire Blvd., Suite 1300, Los Angeles, CA 90036.

Studio: 4164 Guide Meridian Plaza, Suite 102, Bellingham, WA 98226.

Mailing Address: 4164 Guide Meridian Plaza, Suite 102, Bellingham, WA 98226.

Phone: 360-647-8842. **Fax:** 360-647-9204.

E-mail: info@kbcbtv.com

Web Site: http://www.kbcbtv.com

Technical Facilities: Channel No. 19 (500-506 MHz). Authorized power: 165-kw max. visual. Antenna: 2484-ft above av. terrain, 487-ft. above ground, 2600-ft. above sea level.

Latitude	48°	40'	46"
Longitude	122°	50'	31"

Note: Latitude and longitude coordinates shown are based on the North American Datum of 1927 (NAD 27) as currently required by the Mass Media Bureau of the FCC.

Ownership: Venture Technologies Group LLC (Group Owner); Frank Washington (Group Owner).

Began Operation: January 12, 2004.

Personnel:

Brian Holton, General Manager.

Shelli Jones, Station Manager.

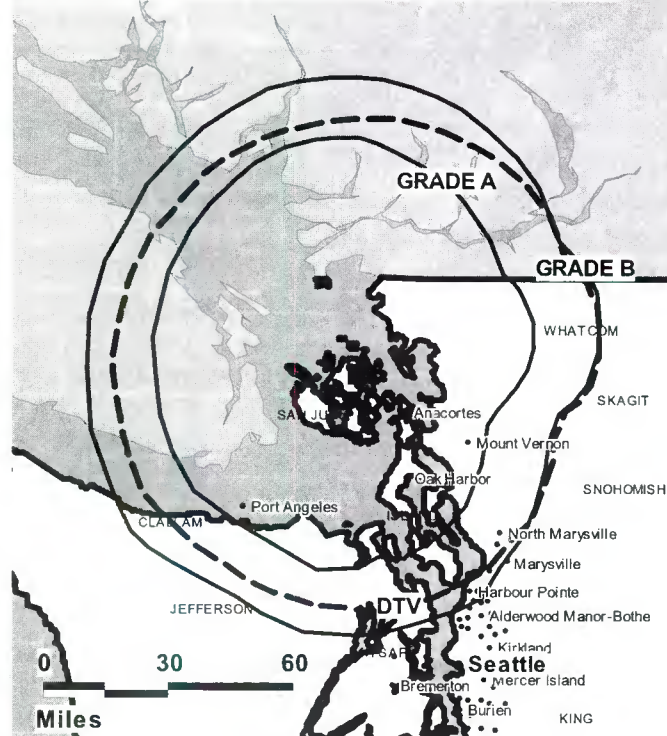
Jesse Adams, Sales Account Executives.

Maria Bermudez, Sales Account Executive.

Barry Garratt, Chief Engineer.

Karen Bean, Program & Production Manager.

KBCB-DT BPCDT-19991101AEB GRANTED: 2/21/2003



© 2006 Warren Communications News

Rob Eis, Traffic Manager.

City of License: Bellingham. **Station DMA:** Seattle-Tacoma, WA. **Rank:** 13.

Nielsen Data: Not available.

KVOS-DT
Ch. 35

Network Service: IND.

Grantee: Ackerley Media Group Inc., 2625 S. Memorial Dr., Suite A, Tulsa, OK 74129.

Studio: 1151 Ellis St., Bellingham, WA 98225.

Mailing Address: 1151 Ellis St., Bellingham, WA 98225.

Phone: 360-671-1212. **Fax:** 360-647-0824.

E-mail: gmanager@kvos.com

Web Site: http://www.kvos.com

Technical Facilities: Channel No. 35 (596-602 MHz). Authorized power: 612.2-kw max. visual. Antenna: 2348-ft above av. terrain, 118-ft. above ground.

Latitude	48°	40'	40"
Longitude	122°	49'	48"

Note: Latitude and longitude coordinates shown are based on the North American Datum of 1927 (NAD 27) as currently required by the Mass Media Bureau of the FCC.

Ownership: Clear Channel Communications Inc. (Group Owner).

Began Operation: February 1, 2003. Standard Definition. Station operating under Special Temporary Authority at 12-kw max. visual.

Represented (legal): Rubin, Winston, Diercks, Harris & Cooke LLP.

Personnel:

David P. Reid, President & General Manager.

Jim Ross, Operations Manager.

John Gibson, General Sales Manager.

T. J. Hunt, Local Sales Manager.

Sabrina Hlebichuk, National Sales Manager.

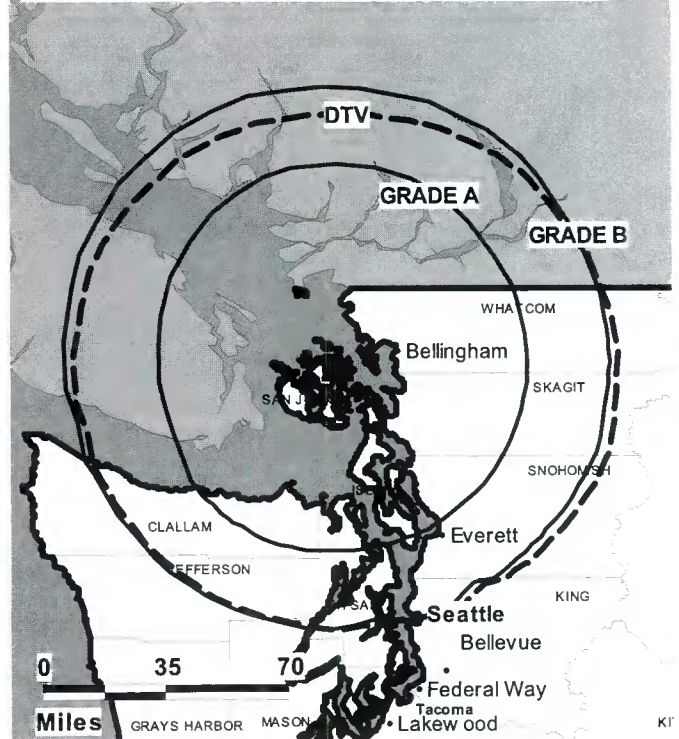
Amy Cloud, News Coordinator.

Joe Bates, News Coordinator.

John Franz, Chief Engineer.

Joan McCauley, Controller.

KVOS-DT BPCDT-19991101AGI GRANTED: 5/31/2001



© 2006 Warren Communications News

Bernadette Gibson, Marketing Director.

Ian Grant, Research & Development Director.

Joyce Lorenz, Traffic Manager.

City of License: Bellingham. **Station DMA:** Seattle-Tacoma, WA. **Rank:** 13.

Nielsen Data: Not available.

KVOS-TV
Ch. 12

Network Service: IND.

Licensee: Ackerley Media Group Inc., 2625 S. Memorial Dr., Suite A, Tulsa, OK 74129.

Studio: 1151 Ellis St., Bellingham, WA 98225.

Mailing Address: 1151 Ellis St., Bellingham, WA 98225.

Phone: 360-671-1212. **Fax:** 360-647-0824.

E-mail: gmanager@kvos.com

Web Site: http://www.kvos.com

Technical Facilities: Channel No. 12 (204-210 MHz). Authorized power: 229-kw visual, 45.7-kw aural. Antenna: 2370-ft above av. terrain, 141-ft. above ground, 2550-ft. above sea level.

Latitude 48° 40' 40"
Longitude 122° 49' 48"

Transmitter: Mount Constitution, Orcas Island.

Digital Facilities: Channel No. 35 (596-602 MHz). Power: 612.2-kw max. visual. Antenna: 2348-ft above av. terrain, 118-ft. above ground.

Latitude 48° 40' 40"
Longitude 122° 49' 48"

FCC Digital File Number: BPCDT-19991101AGI. Granted: May 31, 2001.

Note: Latitude and longitude coordinates shown are based on the North American Datum of 1927 (NAD 27) as currently required by the Mass Media Bureau of the FCC.

Multichannel TV Sound: Stereo only.

Satellite Earth Stations: Transmitter NEC; Microdyne, 7-meter; Harris, 7-meter; Microdyne receivers.

News Services: CNN Newsource, Canadian Press, AP.

Ownership: Clear Channel Communications Inc. (Group Owner).

Began Operation: May 23, 1953. In stock swap, Clear Channel Broadcasting Inc. acquired The Ackerley Group. FCC approved deal May 29, 2002 (Television Digest, Vol. 41:42, 42:22). Sale to The Ackerley Group approved by FCC June 5, 1985. Sale to Wometco Enterprises Inc. by Rogan Jones & associates approved by FCC March 29, 1961 (Vol. 16:48; 17:14).

Represented (sales): Settel Inc.

Represented (sales): AirTime Television Sales Inc.

Represented (legal): Rubin, Winston, Diercks, Harris & Cooke LLP.

Personnel:

David P. Reid, President & General Manager.

David Reid, Sales Director.

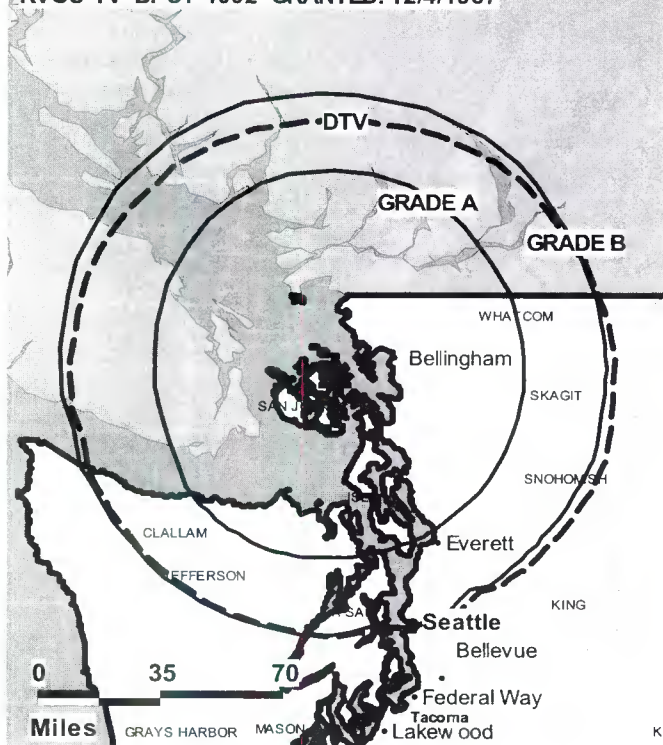
T. J. Hunt, Local Sales Manager.

Sabrina Hlebichuk, National Sales Manager.

Jim Ross, Sales.

Joe Bates, News Coordinator.

KVOS-TV BPCT-4002 GRANTED: 12/4/1967



© 2006 Warren Communications News

John Franz, Chief Engineer.

Joan McCauley, Controller.

Ian Grant, Research & Development Manager.

Joyce Lorenz, Traffic Manager.

Rates: On request.

City of License: Bellingham. **Station DMA:** Seattle-Tacoma, WA. **Rank:** 13.

Circulation © 2005 Nielsen. Coverage based on Nielsen study.

GrandTotal	Cable TV Households	Non-cable TV Households	Total TV Households
Estimated Station Totals *	102,930	89,460	192,390
Average Weekly Circulation (2005)	25,943	9,066	35,009
Average Daily Circulation (2005)			9,581
Station DMA Total	Cable TV Households	Non-cable TV Households	Total TV Households
Estimated Station Totals *	102,930	89,460	192,390
Average Weekly Circulation (2005)	25,943	9,066	35,009
Average Daily Circulation (2005)			9,581

*Estimated station totals are sums of the Nielsen TV and Cable TV household estimates for each county in which the station registers viewing of more than 5% as per the Nielsen Survey Methods.

KONG-DT **Ch. 31**

Network Service: IND.

Grantee: KONG-TV Inc., 400 S. Record St., Dallas, TX 75202.

Studio: 333 Dexter Ave. N, Seattle, WA 98109.

Mailing Address: 333 Dexter Ave. N, Seattle, WA 98109.

Phone: 206-448-5555. **Fax:** 206-448-2525.

Web Site: <http://www.kongtv.com>

Technical Facilities: Channel No. 31 (572-578 MHz). Authorized power: 700-kw max. visual. Antenna: 715-ft above av. terrain, 417-ft. above ground, 846-ft. above sea level.

Latitude	47°	37'	55"
Longitude	122°	20'	59"

Note: Latitude and longitude coordinates shown are based on the North American Datum of 1927 (NAD 27) as currently required by the Mass Media Bureau of the FCC.

Ownership: Belo Corp. (Group Owner).

Began Operation: February 1, 2002. High Definition. Operating under Special Temporary Authority at 35-kw max. visual.

Personnel:

Dave Lougee, President & General Manager.

Jay Cascio, Vice President, Programming & Creative Services.

Deborah Wilson, Vice President & Assistant General Manager.

John Steekler, Sales & Marketing Director.

Traci Gregory, Local Sales Manager.

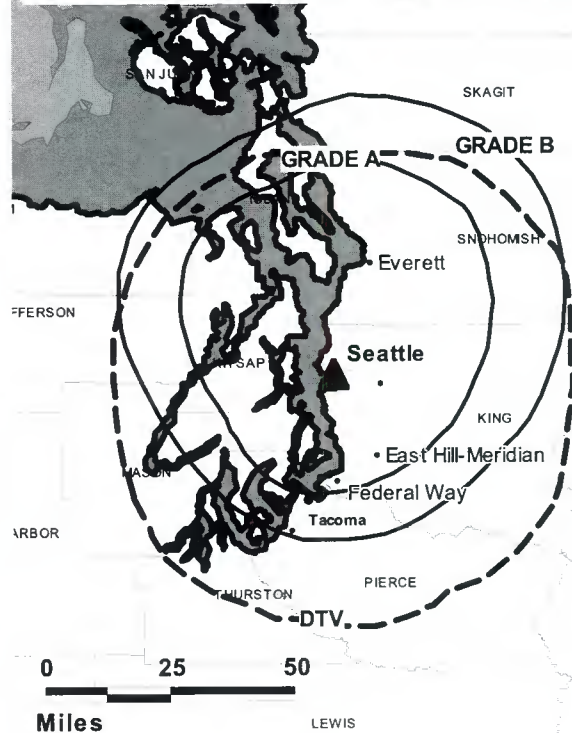
Karen Heric, Local Sales Manager.

Luke Hublou, Local Sales Manager.

Brian Dozer, National Sales Manager.

Pat Costello, News Director.

KONG-DT BPCDT-19991101AFR GRANTED: 3/14/2003



© 2006 Warren Communications News

Kathy Palmer, Chief Engineer.

Sheldon Lee, Business Manager.

Sheryl Brown, Traffic Manager.

City of License: Everett. **Station DMA:** Seattle-Tacoma, WA. **Rank:** 13.

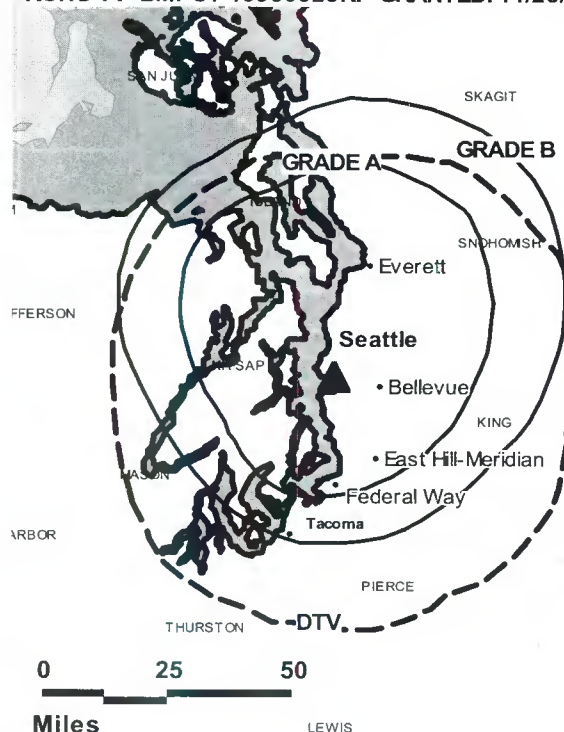
Nielsen Data: Not available.

KONG-TV**Ch. 16****Network Service:** IND.**Licensee:** KONG-TV Inc., 400 S. Record St., Dallas, TX 75202.**Studio:** 333 Dexter Ave. N, Seattle, WA 98109.**Mailing Address:** 333 Dexter Ave. N, Seattle, WA 98109.**Phone:** 206-448-5555. **Fax:** 206-448-2525.**Web Site:** <http://www.kongtv.com>**Technical Facilities:** Channel No. 16 (482-488 MHz). Authorized power: 5000-kw max. visual, 500-kw aural. Antenna: 784-ft above av. terrain, 486-ft. above ground, 915-ft. above sea level.

Latitude	47°	37'	55"
Longitude	122°	20'	59"

Transmitter: 301 Galer St., Queen Anne Hill, Seattle.**Digital Facilities:** Channel No. 31 (572-578 MHz). Power: 700-kw max. visual. Antenna: 715-ft above av. terrain, 417-ft. above ground, 846-ft. above sea level.

Latitude	47°	37'	55"
Longitude	122°	20'	59"

FCC Digital File Number: BPCDT-19991101AFR. Granted: March 14, 2003.**Note:** Latitude and longitude coordinates shown are based on the North American Datum of 1927 (NAD 27) as currently required by the Mass Media Bureau of the FCC.**Ownership:** Belo Corp. (Group Owner).**Began Operation:** July 8, 1997. Sale to present owner by Zeus Corp. of Washington Inc. approved by FCC January 18, 2000 (Television Digest, Vol. 40:10).**Represented (engineering):** Cohen, Dippell & Everist PC.**Personnel:****Dave Lougee**, President & General Manager.**Jay Cascio**, Vice President, Programming & Creative Services.**Deborah Wilson**, Vice President & Assistant General Manager.**Anna Shreeve**, Sales & Marketing Director.**Traci Gregory**, Local Sales Manager.**Karen Heric**, Local Sales Manager.**Luke Hublou**, Local Sales Manager.**Brian Dozer**, National Sales Manager.**Pat Costello**, News Director.**Kathy Palmer**, Chief Engineer.**Sheldon Lee**, Business Manager.**KONG-TV BMPCT-19960523KF GRANTED: 11/26/1996**

© 2006 Warren Communications News

Sheryl Brown, Traffic Manager.**Rates:** On request.**City of License:** Everett. **Station DMA:** Seattle-Tacoma, WA. **Rank:** 13.

Circulation © 2005 Nielsen. Coverage based on Nielsen study.

GrandTotal	Cable TV Households	Non-cable TV Households	Total TV Households
Estimated Station Totals *	1,187,820	436,500	1,624,320
Average Weekly Circulation (2005)	366,767	82,043	448,810
Average Daily Circulation (2005)			129,459
Station DMA Total	Cable TV Households	Non-cable TV Households	Total TV Households
Estimated Station Totals *	1,187,820	436,500	1,624,320
Average Weekly Circulation (2005)	366,767	82,043	448,810
Average Daily Circulation (2005)			129,459

*Estimated station totals are sums of the Nielsen TV and Cable TV household estimates for each county in which the station registers viewing of more than 5% as per the Nielsen Survey Methods.

KVEW

Ch. 42

(Satellite of KAPP, Yakima)

Network Service: ABC.

Licensee: Apple Valley Broadcasting Inc., Box 10208, Yakima, WA 98909-1208.

Studio: 601 N. Edison, Kennewick, WA 99336.

Mailing Address: Box 10208, Yakima, WA 98909-1208.

Phone: 509-735-8369; 509-453-0351. **Fax:** 509-735-7889.

E-mail: comments@kviewtv.com

Web Site: http://www.kviewtv.com

Technical Facilities: Channel No. 42 (638-644 MHz). Authorized power: 501-kw max. & 200-kw horizontal visual, 100-kw & 39.8-kw horizontal aural. Antenna: 1280-ft above av. terrain, 208-ft. above ground, 2328-ft. above sea level.

Latitude 46° 06' 11"
Longitude 119° 07' 54"

Transmitter: Jump Off Joe Butte, near Kennewick.

Digital Facilities: Channel No. 44 (650-656 MHz). Power: 200-kw max. visual. Antenna: 1280-ft above av. terrain, 185-ft. above ground.

Latitude 46° 06' 11"
Longitude 119° 07' 54"

FCC Digital File Number: BPCDT-19991029ACD. Granted: November 04, 2004.

Note: Latitude and longitude coordinates shown are based on the North American Datum of 1927 (NAD 27) as currently required by the Mass Media Bureau of the FCC.

Multichannel TV Sound: Stereo only.

Satellite Earth Station: Transmitter NEC; M/A-Com, 5-meter; M/A-Com, AvanteK receivers.

News Service: AP.

Ownership: Morgan Murphy Stations (Group Owner).

Began Operation: October 29, 1970.

Represented (sales): Harrington, Righter & Parsons Inc.

Represented (legal): Rini, Coran & Lancellotta PC.

Personnel:

Elizabeth Murphy Burns, President.

Darrell Blue, Vice President & General Manager.

Katherine Weitz, Sales & Programming Manager.

Shane Pierone, Local Sales Manager.

Mike Balmelli, News Director.

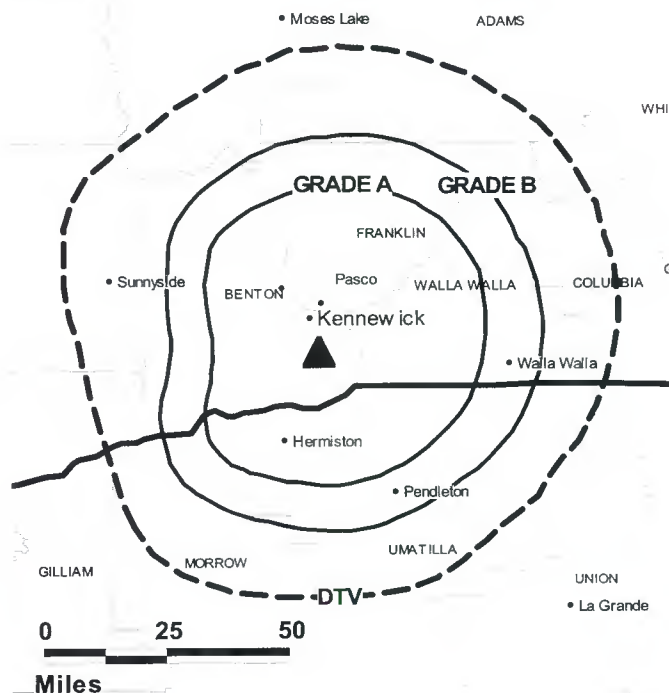
James McCallough, Chief Engineer.

Sharon Crawford, Business Manager.

Amy Vetsch, Promotion & Traffic Manager.

John Wilkerson, Production Manager.

KVEW BPCT-5032 GRANTED: 7/29/1977



© 2006 Warren Communications News

Rates: On request.

City of License: Kennewick. **Station DMA:** Yakima-Pasco-Richland-Kennewick, WA.

Rank: 126.

Circulation © 2005 Nielsen. Coverage based on Nielsen study.

GrandTotal	Cable TV Households	Non-cable TV Households	Total TV Households
Estimated Station Totals *	73,950	44,670	118,620
Average Weekly Circulation (2005)	41,874	13,564	55,438
Average Daily Circulation (2005)			23,301
Station DMA Total	Cable TV Households	Non-cable TV Households	Total TV Households
Estimated Station Totals *	73,080	44,670	117,750
Average Weekly Circulation (2005)	41,634	13,564	55,198
Average Daily Circulation (2005)			23,239
Other DMA Total	Cable TV Households	Non-cable TV Households	Total TV Households
Estimated Station Totals *	870	0	870
Average Weekly Circulation (2005)	240	0	240
Average Daily Circulation (2005)			62

*Estimated station totals are sums of the Nielsen TV and Cable TV household estimates for each county in which the station registers viewing of more than 5% as per the Nielsen Survey Methods.

KVEW-DT
Ch. 44

Network Service: ABC.

Licensee: Apple Valley Broadcasting Inc., 1610 S. 24th Ave., Yakima, WA 98902.

Studio: 601 N. Edison, Kennewick, WA 99336.

Mailing Address: Box 10208, Yakima, WA 98909-1208.

Phone: 509-453-0351; 509-735-8369. **Fax:** 509-453-3623.

E-mail: comments@kviewtv.com

Web Site: http://www.kviewtv.com

Technical Facilities: Channel No. 44 (650-656 MHz). Authorized power: 200-kw max. visual. Antenna: 1280-ft above av. terrain, 185-ft. above ground.

Latitude	46°	06'	11"
Longitude	119°	007'	54"

Holds CP for change to 160-kw max. visual, 1280-ft above av. terrain, 187-ft. above ground, 2306-ft. above sea level; BMPCDT-20041101ADY.

Note: Latitude and longitude coordinates shown are based on the North American Datum of 1927 (NAD 27) as currently required by the Mass Media Bureau of the FCC.

News Service: AP.

Ownership: Morgan Murphy Stations (Group Owner).

Began Operation: May 1, 2002.

Represented (legal): Rini Coran & Lancellotta PC.

Personnel:

Elizabeth Murphy Burns, President.

Darrell Blue, Vice President & General Manager.

Catherine Weitz, Sales & Programming Manager.

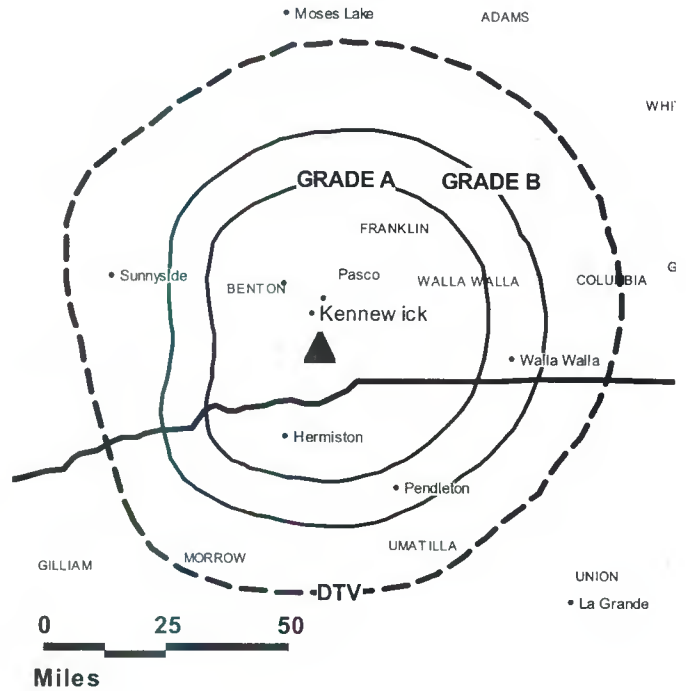
Shane Pierone, Local Sales Manager.

Mike Balmelli, News Director.

James McCallough, Chief Engineer.

Sharon Crawford, Business Manager.

KVEW-DT BMPCDT-20041101ADY GRANTED: 11/4/2004



© 2006 Warren Communications News

Amy Betsch, Promotion & Traffic Manager.

John Wilkerson, Production Manager.

City of License: Kennewick. **Station DMA:** Yakima-Pasco-Richland-Kennewick, WA.

Rank: 126.

Nielsen Data: Not available.

KEPR-DT
Ch. 18

Network Service: CBS.

Grantee: Fisher Broadcasting-Washington TV LLC, 600 University St., Suite 1525, Seattle, WA 98101.

Studio: 2807 W. Lewis St., Pasco, WA 99301.

Mailing Address: Box 2648, Pasco, WA 99301.

Phone: 509-547-0547. **Fax:** 540-547-2845.

E-mail: dpraga@keprtv.com

Web Site: <http://www.keprtv.com>

Technical Facilities: Channel No. 18 (494-500 MHz). Authorized power: 36.4-kw max. visual. Antenna: 1166-ft above av. terrain, 290-ft. above ground.

Latitude	46°	05'	51"
Longitude	119°	11'	29"

Note: Latitude and longitude coordinates shown are based on the North American Datum of 1927 (NAD 27) as currently required by the Mass Media Bureau of the FCC.

Ownership: Fisher Broadcasting Inc. (Group Owner).

Began Operation: March 27, 2002. Standard Definition. Station operating under Special Temporary Authority at 5.3-kw max. visual.

Represented (engineering): Hammett & Edison Inc.

Represented (legal): Shaw Pittman.

Represented (sales): Continental Television Sales.

Personnel:

Ken Messer, Vice President & General Manager.

David Praga, Station & Local Sales Manager.

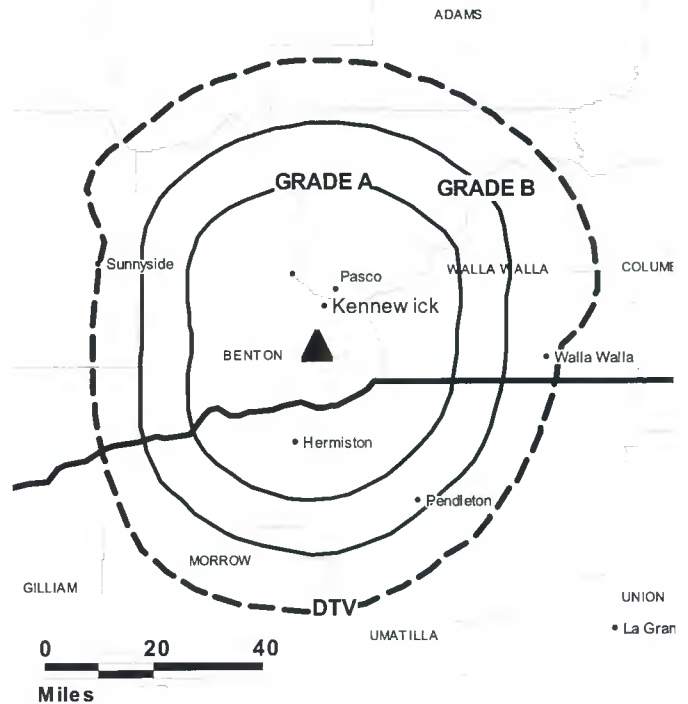
Chris Headley, Operations & Traffic Manager.

Steve Crow, General Sales Manager.

Ed Dawson, News Director.

John McDaniel, Chief Engineer.

KEPR-DT BPCDT-19991027ACX GRANTED: 5/12/2000



© 2006 Warren Communications News

Harriet Pettie, Business Manager.

Stu Seibel, Programming Director.

Roel Beltran, Marketing Consultant.

City of License: Pasco. **Station DMA:** Yakima-Pasco-Richland-Kennewick, WA.

Rank: 126.

Nielsen Data: Not available.

KEPR-TV
Ch. 19
(Satellite of KIMA-TV, Yakima)

Network Service: CBS.

Licensee: Fisher Broadcasting-Washington TV LLC, 600 University St., Suite 1525, Seattle, WA 98101.

Studio: 2807 W. Lewis St., Pasco, WA 99301.

Mailing Address: Box 2648, Pasco, WA 99302-2648.

Phone: 509-547-0547. **Fax:** 509-547-2845.

E-mail: dpraga@keprtv.com

Web Site: http://www.keprtv.com

Technical Facilities: Channel No. 19 (500-506 MHz). Authorized power: 490-kw max. & 383-kw horizontal visual, 88.3-kw & 69-kw horizontal aural. Antenna: 1203-ft above av. terrain, 354-ft. above ground, 2397-ft. above sea level.

Latitude 46° 05' 51"
 Longitude 119° 11' 30"

Transmitter: Johnson Butte, Horse Heaven Hills, 8-mi. SW of Kennewick.

Digital Facilities: Channel No. 18 (494-500 MHz). Power: 36.4-kw max. visual. Antenna: 1166-ft above av. terrain, 290-ft. above ground.

Latitude 46° 05' 51"
 Longitude 119° 11' 29"

FCC Digital File Number: BPCDT-19991027ACX. Granted: May 12, 2000.

Note: Latitude and longitude coordinates shown are based on the North American Datum of 1927 (NAD 27) as currently required by the Mass Media Bureau of the FCC.

Satellite Earth Stations: Transmitter Harris; RCA, 4.6-meter Ku-band; Harris, 6.1-meter C-band; M/A-Com, Harris receivers.

News Services: CNN Newsource, CBS Newspath, AP.

Ownership: Fisher Broadcasting Inc. (Group Owner).

Began Operation: December 28, 1954.

Represented (sales): Continental Television Sales.

Represented (legal): Shaw Pittman.

Represented (engineering): Hammett & Edison Inc.

Personnel:

Ken Messer, Vice President & General Manager.

David Praga, Station & Local Sales Manager.

Chris Headley, Operations & Traffic Manager.

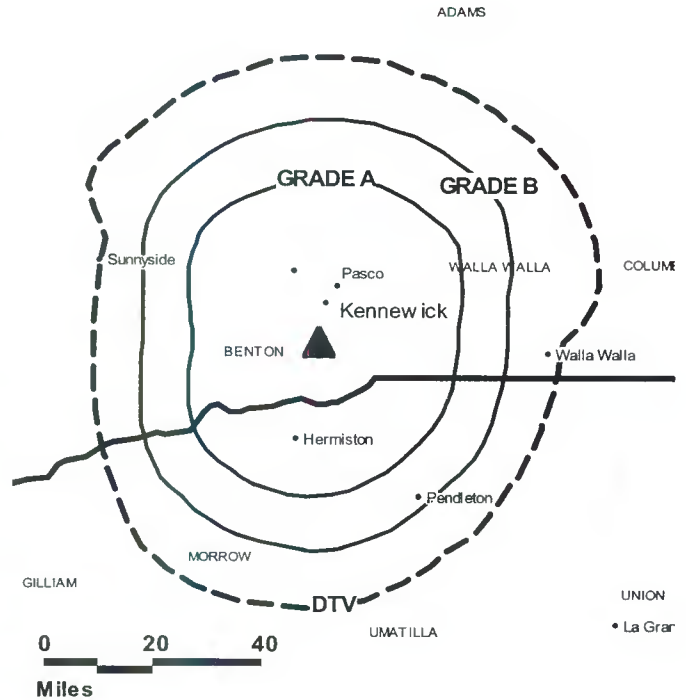
Steve Crow, General Sales Manager.

Ed Dawson, News Director.

John McDaniel, Chief Engineer.

Harriet Pettie, Business Manager.

KEPR-TV BPCT-5033 GRANTED: 7/25/1977



© 2006 Warren Communications News

Stu Seibel, Program Director.

Roel Beltran, Marketing Consultant.

Rates: On request.

City of License: Pasco. **Station DMA:** Yakima-Pasco-Richland-Kennewick, WA.

Rank: 126.

Circulation © 2005 Nielsen. Coverage based on Nielsen study.

GrandTotal	Cable TV Households	Non-cable TV Households	Total TV Households
Estimated Station Totals *	107,080	44,670	151,750
Average Weekly Circulation (2005)	46,745	16,728	63,473
Average Daily Circulation (2005)			29,667
Station DMA Total	Cable TV Households	Non-cable TV Households	Total TV Households
Estimated Station Totals *	107,080	44,670	151,750
Average Weekly Circulation (2005)	46,745	16,728	63,473
Average Daily Circulation (2005)			29,667

*Estimated station totals are sums of the Nielsen TV and Cable TV household estimates for each county in which the station registers viewing of more than 5% as per the Nielsen Survey Methods.

KQUP
(formerly KBGC)
Ch. 24

Network Service: UPN.

Licensee: Pullman Broadcasting Inc., One Shackleford Dr., Suite 400, Little Rock, AR 72211.

Studio: 1020 W. Riverside, Spokane, WA 99201.

Mailing Address: 1020 W. Riverside, Spokane, WA 99201.

Phone: 509-924-5787. **Fax:** 509-924-5789.

Web Site: <http://www.kqup.com>

Technical Facilities: Channel No. 24 (530-536 MHz). Authorized power: 29.2-kw max. visual, aural. Antenna: 1079-ft above av. terrain, 75-ft. above ground, 3635-ft. above sea level.

Latitude	46°	51'	44"
Longitude	117°	10'	22"

Requests modification of CP for change to 1000-kw max. visual, 1867-ft above av. terrain, 656-ft. above ground, 4232-ft. above sea level; lat. 47° 34' 44", long. 117° 17' 46", BMPCDT-20030903AAQ.

Note: Latitude and longitude coordinates shown are based on the North American Datum of 1927 (NAD 27) as currently required by the Mass Media Bureau of the FCC.

Ownership: Equity Broadcasting Corp. (Group Owner).

Began Operation: September 1, 2002. Transfer of control from Paradise Creek Communications to WinStar Broadcasting Inc. approved by FCC November 24, 1998. Transfer of control from WinStar Broadcasting Inc. to present owner approved by FCC August 23, 1999. Digital station plans to operate on analog allocation.

Represented (legal): Borsari & Paxson.

Personnel:

Rod Hall, General Manager & General Sales Manager.

Mike Brown, Chief Engineer.

Sheila Hornecker, Business Manager.

Steve Soldingier, Program Director.

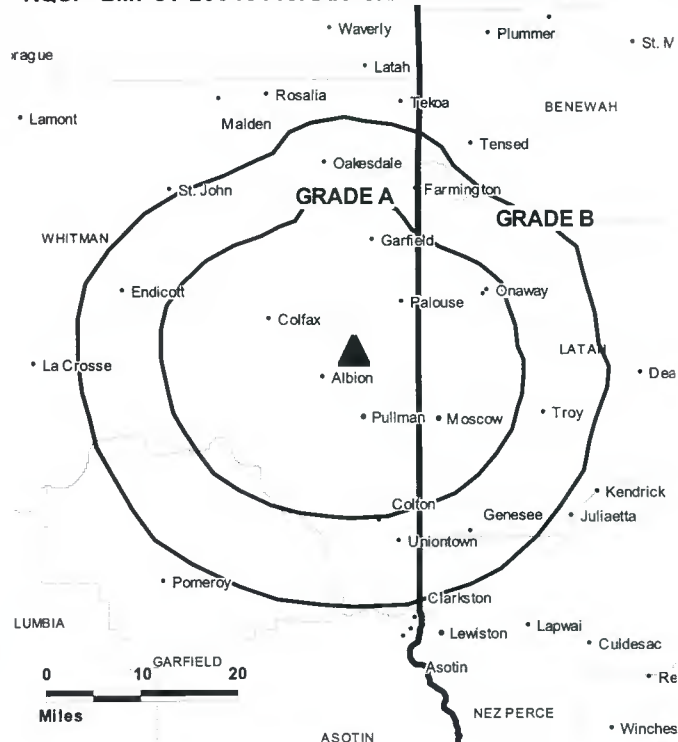
Frank White, Promotion Director.

DeWayne Wilbur, Production Manager.

Cindy McConnell, Traffic Manager.

City of License: Pullman. **Station DMA:** Spokane, WA. **Rank:** 78.

KQUP BMPCT-20040115AAR GRANTED: 2/6/2004



© 2006 Warren Communications News

Circulation © 2005 Nielsen. Coverage based on Nielsen study.

GrandTotal	Cable TV Households	Non-cable TV Households	Total TV Households
Estimated Station Totals *	150,510	8,250	158,760
Average Weekly Circulation (2005)	12,867	570	13,437
Average Daily Circulation (2005)			1,848

Station DMA Total	Cable TV Households	Non-cable TV Households	Total TV Households
Estimated Station Totals *	150,510	8,250	158,760
Average Weekly Circulation (2005)	12,867	570	13,437
Average Daily Circulation (2005)			1,848

*Estimated station totals are sums of the Nielsen TV and Cable TV household estimates for each county in which the station registers viewing of more than 5% as per the Nielsen Survey Methods.

KNDU
Ch. 25
(Satellite of KNDU, Yakima)

Network Service: NBC.

Licensee: KHQ Inc., 4202 S. Regal St., Spokane, WA 99203.

Studio: 3312 W. Kennewick Ave., Kennewick, WA 99336-2916.

Mailing Address: 3312 W. Kennewick Ave., Kennewick, WA 99336.

Phone: 509-737-6700. **Fax:** 509-737-6767.

E-mail: news@kndu.com

Web Site: http://www.kndu.com

Technical Facilities: Channel No. 25 (536-542 MHz). Authorized power: 677-kw max. & 550-kw horizontal visual, 67.7-kw & 55-kw horizontal aural. Antenna: 1351-ft above av. terrain, 228-ft. above ground, 2415-ft. above sea level.

Latitude 46° 06' 11"
 Longitude 119° 07' 47"

Transmitter: Jump Off Joe Butte, S of Kennewick.

Digital Facilities: Channel No. 26 (542-548 MHz). Power: 50-kw max. visual. Antenna: 1237-ft above av. terrain, 196-ft. above ground.

Latitude 46° 06' 12.48"
 Longitude 119° 07' 48.58"

FCC Digital File Number: BPCDT-19991027ACK. Granted: May 14, 2001.

Note: Latitude and longitude coordinates shown are based on the North American Datum of 1927 (NAD 27) as currently required by the Mass Media Bureau of the FCC.

Satellite Earth Stations: Transmitter Townsend; Microdyne, 3.7-meter; Microdyne, 5.1-meter; Microdyne, M/A-Com receivers.

News Services: NBC News Channel, AP.

Ownership: KHQ Inc. (Group Owner).

Began Operation: October 10, 1961.

Represented (sales): Blair Television.

Represented (legal): Skadden, Arps, Slate, Meagher & Flom LLP.

Personnel:

Paul Dughi, General Manager.

Randy Brown, Station & Sales Manager.

Bob Thomas, General Sales Manager.

Sherry Bissell, National Sales Manager.

Christine Brown, News Director.

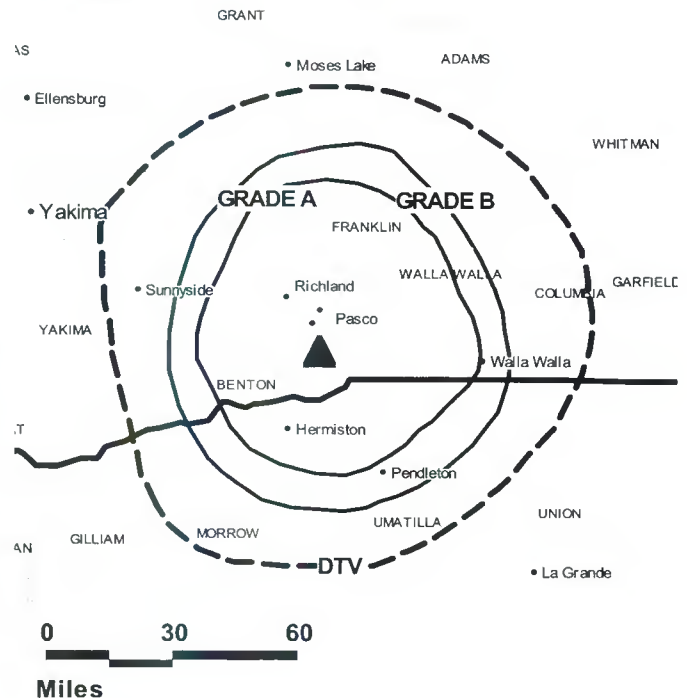
Bill Lynner, Chief Engineer.

Susan Martinez, Program & Traffic Manager.

Raymond Ochs, Promotion & Creative Services Director.

Mike Greif, Commercial Production Manager.

KNDU BPCT-19790226KG GRANTED: 8/29/1979



© 2006 Warren Communications News

Rates: On request.

City of License: Richland. **Station DMA:** Yakima-Pasco-Richland-Kennewick, WA.

Rank: 126.

Circulation © 2005 Nielsen. Coverage based on Nielsen study.

GrandTotal	Cable TV Households	Non-cable TV Households	Total TV Households
Estimated Station Totals *	73,080	103,600	176,680
Average Weekly Circulation (2005)	46,083	30,356	76,439
Average Daily Circulation (2005)			39,216
Station DMA Total	Cable TV Households	Non-cable TV Households	Total TV Households
Estimated Station Totals *	73,080	89,650	162,730
Average Weekly Circulation (2005)	46,083	29,519	75,602
Average Daily Circulation (2005)			39,035
Other DMA Total	Cable TV Households	Non-cable TV Households	Total TV Households
Estimated Station Totals *	0	13,950	13,950
Average Weekly Circulation (2005)	0	837	837
Average Daily Circulation (2005)			181

*Estimated station totals are sums of the Nielsen TV and Cable TV household estimates for each county in which the station registers viewing of more than 5% as per the Nielsen Survey Methods.

KNDU-DT
Ch. 26

Network Service: NBC.

Grantee: KHQ Inc., S. 4202 Regal St., Spokane, WA 99203-8088.

Studio: 3312 W. Kennewick Ave., Kennewick, WA 99336.

Mailing Address: 3312 W. Kennewick Ave., Kennewick, WA 99336.

Phone: 509-737-6700. **Fax:** 509-737-6767.

E-mail: news@kndu.com

Web Site: http://www.kndu.com

Technical Facilities: Channel No. 26 (542-548 MHz). Authorized power: 50-kw max. visual. Antenna: 1237-ft above av. terrain, 196-ft. above ground.

Latitude	46°	06'	12.48"
Longitude	119°	07'	48.58"

Note: Latitude and longitude coordinates shown are based on the North American Datum of 1927 (NAD 27) as currently required by the Mass Media Bureau of the FCC.

Ownership: KHQ Inc. (Group Owner).

Began Operation: Station operating under Special Temporary Authority at 33-kw max. visual; no on-air date.

Represented (sales): Blair Television.

Personnel:

Paul Dughi, General Manager.

Randy Brown, Station Manager & Sales Manager.

Bob Thomas, General Sales Manager.

Sherry Bissell, National Sales Manager.

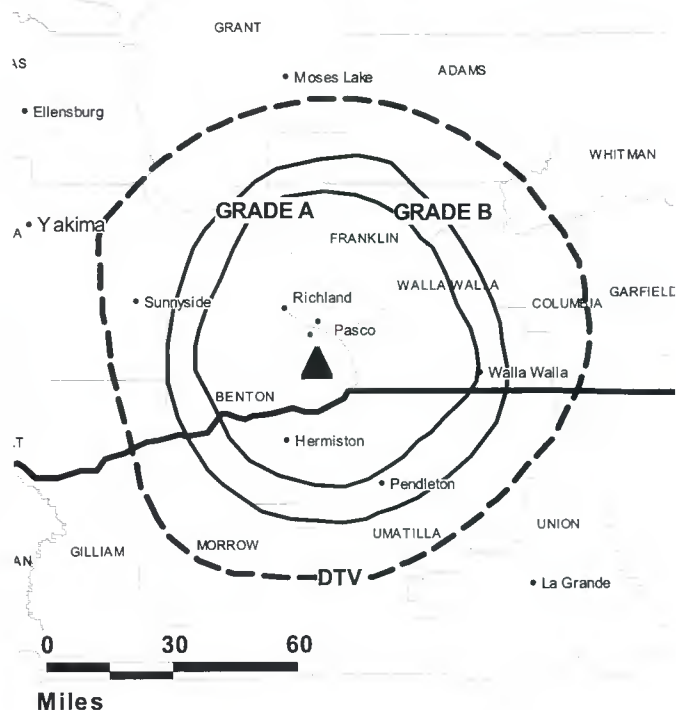
Christine Brown, News Director.

Bill Lynner, Chief Engineer.

Susan Martinez, Program & Traffic Manager.

Raymond Ochs, Promotion & Creative Services Director.

KNDU-DT BPCDT-19991027ACK GRANTED: 5/14/2001



© 2006 Warren Communications News

Mike Greif, Commercial Production Manager.

City of License: Richland. **Station DMA:** Yakima-Pasco-Richland-Kennewick, WA.

Rank: 126.

Nielsen Data: Not available.

KHCV
Ch. 45

Network Service: IND.

Licensee: North Pacific International TV Inc., 100 4th Ave. N, Suite 660, Seattle, WA 98109.

Studio: 100 4th Ave. N, Suite 660, Seattle, WA 98109.

Mailing Address: 100 4th Ave. N, Suite 660, Seattle, WA 98109.

Phone: 206-404-1515. **Fax:** 206-404-1525.

E-mail: timk@khcvtv.com

Web Site: http://www.khcv.com

Technical Facilities: Channel No. 45 (656-662 MHz). Authorized power: 2000-kw max. visual. Antenna: 2283-ft above av. terrain, 200-ft. above ground, 3045-ft. above sea level.

Latitude	47°	30'	17"
Longitude	121°	58'	06"

Holds CP for change to 2343-ft above av. terrain, 259-ft. above ground, 3104-ft. above sea level; BMPCT-990723KE.

Transmitter: W. Tiger Mountain near Issaquah, 18.3-mi. from Central Seattle at 115 degrees T.

Digital Facilities: Channel No. 44 (650-656 MHz). Power: 240-kw max. visual. Antenna: 2342-ft above av. terrain, 259-ft. above ground, 3103-ft. above sea level.

Latitude	47°	30'	17"
Longitude	121°	58'	06"

FCC Digital File Number: BPCDT-19991101AGX. Granted: August 29, 2001.

Note: Latitude and longitude coordinates shown are based on the North American Datum of 1927 (NAD 27) as currently required by the Mass Media Bureau of the FCC.

Ownership: North Pacific International TV Inc. (Group Owner).

Began Operation: January 1, 1999.

Represented (legal): Irwin, Campbell & Tannenwald PC.

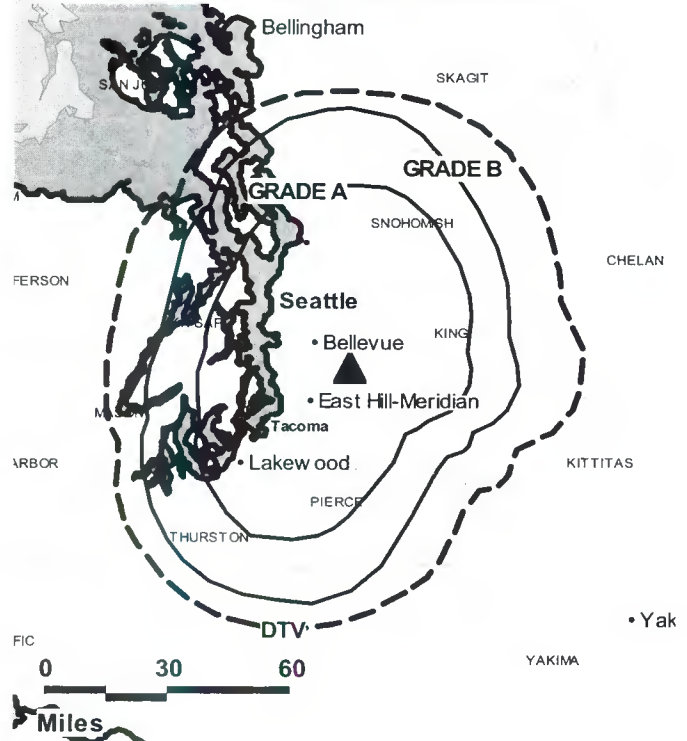
Represented (engineering): Hatfield & Dawson.

Personnel:

Kenneth Casey, President.

Tim Kammer, General, Sales & Traffic Manager.

KHCV BMPCT-19990723KE GRANTED: 9/3/1999



© 2006 Warren Communications News

Charlene Weh, Program & Development Director.

Terry Spring, Chief Engineer.

Charlene Casey, Station Manager & Accounts.

Stephanie L. Ogle, Production, Promotion & Public Service Manager.

Highest 30 Sec. Rate: \$100.

City of License: Seattle. **Station DMA:** Seattle-Tacoma, WA. **Rank:** 13.

Nielsen Data: Not available.

KHCV-DT

Ch. 44

Network Service: IND.

Licensee: North Pacific International TV Inc., 100 Fourth Ave North, Suite 660, Seattle, WA 98109.

Studio: 100 4th Ave. N, Suite 660, Seattle, WA 98109.

Mailing Address: 100 4th Ave. N, Suite 660, Seattle, WA 98109.

Phone: 206-404-1515. **Fax:** 206-404-1525.

E-mail: timk@khcvtv.com

Web Site: http://www.khcvtn.com

Technical Facilities: Channel No. 44 (650-656 MHz). Authorized power: 240-kw max. visual. Antenna: 2342-ft above av. terrain, 259-ft. above ground, 3103-ft. above sea level.

Latitude	47°	30'	17"
Longitude	121°	58'	06"

Note: Latitude and longitude coordinates shown are based on the North American Datum of 1927 (NAD 27) as currently required by the Mass Media Bureau of the FCC.

Ownership: North Pacific International TV Inc. (Group Owner).

Represented (legal): Hatfield & Dawson.

Represented (engineering): Irwin, Campbell & Tannenwald PC.

Personnel:

Kenneth Casey, President.

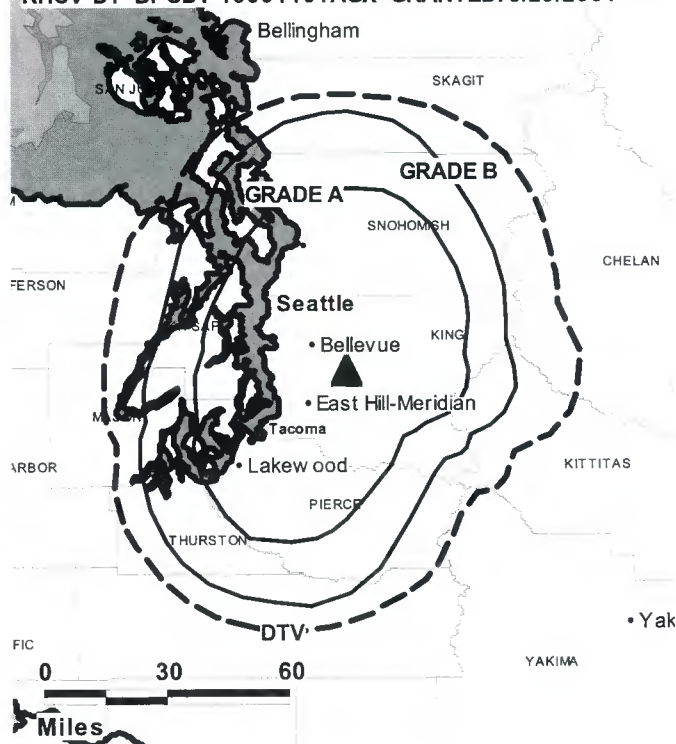
Tim Kammer, General, Sales & Traffic Manager.

Terry Spring, Chief Engineer.

Charlene Casey, Station Manager/Accounts.

Charlene Weh, Development & Program Director.

KHCV-DT BPCDT-19991101AGX GRANTED: 8/29/2001



© 2006 Warren Communications News

Stephanie L. Ogle, Production, Promotion & Public Service Director.

City of License: Seattle. **Station DMA:** Seattle-Tacoma, WA. **Rank:** 13.

Nielsen Data: Not available.

KING-DT
Ch. 48

Network Service: NBC.

Licensee: King Broadcasting Co., 333 Dexter Ave. N, Seattle, WA 98109.

Studio: 333 Dexter Ave. N, Seattle, WA 98109.

Mailing Address: 333 Dexter Ave. N, Seattle, WA 98109.

Phone: 206-448-5555; 206-448-4521. **Fax:** 206-448-4525.

E-mail: kingtv@king5.com

Web Site: http://www.king5.com

Technical Facilities: Channel No. 48 (674-680 MHz). Authorized power: 960-kw max. visual. Antenna: 784-ft above av. terrain, 485-ft. above ground, 915-ft. above sea level.

Latitude	47°	37'	55"
Longitude	122°	20'	59"

Transmitter: Queen Anne Hill, 301 Galer St.

Note: Latitude and longitude coordinates shown are based on the North American Datum of 1927 (NAD 27) as currently required by the Mass Media Bureau of the FCC.

Ownership: Belo Corp. (Group Owner).

Began Operation: October 1, 1998. High Definition.

Represented (sales): TeleRep Inc.

Represented (legal): Wiley, Rein & Fielding.

Represented (engineering): Smith & Fisher.

Personnel:

Dave Lougee, President & General Manager.

Deborah Wilson, Vice President & Assistant General Manager.

Jay Cascio, Vice President, Programming & Creative Services.

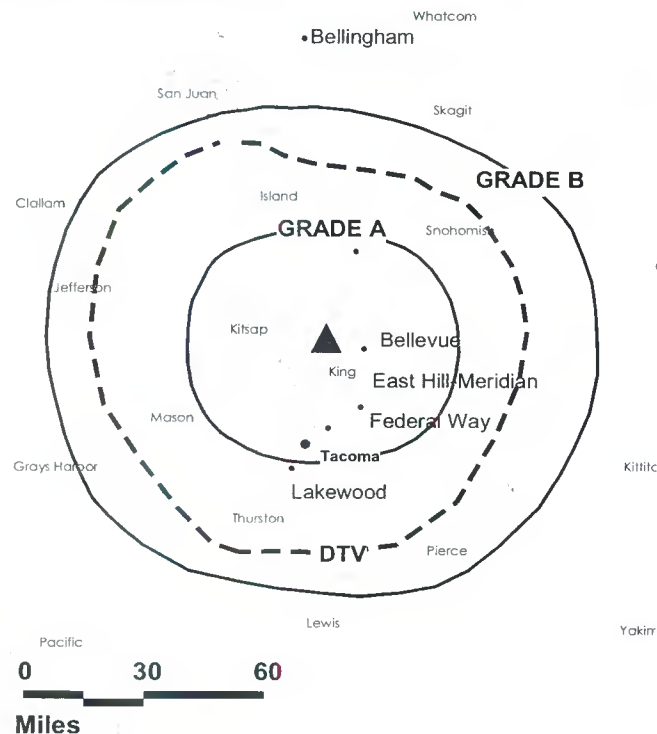
Anna Shreeve, Sales & Marketing Director.

Karen Heric, Local Sales Director.

Luke Hublou, Local Sales Manager.

Bryan Doxer, National Sales Manager.

KING-DT BPCDT-980227KF GRANTED: 7/29/1998



© 2006 Warren Communications News

Pat Costello, News Director.

Kathy Palmer, Engineering Director.

Sheldon Lee, Business Manager.

Sheryl Brown, Traffic Manager.

Rates: On request.

City of License: Seattle. **Station DMA:** Seattle-Tacoma, WA. **Rank:** 13.

Nielsen Data: Not available.

KING-TV

Ch. 5

Network Service: NBC.

Licensee: KING-TV Inc., 400 S. Record St., Dallas, TX 75202.

Studio: 333 Dexter Ave. N, Seattle, WA 98109.

Mailing Address: 333 Dexter Ave. N., Seattle, WA 98109.

Phone: 206-448-5555; 206-448-4521. **Fax:** 206-448-4525.

E-mail: kingtv@king5.com

Web Site: http://www.king5.com

Technical Facilities: Channel No. 5 (76-82 MHz). Authorized power: 100-kw visual, 15.1-kw aural. Antenna: 820-ft above av. terrain, 570-ft. above ground, 1000-ft. above sea level.

Latitude	47°	37'	55"
Longitude	122°	20'	59"

Transmitter: 301 Galer St.

Digital Facilities: Channel No. 48 (674-680 MHz). Power: 960-kw max. visual. Antenna: 784-ft above av. terrain, 485-ft. above ground, 915-ft. above sea level.

Latitude	47°	37'	55"
Longitude	122°	20'	59"

FCC Digital File Number: BPCDT-980227KF. Granted: July 29, 1998.

Note: Latitude and longitude coordinates shown are based on the North American Datum of 1927 (NAD 27) as currently required by the Mass Media Bureau of the FCC.

Multichannel TV Sound: Stereo only.

Satellite Earth Stations: Scientific-Atlanta, 5-meter; Scientific-Atlanta, 7-meter; Scientific-Atlanta, Harris receivers.

News Services: NBC News Channel, AP.

Ownership: Belo Corp. (Group Owner).

Began Operation: November 25, 1948. Initially operated as KRSC-TV. Sale to King Broadcasting Co. approved by FCC August 1949 (Television Digest, Vol. 5:20, 23, 30). Sale to Providence Journal approved by FCC August 27, 1991 (Vol. 30:35; 31:9, 29). Sale to present owner by Providence Journal approved by FCC February 28, 1997 (Vol. 36:40; 37:9).

Represented (sales): TeleRep Inc.

Represented (legal): Wiley, Rein & Fielding.

Represented (engineering): Smith & Fisher.

Personnel:

Dave Lougee, President & General Manager.

Deborah Wilson, Vice President & Assistant General Manager.

Jay Cascio, Vice President, Programming & Creative Services.

Anna Shreeve, Sales & Marketing Director.

Karen Heric, Local Sales Director.

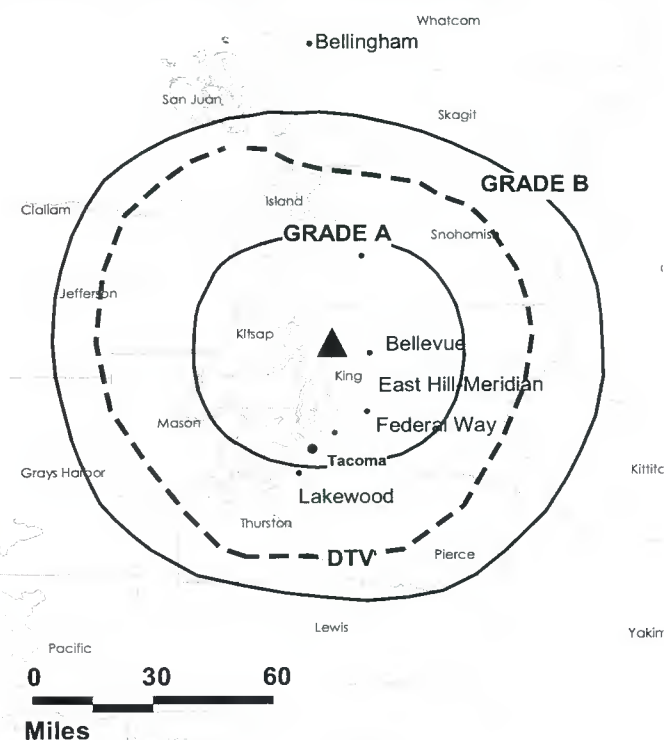
Luke Hublou, Local Sales Manager.

Bryan Dozer, National Sales Manager.

Pat Costello, News Director.

Kathy Palmer, Engineering Director.

KING-TV BPCT-870811KG GRANTED: 6/27/91



© 2006 Warren Communications News

Sheldon Lee, Business Manager.

Sheryl Brown, Traffic Manager.

Highest 30 Sec. Rate: \$9000.

City of License: Seattle. **Station DMA:** Seattle-Tacoma, WA. **Rank:** 13.

Circulation © 2005 Nielsen. Coverage based on Nielsen study.

GrandTotal	Cable TV Households	Non-cable TV Households	Total TV Households
Estimated Station Totals *	1,266,660	476,540	1,743,200
Average Weekly Circulation (2005)	929,972	290,189	1,220,161
Average Daily Circulation (2005)			645,988
Station DMA Total	Cable TV Households	Non-cable TV Households	Total TV Households
Estimated Station Totals *	1,215,370	459,710	1,675,080
Average Weekly Circulation (2005)	915,512	288,587	1,204,099
Average Daily Circulation (2005)			640,167
Other DMA Total	Cable TV Households	Non-cable TV Households	Total TV Households
Estimated Station Totals *	51,290	16,830	68,120
Average Weekly Circulation (2005)	14,460	1,602	16,062
Average Daily Circulation (2005)			5,821

*Estimated station totals are sums of the Nielsen TV and Cable TV household estimates for each county in which the station registers viewing of more than 5% as per the Nielsen Survey Methods.

KIRO-DT
Ch. 39

Network Service: CBS.

Grantee: KIRO-TV Holdings Inc., 3993 Howard Hughes Pkwy., Suite 250, Las Vegas, NV 89109.

Studio: 2807 3rd Ave., Seattle, WA 98121.

Mailing Address: 2807 3rd Ave., Seattle, WA 98121.

Phone: 206-728-7777. **Fax:** 206-441-4840.

E-mail: programming@kiro.tv

Web Site: http://www.kiro.tv

Technical Facilities: Channel No. 39 (320-626 MHz). Authorized power: 603-kw max. visual. Antenna: 666-ft above av. terrain, 489-ft. above ground, 889-ft. above sea level.

Latitude	47°	38'	01"
Longitude	122°	21'	20"

Holds CP for change to 1000-kw max. visual, 755-ft above av. terrain, 489-ft. above ground, 889-ft. above sea level; BPCDT-20040305ACS.

Transmitter: SE Corner of Queen Anne Ave. & W. Garfield St.

Note: Latitude and longitude coordinates shown are based on the North American Datum of 1927 (NAD 27) as currently required by the Mass Media Bureau of the FCC.

Ownership: Cox Enterprises Inc. (Group Owner).

Began Operation: April 1, 1999.

Represented (legal): Dow, Lohnes & Albertson PLLC.

Represented (engineering): Hammett & Edison Inc.

Personnel:

John Woodin, Vice President & General Manager.

Holly Grambihler, Local Sales Manager.

Michael Poth, Sales Operations Director.

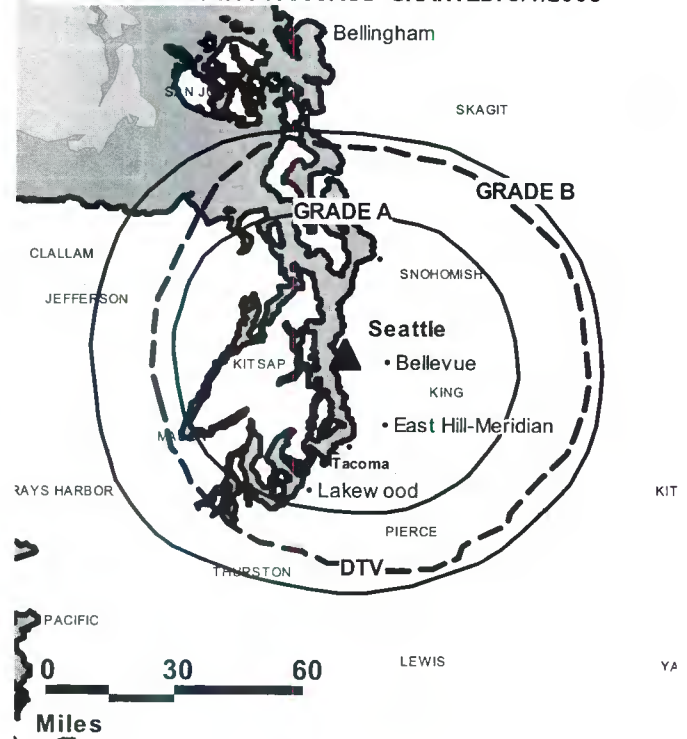
Sandy Zogg, General Sales Manager.

David Blakely, National Sales Manager.

Helen Swenson, News Director.

John Walters, Engineering & Technical Operations Director.

KIRO-DT BPCDT-20040305ACS GRANTED: 3/1/2005



© 2006 Warren Communications News

Pat Otis, Chief Engineer.

Heidi Copes, Controller.

Therese Wieler, Program Director.

Scott Gee, Creative Services Director.

Janeen Gutierrez, Operations & Traffic Director.

City of License: Seattle. **Station DMA:** Seattle-Tacoma, WA. **Rank:** 13.

Nielsen Data: Not available.

KIRO-TV

Ch. 7

Network Service: CBS.

Licensee: KIRO-TV Holdings Inc., 3993 Howard Hughes Pkwy., Suite 250, Las Vegas, NV 89109.

Studio: 2807 3rd Ave., Seattle, WA 98121.

Mailing Address: 2807 3rd Ave., Seattle, WA 98121.

Phone: 206-728-7777. **Fax:** 206-441-4840.

E-mail: programming@kirotv.com

Web Site: http://www.kirotv.com

Technical Facilities: Channel No. 7 (174-180 MHz). Authorized power: 316-kw visual, 63.2-kw aural. Antenna: 820-ft above av. terrain, 599-ft. above ground, 1013-ft. above sea level.

Latitude	47°	38'	01"
Longitude	122°	21'	20"

Transmitter: 1518 Queen Anne Ave. N.

Digital Facilities: Channel No. 39 (320-626 MHz). Power: 603-kw max. visual. Antenna: 666-ft above av. terrain, 489-ft. above ground, 889-ft. above sea level.

Latitude	47°	38'	01"
Longitude	122°	21'	20"

FCC Digital File Number: BPCDT-980710KE. Granted: March 01, 2005.

Note: Latitude and longitude coordinates shown are based on the North American Datum of 1927 (NAD 27) as currently required by the Mass Media Bureau of the FCC.

Multichannel TV Sound: Stereo only.

Satellite Earth Stations: Transmitter Larcen; Scientific-Atlanta, 7-meter; Scientific-Atlanta, 10-meter; Scientific-Atlanta receivers.

News Services: UPI, AP.

Ownership: Cox Enterprises Inc. (Group Owner).

Began Operation: February 8, 1958. Sale to Bonneville International by Saul Haas & associates approved by FCC December 17, 1963 (Television Digest, Vol. 3:51). Sale to A. H. Belo Corp. approved by FCC January 27, 1995 (Vol. 34:49). Sale to present owner from A. H. Belo Corp. approved by FCC April 16, 1997.

Represented (legal): Dow, Lohnes & Albertson PLLC.

Represented (engineering): Hammett & Edison Inc.

Personnel:

John Woodin, Vice President & General Manager.

Michael Poth, Sales Operations Director.

Holly Gramblier, Local Sales Manager.

Sandy Zogg, General Sales Manager.

David Blakely, National Sales Manager.

Helen Swenson, News Director.

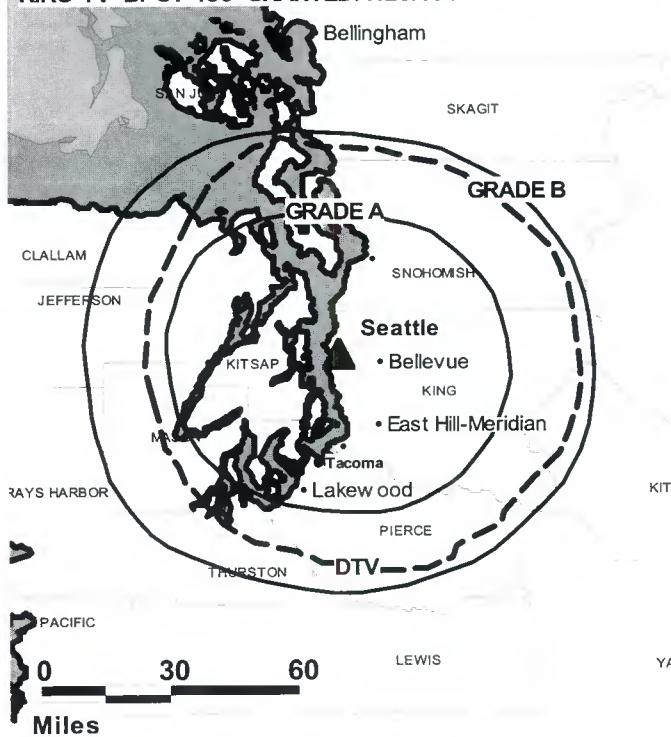
John Walters, Engineering & Technical Operations Director.

Pat Otis, Chief Engineer.

Heidi Copes, Controller.

Therese Wieler, Program Director.

KIRO-TV BPCT-453 GRANTED: 7/25/1957



© 2006 Warren Communications News

Scott Gee, Creative Services Director.

Janeen Guiterrez, Operations & Traffic Director.

Janeen Gutierrez, Operations & Traffic Director.

Rates: On request.

City of License: Seattle. **Station DMA:** Seattle-Tacoma, WA. **Rank:** 13.

Circulation © 2005 Nielsen. Coverage based on Nielsen study.

GrandTotal	Cable TV Households	Non-cable TV Households	Total TV Households
Estimated Station Totals *	1,249,610	476,540	1,726,150
Average Weekly Circulation (2005)	839,216	269,161	1,108,377
Average Daily Circulation (2005)			495,132
Station DMA Total	Cable TV Households	Non-cable TV Households	Total TV Households
Estimated Station Totals *	1,215,370	459,710	1,675,080
Average Weekly Circulation (2005)	832,435	268,080	1,100,515
Average Daily Circulation (2005)			492,851
Other DMA Total	Cable TV Households	Non-cable TV Households	Total TV Households
Estimated Station Totals *	34,240	16,830	51,070
Average Weekly Circulation (2005)	6,781	1,081	7,862
Average Daily Circulation (2005)			2,281

*Estimated station totals are sums of the Nielsen TV and Cable TV household estimates for each county in which the station registers viewing of more than 5% as per the Nielsen Survey Methods.

KOMO-DT

Ch. 38

Network Service: ABC.

Licensee: Fisher Broadcasting-Seattle TV LLC, 600 University St., Suite 1525, Seattle, WA 98101.

Studio: 140 4th Ave. N, Seattle, WA 98109.

Mailing Address: 140 4th Ave. N, Seattle, WA 98109.

Phone: 206-404-4000. **Fax:** 206-404-4422.

E-mail: tlittleton@komotv.com

Web Site: <http://www.komotv.com>

Technical Facilities: Channel No. 38 (614-620 MHz). Authorized power: 810-kw max. visual. Antenna: 1000-ft above av. terrain, 551-ft. above ground, 449-ft. above sea level.

Latitude	42°	37'	55"
Longitude	121°	21'	09"

Transmitter: 157 Galer St.

Note: Latitude and longitude coordinates shown are based on the North American Datum of 1927 (NAD 27) as currently required by the Mass Media Bureau of the FCC.

Multichannel TV Sound: Stereo and separate audio program.

Ownership: Fisher Broadcasting Inc. (Group Owner).

Began Operation: January 1, 1997.

Represented (sales): Eagle Television Sales.

Represented (legal): Shaw Pittman.

Represented (engineering): du Treil, Lundin & Rackley Inc.

Personnel:

Richard Warsinske, Senior Vice President & General Manager.

Sandy Montgomery, Vice President & Station Manager.

Randa Minkarah, General Sales Manager.

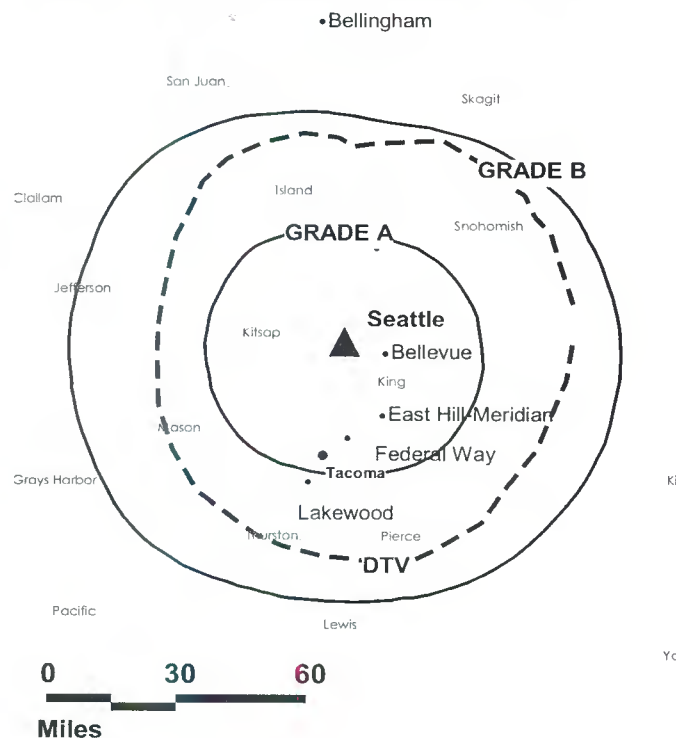
Steve Gahler, Local Sales Manager.

Janene Drafts, Local Sales Manager.

Jim Tello, News Director.

Mark Simonson, Chief Engineer.

KOMO-DT BPCDT-970922KE GRANTED: 8/19/1998



© 2006 Warren Communications News

Nancy Heard, Business Manager.

Don LaCombe, Production Director.

Carlos Espinoza, Creative Services Director.

Deborah Chrisman, Traffic Manager.

Rates: On request.

City of License: Seattle. **Station DMA:** Seattle-Tacoma, WA. **Rank:** 13.

Nielsen Data: Not available.

KOMO-TV

Ch. 4

Network Service: ABC.

Licensee: Fisher Broadcasting-Seattle TV LLC, 600 University St., Suite 1525, Seattle, WA 98101.

Studio: 140 4th Ave. N, Seattle, WA 98109.

Mailing Address: 140 4th Ave. N, Seattle, WA 98109.

Phone: 206-404-4000. **Fax:** 206-404-4422.

E-mail: tlittleton@komotv.com

Web Site: http://www.komotv.com

Technical Facilities: Channel No. 4 (66-72 MHz). Authorized power: 100-kw visual, 16.2-kw aural. Antenna: 810-ft above av. terrain, 550-ft. above ground, 1006-ft. above sea level.

Latitude 47° 37' 56.36"
Longitude 122° 21' 09.82"

Digital Facilities: Channel No. 38 (614-620 MHz). Power: 810-kw max. visual. Antenna: 1000-ft above av. terrain, 551-ft. above ground, 449-ft. above sea level.

Latitude 42° 37' 55"
Longitude 121° 21' 09"

FCC Digital File Number: BPCDT-970922KE. Granted: August 19, 1998.

Note: Latitude and longitude coordinates shown are based on the North American Datum of 1927 (NAD 27) as currently required by the Mass Media Bureau of the FCC.

Multichannel TV Sound: Stereo and separate audio program.

Satellite Earth Stations: Transmitter Larcen; Vertex, 4.5-meter Ku-band; Andrew, 4.5-meter C-band; Andrew, 5.6-meter Ku-band; Andrew, 7.3-meter C-band; Scientific-Atlanta, 10-meter C-band; Scientific-Atlanta, Avantek receivers.

SNG Mobile Dish: Frontline, 2.4-meter Ku-band.

News Service: AP.

Ownership: Fisher Broadcasting Inc. (Group Owner).

Began Operation: December 10, 1953. Sale of 1/3 to Fisher's Blend Station (making it 100% owner) by Theodore Gamble & C. Howard Lane consummated in April 1959 (Television Digest, Vol. 15:16).

Represented (sales): Eagle Television Sales.

Represented (legal): Shaw Pittman.

Represented (engineering): du Treil, Lundin & Rackley Inc.

Personnel:

Richard Warsinske, Senior Vice President & General Manager.

Sandy Montgomery, Vice President, Station Manager.

Randa Minkarah, General Sales Manager.

Janene Drafts, Local Sales Manager.

Steve Gahler, Local Sales Manager.

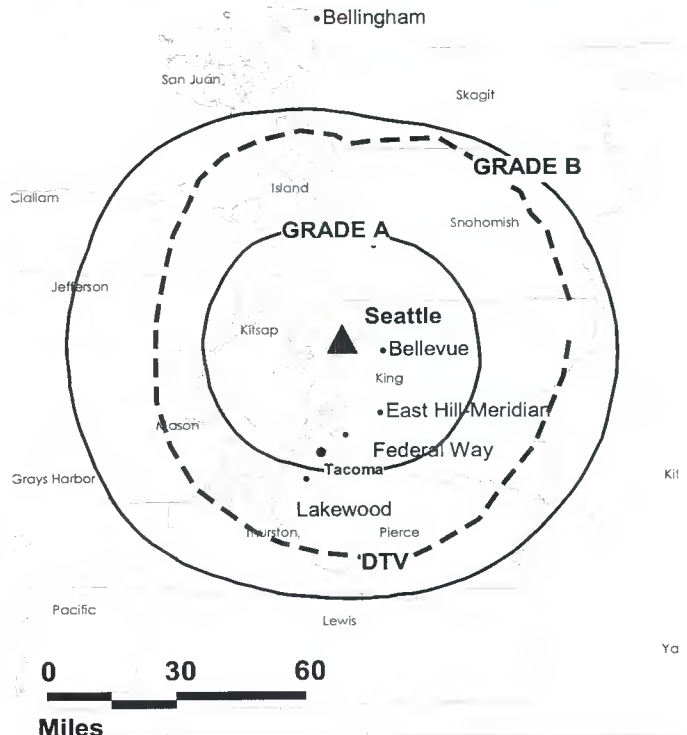
Jim Tellos, News Director.

Mark Simonson, Chief Engineer.

Nancy Heard, Business Manager.

don LaCombe, Production Director.

KOMO-TV BPCT-407 GRANTED: 6/10/53



© 2006 Warren Communications News

Carlos Espinoza, Creative Services Manager.

Deborah Chrisman, Traffic Manager.

Highest 30 Sec. Rate: \$16,000.

City of License: Seattle. **Station DMA:** Seattle-Tacoma, WA. **Rank:** 13.

Circulation © 2005 Nielsen. Coverage based on Nielsen study.

GrandTotal	Cable TV Households	Non-cable TV Households	Total TV Households
Estimated Station Totals *	1,266,150	476,540	1,742,690
Average Weekly Circulation (2005)	818,743	262,888	1,081,631
Average Daily Circulation (2005)			508,691
Station DMA Total	Cable TV Households	Non-cable TV Households	Total TV Households
Estimated Station Totals *	1,215,370	459,710	1,675,080
Average Weekly Circulation (2005)	805,951	261,191	1,067,142
Average Daily Circulation (2005)			504,213
Other DMA Total	Cable TV Households	Non-cable TV Households	Total TV Households
Estimated Station Totals *	50,780	16,830	67,610
Average Weekly Circulation (2005)	12,792	1,697	14,489
Average Daily Circulation (2005)			4,478

*Estimated station totals are sums of the Nielsen TV and Cable TV household estimates for each county in which the station registers viewing of more than 5% as per the Nielsen Survey Methods.

KTWB-TV Ch. 22

Network Service: WBN.

Licensee: Tribune Television Holdings Inc., 1813 Westlake Ave. N, Seattle, WA 98109-2706.

Studio: 1813 Westlake Ave. N., Seattle, WA 98109.

Mailing Address: 1813 Westlake Ave. N, Seattle, WA 98109-2706.

Phone: 206-674-1313. **Fax:** 206-674-1777.

E-mail: askus@ktwbtv.com

Web Site: http://www.ktwbtv.com

Technical Facilities: Channel No. 22 (518-524 MHz). Authorized power: 5000-kw max. visual, 500-kw aural. Antenna: 889-ft above av. terrain, 604-ft. above ground, 1014-ft. above sea level.

Latitude	47°	36'	57"
Longitude	122°	18'	26"

Requests CP for change to 1000-kw max. visual, 991-ft above av. terrain, 660-ft. above ground, 1070-ft. above sea level; BPCT-19991022ABF.

Digital Facilities: Channel No. 25 (536-542 MHz). Power: 1000-kw max. visual, aural. Antenna: 951-ft above av. terrain, 660-ft. above ground, 1070-ft. above sea level.

Latitude	47°	36'	57"
Longitude	122°	18'	26"

Note: Latitude and longitude coordinates shown are based on the North American Datum of 1927 (NAD 27) as currently required by the Mass Media Bureau of the FCC.

Multichannel TV Sound: Stereo only.

Satellite Earth Stations: Transmitter Comark; Vertex, 4.5-meter KC-band; Andrew, 4.5-meter KC-band; Scientific-Atlanta, 10-meter C-band; Standard Communications, DX Antenna receivers.

News Services: INN, AP.

Ownership: Tribune Broadcasting Co. (Group Owner).

Began Operation: June 22, 1985. Sale to Dudley Communications Corp. by United States Television Seattle Ltd. Partnership approved by FCC September 29, 1988 (Television Digest, Vol. 29:19; 30:3). Sale to Emmis Broadcasting Corp. by Dudley Communications Corp. approved by FCC March 20, 1998 (Vol. 38:3). Emmis immediately swapped station, along with WXMI Grand Rapids, for Tribune Broadcasting's WQCD(FM), New York. Swap approved by FCC March 20, 1998. Station was first put in hands of John D. Dudley, trustee, but because of ownership rule changes, FCC approved Tribune control January 18, 2000 (Vol. 40:7).

Represented (sales): TeleRep Inc.

Represented (legal): Sidley & Austin.

Personnel:

Pamela Pearson, Vice President & General Manager.

Lloyd Low, General & National Sales Manager.

Chris Schuler, Local Sales Manager.

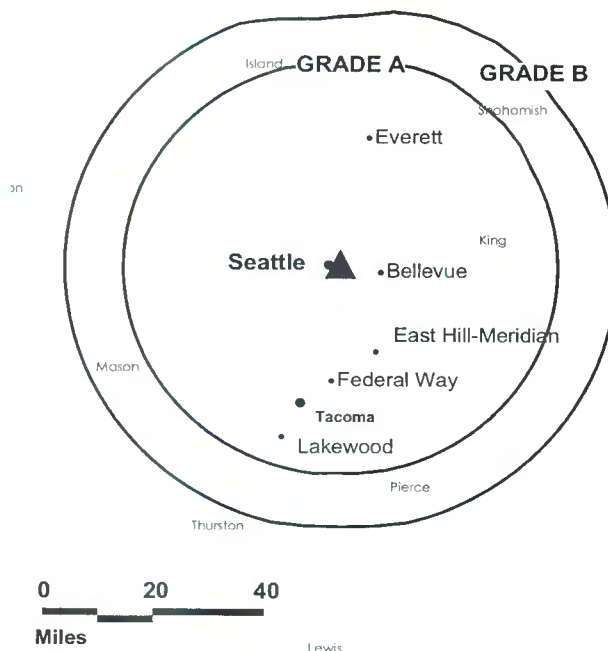
Michael Goodman, Engineering Director.

Sharon Silverman, Business Manager.

KTWB-TV BPCT-980929KJ GRANTED: 2/12/99

San Juan

Skagit



© 2006 Warren Communications News

Natalie Grant, Program Manager.

Sheri Ligouri, Program Coordinator.

Diana Wills, Promotion Coordinator.

Janet Muniz, Creative Services Manager.

Wendy Anderson, Traffic Manager.

Rates: On request.

City of License: Seattle. **Station DMA:** Seattle-Tacoma, WA. **Rank:** 13.

Circulation © 2005 Nielsen. Coverage based on Nielsen study.

GrandTotal	Cable TV Households	Non-cable TV Households	Total TV Households
Estimated Station Totals *	1,215,370	455,000	1,670,370
Average Weekly Circulation (2005)	360,602	98,408	459,010
Average Daily Circulation (2005)			133,259
Station DMA Total	Cable TV Households	Non-cable TV Households	Total TV Households
Estimated Station Totals *	1,215,370	455,000	1,670,370
Average Weekly Circulation (2005)	360,602	98,408	459,010
Average Daily Circulation (2005)			133,259

*Estimated station totals are sums of the Nielsen TV and Cable TV household estimates for each county in which the station registers viewing of more than 5% as per the Nielsen Survey Methods.

KAYU-DT
Ch. 30

Network Service: FOX.

Grantee: Mountain Licenses LP, c/o Northwest Bcstg., 2178 Commons Pkwy., Okemos, MI 48864.

Studio: 4600 S. Regal St., Spokane, WA 99223.

Mailing Address: 4600 S. Regal St., Spokane, WA 99223.

Phone: 509-448-2828. **Fax:** 509-448-4564.

E-mail: kayutv@kayutv.com

Web Site: http://www.kayutv.com

Technical Facilities: Channel No. 30 (566-572 MHz). Authorized power: 335-kw max. visual, aural. Antenna: 1850-ft above av. terrain, 640-ft. above ground, 4216-ft. above sea level.

Latitude	47°	34'	44"
Longitude	117°	17'	46"

Note: Latitude and longitude coordinates shown are based on the North American Datum of 1927 (NAD 27) as currently required by the Mass Media Bureau of the FCC.

Ownership: Northwest Broadcasting LP (Group Owner).

Began Operation: Station operating under Special Temporary Authority at 3.1-kw max. visual; no on-air date.

Represented (sales): Millennium Sales & Marketing.

Personnel:

Jon Rand, General Manager.

Lacey Clark, Local Sales Manager.

Bob Lenertz, News Director.

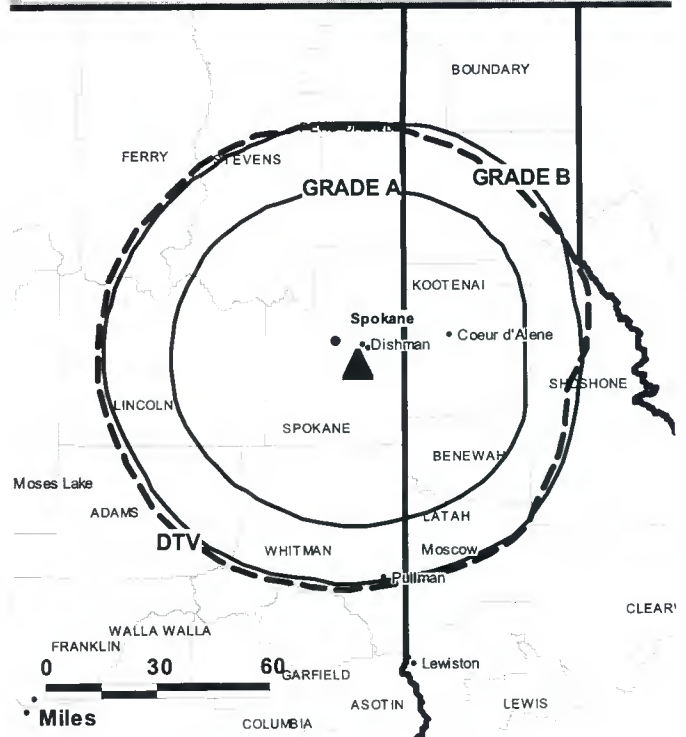
Ron Sweatte, Chief Engineer.

Tom Manning, Assistant Engineer.

Rick Andrycha, Program Director.

Sadie Grindstaff, Community Affairs.

KAYU-DT BMPCDT-20050414ACI GRANTED: 6/1/2005



© 2006 Warren Communications News

Kim Rogge, Promotions Director.

Chloe Houser, Promotions.

Robin Lenell, Traffic Manager.

City of License: Spokane. **Station DMA:** Spokane, WA. **Rank:** 78.

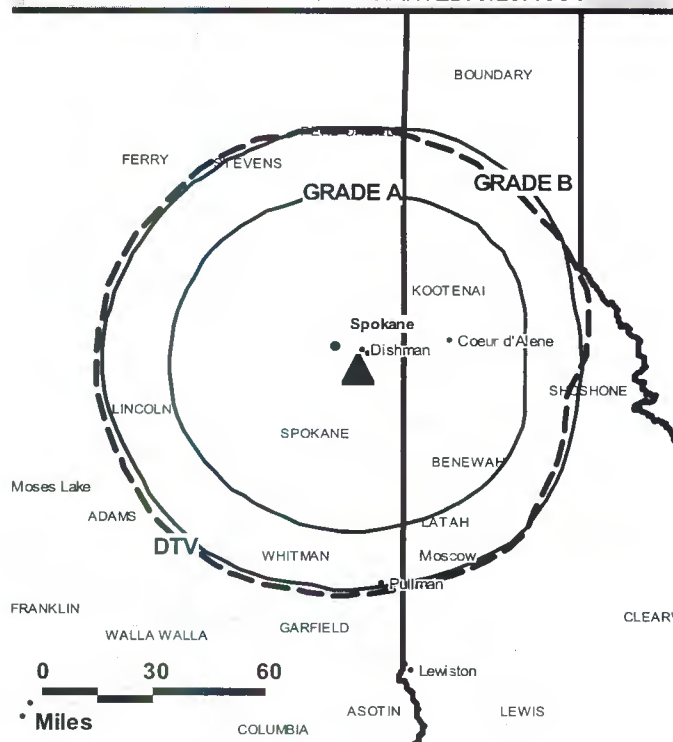
Nielsen Data: Not available.

KAYU-TV**Ch. 28****Network Service:** FOX.**Licensee:** Mountain Licenses LP, 2193 Association Dr., Suite 300, Okemos, MI 48864.**Studio:** 4600 S. Regal St., Spokane, WA 99223.**Mailing Address:** 4600 S. Regal St., Spokane, WA 99223.**Phone:** 509-448-2828. **Fax:** 509-448-4564.**E-mail:** kayutv@kayutv.com**Web Site:** http://www.kayutv.com**Technical Facilities:** Channel No. 28 (554-560 MHz). Authorized power: 2400-kw max. visual, 120-kw aural. Antenna: 1972-ft above av. terrain, 794-ft. above ground, 4370-ft. above sea level.

Latitude	47°	34'	44"
Longitude	117°	17'	46"

Transmitter: 3-mi. SE of Spokane on Krell Hill.**Digital Facilities:** Channel No. 30 (566-572 MHz). Power: 335-kw max. visual, aural. Antenna: 1850-ft above av. terrain, 640-ft. above ground, 4216-ft. above sea level.

Latitude	47°	34'	44"
Longitude	117°	17'	46"

FCC Digital File Number: BPCDT-19991027ABB. Granted: June 01, 2005.**Note:** Latitude and longitude coordinates shown are based on the North American Datum of 1927 (NAD 27) as currently required by the Mass Media Bureau of the FCC.**Multichannel TV Sound:** Stereo only.**Satellite Earth Stations:** Transmitter Harris; Vertex, 4.5-meter Ku-band; Prodelin, 5-meter C-band; Microdyne, 5-meter C-band; Pinzone, Microdyne, M/A-Com receivers.**Ownership:** Northwest Broadcasting LP (Group Owner).**Began Operation:** October 31, 1982. Sale to Bingham Communications by Robert J. Hamacher, et al., approved by FCC January 29, 1988 but never consummated (Television Digest, Vol. 27:42). Sale to present owner approved by FCC October 19, 1995.**Represented (sales):** Millennium Sales & Marketing.**Personnel:****Jon Rand**, General Manager.**Lacey Clark**, Local Sales Manager.**Bob Lenertz**, News Director.**Ron Sweatte**, Chief Engineer.**Tom Manning**, Assistant Engineer.**Rick Andrycha**, Programming Director.**Sadie Grindstaff**, Community Affairs.**Kim Rogge**, Promotion Director.**Chloe Houser**, Promotions.**KAYU-TV BPCT-19840316KJ GRANTED: 5/29/1984**

© 2006 Warren Communications News

Robin Lenell, Traffic Manager.**Rates:** On request.**City of License:** Spokane. **Station DMA:** Spokane, WA. **Rank:** 78.

Circulation © 2005 Nielsen. Coverage based on Nielsen study.

GrandTotal	Cable TV Households	Non-cable TV Households	Total TV Households
Estimated Station Totals *	225,710	176,580	402,290
Average Weekly Circulation (2005)	117,004	62,289	179,293
Average Daily Circulation (2005)			61,208
Station DMA Total	Cable TV Households	Non-cable TV Households	Total TV Households
Estimated Station Totals *	202,500	164,140	366,640
Average Weekly Circulation (2005)	109,650	61,058	170,708
Average Daily Circulation (2005)			58,405
Other DMA Total	Cable TV Households	Non-cable TV Households	Total TV Households
Estimated Station Totals *	23,210	12,440	35,650
Average Weekly Circulation (2005)	7,354	1,231	8,585
Average Daily Circulation (2005)			2,803

*Estimated station totals are sums of the Nielsen TV and Cable TV household estimates for each county in which the station registers viewing of more than 5% as per the Nielsen Survey Methods.

KGPX
Ch. 34

Network Service: PAX.

Licensee: Paxson Spokane License Inc., 601 Clearwater Park Rd., West Palm Beach, FL 33401.

Studio: 1201 W. Sprague Ave., Spokane, WA 99201.

Mailing Address: 1201 W. Sprague Ave., Spokane, WA 99201.

Phone: 509-340-3405; 509-340-3400. **Fax:** 509-340-3417.

E-mail: ambermorales@pax.net

Web Site: <http://www.paxtv.com>

Technical Facilities: Channel No. 34 (590-596 MHz). Authorized power: 2820-kw max. visual. Antenna: 1476-ft above av. terrain, 535-ft. above ground, 3760-ft. above sea level.

Latitude	47°	36'	04"
Longitude	117°	17'	53"

Transmitter: Krell Hill, 2.5-mi. E of intersection of Palouse Hwy. & 57th Ave.

Note: Latitude and longitude coordinates shown are based on the North American Datum of 1927 (NAD 27) as currently required by the Mass Media Bureau of the FCC.

Ownership: Paxson Communications Corp. (Group Owner).

Began Operation: August 1, 1999.

Personnel:

Bill Storms, General Sales Manager.

Don Kukak, Chief Engineer.

Amber Morales, Business Manager.

Jennifer Perry, Traffic Manager.

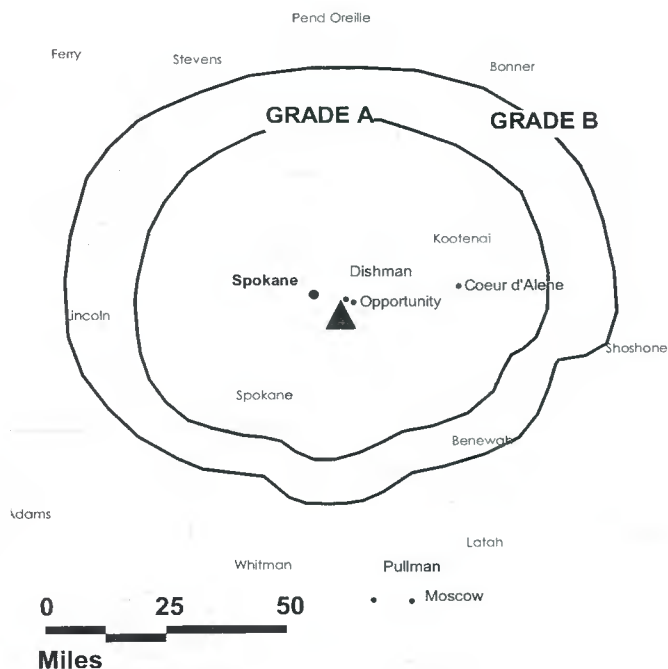
City of License: Spokane. **Station DMA:** Spokane, WA. **Rank:** 78.

Television & Cable Factbook: ONLINE

For information, call 800-771-9202
www.factbookonline.com

KGPX BMPCT-980624KF GRANTED: 5/12/1999

Boundary



Circulation © 2005 Nielsen. Coverage based on Nielsen study.

GrandTotal	Cable TV Households	Non-cable TV Households	Total TV Households
Estimated Station Totals *	164,950	83,830	248,780
Average Weekly Circulation (2005)	18,462	10,322	28,784
Average Daily Circulation (2005)			7,408

Station DMA Total	Cable TV Households	Non-cable TV Households	Total TV Households
Estimated Station Totals *	164,950	83,830	248,780
Average Weekly Circulation (2005)	18,462	10,322	28,784
Average Daily Circulation (2005)			7,408

*Estimated station totals are sums of the Nielsen TV and Cable TV household estimates for each county in which the station registers viewing of more than 5% as per the Nielsen Survey Methods.

KHQ-DT
Ch. 15

Network Service: NBC.

Grantee: KHQ Inc., 1201 W. Sprague Ave., Box 600, Spokane, WA 99210-0600.

Studio: 1201 W. Sprague Ave., Spokane, WA 99210.

Mailing Address: Box 600, Spokane, WA 99210.

Phone: 509-448-6000. **Fax:** 509-448-4644.

E-mail: q6news@khq.com

Web Site: http://www.khq.com

Technical Facilities: Channel No. 15 (476-482 MHz). Authorized power: 1000-kw max. visual. Antenna: 1708-ft above av. terrain, 599-ft. above ground.

Latitude	47°	34'	53"
Longitude	117°	17'	47"

Transmitter: Tower Mountain, Spokane.

Note: Latitude and longitude coordinates shown are based on the North American Datum of 1927 (NAD 27) as currently required by the Mass Media Bureau of the FCC.

Ownership: KHQ Inc. (Group Owner).

Represented (sales): Blair Television.

Personnel:

Lon Lee, President & General Manager.

Bill Storms, General Sales Manager.

Bryan Sullivan, Local Sales Manager.

Mike Dugger, National Sales Manager & Program Director.

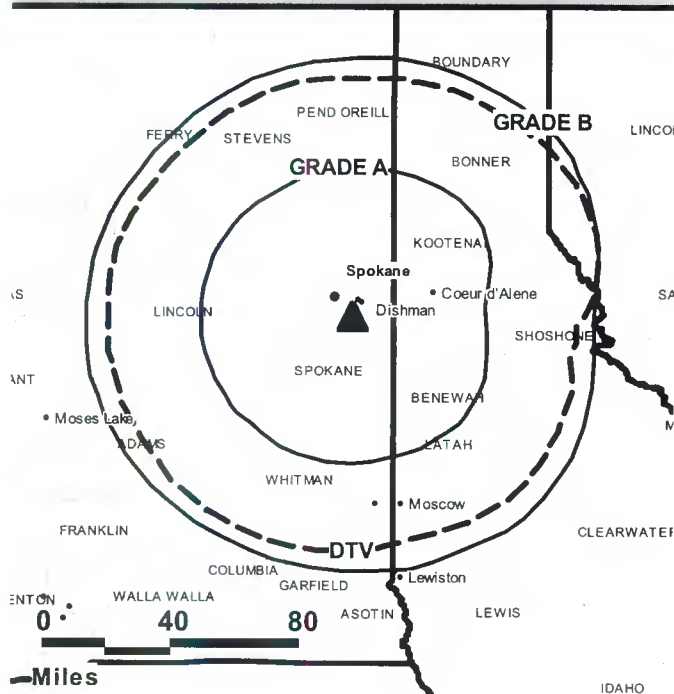
Patricia McRae, News Director.

Paul Caryl, Chief Engineer.

Paula bower, Accounting Manager.

Traci Zeravica, Promotion Manager.

KHQ-DT BPCDT-19991027ACF GRANTED: 5/12/2000



© 2006 Warren Communications News

Doug Miles, Production Manager.

Dee Albo, Traffic Manager.

Louise Hansen, Community Affairs.

City of License: Spokane. **Station DMA:** Spokane, WA. **Rank:** 78.

Nielsen Data: Not available.

KHQ-TV
Ch. 6

Network Service: NBC.

Licensee: KHQ Inc., Box 600, Spokane, WA 99210-0600.

Studio: 1201 W. Sprague Ave., Spokane, WA 99210-4102.

Mailing Address: Box 600, Spokane, WA 99210-0600.

Phone: 509-448-6000. **Fax:** 509-448-4644.

E-mail: q6news@khq.com

Web Site: http://www.khq.com

Technical Facilities: Channel No. 6 (82-88 MHz). Authorized power: 87.1-kw visual, 17.4-kw aural. Antenna: 2150-ft above av. terrain, 904-ft. above ground, 4549-ft. above sea level.

Latitude	47°	34'	53.4"
Longitude	117°	17'	46.6"

Transmitter: Tower Mountain, 3.25-mi. SE of Spokane.

Digital Facilities: Channel No. 15 (476-482 MHz). Power: 1000-kw max. visual. Antenna: 1708-ft above av. terrain, 599-ft. above ground.

Latitude	47°	34'	53"
Longitude	117°	17'	47"

Note: Latitude and longitude coordinates shown are based on the North American Datum of 1927 (NAD 27) as currently required by the Mass Media Bureau of the FCC.

Multichannel TV Sound: Stereo only.

Satellite Earth Stations: Transmitter Harris; Andrew, 2.8-meter Ku-band; Harris, 3-meter Ku-band; Vertex, 4.6-meter Ku-band; Scientific-Atlanta, 7-meter C-band; Harris, 8-meter Ku-band; Standard Communications, Scientific-Atlanta, M/A-Com, Harris receivers.

News Services: PR Newswire, AP.

Ownership: KHQ Inc. (Group Owner).

Began Operation: December 20, 1952.

Represented (sales): Blair Television.

Represented (legal): Skadden, Arps, Slate, Meagher & Flom LLP.

Represented (engineering): Cohen, Dippell & Everist PC.

Personnel:

Lon Lee, President & General Manager.

Bill Storms, General Sales Manager.

Bryan Sullivan, Local Sales Manager.

Mike Dugger, National Sales Manager & Program Director.

Patricia McRae, News Director.

Paul Caryl, Chief Engineer.

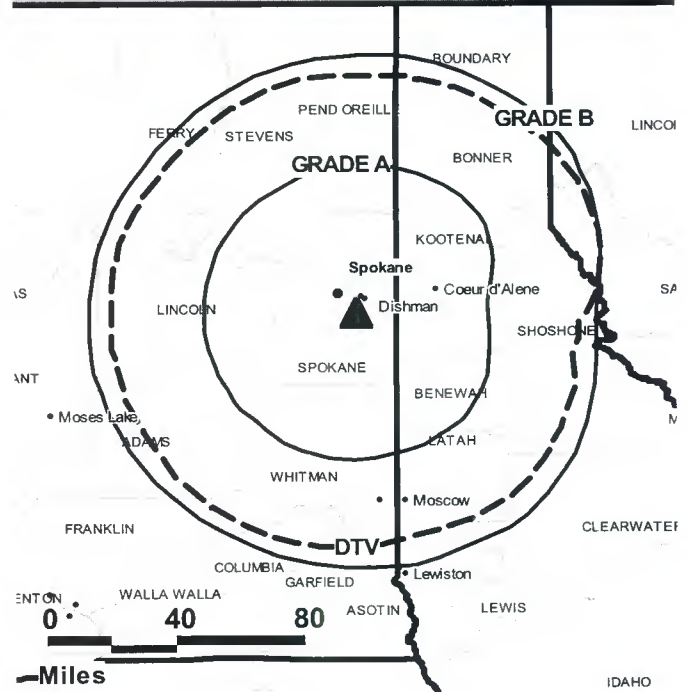
Paula Bower, Accounting Manager.

Traci Zeravica, Promotions Manager.

Doug Miles, Production Manager.

Dee Albo, Traffic Manager.

KHQ-TV BPCT-2713 GRANTED: 11/18/1959



© 2006 Warren Communications News

Louise Hansen, Community Affairs.

Rates: On request.

City of License: Spokane. **Station DMA:** Spokane, WA. **Rank:** 78.

Circulation © 2005 Nielsen. Coverage based on Nielsen study.

GrandTotal	Cable TV Households	Non-cable TV Households	Total TV Households
Estimated Station Totals *	245,780	199,180	444,960
Average Weekly Circulation (2005)	170,701	106,259	276,960
Average Daily Circulation (2005)			144,895
Station DMA Total	Cable TV Households	Non-cable TV Households	Total TV Households
Estimated Station Totals *	202,500	165,680	368,180
Average Weekly Circulation (2005)	155,938	103,425	259,363
Average Daily Circulation (2005)			137,625
Other DMA Total	Cable TV Households	Non-cable TV Households	Total TV Households
Estimated Station Totals *	43,280	33,500	76,780
Average Weekly Circulation (2005)	14,763	2,834	17,597
Average Daily Circulation (2005)			7,270

*Estimated station totals are sums of the Nielsen TV and Cable TV household estimates for each county in which the station registers viewing of more than 5% as per the Nielsen Survey Methods.

KREM-DT
Ch. 20

Network Service: CBS.

Grantee: King Broadcasting Co., 4103 S. Regal St., Spokane, WA 99223.

Studio: 4103 S. Regal St., Spokane, WA 99223.

Mailing Address: 4103 S. Regal St., Spokane, WA 99223.

Phone: 509-448-2000. **Fax:** 509-838-7303.

E-mail: engineering@krem.com

Web Site: http://www.krem.com

Technical Facilities: Channel No. 20 (506-512 MHz). Authorized power: 893-kw max. visual, aural. Antenna: 2103-ft above av. terrain, 794-ft. above ground, 4403-ft. above sea level.

Latitude	47°	35'	41"
Longitude	117°	17'	53"

Note: Latitude and longitude coordinates shown are based on the North American Datum of 1927 (NAD 27) as currently required by the Mass Media Bureau of the FCC.

Ownership: Belo Corp. (Group Owner).

Began Operation: Station operating under Special Temporary Authority at 53.6-kw max. visual; no on-air date.

Represented (sales): TeleRep Inc.

Personnel:

John W. Souza, Director of Engineering & IT.

Doug Armstrong, Acting General Manager.

Dan Lamphere, Operations & Production Manager.

Amy Warren, Director of Sales.

R. J. Merritt, Local Sales Manager.

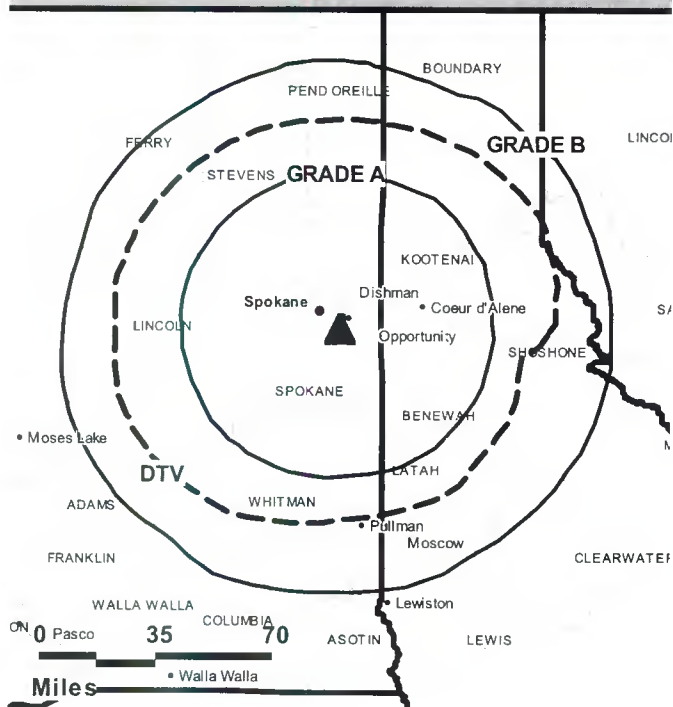
Rich Lebenson, News Director.

Boyd Lundberg, Chief Engineer.

Barbara Nargang-Grant, Business Manager.

Kristine Werfelmann, Program Director.

KREM-DT BMPCDT-20031110ANI GRANTED: 8/11/2004



© 2006 Warren Communications News

Bruce Felt, Promotion Manager.

Drashell Schmidt, Research Analyst.

Cary Seward, Creative Services Manager.

Bonnie Amstutz, Traffic Manager.

City of License: Spokane. **Station DMA:** Spokane, WA. **Rank:** 78.

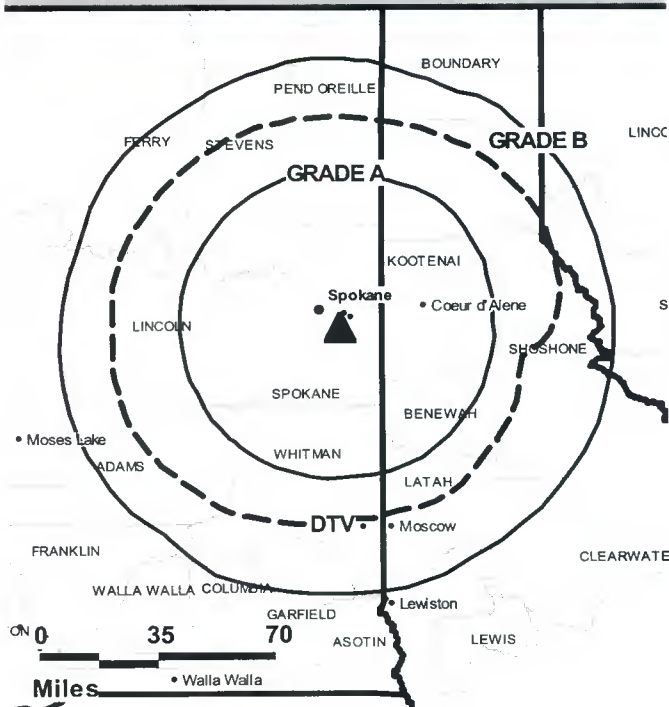
Nielsen Data: Not available.

KREM-TV**Ch. 2****Network Service:** CBS.**Licensee:** KREM-TV Inc., 400 S. Record St., Dallas, TX 75202.**Studio:** 4103 S. Regal St., Spokane, WA 99223.**Mailing Address:** 4103 S. Regal St., Spokane, WA 99203.**Phone:** 509-448-2000. **Fax:** 509-838-7303.**E-mail:** engineering@krem.com**Web Site:** http://www.krem.com**Technical Facilities:** Channel No. 2 (54-60 MHz). Authorized power: 84.7-kw visual, 15.5-kw aural. Antenna: 2203-ft above av. terrain, 969-ft. above ground, 4549-ft. above sea level.

Latitude	47°	35'	42"
Longitude	117°	17'	53"

Transmitter: 7-mi. SE of center of Spokane.**Digital Facilities:** Channel No. 20 (506-512 MHz). Power: 893-kw max. visual, aural. Antenna: 2103-ft above av. terrain, 794-ft. above ground, 4403-ft. above sea level.

Latitude	47°	35'	41"
Longitude	117°	17'	53"

FCC Digital File Number: BPCDT-19991028ABY. Granted: August 11, 2004.**Note:** Latitude and longitude coordinates shown are based on the North American Datum of 1927 (NAD 27) as currently required by the Mass Media Bureau of the FCC.**Multichannel TV Sound:** Stereo only.**Satellite Earth Stations:** Transmitter NEC; Scientific-Atlanta, 4.5-meter C-band; Vertex, 4.6-meter Ku-band; Andrew, 4.6-meter Ku-band; Scientific-Atlanta, 5.5-meter Ku-band; Scientific-Atlanta, 7-meter C-band; Standard Communications, Scientific-Atlanta, M/A-Com receivers.**News Services:** UPI, CNN Newsource, CBS Newspath, AP.**LMA:** Local marketing agreement with KSKN (W), Spokane.**Ownership:** Belo Corp. (Group Owner).**Began Operation:** October 29, 1954. Sale to King Broadcasting by founder Louis Wasmer approved by FCC September 25, 1957 (Television Digest, Vol. 13:28, 39, 51). Sale to Providence Journal approved by FCC August 27, 1991 (Vol. 30:35; 31:9, 29). Sale to present owner by Providence Journal approved by FCC February 28, 1997 (Vol. 36:40; 37:9).**Represented (sales):** TeleRep Inc.**Represented (legal):** Wiley, Rein & Fielding.**Personnel:****Doug Armstrong**, Acting General Manager.**Dan Lamphere**, Operations & Production Manager.**Amy Warren**, General & National Sales Manager.**R. J. Merritt**, Local Sales Manager.**Rich Levenson**, News Director.**Boyd Lundberg**, Chief Engineer.**Barbara Nargang-Grant**, Business Manager.**Krintine Werfelmann**, Program Director.**Bruce Felt**, Promotion Manager.**KREM-TV BPCT-3209 GRANTED: 7/9/1963**

© 2006 Warren Communications News

Steve Warren, Research Analyst.**Cary Seward**, Creative Services Manager.**Denaie Armstrong**, Traffic Manager.**Rates:** On request.**City of License:** Spokane. **Station DMA:** Spokane, WA. **Rank:** 78.

Circulation © 2005 Nielsen. Coverage based on Nielsen study.

GrandTotal	Cable TV Households	Non-cable TV Households	Total TV Households
Estimated Station Totals *	264,080	182,100	446,180
Average Weekly Circulation (2005)	177,505	101,627	279,132
Average Daily Circulation (2005)			137,134
Station DMA Total	Cable TV Households	Non-cable TV Households	Total TV Households
Estimated Station Totals *	202,500	165,680	368,180
Average Weekly Circulation (2005)	154,585	98,276	252,861
Average Daily Circulation (2005)			129,200
Other DMA Total	Cable TV Households	Non-cable TV Households	Total TV Households
Estimated Station Totals *	61,580	16,420	78,000
Average Weekly Circulation (2005)	22,920	3,351	26,271
Average Daily Circulation (2005)			7,934

*Estimated station totals are sums of the Nielsen TV and Cable TV household estimates for each county in which the station registers viewing of more than 5% as per the Nielsen Survey Methods.

KSKN
Ch. 22

Network Service: WBN.

Licensee: KSKN Television Inc., c/o Belo Corp., 400 S. Record St., 16th Floor, Dallas, TX 75202.

Studio: 4103 S. Regal St., Spokane, WA 99223.

Mailing Address: 4103 S. Regal St., Box 8037, Spokane, WA 99223.

Phone: 509-448-2000. **Fax:** 509-448-2090.

E-mail: feedback@krem.com

Web Site: http://www.krem.com

Technical Facilities: Channel No. 22 (518-524 MHz). Authorized power: 1860-kw max. visual. Antenna: 1959-ft above av. terrain, 650-ft. above ground, 4258-ft. above sea level.

Latitude 47° 35' 41"
Longitude 117° 17' 53"

Transmitter: Krell Hill.

Digital Facilities: Channel No. 36 (602-608 MHz). Power: 250-kw max. visual, aural. Antenna: 2041-ft above av. terrain, 732-ft. above ground, 4340-ft. above sea level.

Latitude 47° 35' 41"
Longitude 117° 17' 53"

FCC Digital File Number: BPCDT-19991029ACU. Granted: November 05, 2004.

Note: Latitude and longitude coordinates shown are based on the North American Datum of 1927 (NAD 27) as currently required by the Mass Media Bureau of the FCC.

LMA: Local marketing agreement with KREM-TV (C), Spokane.

Ownership: Belo Corp. (Group Owner).

Began Operation: December 18, 1983. Sale to Sun Continental Group by Broadcast Vision TV approved by FCC November 27, 1985. Left air 1988. Sale to Whitehead Broadcasting by Sun Continental Group approved by FCC 1988. Sale to KSKN-TV Inc. by Whitehead Broadcasting approved by FCC February 15, 1991. Resumed operation October 3, 1994. Transfer by KSKN-TV Inc. to Judy Querio by Mel Querio Estate approved by FCC February 18, 1999. Sale to present owner by KSKN-TV Inc. approved by FCC August 24, 2001.

Personnel:

Doug Armstrong, Acting General Manager.

Dan Lamphere, Operations Manager & Production Director.

Amy Warren, General & National Sales Manager.

R. J. Merritt, Local Sales Manager.

Rich Levenson, News Director.

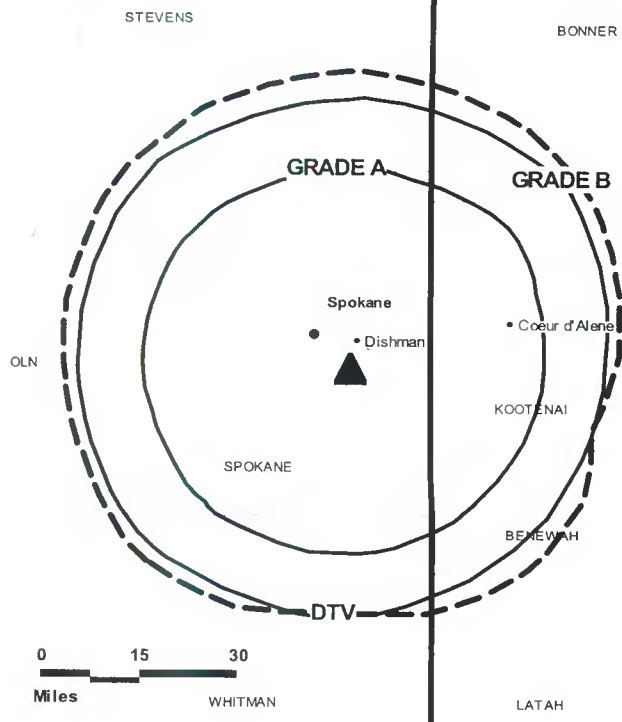
Boyd Lundberg, Chief Engineer.

Barbara Nargang-Grant, Business Manager.

Kristine Werfelman, Program Director.

Bruce Felt, Promotion Manager.

KSKN BMPCT-19931110KF GRANTED: 4/21/1994



© 2006 Warren Communications News

Steve Warren, Research Analyst.

Denaie Armstrong, Traffic Manager.

Cary Seward, Creative Services Manager.

Rates: On request.

City of License: Spokane. **Station DMA:** Spokane, WA. **Rank:** 78.

Circulation © 2005 Nielsen. Coverage based on Nielsen study.

GrandTotal	Cable TV Households	Non-cable TV Households	Total TV Households
Estimated Station Totals *	189,950	164,140	354,090
Average Weekly Circulation (2005)	69,222	43,900	113,122
Average Daily Circulation (2005)			36,565

Station DMA Total	Cable TV Households	Non-cable TV Households	Total TV Households
Estimated Station Totals *	189,950	164,140	354,090
Average Weekly Circulation (2005)	69,222	43,900	113,122
Average Daily Circulation (2005)			36,565

*Estimated station totals are sums of the Nielsen TV and Cable TV household estimates for each county in which the station registers viewing of more than 5% as per the Nielsen Survey Methods.

KSKN-DT
Ch. 36

Network Service: WBN.

Licensee: KSKN Television Inc., c/o Belo Corp., 400 S. Record St., 16th Floor, Dallas, TX 75202.

Studio: 4103 S. Regal St., Spokane, WA 99223.

Mailing Address: 4103 S. Regal St., Spokane, WA 99223.

Phone: 509-448-2000. **Fax:** 509-448-2090.

E-mail: feedback@kram.com

Web Site: http://www.krem.com

Technical Facilities: Channel No. 36 (602-608 MHz). Authorized power: 250-kw max. visual, aural. Antenna: 2041-ft above av. terrain, 732-ft. above ground, 4340-ft. above sea level.

Latitude	47°	35'	41"
Longitude	117°	17'	53"

Note: Latitude and longitude coordinates shown are based on the North American Datum of 1927 (NAD 27) as currently required by the Mass Media Bureau of the FCC.

Ownership: Belo Corp. (Group Owner).

Began Operation: Station operating; no on-air date

Personnel:

Doug Armstrong, Acting General Manager.

Dan Lamphere, Operations Manager & Production Manager.

Amy Warren, General & National Sales Manager.

R. J. Merritt, Local Sales Manager.

Rich Levenson, News Director.

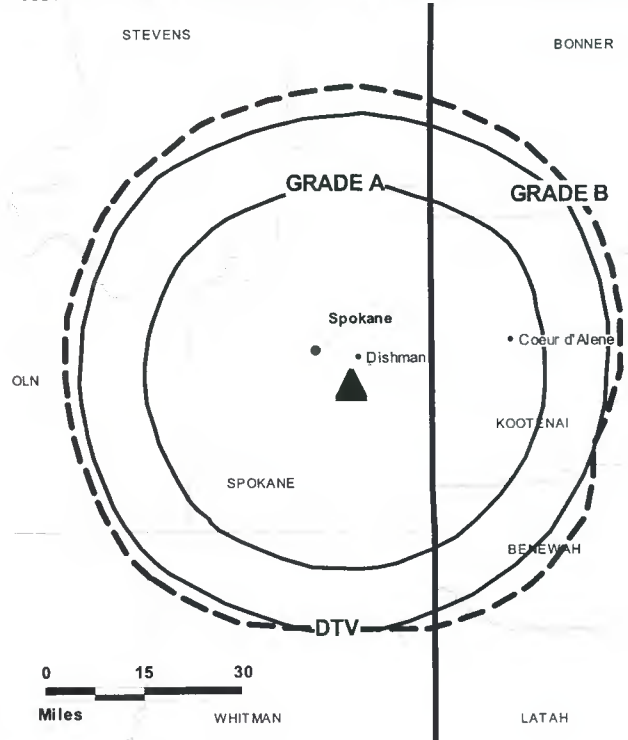
Boyd Lundberg, Chief Engineer.

Barbara Nargang-Grant, Business Manager.

Kristine Werfelman, Program Director.

Bruce Felt, Promotion Director.

KSKN-DT BMPCDT-20031110AMP GRANTED: 11/5/2004



© 2006 Warren Communications News

Steve Warren, Research Analyst.

Cary Seward, Creative Services Manager.

Denaie Armstrong, Traffic Manager.

City of License: Spokane. **Station DMA:** Spokane, WA. **Rank:** 78.

Nielsen Data: Not available.

KXLY-DT
Ch. 13

Network Service: ABC.

Licensee: Spokane Television Inc., 500 W. Boone Ave., Spokane, WA 99201-2497.

Studio: 500 W. Boone Ave., Spokane, WA 99201-2497.

Mailing Address: 500 W. Boone Ave., Spokane, WA 99201-2497.

Phone: 509-324-4000. **Fax:** 509-324-5274.

E-mail: tima@kxly.com

Web Site: http://www.kxly.com

Technical Facilities: Channel No. 13 (210-216 MHz). Authorized power: 23.3-kw visual. Antenna: 3071-ft above av. terrain, 177-ft. above ground, 6037-ft. above sea level.

Latitude	47°	55'	18"
Longitude	117°	06'	48"

Transmitter: Mount Spokane, 23-mi. NE of Central Spokane.

Note: Latitude and longitude coordinates shown are based on the North American Datum of 1927 (NAD 27) as currently required by the Mass Media Bureau of the FCC.

Multichannel TV Sound: Stereo only.

Ownership: Morgan Murphy Stations (Group Owner).

Began Operation: April 1, 1999. High Definition.

Personnel:

Stephen R. Herling, Executive Vice President & General Manager.

Teddy Gibbon, Vice President & Station Manager.

Lane Guin, General Sales Manager.

Debbie Sieverding, Local Sales Manager.

Kirby McKee, National & Regional Sales Manager.

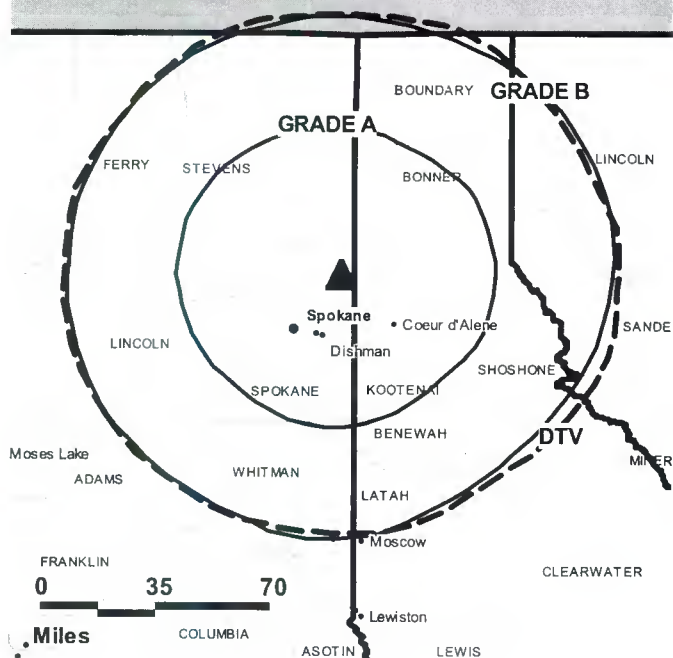
Leona Wood, News Director.

Tim Anderson, Engineering Director.

Bob Cole, Business Manager.

Carla Miller, Program Assistant.

KXLY-DT BPCDT-19980702KE GRANTED: 10/16/1998



© 2006 Warren Communications News

Brian Paul, Promotion & Marketing Director.

Catherine Bruntlett, Research Development Director.

Terri Christensen, Creative Services Director.

Nancy Guin, Traffic Manager.

City of License: Spokane. **Station DMA:** Spokane, WA. **Rank:** 78.

Nielsen Data: Not available.

KXLY-TV

Ch. 4

Network Service: ABC.

Licensee: Spokane TV Inc., 500 W. Boone Ave., Spokane, WA 99201.

Studio: 500 W. Boone Ave., Spokane, WA 99201.

Mailing Address: 500 W. Boone Ave., Spokane, WA 99201.

Phone: 509-324-4000. **Fax:** 509-328-5274.

E-mail: tima@kxly.com

Web Site: http://www.kxly.com

Technical Facilities: Channel No. 4 (66-72 MHz). Authorized power: 48-kw visual, 4.8-kw aural. Antenna: 3060-ft above av. terrain, 153-ft. above ground, 6030-ft. above sea level.

Latitude 47° 55' 18"
Longitude 117° 06' 48"

Transmitter: Top of Mount Spokane.

Digital Facilities: Channel No. 13 (210-216 MHz). Power: 23.3-kw visual. Antenna: 3071-ft above av. terrain, 177-ft. above ground, 6037-ft. above sea level.

Latitude 47° 55' 18"
Longitude 117° 06' 48"

FCC Digital File Number: BPCDT-980702KE. Granted: October 16, 1998.

Note: Latitude and longitude coordinates shown are based on the North American Datum of 1927 (NAD 27) as currently required by the Mass Media Bureau of the FCC.

Multichannel TV Sound: Stereo and separate audio program.

Satellite Earth Stations: Transmitter NEC; Andrew, 4.5-meter C-band; Vertex, 4.6-meter Ku-band; Andrew, 4.6-meter Ku-band; Satcom Technologies, 7-meter C-band; Andrew, 7.3-meter C-band; M/A-Com, Avantek receivers.

AM Affiliate: KXLY-AM, 5-kw, 920 kHz, KVNI-AM, 10kw, 1080 kHz, KKPL-AM, 0.53-kw, 630 kHz.

FM Affiliate: KXLY-FM, 37-kw, 99.9 MHz (No. 260), 2998-ft., KHTQ-FM, 100-kw, 94.5 MHz, 2182-ft., KEZE-FM, 9.8-kw, 531-ft.

SNG Mobile Dish: Andrew, 2.4-meter Ku-band.

News Services: CNN Newsource, AP.

Ownership: Morgan Murphy Stations (Group Owner).

Began Operation: January 16, 1953. Sale to present owner by Joseph Harris & Norman E. Alexander approved by FCC January 17, 1962 (Television Digest, Vol. 17:34; 2:4, 6, 7). Sale to Harris & Alexander by Symons Broadcasting Co. (E. B. Craney) & Bing Crosby approved by FCC January 6, 1954 (Vol. 9:49; 10:2).

Represented (sales): Harrington, Righter & Parsons Inc.

Represented (legal): Manatt, Phelps & Phillips.

Represented (engineering): Hatfield & Dawson.

Personnel:

Stephen R. Herling, Executive Vice President & General Manager.

Teddie Gibbon, Vice President & Station Manager.

Lane Guin, General Sales Manager.

Debbie Sieverding, Local Sales Manager.

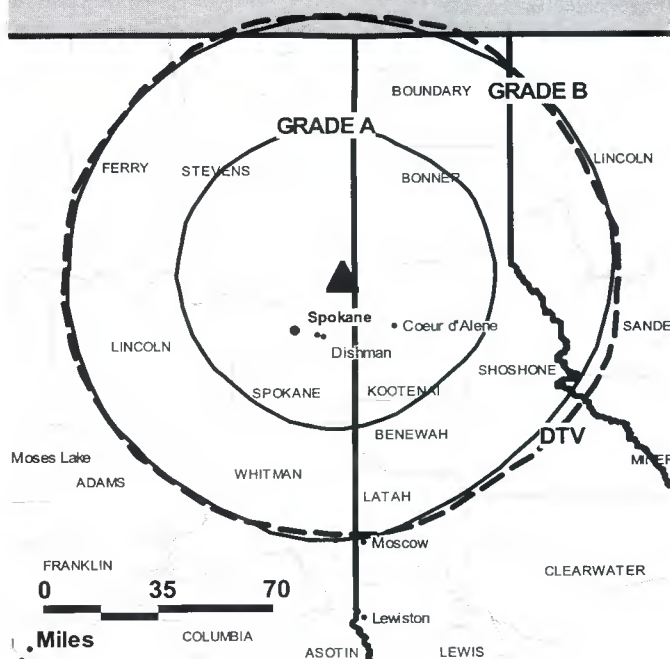
Kirby McKee, National & Regional Sales Manager.

Leona Wood, News Director.

Tim Anderson, Engineering Director.

Bob Cole, Business Manager.

KXLY-TV BPCT-19780912KF GRANTED: 1/13/1979



© 2006 Warren Communications News

Carla Miller, Program Assistant.

Brian Paul, Promotion & Marketing Director.

Catherine Bruntlett, Research Development Director.

Terri Christensen, Creative Services Manager.

Nancy Guin, Traffic Manager.

Highest 30 Sec. Rate: \$1500.

City of License: Spokane. **Station DMA:** Spokane, WA. **Rank:** 78.

Circulation © 2005 Nielsen. Coverage based on Nielsen study.

GrandTotal	Cable TV Households	Non-cable TV Households	Total TV Households
Estimated Station Totals *	254,550	177,390	431,940
Average Weekly Circulation (2005)	153,726	92,760	246,486
Average Daily Circulation (2005)			104,624
Station DMA Total	Cable TV Households	Non-cable TV Households	Total TV Households
Estimated Station Totals *	202,500	165,680	368,180
Average Weekly Circulation (2005)	136,563	91,130	227,693
Average Daily Circulation (2005)			100,660
Other DMA Total	Cable TV Households	Non-cable TV Households	Total TV Households
Estimated Station Totals *	52,050	11,710	63,760
Average Weekly Circulation (2005)	17,163	1,630	18,793
Average Daily Circulation (2005)			3,964

*Estimated station totals are sums of the Nielsen TV and Cable TV household estimates for each county in which the station registers viewing of more than 5% as per the Nielsen Survey Methods.

KCPQ

Ch. 13

Network Service: FOX.

Licensee: Tribune Television Northwest Inc., 1813 Westlake Ave. N, Seattle, WA 98109-2706.

Studio: 1813 Westlake Ave. N, Seattle, WA 98109-2706.

Mailing Address: 1813 Westlake Ave. N, Seattle, WA 98109-2706.

Phone: 206-674-1313. **Fax:** 206-674-1777.

E-mail: askus@q13.com

Web Site: http://www.kcpq.com

Technical Facilities: Channel No. 13 (210-216 MHz). Authorized power: 316-kw visual, 31.6-kw aural. Antenna: 2001-ft above av. terrain, 669-ft. above ground, 2356-ft. above sea level.

Latitude 47° 32' 53"
Longitude 122° 48' 22"

Transmitter: Gold Mountain, 6.5-mi. W of Bremerton.

Digital Facilities: Channel No. 18 (494-500 MHz). Power: 650-kw max. visual. Antenna: 1919-ft above av. terrain, 591-ft. above ground, 2277-ft. above sea level.

Latitude 47° 32' 53"
Longitude 122° 48' 22"

FCC Digital File Number: BPCDT-980731KO. Granted: January 30, 2001.

Note: Latitude and longitude coordinates shown are based on the North American Datum of 1927 (NAD 27) as currently required by the Mass Media Bureau of the FCC.

Multichannel TV Sound: Stereo only.

Satellite Earth Stations: Transmitter Harris; Vertex, 4.5-meter Ku-band; Andrew, 4.5-meter KC-band; Scientific-Atlanta, 10-meter C-band; Standard Communications, DX Antenna receivers.

News Services: Fox NewsEdge, CNN Newsource, AP.

Ownership: Tribune Broadcasting Co. (Group Owner).

Began Operation: August 2, 1953. Commercial station left air December 13, 1974. Sale to Clover Park School District No. 400 approved by FCC September 9, 1975. Resumed operation as an educational station January 4, 1976. Sale to Kelly Broadcasting Co. approved by FCC December 4, 1979. Resumed operation as a commercial station November 4, 1980. Station was sold to Meredith Broadcasting, who then swapped KCPQ for Tribune Broadcasting's WGNX, Atlanta, GA (Television Digest, Vol. 38:25). FCC approved deal February 22, 1999.

Represented (sales): Harrington, Righter & Parsons Inc.

Represented (legal): Sidley & Austin.

Represented (engineering): du Treil, Lundin & Rackley Inc.

Personnel:

Pamela Pearson, Vice President & General Manager.

Paul Rennie, Director of Sales.

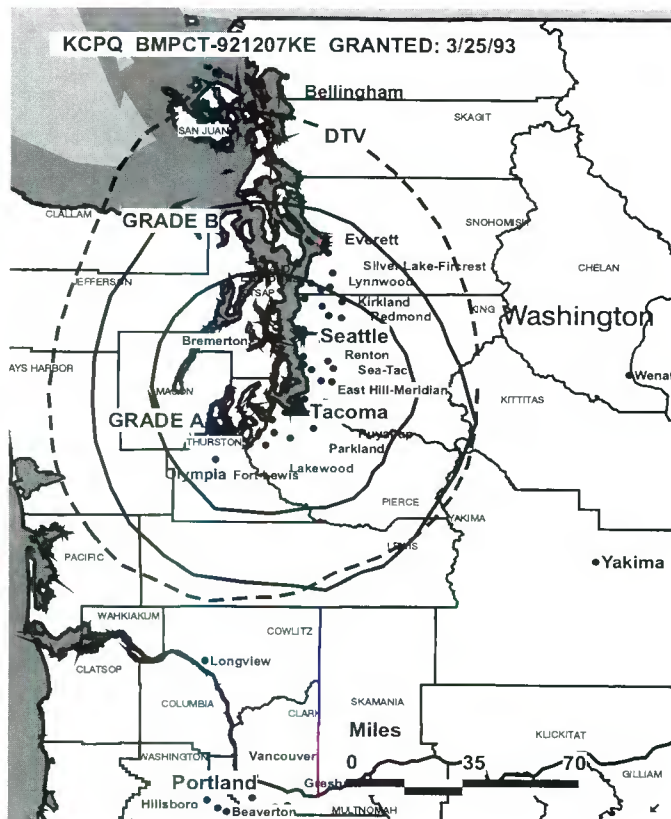
Bill Kaczaraba, News Director.

Michael Goodman, Engineering Director.

Sharon Silverman, Director of Finance.

Natalie Grant, Program Manager.

Sheri Ligouri, Program Coordinator.



© 2006 Warren Communications News

Diana Wells, Promotion Coordinator.

Janet Muniz, Creative Services Director.

Wendy Anderson, Traffic Manager.

Rates: On request.

City of License: Tacoma. **Station DMA:** Seattle-Tacoma, WA. **Rank:** 13.

Circulation © 2005 Nielsen. Coverage based on Nielsen study.

GrandTotal	Cable TV Households	Non-cable TV Households	Total TV Households
Estimated Station Totals *	1,225,600	487,300	1,712,900
Average Weekly Circulation (2005)	628,423	215,810	844,233
Average Daily Circulation (2005)			295,922
Station DMA Total	Cable TV Households	Non-cable TV Households	Total TV Households
Estimated Station Totals *	1,215,370	459,710	1,675,080
Average Weekly Circulation (2005)	626,898	212,257	839,155
Average Daily Circulation (2005)			294,500
Other DMA Total	Cable TV Households	Non-cable TV Households	Total TV Households
Estimated Station Totals *	10,230	27,590	37,820
Average Weekly Circulation (2005)	1,525	3,553	5,078
Average Daily Circulation (2005)			1,422

*Estimated station totals are sums of the Nielsen TV and Cable TV household estimates for each county in which the station registers viewing of more than 5% as per the Nielsen Survey Methods.

KCPQ-DT

Ch. 18

Network Service: FOX.

Licensee: Tribune Television Northwest Inc., 1813 Westlake Ave. N, Seattle, WA 98109.

Studio: 1813 Westlake Ave., Seattle, WA 98109-2706.

Mailing Address: 1813 Westlake Ave. N, Seattle, WA 98109-2706.

Phone: 206-674-1313. **Fax:** 206-674-1777.

E-mail: askus@q13.com

Web Site: <http://www.kcpq.com>

Technical Facilities: Channel No. 18 (494-500 MHz). Authorized power: 650-kw max. visual. Antenna: 1919-ft above av. terrain, 591-ft. above ground, 2277-ft. above sea level.

Latitude	47°	32'	53"
Longitude	122°	48'	22"

Transmitter: Gold Mountain, 6.5-mi. W of Bremerton.

Note: Latitude and longitude coordinates shown are based on the North American Datum of 1927 (NAD 27) as currently required by the Mass Media Bureau of the FCC.

Ownership: Tribune Broadcasting Co. (Group Owner).

Began Operation: August 1, 2001. Standard Definition.

Represented (sales): Harrington, Righter & Parsons Inc.

Represented (legal): Sidley & Austin.

Personnel:

Pamela Pearson, Vice President & General Manager.

Paul Rennie, Director of Sales.

Bill Kaczaraba, News Director.

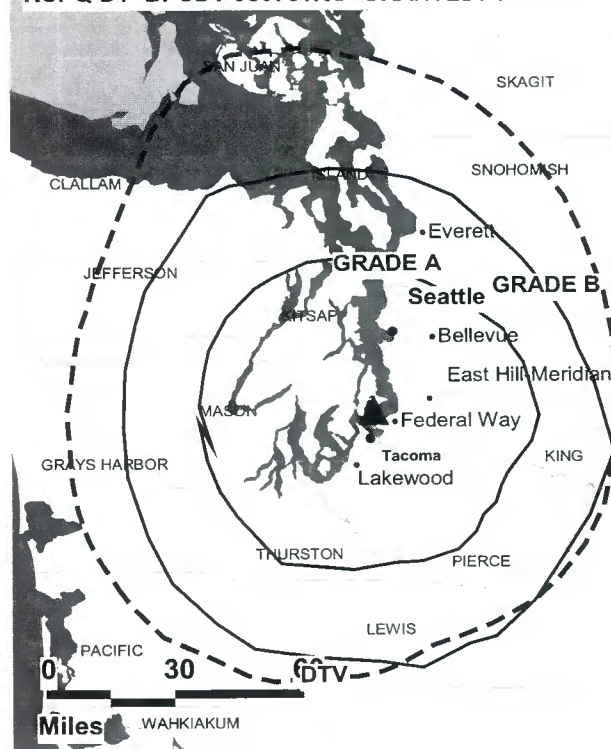
Michael Goodman, Engineering Director.

Sharon Silverman, Director of Finance.

Natalie Grant, Program Manager.

Sheri Ligouri, Program Coordinator.

KCPQ-DT BPCDT-980731KO GRANTED: 1/30/2001



© 2006 Warren Communications News

Diana Wells, Promotion Coordinator.

Janet Muniz, Creative Services Director.

Wendy Anderson, Traffic Manager.

Rates: On request.

City of License: Tacoma. **Station DMA:** Seattle-Tacoma, WA. **Rank:** 13.

Nielsen Data: Not available.

KSTW
Ch. 11

Network Service: UPN.

Licensee: UPN Television Stations Inc., 2000 K St. NW, Suite 725, Washington, DC 20006.

Studio: 602 Oakdale Ave. SW, Renton, WA 98055.

Mailing Address: 602 Oakdale Ave. SW, Renton, WA 98055.

Phone: 206-441-1111. **Fax:** 206-441-1116.

E-mail: kstwupn11@kstwtn.com

Web Site: http://www.upn11.com

Technical Facilities: Channel No. 11 (198-204 MHz). Authorized power: 316-kw visual, aural. Antenna: 905-ft above av. terrain, 610-ft. above ground, 1021-ft. above sea level.

Latitude 47° 36' 56"
Longitude 122° 18' 29"

Digital Facilities: Channel No. 36 (602-608 MHz). Power: 850-kw max. visual. Antenna: 905-ft above av. terrain, 610-ft. above ground, 1021-ft. above sea level.

Latitude 47° 36' 55.6"
Longitude 122° 18' 28.5"

FCC Digital File Number: BPCDT-19991027ACT. Granted: June 10, 2003.

Note: Latitude and longitude coordinates shown are based on the North American Datum of 1927 (NAD 27) as currently required by the Mass Media Bureau of the FCC.

Satellite Earth Stations: Transmitter RCA; Comtech, 3.8-meter Ku-band; Vertex, 4.5-meter Ku-band; Andrew, 4.5-meter KC-band; Andrew, 7.3-meter KC-band; Andrew, 10-meter C-band; Standard Agile Omni, Scientific-Atlanta, M/A-Com, Andrew receivers.

Ownership: Viacom Inc. (Group Owner).

Began Operation: February 22, 1953. Sale to Gaylord Broadcasting Co. by Tribune Publishing Co. approved by FCC January 30, 1974 (Television Digest, Vol. 13:13; 14:5). Sale to present owner from Gaylord Broadcasting approved by FCC April 4, 1997 (Vol. 37:9).

Represented (legal): Wiley, Rein & Fielding.

Personnel:

Gary Wordlaw, Vice President & General Manager.

Mike Siefert, General Sales Manager.

Brian Kimura, Local Sales Manager.

Ron Diotte, Chief Engineer.

Howard Murphy, Business Manager.

Phil Kane, Program Director & Public Affairs Director.

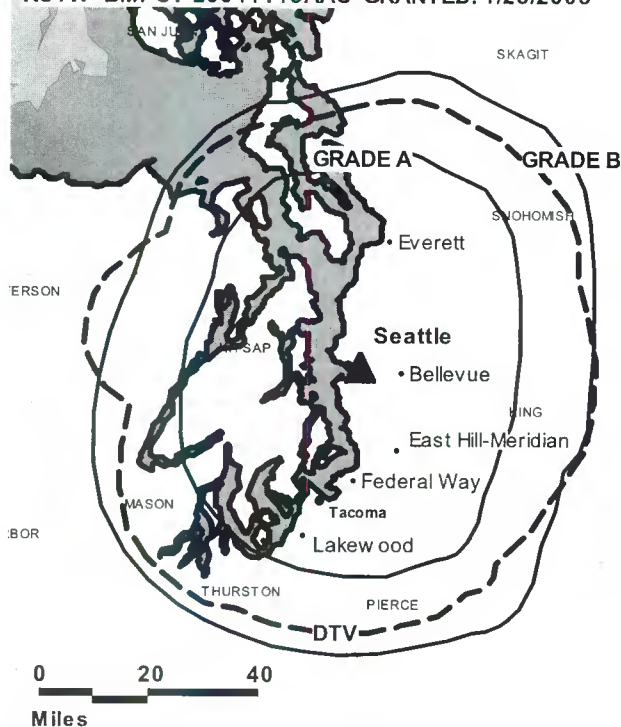
Jamie Cowan, Marketing Director.

Nate Newaby, Promotion Director.

Steve Stalin, Production Manager.

Masako Okamoto, Research Manager.

KSTW BMPCT-20041115AAC GRANTED: 1/28/2005



© 2006 Warren Communications News

Mary Anderson, Traffic Manager.

Rates: On request.

City of License: Tacoma. **Station DMA:** Seattle-Tacoma, WA. **Rank:** 13.

Circulation © 2005 Nielsen. Coverage based on Nielsen study.

GrandTotal	Cable TV Households	Non-cable TV Households	Total TV Households
Estimated Station Totals *	1,290,370	459,710	1,750,080
Average Weekly Circulation (2005)	455,405	159,023	614,428
Average Daily Circulation (2005)			174,300
Station DMA Total	Cable TV Households	Non-cable TV Households	Total TV Households
Estimated Station Totals *	1,215,370	459,710	1,675,080
Average Weekly Circulation (2005)	436,934	159,023	595,957
Average Daily Circulation (2005)			171,730
Other DMA Total	Cable TV Households	Non-cable TV Households	Total TV Households
Estimated Station Totals *	75,000	0	75,000
Average Weekly Circulation (2005)	18,471	0	18,471
Average Daily Circulation (2005)			2,570

*Estimated station totals are sums of the Nielsen TV and Cable TV household estimates for each county in which the station registers viewing of more than 5% as per the Nielsen Survey Methods.

KSTW-DT
Ch. 36

Network Service: UPN.

Grantee: Viacom Broadcasting of Seattle Inc., 5202 River Rd., c/o Ray White, Bethesda, MD 20816.

Studio: 602 Oakdale Ave. SW, Renton, WA 98055.

Mailing Address: 602 Oakdale Ave. SW, Renton, WA 98055.

Phone: 206-441-1111. **Fax:** 206-441-1116.

E-mail: kstwupn11@kstwtv.com

Web Site: <http://www.upn11.com>

Technical Facilities: Channel No. 36 (602-608 MHz). Authorized power: 850-kw max. visual. Antenna: 905-ft above av. terrain, 610-ft. above ground, 1021-ft. above sea level.

Latitude	47°	36'	55.6"
Longitude	122°	18'	28.5"

Note: Latitude and longitude coordinates shown are based on the North American Datum of 1927 (NAD 27) as currently required by the Mass Media Bureau of the FCC.

Ownership: Viacom Inc. (Group Owner).

Began Operation: Station operating under Special Temporary Authority at 68-kw max. visual; no on-air date.

Represented (sales): Millennium Sales & Marketing.

Personnel:

Gary Wordlaw, Vice President & General Manager.

Mike Siefert, General Sales Manager.

Brian Kimura, Local Sales Manager.

Ron Diotte, Chief Engineer.

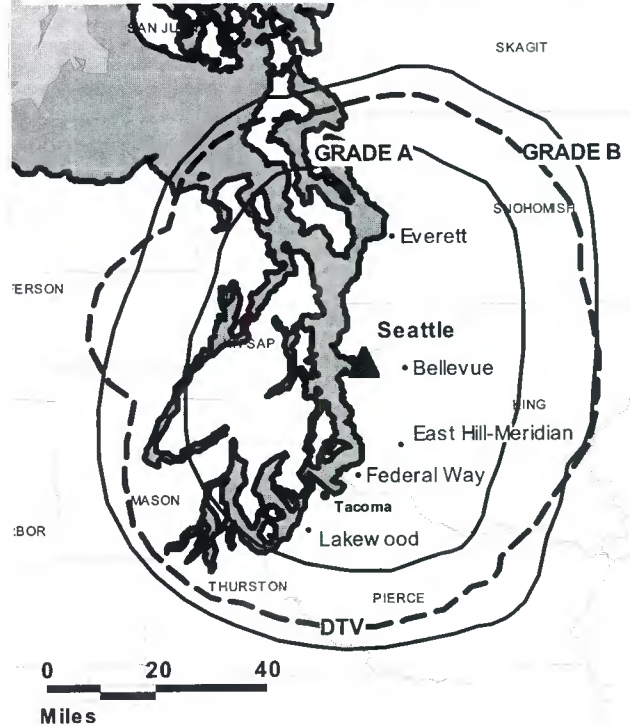
Howard Murphy, Business Manager.

Phil Kane, Program Director & Public Affairs Director.

Jamie Cowan, Marketing Director.

Nate Newaby, Promotion Director.

KSTW-DT BMPCDT-20041115AAD GRANTED: 5/6/2005



© 2006 Warren Communications News

Steve Stalin, Production Manager.

Masako Okamoto, Research Director.

Mary Anderson, Traffic Manager.

City of License: Tacoma. **Station DMA:** Seattle-Tacoma, WA. **Rank:** 13.

Nielsen Data: Not available.

KTBW-DT
Ch. 14

Network Service: TBN.

Grantee: Trinity Broadcasting Network Inc., 2442 Michelle Dr., Tustin, CA 92780.

Studio: 1813 Westlake Ave. N., Seattle, WA 98109.

Mailing Address: 1813 Westlake Ave. N., Seattle, Wa 98109.

Phone: 206-674-1313. **Fax:** 206-674-1777.

E-mail: ktbw@tbn.org

Web Site: <http://www.tbn.org>

Technical Facilities: Channel No. 14 (470-476 MHz). Authorized power: 500-kw max. visual. Antenna: 1553-ft above av. terrain, 236-ft. above ground, 1906-ft. above sea level.

Latitude	47°	32'	50"
Longitude	122°	47'	39"

Transmitter: Existing tower atop Gold Mountain, near Bremerton.

Note: Latitude and longitude coordinates shown are based on the North American Datum of 1927 (NAD 27) as currently required by the Mass Media Bureau of the FCC.

Ownership: Trinity Broadcasting Network Inc. (Group Owner).

Began Operation: Station operating under Special Temporary Authority at 2.75-kw max. visual; no on-air date

Represented (engineering): Smith & Fisher.

Personnel:

Pamela Pearson, Vice President, General Manager.

Paul Rennie, Director of Sales.

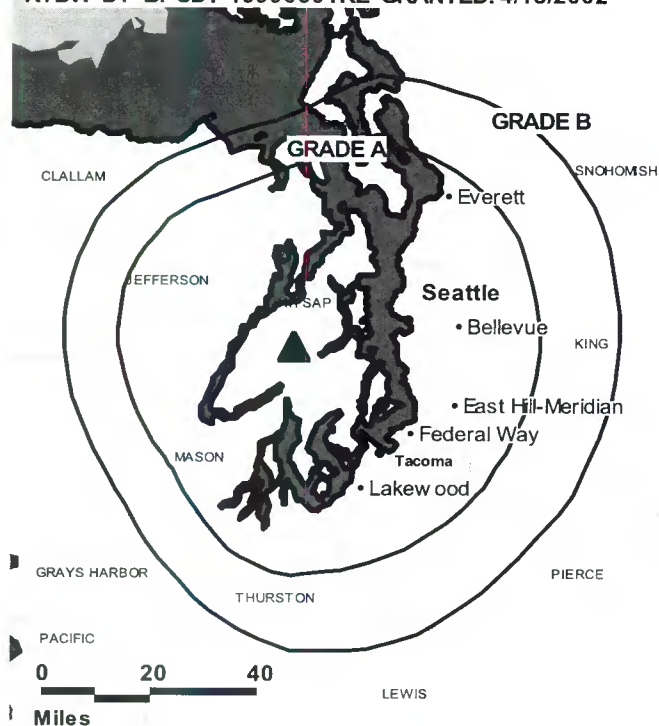
Michael Goodman, Director of Engineering.

Sharon Silverman, Director of Finance.

Julie Ferkingstad, Program Coordinator.

Diana Wells, Promotions Coordinator.

KTBW-DT BPCDT-19990601KE GRANTED: 4/18/2002



© 2006 Warren Communications News

Natalie Grant, Program & Production Manager.

Janet Muniz, Creative Services Director.

Wendy Anderson, Traffic Manager.

City of License: Tacoma. **Station DMA:** Seattle-Tacoma, WA. **Rank:** 13.

Nielsen Data: Not available.

KTBW-TV
Ch. 20

Network Service: TBN.

Licensee: Trinity Broadcasting Network Inc., 2442 Michelle Dr., Tustin, CA 92780.

Studio: 1813 Westlake Ave. N., Seattle, WA 98109.

Mailing Address: 1813 Westlake Ave. N., Seattle, WA 98109.

Phone: 206-674-1313. **Fax:** 206-674-7777.

E-mail: ktbw@tbn.org

Web Site: http://www.tbn.org

Technical Facilities: Channel No. 20 (506-512 MHz). Authorized power: 3550-kw max. visual, 355-kw aural. Antenna: 1610-ft above av. terrain, 330-ft. above ground, 2000-ft. above sea level.

Latitude	47°	32'	50"
Longitude	122°	47'	39"

Transmitter: Gold Mountain, 12-mi. W of Bremerton.

Digital Facilities: Channel No. 14 (470-476 MHz). Power: 500-kw max. visual. Antenna: 1553-ft above av. terrain, 236-ft. above ground, 1906-ft. above sea level.

Latitude	47°	32'	50"
Longitude	122°	47'	39"

FCC Digital File Number: BPCDT-990601KE. Granted: April 18, 2002.

Note: Latitude and longitude coordinates shown are based on the North American Datum of 1927 (NAD 27) as currently required by the Mass Media Bureau of the FCC.

Multichannel TV Sound: Stereo only.

Satellite Earth Station: Transmitter Comark; Harris, 6-meter C-band; Scientific-Atlanta receivers.

News Service: TBN.

Ownership: Trinity Broadcasting Network Inc. (Group Owner).

Began Operation: March 30, 1984. Sale to present owner by Family Broadcasting Co. approved by FCC October 25, 1984.

Personnel:

Pamela Pearson, Vice President & General Manager.

Paul Rennie, Director of Sales.

Michael Goodman, Director of Engineering.

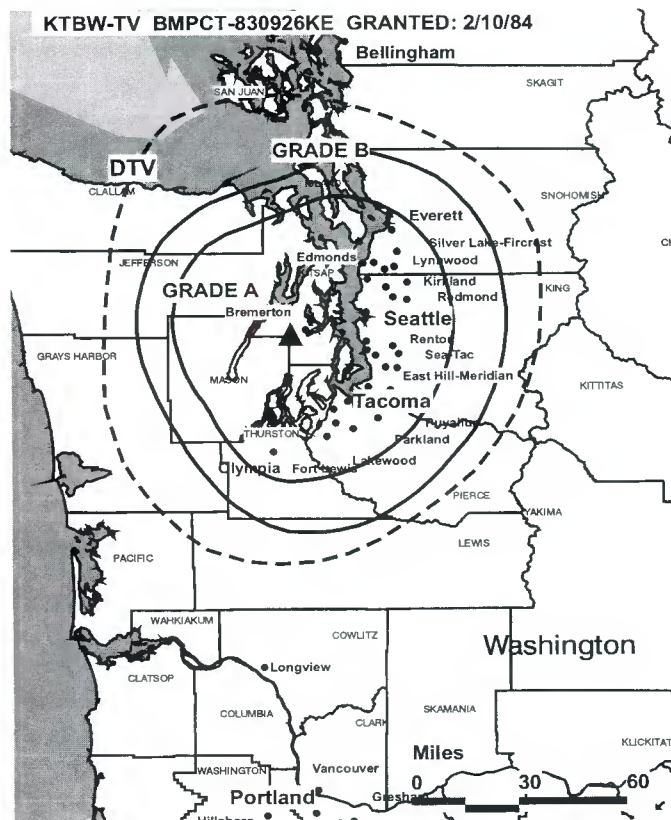
Sharon Silverman, Director of Finance.

Natalie Grant, Program Director.

Julie Feringstad, Program Coordinator.

Diana Wells, Promotions Coordinator.

Janet Muniz, Creative Services Director.



© 2006 Warren Communications News

Wendy Anderson, Traffic Manager.

Highest 30 Sec. Rate: \$77.

City of License: Tacoma. **Station DMA:** Seattle-Tacoma, WA. **Rank:** 13.

Circulation © 2005 Nielsen. Coverage based on Nielsen study.

GrandTotal	Cable TV Households	Non-cable TV Households	Total TV Households
Estimated Station Totals *	12,580	0	12,580
Average Weekly Circulation (2005)	906	0	906
Average Daily Circulation (2005)			101

Station DMA Total	Cable TV Households	Non-cable TV Households	Total TV Households
Estimated Station Totals *	12,580	0	12,580
Average Weekly Circulation (2005)	906	0	906
Average Daily Circulation (2005)			101

*Estimated station totals are sums of the Nielsen TV and Cable TV household estimates for each county in which the station registers viewing of more than 5% as per the Nielsen Survey Methods.

KPDX
Ch. 49

Network Service: UPN.

Licensee: Meredith Corp., 1716 Locust St., Des Moines, IA 50309.

Studio: 14975 NW Greenbrier Pkwy., Beaverton, OR 97006-5731.

Mailing Address: 14975 NW Greenbrier Pkwy., Beaverton, OR 97006-5731.

Phone: 503-906-1249. **Fax:** 503-548-6910.

E-mail: viewermail@kpdx.com

Web Site: http://www.kpdx.com

Technical Facilities: Channel No. 49 (680-686 MHz). Authorized power: 2920-kw max. visual. Antenna: 1729-ft above av. terrain, 1050-ft. above ground, 2018-ft. above sea level.

Latitude 45° 31' 23"
Longitude 122° 45' 07"

Transmitter: 211 N.W. Miller Rd., Portland, OR.

Digital Facilities: Channel No. 48 (674-680 MHz). Power: 1000-kw max. visual. Antenna: 1739-ft above av. terrain, 1050-ft. above ground, 2018-ft. above sea level.

Latitude 45° 31' 22"
Longitude 122° 45' 07"

Note: Latitude and longitude coordinates shown are based on the North American Datum of 1927 (NAD 27) as currently required by the Mass Media Bureau of the FCC.

News Services: INN, CNN Newsource.

Ownership: Meredith Corp. (Group Owner).

Began Operation: October 1, 1983.

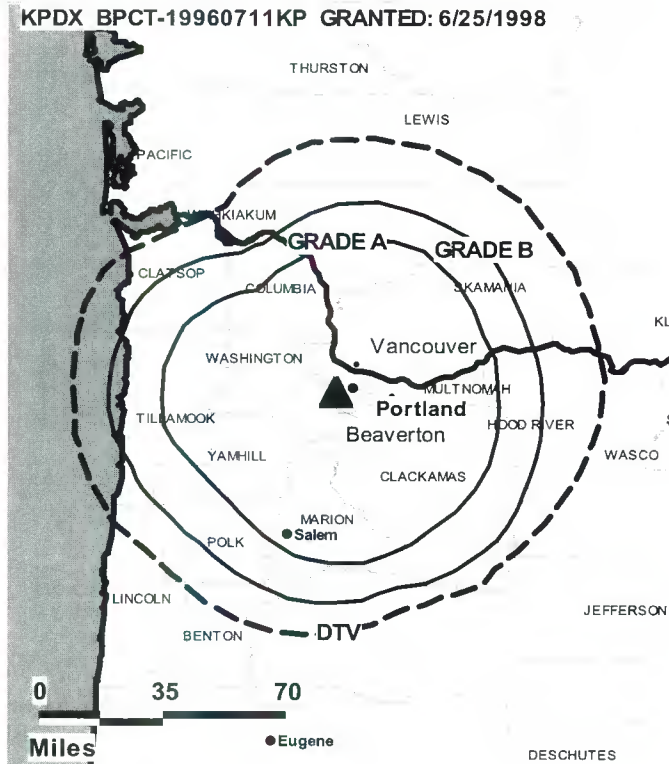
Represented (sales): TeleRep Inc.

Represented (legal): Dow, Lohnes & Albertson.

Personnel:

- Teresa Burgess, General Manager.
- Greg Obata, Director of Sales.
- Tim Parzybok, Local Sales Manager.
- Greg Shelby, National Sales Manager.
- Ed Williams, Chief Engineer.
- Tito Carlos, Business Manager.
- Lee Petrik, Programming & Broadcast Operations Director.
- Matt Hyatt, Promotion Director.
- Terry Demming, Production Manager.
- Mary Warner, Traffic Manager.
- Barbara Levy, Administrative Assistant to the General Manager.

Rates: On request.



© 2006 Warren Communications News

City of License: Vancouver. **Station DMA:** Portland, OR. **Rank:** 23.

Circulation © 2005 Nielsen. Coverage based on Nielsen study.

GrandTotal	Cable TV Households	Non-cable TV Households	Total TV Households
Estimated Station Totals *	619,670	476,810	1,096,480
Average Weekly Circulation (2005)	185,845	142,099	327,944
Average Daily Circulation (2005)			100,376
Station DMA Total	Cable TV Households	Non-cable TV Households	Total TV Households
Estimated Station Totals *	619,670	445,470	1,065,140
Average Weekly Circulation (2005)	185,845	138,800	324,645
Average Daily Circulation (2005)			99,846
Other DMA Total	Cable TV Households	Non-cable TV Households	Total TV Households
Estimated Station Totals *	0	31,340	31,340
Average Weekly Circulation (2005)	0	3,299	3,299
Average Daily Circulation (2005)			530

*Estimated station totals are sums of the Nielsen TV and Cable TV household estimates for each county in which the station registers viewing of more than 5% as per the Nielsen Survey Methods.

KPDX-DT
Ch. 48

Network Service: UPN.

Licensee: Meredith Corporation, 1716 Locust St., Des Moines, IA 50309.

Studio: 14975 N.W. Greenbrier Pkwy., Beaverton, OR 97006.

Mailing Address: 14975 Greenbrier Pkwy., Beaverton, OR 97006.

Phone: 503-906-1249. **Fax:** 503-548-6910.

E-mail: viewermail@kpdx.com

Web Site: http://www.kpdx.com

Technical Facilities: Channel No. 48 (674-680 MHz). Authorized power: 1000-kw max. visual. Antenna: 1739-ft above av. terrain, 1050-ft. above ground, 2018-ft. above sea level.

Latitude	45°	31'	22"
Longitude	122°	45'	07"

Transmitter: 211 N.W. Miller Rd., Portland, OR.

Note: Latitude and longitude coordinates shown are based on the North American Datum of 1927 (NAD 27) as currently required by the Mass Media Bureau of the FCC.

Ownership: Meredith Corp. (Group Owner).

Began Operation: November 2, 1999. Standard Definition.

Personnel:

Teresa Burgess, General Manager.

Greg Obata, Director of Sales.

Tim Parzybok, Local Sales Manager.

Greg Shelby, National Sales Manager.

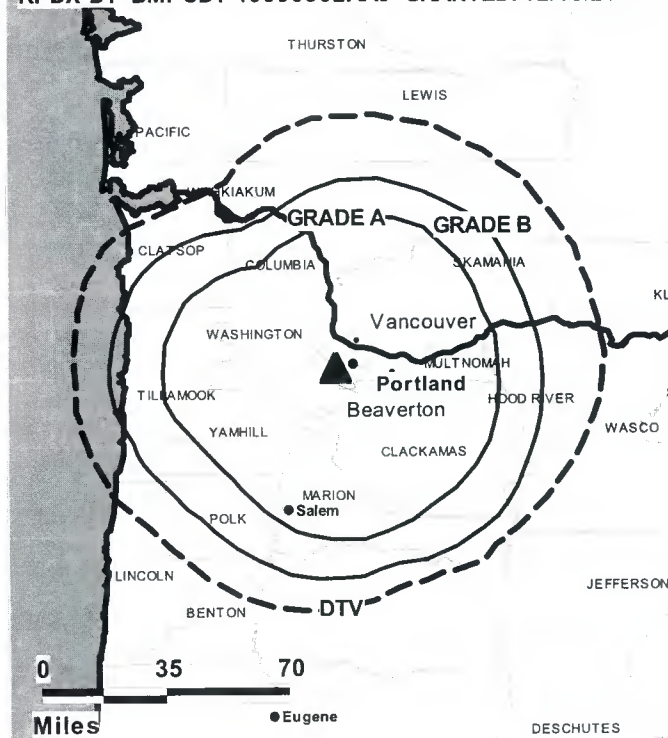
Ed Williams, Chief Engineer.

Tito Carlos, Business Manager.

Lee Petrik, Programming & Broadcast Operations Director.

Matthew Hyatt, Promotion & Creative Services Director.

KPDX-DT BMPCDT-19990902AAJ GRANTED: 12/18/2001



© 2006 Warren Communications News

Terry Demming, Production Manager.

Mary Warner, Traffic Manager.

Barbara Levy, Administrative Assistant to the General Manager.

City of License: Vancouver. **Station DMA:** Portland, OR. **Rank:** 23.

Nielsen Data: Not available.

KAZW-TV

Ch. 9

Network Service: IND.

Licensee: Casa of Washington LLC, 500 S. Chinoweth Rd., Visalia, CA 93277.

Studio: 38 E. Main St., Walla Walla, WA 99362.

Mailing Address: 424 E. Yakima Ave., Suite 110, Yakima, WA 98901.

Phone: 509-575-0999. **Fax:** 509-575-9562.

Technical Facilities: Channel No. 9 (186-192 MHz). Authorized power: 316-kw visual. Antenna: 1430-ft above av. terrain, 173-ft. above ground, 3832-ft. above sea level.

Latitude 45° 59' 23"
Longitude 118° 10' 31"

Holds CP for change to 45-kw max. visual, 1417-ft above av. terrain, 375-ft. above ground, 2451-ft. above sea level; lat. 46° 05' 58.40", long. 119° 07' 40.20", BPCDT-20040517AEH.

Transmitter: Coppei Communications site, NE of Walla Walla.

Note: Latitude and longitude coordinates shown are based on the North American Datum of 1927 (NAD 27) as currently required by the Mass Media Bureau of the FCC.

Ownership: Pappas Telecasting Companies (Group Owner).

Began Operation: November 1, 2003. Sale to current owner by North American Broadcasting Co. approved by FCC November 7, 2002.

Represented (legal): Kaye, Scholer, Fierman, Hays & Handler LLP.

Personnel:

Kenneth Beedle, General Manager.

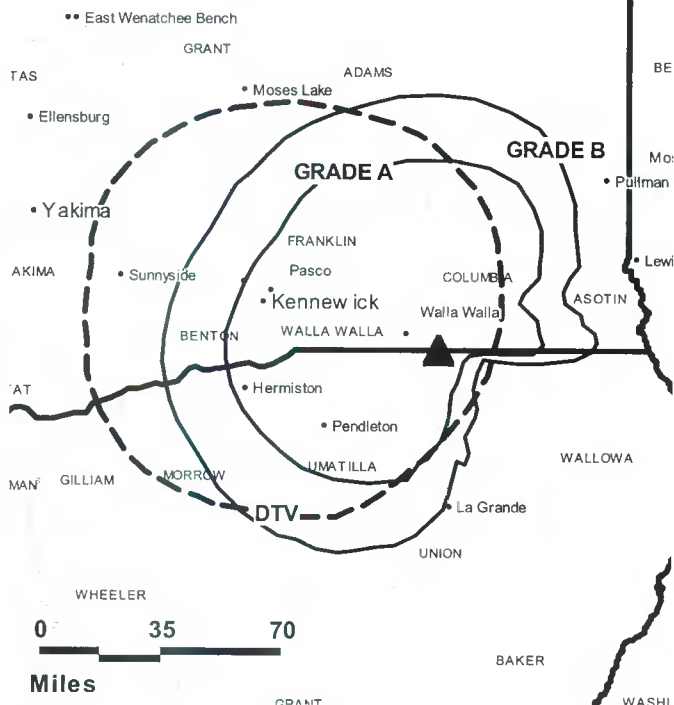
City of License: Walla Walla. **Station DMA:** Yakima-Pasco-Richland-Kennewick, WA.

Rank: 126.

Communications Daily

The Authoritative News Service of
Electronic Communications
For Information, call 800-771-9202

KAZW-TV BMPCT-20011002AAV GRANTED: 6/20/2002



© 2006 Warren Communications News

Circulation © 2005 Nielsen. Coverage based on Nielsen study.

GrandTotal	Cable TV Households	Non-cable TV Households	Total TV Households
Estimated Station Totals *	8,170	46,500	54,670
Average Weekly Circulation (2005)	547	2,781	3,328
Average Daily Circulation (2005)			1,392

Station DMA Total	Cable TV Households	Non-cable TV Households	Total TV Households
Estimated Station Totals *	8,170	46,500	54,670
Average Weekly Circulation (2005)	547	2,781	3,328
Average Daily Circulation (2005)			1,392

*Estimated station totals are sums of the Nielsen TV and Cable TV household estimates for each county in which the station registers viewing of more than 5% as per the Nielsen Survey Methods.

KAPP

Ch. 35

(Operates satellite KVEW, Kennewick)

Network Service: ABC.

Licensee: Apple Valley Broadcasting Co., 1610 S. 24th Ave., Yakima, WA 98902.

Studio: 1610 S. 24th St., Yakima, WA 98902.

Mailing Address: Box 10208, Yakima, WA 98909-1208.

Phone: 509-453-0351. **Fax:** 509-453-3623.

E-mail: kappnews@kapptv.com

Web Site: http://www.kapptv.com

Technical Facilities: Channel No. 35 (596-602 MHz). Authorized power: 646-kw max. & 257-kw horizontal visual, 64.6-kw & 25.7-kw horizontal aural. Antenna: 960-ft above av. terrain, 175-ft. above ground, 2150-ft. above sea level.

Latitude	46°	31'	57"
Longitude	120°	30'	37"

Transmitter: Ahtanum Ridge.

Digital Facilities: Channel No. 14 (470-476 MHz). Power: 160-kw max. visual, aural. Antenna: 961-ft above av. terrain, 148-ft. above ground, 2123-ft. above sea level.

Latitude	46°	31'	57"
Longitude	120°	30'	37"

FCC Digital File Number: BPPCDT-20000229ABX. Granted: November 04, 2004.

Note: Latitude and longitude coordinates shown are based on the North American Datum of 1927 (NAD 27) as currently required by the Mass Media Bureau of the FCC.

News Service: AP.

Ownership: Morgan Murphy Stations (Group Owner).

Began Operation: September 21, 1970.

Represented (sales): Harrington, Righter & Parsons Inc.

Represented (legal): Rini, Coran & Lancellotta PC.

Personnel:

Elizabeth Murphy Burns, President.

Darrell Blue, Vice President & General Manager.

Catherine Weitz, Operations Manager, General & National Sales Manager.

Shane Pierone, Local Sales Manager.

Mike Balmelli, News Director.

James McCullough, Chief Engineer.

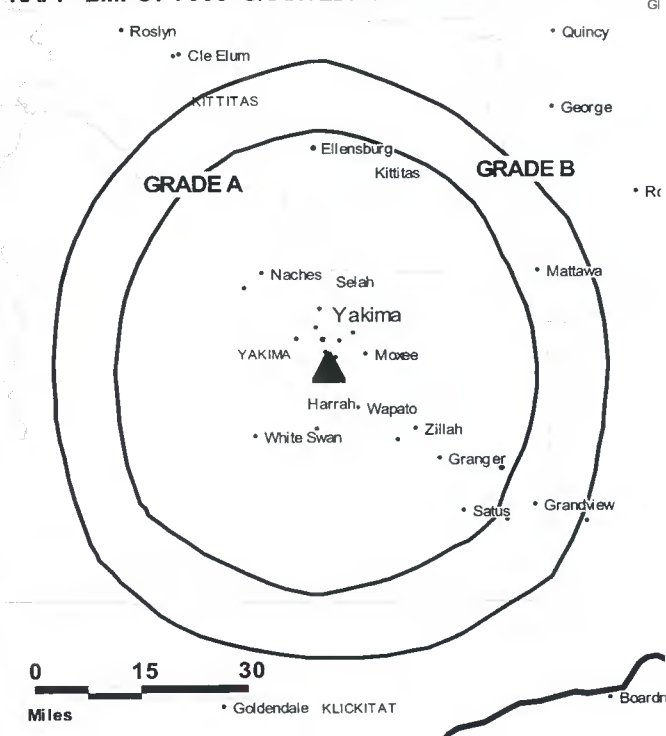
Kurt Nyce, Account Executive.

Sharon Crawford, Business Manager.

Cheryl Senpel, Program Director.

Amy Vetsch, Promotion Director.

KAPP BMPCT-7065 GRANTED: 9/3/1969



Michael Weitz, Production Manager.

Amy Batch, Traffic Manager.

Rates: On request.

City of License: Yakima. **Station DMA:** Yakima-Pasco-Richland-Kennewick, WA.

Rank: 126.

Circulation © 2005 Nielsen. Coverage based on Nielsen study.

GrandTotal	Cable TV Households	Non-cable TV Households	Total TV Households
Estimated Station Totals *	40,600	89,650	130,250
Average Weekly Circulation (2005)	24,134	30,047	54,181
Average Daily Circulation (2005)			20,624
Station DMA Total	Cable TV Households	Non-cable TV Households	Total TV Households
Estimated Station Totals *	40,600	89,650	130,250
Average Weekly Circulation (2005)	24,134	30,047	54,181
Average Daily Circulation (2005)			20,624

*Estimated station totals are sums of the Nielsen TV and Cable TV household estimates for each county in which the station registers viewing of more than 5% as per the Nielsen Survey Methods.

KAPP-DT

Ch. 14

Network Service: ABC.

Grantee: Apple Valley Broadcasting Inc., 1610 S. 24th Ave., Yakima, WA 98902.

Studio: 1610 S. 24th Avenue, Yakima, WA 98909.

Mailing Address: 1610 S. 24th Avenue, Box 10208, Yakima, WA 98909-1208.

Phone: 509-453-0351. **Fax:** 509-453-3623.

E-mail: kappnews@kapptv.com

Web Site: <http://www.kapptv.com>

Technical Facilities: Channel No. 14 (470-476 MHz). Authorized power: 160-kw max. visual, aural. Antenna: 961-ft above av. terrain, 148-ft. above ground, 2123-ft. above sea level.

Latitude	46°	31'	57"
Longitude	120°	30'	37"

Note: Latitude and longitude coordinates shown are based on the North American Datum of 1927 (NAD 27) as currently required by the Mass Media Bureau of the FCC.

Ownership: Morgan Murphy Stations (Group Owner).

Began Operation: Station operating under Special Temporary Authority at 79-kw max. visual; no on-air date

Personnel:

Elizabeth Murphy Burns, President.

Darrell Blue, Vice President & General Manager.

Catherine Weitz, Operations Manager, General & National Sales Manager.

Shane Pierone, Local Sales Manager.

Mike Balmelli, News Director.

James McCullough, Chief Engineer.

Kurt Nyce, Account Executive.

Sharon Crawford, Business Manager.

Cheryl Senpel, Program Director.

Amy Vetsch, Promotion Director.

Michael Weitz, Production Manager.

Amy Batch, Traffic Manager.

City of License: Yakima. **Station DMA:** Yakima-Pasco-Richland-Kennewick, WA.

Rank: 126.

Nielsen Data: Not available.

KIMA-DT
Ch. 33

Network Service: CBS.

Grantee: Fisher Broadcasting-Washington TV LLC, 600 University St., Suite 1525, Seattle, WA 98101.

Studio: 2801 Terrace Heights Dr., Yakima, WA 98901.

Mailing Address: Box 702, Yakima, WA 98907.

Phone: 509-575-0029. **Fax:** 509-248-1218.

E-mail: kmesser@kimatv.com

Web Site: <http://www.kimatv.com>

Technical Facilities: Channel No. 33 (584-590 MHz). Authorized power: 41-kw max. visual. Antenna: 942-ft above av. terrain, 113-ft. above ground.

Latitude	46°	31'	58"
Longitude	120°	30'	33"

Note: Latitude and longitude coordinates shown are based on the North American Datum of 1927 (NAD 27) as currently required by the Mass Media Bureau of the FCC.

Ownership: Fisher Broadcasting Inc. (Group Owner).

Began Operation: March 29, 2002. Standard Definition. Station operating under Special Temporary Authority at 12.5-kw max. visual.

Represented (engineering): Hammett & Edison Inc.

Represented (legal): Shaw Pittman.

Represented (sales): Continental Television Sales.

Personnel:

Ken Messer, Vice President & General Manager.

Karla Griffin, Operations Manager.

Randy Irwin, Promotions Director.

Quentin Coulter, Production Manager.

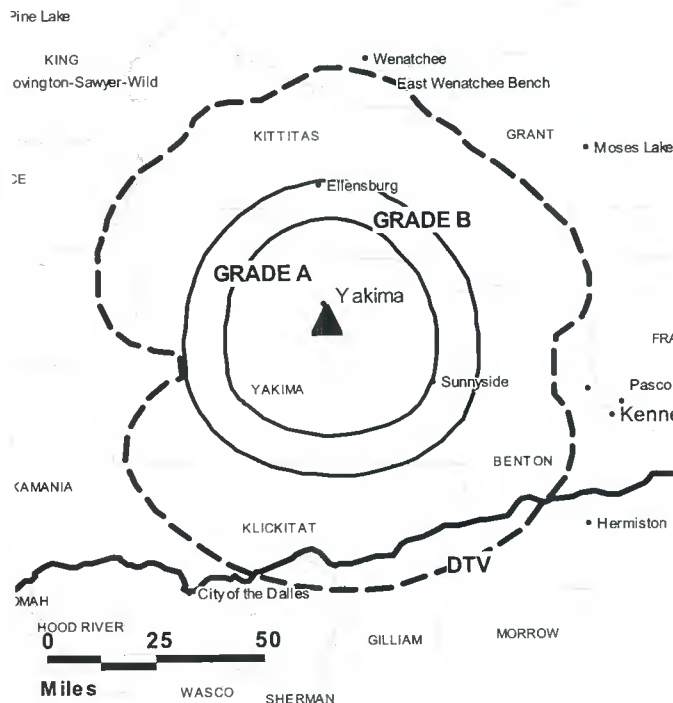
Steve Crow, General Sales Manager.

Bob Powers, Local Sales Manager.

Beverly Heaverlo, National Sales Associate.

Mike Conklin, News Director.

KIMA-DT BPCDT-19991027ACN GRANTED: 1/10/2002



© 2006 Warren Communications News

Cliff Grady, Chief Engineer.

Harriet Pettie, Business Manager.

Stu Seibel, Programming Director.

Nadine Stillwaugh, Traffic Manager.

City of License: Yakima. **Station DMA:** Yakima-Pasco-Richland-Kennewick, WA.

Rank: 126.

Nielsen Data: Not available.

KNDO

Ch. 23

(Operates satellite KNDU, Richland)

Network Service: NBC.

Licensee: KHQ Inc., 4202 S. Regal St., Spokane, WA 99203.

Studio: 1608 S. 24th Ave., Yakima, WA 98902.

Mailing Address: 1608 S. 24th Ave., Yakima, WA 98902.

Phone: 509-225-2300. **Fax:** 509-225-2363.

E-mail: paul.dughi@kndo.com

Web Site: http://www.kndo.com

Technical Facilities: Channel No. 23 (524-530 MHz). Authorized power: 500-kw max. & 389-kw horizontal visual, 63-kw & 38-kw horizontal aural. Antenna: 960-ft above av. terrain, 160-ft. above ground, 2155-ft. above sea level.

Latitude 46° 31' 59"
Longitude 120° 30' 26"

Transmitter: Ahtanum Ridge, S of Yakima.

Digital Facilities: Channel No. 16 (482-488 MHz). Power: 50-kw max. visual. Antenna: 2032-ft above av. terrain, 82-ft. above ground.

Latitude 46° 31' 59"
Longitude 120° 30' 26"

FCC Digital File Number: BPCDT-19991027ACH. Granted: October 18, 2001.

Note: Latitude and longitude coordinates shown are based on the North American Datum of 1927 (NAD 27) as currently required by the Mass Media Bureau of the FCC.

Satellite Earth Stations: Transmitter Ampex; Harris, 3.1-meter; Microdyne, 3.7-meter; Harris, 6.1-meter; M/A-Com, Harris receivers.

News Services: NBC News Channel, CNN Newsource, AP.

Ownership: KHQ Inc. (Group Owner).

Began Operation: October 15, 1959. Sale to Hugh E. Davis, et al., by Ralph Tronsrud approved by FCC February 1, 1961 (Television Digest, Vol. 16:34; 17:6). Sale to Farragut Communications approved by FCC January 29, 1988 (Vol. 27:51). Sale to Federal Broadcasting Co. approved by FCC December 11, 1995. Sale to Raycom Media Inc. by Federal Broadcasting approved by FCC September 24, 1996. Sale to present owner from Raycom Media Inc. approved by FCC June 17, 1999.

Represented (sales): Blair Television.

Represented (legal): Hogan & Hartson LLP.

Personnel:

Paul Dughi, General Manager.

Bob Thomas, General Sales Manager.

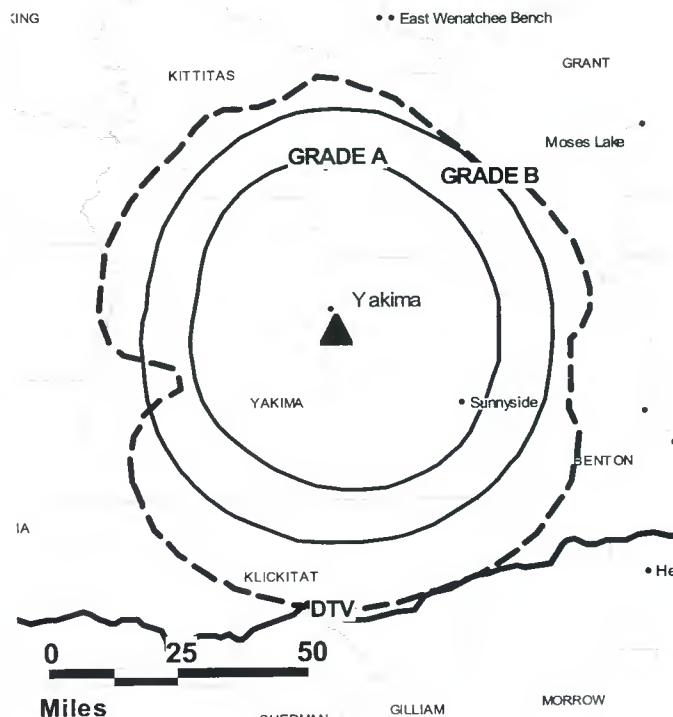
Jennifer Bliesner, Local Sales Manager.

Sherri Bissell, National Sales Manager.

Raymond Ochs, News, Promotion & Viewer Development.

Mark Kennedy, Chief Engineer.

KNDO BMPCT-6858 GRANTED: 9/25/1968



© 2006 Warren Communications News

Cheryl Menke, Business Manager.

Susan Martinez, Program Director & Traffic Manager.

Kelly McWain, Production Director.

Rates: On request.

City of License: Yakima. **Station DMA:** Yakima-Pasco-Richland-Kennewick, WA.

Rank: 126.

Circulation © 2005 Nielsen. Coverage based on Nielsen study.

GrandTotal	Cable TV Households	Non-cable TV Households	Total TV Households
Estimated Station Totals *	40,600	44,980	85,580
Average Weekly Circulation (2005)	27,970	20,139	48,109
Average Daily Circulation (2005)			25,101
Station DMA Total	Cable TV Households	Non-cable TV Households	Total TV Households
Estimated Station Totals *	40,600	44,980	85,580
Average Weekly Circulation (2005)	27,970	20,139	48,109
Average Daily Circulation (2005)			25,101

*Estimated station totals are sums of the Nielsen TV and Cable TV household estimates for each county in which the station registers viewing of more than 5% as per the Nielsen Survey Methods.

KNDO-DT
Ch. 16

Network Service: NBC.

Grantee: KHQ Inc., S. 4202 Regal St., Spokane, WA 99203-8088.

Studio: 1608 S. 24th Ave., Yakima, WA 98902.

Mailing Address: 1608 S. 24th Ave., Yakima, WA 98902.

Phone: 509-225-2300. **Fax:** 509-225-2363.

E-mail: paul.dughi@kndo.com

Web Site: <http://www.kndo.com>

Technical Facilities: Channel No. 16 (482-488 MHz). Authorized power: 50-kw max. visual. Antenna: 2032-ft above av. terrain, 82-ft. above ground.

Latitude	46°	31'	59"
Longitude	120°	30'	26"

Note: Latitude and longitude coordinates shown are based on the North American Datum of 1927 (NAD 27) as currently required by the Mass Media Bureau of the FCC.

Ownership: KHQ Inc. (Group Owner).

Began Operation: Station operating under Special Temporary Authority at 35-kw max. visual; no on-air date.

Represented (sales): Blair Television.

Personnel:

Paul Dughi, General Manager.

Bob Thomas, General Sales Manager.

Jennifer Bliesner, Local Sales Manager.

Sherri Bissell, National Sales Manager.

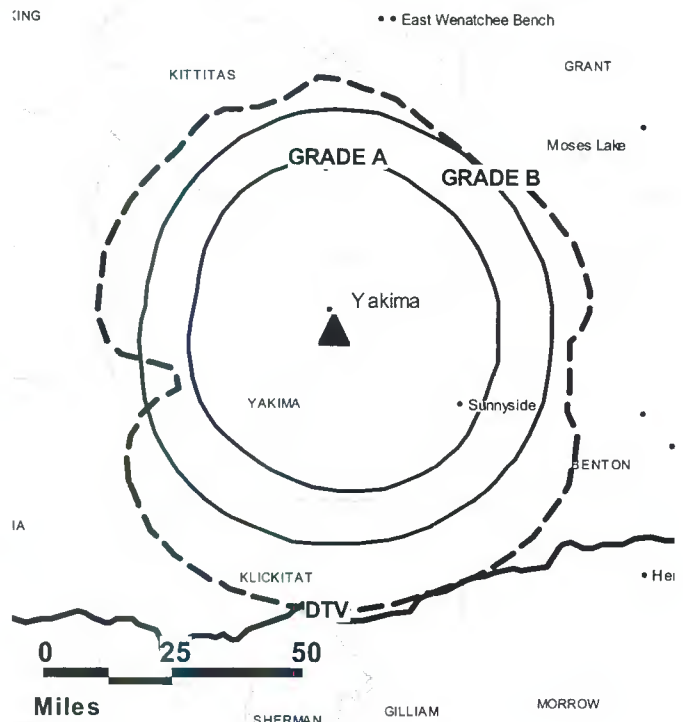
Raymond Ochs, News, Promotion & Viewer Development.

Mark Kennedy, Chief Engineer.

Cheryl Menke, Business Manager.

Susan Martinez, Program Director & Traffic Manager.

KNDO-DT BPCDT-19991027ACH GRANTED: 10/18/2001



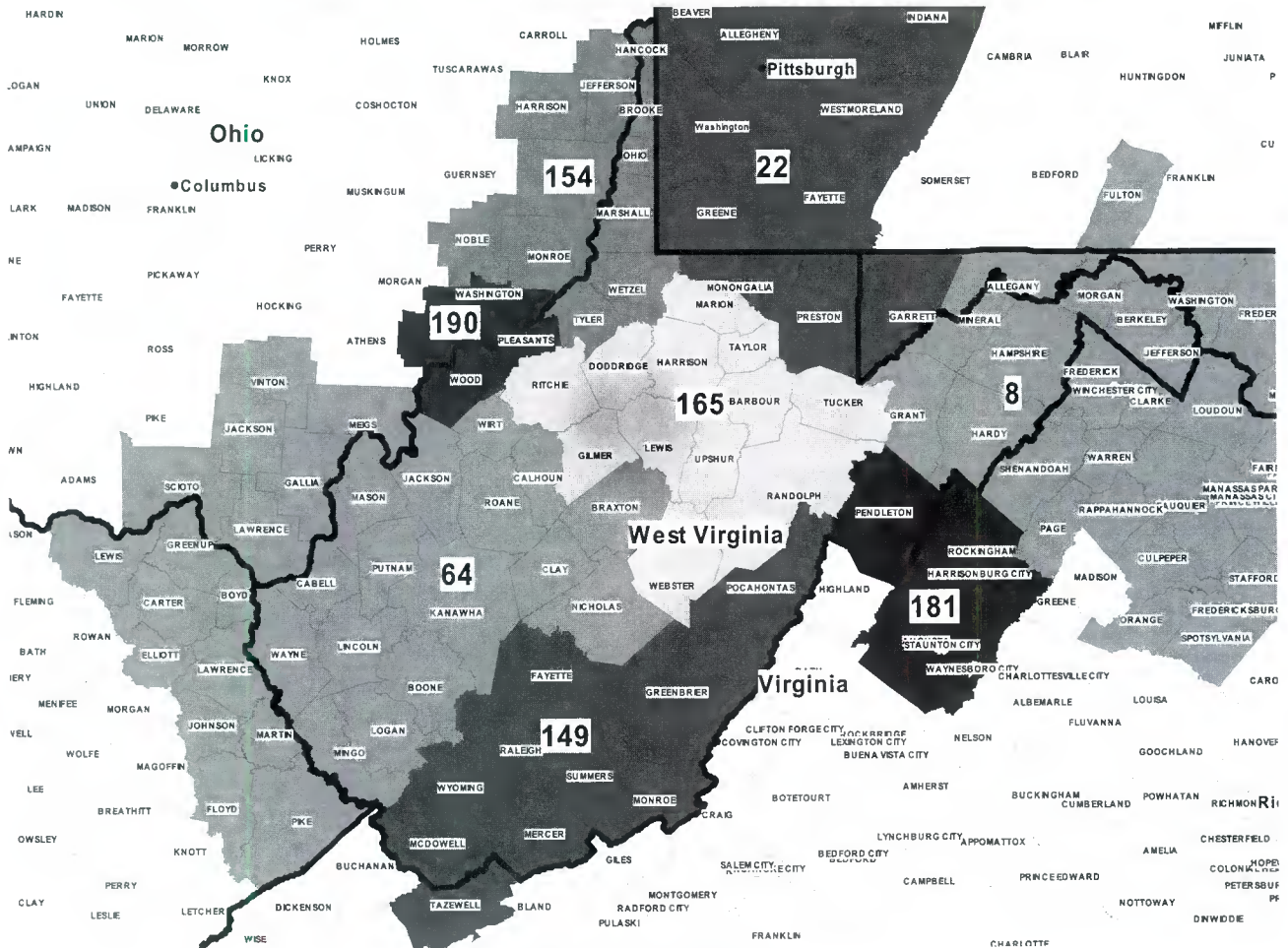
© 2006 Warren Communications News

Kelly McWain, Production Director.

City of License: Yakima. **Station DMA:** Yakima-Pasco-Richland-Kennewick, WA.

Rank: 126.

Nielsen Data: Not available.



© 2006 Warren Communications News

MARKET	NIelsen DMA TV HOUSEHOLDS	RANK
Washington, DC (Hagerstown, MD)	2,252,550	8
Pittsburgh, PA	1,169,800	22
Charleston-Huntington, WV	477,890	64
Bluefield-Beckley-Oak Hill, WV	145,850	149
Wheeling, WV-Steubenville, OH	142,020	154
Clarksburg-Weston, WV	108,730	165
Harrisonburg, VA	85,870	181
Parkersburg, WV	63,990	190

MARKET AREA COMMERCIAL STATIONS

WBDC-DT (51); WBDC-TV (50); WDCA (20); WDCA-DT (35); WFDC-DT (15); WFDC-TV (14); WHAG-DT (55); WHAG-TV (25); WJAL (68); WJLA-DT (39); WJLA-TV (7); WPXW (66); WPXW-DT (43); WRC-DT (48); WRC-TV (4); WTTG (5); WTTG-DT (36); WUSA (9); WUSA-DT (34); WWPX (60); WWPX-DT (12)

KDKA-DT (25); KDKA-TV (2); WCWB (22); WCWB-DT (42); WNPA (19); WPCB-DT (50); WPCB-TV (40); WPGH-DT (43); WPGH-TV (53); WPXI (11); WPXI-DT (48); WTAE-DT (51); WTAE-TV (4)

WCHS-DT (41); WCHS-TV (8); WHCP (30); WHCP-DT (17); WLPX-DT (39); WLPX-TV (29); WOWK-DT (47); WOWK-TV (13); WSAZ-DT (23); WSAZ-TV (3); WTSF (61); WTSF-DT (44); WVAH-DT (19); WVAH-TV (11)

WLFB (40); WLFB-DT (14); WOAY-DT (50); WOAY-TV (4); WVNS-TV (59); WVVA (6); WVVA-DT (46)

WTOV-DT (57); WTOV-TV (9); WTRF-DT (32); WTRF-TV (7)

WBOY-DT (52); WBOY-TV (12); WDTV (5); WDTV-DT (6); WVFX (46); WVFX-DT (10)

WHSV-DT (49); WHSV-TV (3)

WTAP-DT (49); WTAP-TV (15)

West Virginia *Digital* Station Totals as of October 1, 2005

	VHF	UHF	TOTAL
Commercial Television	3	11	14
Educational Television	0	3	3
	3	14	17

West Virginia Analog Station Totals as of October 1, 2005

	VHF	UHF	TOTAL
Commercial Television	9	6	15
Educational Television	1	2	3
	10	8	18

West Virginia — Bluefield

WLFB

Ch. 40

Network Service: IND.

Licensee: Living Faith Ministries Inc., Box 151, Vansant, VA 24656.

Studio: 8594 Hidden Valley Rd., Abingdon, VA 24210.

Mailing Address: Box 151, Vansant, VA 24656.

Phone: 276-935-7850. **Fax:** 276-935-8857.

E-mail: lisa@livingfaithtelevision.com

Technical Facilities: Channel No. 40 (626-632 MHz). Authorized power: 2880-kw max. visual, 200-kw aural. Antenna: 1283-ft above av. terrain, 177-ft. above ground, 4009-ft. above sea level.

Latitude	37°	13'	08"
Longitude	81°	15'	39"

Transmitter: 1.9-mi. S of Bluefield, VA, 3.7-mi. SW of Bluefield, WV.

Digital Facilities: Channel No. 14 (470-476 MHz). Power: 600-kw max. visual. Antenna: 1266-ft above av. terrain, 164-ft. above ground.

Latitude	37°	13'	08"
Longitude	81°	15'	39"

FCC Digital File Number: BPCDT-19991029AHN. Granted: January 18, 2002.

Note: Latitude and longitude coordinates shown are based on the North American Datum of 1927 (NAD 27) as currently required by the Mass Media Bureau of the FCC.

Ownership: Living Faith Ministries Inc. (Group Owner).

Began Operation: November 2, 2000. Transfer of control from Tookland Pentecostal Church to Living Faith Broadcasting Inc. approved by FCC March 31, 2005, but not yet consummated. Involuntary transfer of control to Official Board dismissed at filer's request December 3, 2004.

Personnel:

Michael D. Smith, President.

Marvin W. McGeorge, General Sales Manager.

Chuck Britt, Chief Engineer.

Freda Keene, Chief Financial Officer.

Lisa Smith, Promotion Director.

Sue Howington, Traffic Manager.

Rates: On request.

City of License: Bluefield. **Station DMA:** Bluefield-Beckley-Oak Hill, WV. **Rank:** 149.

Circulation © 2005 Nielsen. Coverage based on Nielsen study.

GrandTotal	Cable TV Households	Non-cable TV Households	Total TV Households
Estimated Station Totals *	25,300	0	25,300
Average Weekly Circulation (2005)	2,302	0	2,302
Average Daily Circulation (2005)			554

Station DMA Total	Cable TV Households	Non-cable TV Households	Total TV Households
Estimated Station Totals *	25,300	0	25,300
Average Weekly Circulation (2005)	2,302	0	2,302
Average Daily Circulation (2005)			554

*Estimated station totals are sums of the Nielsen TV and Cable TV household estimates for each county in which the station registers viewing of more than 5% as per the Nielsen Survey Methods.

WLFB-DT
Ch. 14

Network Service: IND.

Grantee: Living Faith Ministries Inc., Box 151, Vansant, VA 24656.

Studio: 8594 Hidden Valley Rd., Abingdon, VA 24210.

Mailing Address: Box 151, Vansant, VA 24656.

Phone: 276-935-7850. **Fax:** 276-935-8857.

E-mail: lisa@livingfaithtelevision.com

Technical Facilities: Channel No. 14 (470-476 MHz). Authorized power: 600-kw max. visual. Antenna: 1266-ft above av. terrain, 164-ft. above ground.

Latitude	37°	13'	08"
Longitude	81°	15'	39"

Note: Latitude and longitude coordinates shown are based on the North American Datum of 1927 (NAD 27) as currently required by the Mass Media Bureau of the FCC.

Ownership: Living Faith Ministries Inc. (Group Owner).

Began Operation: Station operating under Special Temporary Authority at 12-kw max. visual; no on-air date

Personnel:

Michael D. Smith, President.

Marian W. McGeorge, Sales Manager.

Chuck Britt, Chief Engineer.

Freda Keene, Chief Financial Officer.

Lisa Smiths, Promotion Director.

Sue Howington, Traffic Manager.

City of License: Bluefield. **Station DMA:** Bluefield-Beckley-Oak Hill, WV. **Rank:** 149.

Nielsen Data: Not available.

West Virginia — Bluefield

WVVA

Ch. 6

Network Service: NBC.

Licensee: WVVA Television Inc., 130-138 S. 5th St., Quincy, IL 62301.

Studio: 3052 Big Laurel Highway, Bluefield, WV 24701.

Mailing Address: Box 1930, Bluefield, WV 24701.

Phone: 304-325-5487. **Fax:** 304-327-5586.

E-mail: news@wvva.com; jbriggs@wvva.com

Web Site: http://www.wvva.com

Technical Facilities: Channel No. 6 (82-88 MHz). Authorized power: 50-kw visual, 6.03-kw aural. Antenna: 1220-ft above av. terrain, 185-ft. above ground, 3837-ft. above sea level.

Latitude 37° 15' 21.31"
Longitude 81° 10' 55.43"

Holds CP for change to 50.1-kw visual, 1227-ft above av. terrain, 161-ft. above ground, 3812-ft. above sea level; BPCT-20010725ADN.

Transmitter: Top of East River Mountain.

Digital Facilities: Channel No. 46 (662-668 MHz). Power: 875-kw max. visual. Antenna: 1312-ft above av. terrain, 269-ft. above ground.

Latitude 37° 15' 20"
Longitude 81° 10' 53"

FCC Digital File Number: BPCDT-19991101AH. Granted: June 28, 2001.

Note: Latitude and longitude coordinates shown are based on the North American Datum of 1927 (NAD 27) as currently required by the Mass Media Bureau of the FCC.

Multichannel TV Sound: Stereo only.

Satellite Earth Stations: ADM, 5-meter C-band; Harris, 6-meter Ku-band; Gardiner, 6-meter; Harris, Gardiner receivers.

SNG Mobile Dish: 3.9-meter Ku-band.

News Services: NBC News Channel, AP.

Ownership: Quincy Broadcasting Co. (Group Owner).

Began Operation: July 31, 1955. Sale to present owner by Daily Telegraph Printing Co. approved by FCC April 9, 1979.

Represented (sales): Blair Television.

Represented (legal): Wilkinson, Barker, Knauer & Quinn LLP.

Represented (engineering): Lohnes & Culver.

Personnel:

Larry Roe, Vice President & General Manager.

Jim Briggs, General Sales Manager.

John Davidson, Local Sales Representative.

Yvonne Moses, Local Sales Representative.

Kathy Mitchell, National Sales Manager.

Greg Carter, News Director.

Danny Via, Chief Engineer.

Wanda Davidson, Business Manager.

WVVA BPCT-1515 GRANTED: 10/20/1954



© 2006 Warren Communications News

Mark Hughes, Program & Promotion Director.

Tom Moses, Production Manager.

Audrey Williams, Traffic Manager.

Highest 30 Sec. Rate: \$600.

City of License: Bluefield. **Station DMA:** Bluefield-Beckley-Oak Hill, WV. **Rank:** 149.

Circulation © 2005 Nielsen. Coverage based on Nielsen study.

GrandTotal	Cable TV Households	Non-cable TV Households	Total TV Households
Estimated Station Totals *	127,960	38,180	166,140
Average Weekly Circulation (2005)	86,704	10,777	97,481
Average Daily Circulation (2005)			60,313
Station DMA Total	Cable TV Households	Non-cable TV Households	Total TV Households
Estimated Station Totals *	110,580	38,180	148,760
Average Weekly Circulation (2005)	79,808	10,777	90,585
Average Daily Circulation (2005)			58,426
Other DMA Total	Cable TV Households	Non-cable TV Households	Total TV Households
Estimated Station Totals *	17,380	0	17,380
Average Weekly Circulation (2005)	6,896	0	6,896
Average Daily Circulation (2005)			1,887

*Estimated station totals are sums of the Nielsen TV and Cable TV household estimates for each county in which the station registers viewing of more than 5% as per the Nielsen Survey Methods.

WVVA-DT

Ch. 46

Network Service: NBC.

Grantee: WVVA Television Inc., Box 1930, Bluefield, WV 24701.

Studio: 3052 Big Laurel Highway, Bluefield, WV 24701.

Mailing Address: Box 1930, Bluefield, WV 24701.

Phone: 304-325-5487. **Fax:** 304-327-5586.

E-mail: news@wvva.com; jbriggs@wvva.com

Web Site: http://www.wvva.com

Technical Facilities: Channel No. 46 (662-668 MHz). Authorized power: 875-kw max. visual. Antenna: 1312-ft above av. terrain, 269-ft. above ground.

Latitude	37°	15'	20"
Longitude	81°	10'	53"

Note: Latitude and longitude coordinates shown are based on the North American Datum of 1927 (NAD 27) as currently required by the Mass Media Bureau of the FCC.

Ownership: Quincy Broadcasting Co. (Group Owner).

Began Operation: Station operating under Special Temporary Authority at 20.6-kw max. visual; no on-air date.

Represented (sales): Blair Television.

Personnel:

Larry Roe, Vice President & General Manager.

Jim Briggs, General Sales Manager.

John Davidson, Local Sales Representative.

Yvonne Moses, Local Sales Representative.

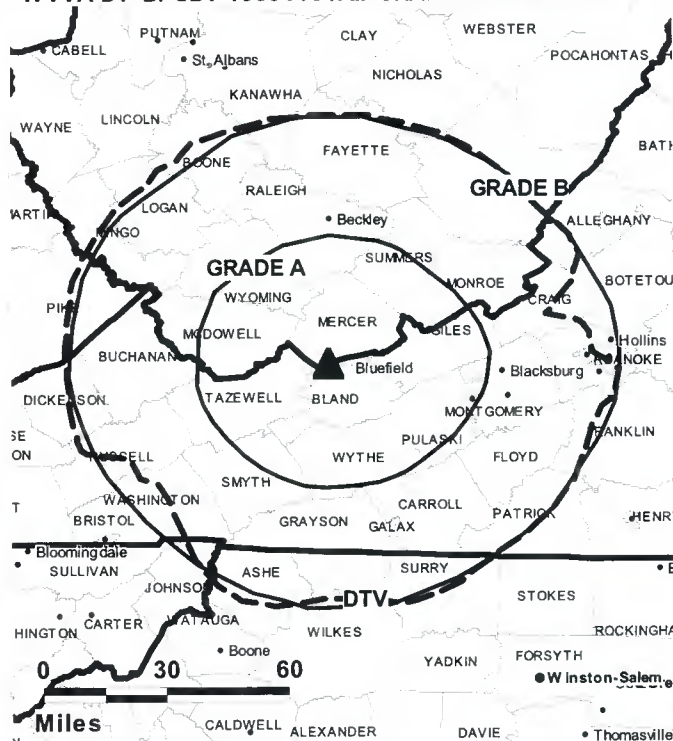
Kathy Mitchell, National Sales Manager.

Greg Carter, News Director.

Danny Via, Chief Engineer.

Wanda Davidson, Business Manager.

WVVA-DT BPCDT-19991101AII GRANTED: 6/28/2001



© 2006 Warren Communications News

Mark Hughes, Program & Promotion Director.

Tom Moses, Production Manager.

Audrey Williams, Traffic Manager.

City of License: Bluefield. **Station DMA:** Bluefield-Beckley-Oak Hill, WV. **Rank:** 149.

Nielsen Data: Not available.

WCHS-TV

Ch. 8

Network Service: ABC.

Licensee: WCHS Licensee LLC, 10706 Beaver Dam Rd., Cockeysville, MD 21030.

Studio: 1301 Piedmont Rd., Charleston, WV 25301.

Mailing Address: 1301 Piedmont Rd., Charleston, WV 25301.

Phone: 304-346-5358. **Fax:** 304-346-4765.

E-mail: tcole@sbgnet.com; sales@wchstv.com

Web Site: http://www.wchstv.com

Technical Facilities: Channel No. 8 (180-186 MHz). Authorized power: 158-kw visual, 19.1-kw aural. Antenna: 1234-ft above av. terrain, 997-ft. above ground, 2047-ft. above sea level.

Latitude	38°	24'	27.9"
Longitude	81°	54'	13.3"

Holds CP for change to 49.6-kw visual, 1746-ft above av. terrain, 1477-ft. above ground, 2527-ft. above sea level; lat. 38° 24' 28", long. 81° 54' 13", BPCT-20030715ACN.

Transmitter: Coal Mountain, 3.5-mi. W of St. Albans.

Digital Facilities: Channel No. 41 (632-638 MHz). Power: 475-kw max. visual, aural. Antenna: 1687-ft above av. terrain, 1418-ft. above ground, 2467-ft. above sea level.

Latitude	38°	24'	28"
Longitude	81°	54'	13"

FCC Digital File Number: BPCDT-19991019ABT. Granted: May 28, 2004.

Note: Latitude and longitude coordinates shown are based on the North American Datum of 1927 (NAD 27) as currently required by the Mass Media Bureau of the FCC.

Multichannel TV Sound: Stereo only.

Satellite Earth Stations: Transmitter Larcen; AFC, 3.6-meter C-band; Andrew, 4.6-meter C-band; Scientific-Atlanta, 7-meter C-band; Andrew, 7-meter C-band; Scientific-Atlanta, M/A-Com, Avantek receivers.

News Service: AP.

LMA: Local marketing agreement with WVAH-TV (F), Charleston.

Ownership: Sinclair Broadcast Group Inc. (Group Owner).

Began Operation: August 16, 1954. Sale to present owner by William G. Evans, trustee for Heritage Media Corp., approved by FCC October 8, 1997 (Television Digest, Vol. 37:29). Sale to Heritage Media Corp. by Rollins Communications approved by FCC September 19, 1986. Sale to Rollins by Tierney Co. approved by FCC September 28, 1960 (Vol. 16:29, 40).

Represented (sales): Millennium Sales & Marketing.

Represented (legal): Shaw Pittman.

Personnel:

Alan Frank, General Manager.

Harold Cooper, Sales Director.

Bob Butterfield, Local Sales Manager.

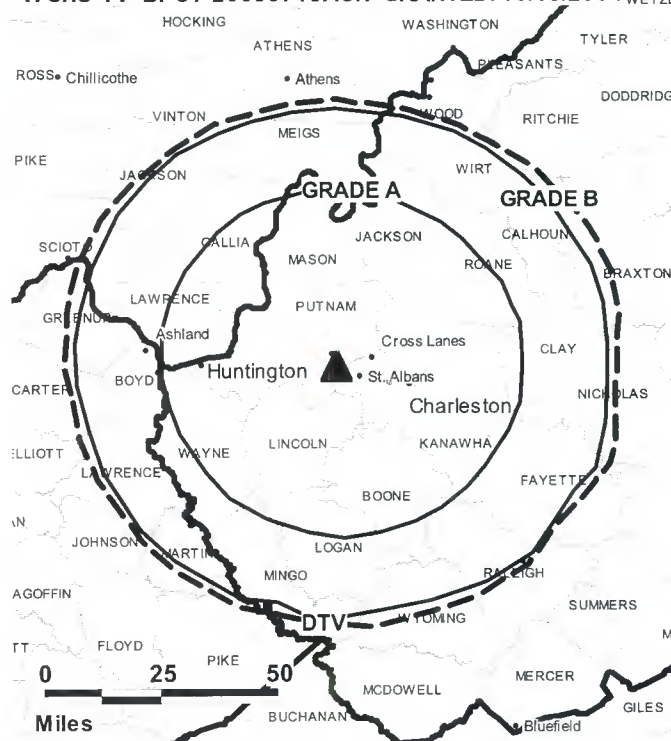
Terry Cole, News Director.

Raymond Beckner, Engineering Director.

Tim Fink, Business Manager.

Mindy Bradley, Marketing Director.

WCHS-TV BPCT-20030715ACN GRANTED: 10/13/2004 WETZE



© 2006 Warren Communications News

Paul Fox, Promotion Director.

Bob Bratton, Production Manager.

Lisa McClure, Program Coordinator.

Lisa Bradley, Public Service Director.

Highest 30 Sec. Rate: \$1500.

City of License: Charleston. **Station DMA:** Charleston-Huntington, WV. **Rank:** 64.

Circulation © 2005 Nielsen. Coverage based on Nielsen study.

GrandTotal	Cable TV Households	Non-cable TV Households	Total TV Households
Estimated Station Totals *	500,920	174,380	675,300
Average Weekly Circulation (2005)	261,104	60,765	321,869
Average Daily Circulation (2005)			143,015
Station DMA Total	Cable TV Households	Non-cable TV Households	Total TV Households
Estimated Station Totals *	302,900	134,310	437,210
Average Weekly Circulation (2005)	196,305	56,025	252,330
Average Daily Circulation (2005)			119,517
Other DMA Total	Cable TV Households	Non-cable TV Households	Total TV Households
Estimated Station Totals *	198,020	40,070	238,090
Average Weekly Circulation (2005)	64,799	4,740	69,539
Average Daily Circulation (2005)			23,498

*Estimated station totals are sums of the Nielsen TV and Cable TV household estimates for each county in which the station registers viewing of more than 5% as per the Nielsen Survey Methods.

WLPX-DT
Ch. 39

Network Service: PAX.

Licensee: Paxson Charleston License Inc., 601 Clearwater Park Rd., West Palm Beach, FL 33401.

Studio: 600-C Prestige Dr., Hurricane, WV 25526.

Mailing Address: 600-C Prestige Dr., Hurricane, WV 25526.

Phone: 304-760-1029. **Fax:** 304-760-1036.

E-mail: pax29@adelphia.net

Web Site: <http://www.paxtv.com>

Technical Facilities: Channel No. 39 (320-626 MHz). Authorized power: 1000-kw max. visual. Antenna: 1148-ft above av. terrain, 909-ft. above ground, 1929-ft. above sea level.

Latitude	38°	28'	12"
Longitude	86°	46'	35"

Transmitter: Approx. 1.5-mi. N of the intersection of County Rds. 31 & 38.

Note: Latitude and longitude coordinates shown are based on the North American Datum of 1927 (NAD 27) as currently required by the Mass Media Bureau of the FCC.

Ownership: Paxson Communications Corp. (Group Owner).

Began Operation: May 1, 2002.

Represented (legal): Baker & Hostetler LLP.

Represented (engineering): Du Treil, Lundin & Rackley Inc.

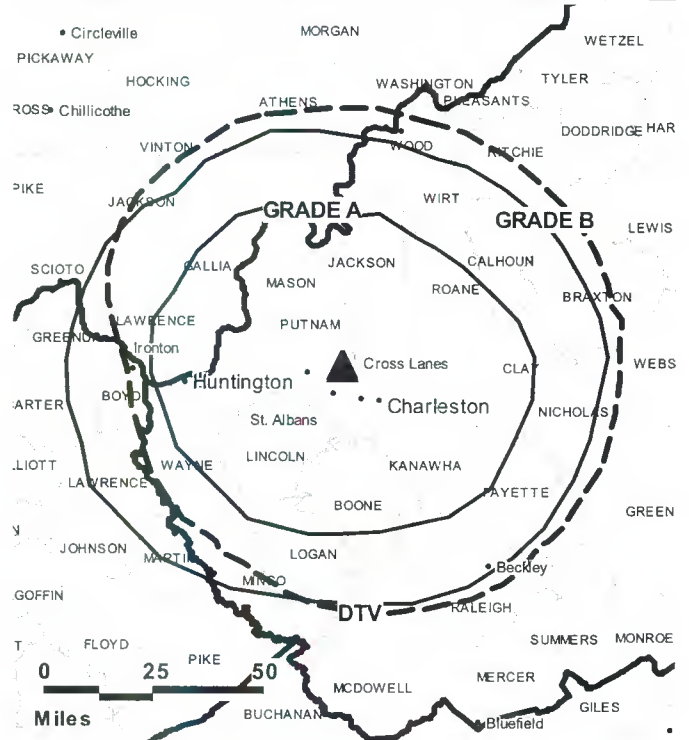
Personnel:

Stephen Appel, Regional Vice President.

Gene Monday, Chief Engineer.

Steve Stanley, Business Manager & Traffic Manager.

WLPX-DT BPCDT-19990513KH GRANTED: 2/22/2001



© 2006 Warren Communications News

City of License: Charleston. **Station DMA:** Charleston-Huntington, WV. **Rank:** 64.

Nielsen Data: Not available.

WLPX-TV

Ch. 29

Network Service: PAX.

Licensee: Paxson Charleston License Inc., 601 Clearwater Park Rd., West Palm Beach, FL 33401.

Studio: 600-C Prestige Dr., Hurricane, WV 25526.

Mailing Address: 600-C Prestige Dr., Hurricane, WV 25526.

Phone: 304-760-1029. **Fax:** 304-760-1036.

E-mail: pax29@adelphia.net

Web Site: http://www.pax.tv

Technical Facilities: Channel No. 29 (560-566 MHz). Authorized power: 5000-kw max. visual. Antenna: 1207-ft above av. terrain, 968-ft. above ground, 1988-ft. above sea level.

Latitude 38° 28' 12"
Longitude 81° 46' 35"

Transmitter: Approx. 1.5-mi. N of intersection of County Rtes. 31 & 38, Putnam County.

Digital Facilities: Channel No. 39 (320-626 MHz). Power: 1000-kw max. visual. Antenna: 1148-ft above av. terrain, 909-ft. above ground, 1929-ft. above sea level.

Latitude 38° 28' 12"
Longitude 86° 46' 35"

FCC Digital File Number: BPCDT-990513KH. Granted: February 22, 2001.

Note: Latitude and longitude coordinates shown are based on the North American Datum of 1927 (NAD 27) as currently required by the Mass Media Bureau of the FCC.

Ownership: Paxson Communications Corp. (Group Owner).

Began Operation: August 31, 1998. Transfer of control to present owner by William L. Kepper approved by FCC October 28, 1998.

Represented (legal): Baker & Hostetler.

Represented (engineering): du Treil, Lundin & Rackley Inc.

Personnel:

Stephen Appel, Regional Vice President.

Gene Monday, Chief Engineer.

Steven Stanley, Business Manager & Traffic Manager.

Rates: On request.

City of License: Charleston. **Station DMA:** Charleston-Huntington, WV. **Rank:** 64.

WLPX-TV BMPCT-3392 GRANTED: 9/11/1956



© 2006 Warren Communications News

Circulation © 2005 Nielsen. Coverage based on Nielsen study.

GrandTotal	Cable TV Households	Non-cable TV Households	Total TV Households
Estimated Station Totals *	289,390	35,160	324,550
Average Weekly Circulation (2005)	42,409	3,407	45,816
Average Daily Circulation (2005)			10,704
Station DMA Total	Cable TV Households	Non-cable TV Households	Total TV Households
Estimated Station Totals *	282,180	32,810	314,990
Average Weekly Circulation (2005)	41,976	2,895	44,871
Average Daily Circulation (2005)			10,593
Other DMA Total	Cable TV Households	Non-cable TV Households	Total TV Households
Estimated Station Totals *	7,210	2,350	9,560
Average Weekly Circulation (2005)	433	512	945
Average Daily Circulation (2005)			111

*Estimated station totals are sums of the Nielsen TV and Cable TV household estimates for each county in which the station registers viewing of more than 5% as per the Nielsen Survey Methods.

WVAH-DT

Ch. 19

Network Service: FOX.

Grantee: WVAH Licensee LLC, 2000 W. 41st St., Baltimore, MD 21211.

Studio: 11 Broadcast Plaza, Huntington, WV 25526.

Mailing Address: 11 Broadcast Plaza, Hurricane, WV 25526.

Phone: 304-757-0011. **Fax:** 304-757-7533.

E-mail: tcole@sbg.com

Web Site: <http://www.wvah.com>

Technical Facilities: Channel No. 19 (500-506 MHz). Authorized power: 475-kw max. visual, aural. Antenna: 1687-ft above av. terrain, 1418-ft. above ground, 2467-ft. above sea level.

Latitude	38°	24'	28"
Longitude	81°	54'	13"

Note: Latitude and longitude coordinates shown are based on the North American Datum of 1927 (NAD 27) as currently required by the Mass Media Bureau of the FCC.

LMA: Local marketing agreement with WCHS-TV (A), Charleston.

Ownership: Cunningham Broadcasting Corp. (Group Owner).

Began Operation: Station operating under Special Temporary Authority at 3-kw max. visual; no on-air date.

Represented (sales): Millennium Sales & Marketing.

Personnel:

Alan Frank, General Manager.

Harold Cooper, Sales Director.

Bob Butterfield, Local Sales Manager.

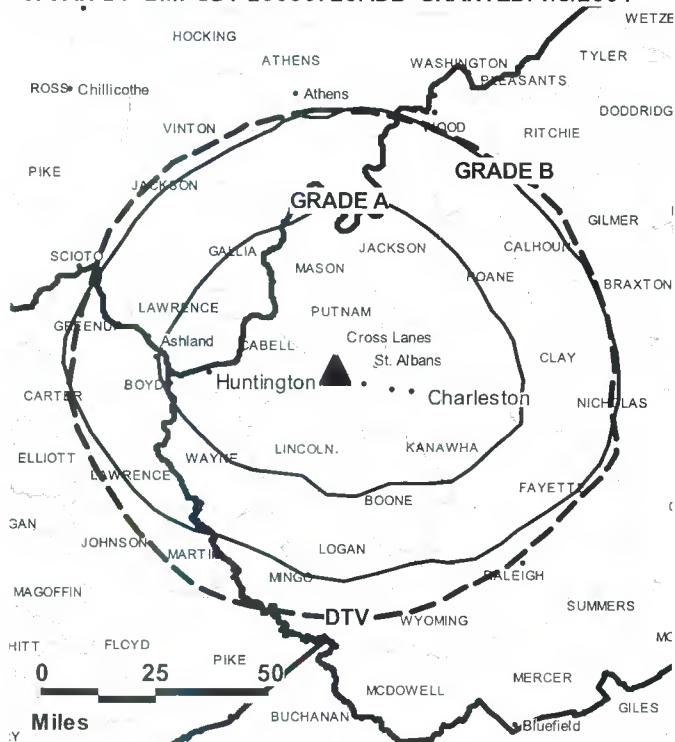
Terry Cole, News Director.

Raymond Beckner, Engineering Director.

Tim Frank, Business Manager.

Lisa McClure, Program Coordinator.

WVAH-DT BMPCDT-20030728ADB GRANTED: 1/5/2004



© 2006 Warren Communications News

Mindy Bradley, Marketing Director.

Paul Fox, Promotion Director.

Bob Bratton, Production Manager.

Lisa Bradley, Public Service Director.

City of License: Charleston. **Station DMA:** Charleston-Huntington, WV. **Rank:** 64.

Nielsen Data: Not available.

WVAH-TV

Ch. 11

Network Service: FOX.

Licensee: WVAH Licensee LLC, 2000 W. 41st St., Baltimore, MD 21211.

Studio: 11 Broadcast Plaza, Hurricane, WV 25526.

Mailing Address: 11 Broadcast Plaza, Hurricane, WV 25526.

Phone: 304-757-0011. **Fax:** 304-757-7533.

E-mail: tcole@sbgnet.com

Web Site: http://www.wvah.com

Technical Facilities: Channel No. 11 (198-204 MHz). Authorized power: 51-kw visual, 5.1-kw aural. Antenna: 1722-ft above av. terrain, 1551-ft. above ground, 2522-ft. above sea level.

Latitude	38°	25'	15"
Longitude	81°	55'	27"

Holds CP for change to 52.4-kw visual, 1718-ft above av. terrain, 1449-ft. above ground, 2499-ft. above sea level; lat. 38° 24' 28", long. 81° 54' 13", BPCT-20030728ADD.

Transmitter: S side of Poplar Fork Rd., 1.53-mi. N of U.S. Rte. 60.

Digital Facilities: Channel No. 19 (500-506 MHz). Power: 475-kw max. visual, aural. Antenna: 1687-ft above av. terrain, 1418-ft. above ground, 2467-ft. above sea level.

Latitude	38°	24'	28"
Longitude	81°	54'	13"

FCC Digital File Number: BPCDT-19991101AIK. Granted: April 15, 2005.

Note: Latitude and longitude coordinates shown are based on the North American Datum of 1927 (NAD 27) as currently required by the Mass Media Bureau of the FCC.

Multichannel TV Sound: Stereo only.

Satellite Earth Stations: Transmitter NEC; Vidare, 4.6-meter C-band; Comtech, 5-meter C-band; Standard Communications receivers.

LMA: Local marketing agreement with WCHS-TV (A), Charleston.

Ownership: Cunningham Broadcasting Corp. (Group Owner).

Began Operation: September 19, 1982. Proposed sales to Sinclair Broadcast Group Inc. dismissed by FCC February 26, 2004 and September 13, 2002.

Represented (sales): Millennium Sales & Marketing.

Represented (legal): Shaw Pittman.

Personnel:

Alan Frank, General Manager.

Harold Cooper, Sales Director.

Bob Butterfield, Local Sales Manager.

Terry Cole, News Director.

Raymond Beckner, Engineering Director.

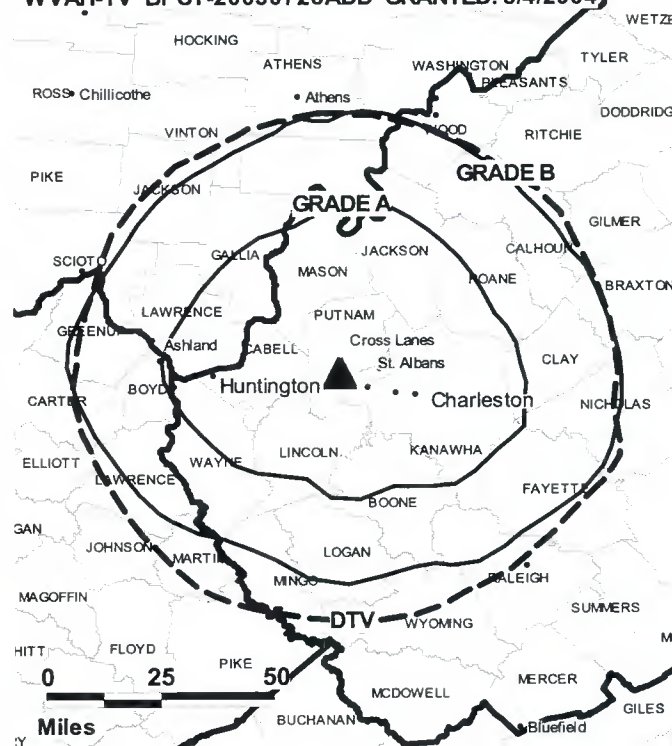
Tim Fink, Business Manager.

Lisa McClure, Program Coordinator.

Mindy Bradley, Marketing Director.

Paul Fox, Promotion Director.

WVAH-TV BPCT-20030728ADD GRANTED: 5/4/2004



© 2006 Warren Communications News

Bob Bratten, Production Manager.

Lisa Bradley, Public Service Director.

Highest 30 Sec. Rate: \$2500.

City of License: Charleston. **Station DMA:** Charleston-Huntington, WV. **Rank:** 64.

Circulation © 2005 Nielsen. Coverage based on Nielsen study.

GrandTotal	Cable TV Households	Non-cable TV Households	Total TV Households
Estimated Station Totals *	477,060	168,520	645,580
Average Weekly Circulation (2005)	228,996	56,332	285,328
Average Daily Circulation (2005)			101,393
Station DMA Total	Cable TV Households	Non-cable TV Households	Total TV Households
Estimated Station Totals *	302,900	134,310	437,210
Average Weekly Circulation (2005)	168,685	52,903	221,588
Average Daily Circulation (2005)			82,668
Other DMA Total	Cable TV Households	Non-cable TV Households	Total TV Households
Estimated Station Totals *	174,160	34,210	208,370
Average Weekly Circulation (2005)	60,311	3,429	63,740
Average Daily Circulation (2005)			18,725

*Estimated station totals are sums of the Nielsen TV and Cable TV household estimates for each county in which the station registers viewing of more than 5% as per the Nielsen Survey Methods.

WBOY-DT
Ch. 52

Network Service: NBC.

Grantee: West Virginia Media Holdings LLC, Box 11848, Charleston, WV 25339.

Studio: 904 W. Pike St., Clarksburg, WV 25339.

Mailing Address: 904 W. Pike St., Clarksburg, WV 26301.

Phone: 304-623-3311. **Fax:** 304-624-6152.

E-mail: gmcnair@wboy.com

Web Site: <http://www.wboy.com>

Technical Facilities: Channel No. 52 (698-704 MHz). Authorized power: 324-kw max. visual, aural. Antenna: 820-ft above av. terrain, 532-ft. above ground, 1984-ft. above sea level.

Latitude	39°	17'	06"
Longitude	80°	19'	47"

Note: Latitude and longitude coordinates shown are based on the North American Datum of 1927 (NAD 27) as currently required by the Mass Media Bureau of the FCC.

Ownership: West Virginia Media Holdings LLC (Group Owner).

Began Operation: Station operating under Special Temporary Authority at 3.14-kw max. visual; no on-air date.

Represented (sales): Petry Television Inc.

Personnel:

Gary McNair, Vice President & General Manager.

Robert Calvert, Vice President of Statewide Sales.

Dave Stingo, Assistant Sales Manager.

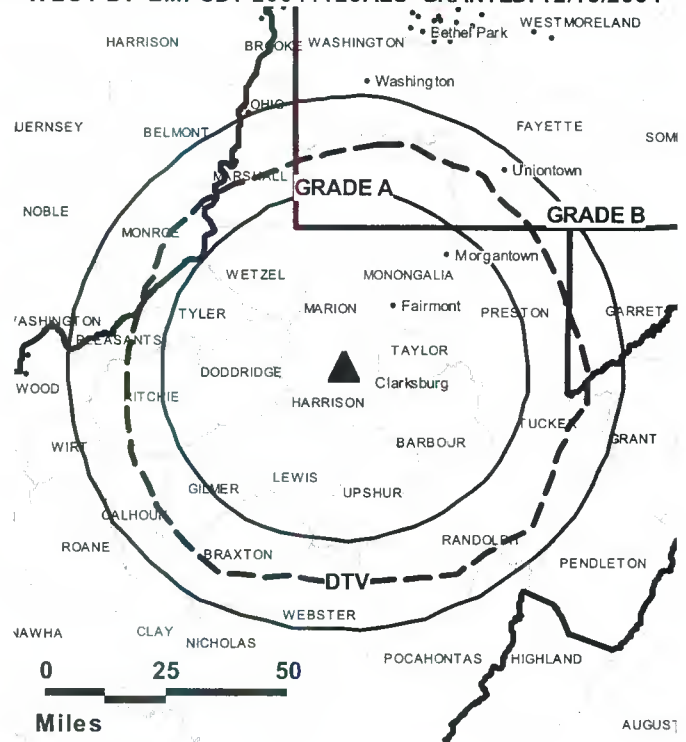
Jim Platzer, News Director.

Robert Hardman, Chief Engineer.

Tom Gaudino, Business Manager.

Kelli Robinson, Promotions Manager.

WBOY-DT BMPCDT-20041123ALS GRANTED: 12/15/2004



© 2006 Warren Communications News

John Coley, Production Manager.

Virginia Richison, Traffic Manager.

City of License: Clarksburg. **Station DMA:** Clarksburg-Weston, WV. **Rank:** 165.

Nielsen Data: Not available.

West Virginia — Clarksburg

WBOY-TV Ch. 12

Network Service: NBC.

Licensee: West Virginia Media Holdings LLC, Box 11848, Charleston, WV 25339.

Studio: 904 W. Pike St., Clarksburg, WV 26301.

Mailing Address: 904 W. Pike St., Clarksburg, WV 26301.

Phone: 304-623-3311. **Fax:** 304-624-6152.

E-mail: gmcnair@wboy.com

Web Site: http://www.wboy.com

Technical Facilities: Channel No. 12 (204-210 MHz). Authorized power: 265-kw visual, 26.2-kw aural. Antenna: 860-ft above av. terrain, 572-ft. above ground, 2024-ft. above sea level.

Latitude	39°	17'	06"
Longitude	80°	19'	47"

Transmitter: Pinnickinnick Mountain.

Digital Facilities: Channel No. 52 (698-704 MHz). Power: 324-kw max. visual, aural. Antenna: 820-ft above av. terrain, 532-ft. above ground, 1984-ft. above sea level.

Latitude	39°	17'	06"
Longitude	80°	19'	47"

FCC Digital File Number: BPCDT-19991029AEU. Granted: December 15, 2004.

Note: Latitude and longitude coordinates shown are based on the North American Datum of 1927 (NAD 27) as currently required by the Mass Media Bureau of the FCC.

Multichannel TV Sound: Stereo only.

SNG Mobile Dish: TEC, .

News Service: AP.

Ownership: West Virginia Media Holdings LLC (Group Owner).

Began Operation: November 17, 1957. Sale to present owner by Hearst-Argyle Television Inc. approved by FCC October 25, 2001 (Television Digest, Vol.41:38). Sale to Hearst-Argyle Television Inc. by Imes Communications approved by FCC April 26, 2001. Sale to Imes Communications by Fortnightly Corp. (Marion R. Ascoli, Max Ascoli & Nathan W. Levin) approved by FCC November 5, 1976. Sale to Fortnightly Corp. by Rust Craft Broadcasting Co. approved by FCC March 11, 1964 (Television Digest, Vol. 3:12, 46; 4:11). Sale to Rust Craft Broadcasting Co. Inc. by WSTV Inc. approved by FCC 1961-1962.

Represented (sales): Petry Television Inc.

Represented (legal): Brooks, Pierce, McLendon, Humphrey & Leonard.

Represented (engineering): du Treil, Lundin & Rackley Inc.

Personnel:

Gary McNair, Vice President & General Manager.

Robert Calvert, VP of Statewide Sales.

Dave Stingo, Assitant Sales Manager.

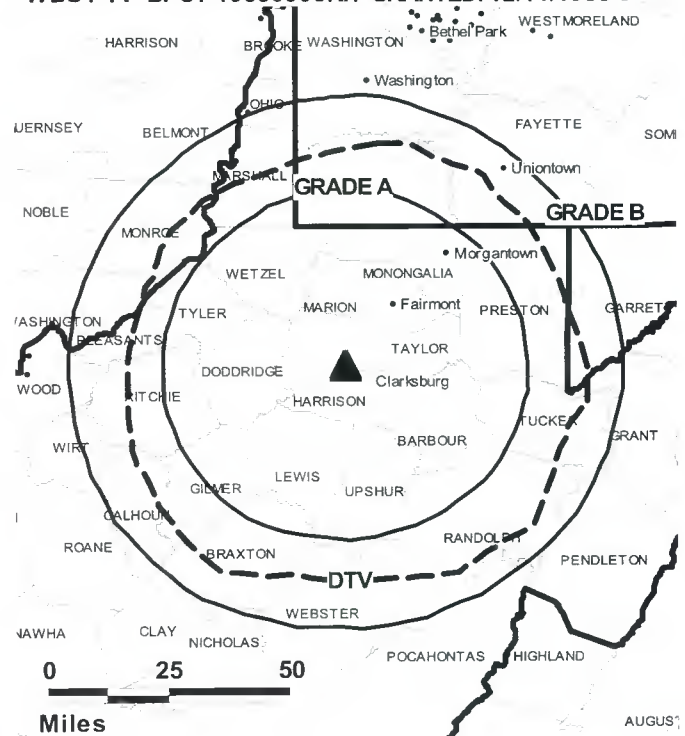
Jim Platzer, News Director.

Robert Hardman, Chief Engineer.

Tom Gaudino, Business Manager.

Amanda Leaseburg, Promotions Coordinator.

WBOY-TV BPCT-19850906KH GRANTED: 12/11/1985



© 2006 Warren Communications News

Shawn Geiger, Production Manager.

Virginia Richison, Traffic Manager.

Highest 30 Sec. Rate: \$700.

City of License: Clarksburg. **Station DMA:** Clarksburg-Weston, WV. **Rank:** 165.

Circulation © 2005 Nielsen. Coverage based on Nielsen study.

GrandTotal	Cable TV Households	Non-cable TV Households	Total TV Households
Estimated Station Totals *	128,170	61,190	189,360
Average Weekly Circulation (2005)	80,974	16,042	97,016
Average Daily Circulation (2005)			55,099
Station DMA Total	Cable TV Households	Non-cable TV Households	Total TV Households
Estimated Station Totals *	71,960	37,520	109,480
Average Weekly Circulation (2005)	59,441	12,026	71,467
Average Daily Circulation (2005)			41,971
Other DMA Total	Cable TV Households	Non-cable TV Households	Total TV Households
Estimated Station Totals *	56,210	23,670	79,880
Average Weekly Circulation (2005)	21,533	4,016	25,549
Average Daily Circulation (2005)			13,128

*Estimated station totals are sums of the Nielsen TV and Cable TV household estimates for each county in which the station registers viewing of more than 5% as per the Nielsen Survey Methods.

West Virginia — Clarksburg

WVFX

Ch. 46

Network Service: FOX.

Licensee: Davis Television Clarksburg LLC, 2121 Avenue of the Stars, Suite 2800, Los Angeles, CA 90067.

Studio: 775 W. Pike St., Clarksburg, WV 26301.

Mailing Address: 775 W. Pike St., Clarksburg, WV 26301.

Phone: 304-622-9839; 304-623-5782. **Fax:** 304-623-9021.

E-mail: bstanton@wvfx.com

Web Site: <http://www.wvfx.com>

Technical Facilities: Channel No. 46 (662-668 MHz). Authorized power: 156-kw max. visual, 15.6-kw aural. Antenna: 796-ft above av. terrain, 632-ft. above ground, 1992-ft. above sea level.

Latitude 39° 18' 02"
Longitude 80° 20' 37"

Transmitter: N. 16th Extended, Clarksburg.

Digital Facilities: Channel No. 10 (192-198 MHz). Power: 30-kw visual. Antenna: 771-ft above av. terrain, 594-ft. above ground, 1955-ft. above sea level.

Latitude 39° 18' 02"
Longitude 80° 20' 37"

FCC Digital File Number: BPCDT-19991028AEH. Granted: February 10, 2003.

Note: Latitude and longitude coordinates shown are based on the North American Datum of 1927 (NAD 27) as currently required by the Mass Media Bureau of the FCC.

Satellite Earth Stations: Transmitter Townsend; Paradigm, 3.7-meter; Scientific-Atlanta, 5-meter; DX Antenna receivers.

Ownership: Davis Television Inc. (Group Owner).

Began Operation: February 8, 1981.

Represented (sales): Blair Television.

Represented (legal): Leventhal, Senter & Lerman PLLC.

Personnel:

Bill Stanton, General Manager.

Jed Drenning, General & National Sales Manager.

Hank Vest, Chief Engineer.

Brian Bozarth, Business Manager.

Cindy Jones, Program & Promotion Director.

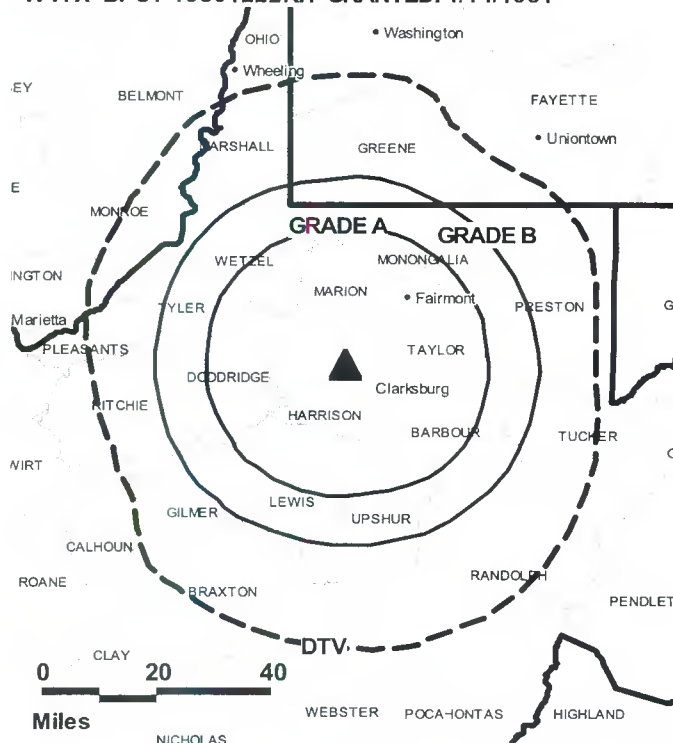
Larry Mars, Production Manager.

Ralph Walsh, Traffic Manager.

Highest 30 Sec. Rate: \$150.

City of License: Clarksburg. **Station DMA:** Clarksburg-Weston, WV. **Rank:** 165.

WVFX BPCT-19801222KH GRANTED: 4/14/1981



© 2006 Warren Communications News

Circulation © 2005 Nielsen. Coverage based on Nielsen study.

GrandTotal	Cable TV Households	Non-cable TV Households	Total TV Households
Estimated Station Totals *	104,530	29,920	134,450
Average Weekly Circulation (2005)	38,409	4,166	42,575
Average Daily Circulation (2005)			11,436
Station DMA Total	Cable TV Households	Non-cable TV Households	Total TV Households
Estimated Station Totals *	67,210	29,920	97,130
Average Weekly Circulation (2005)	31,581	4,166	35,747
Average Daily Circulation (2005)			9,776
Other DMA Total	Cable TV Households	Non-cable TV Households	Total TV Households
Estimated Station Totals *	37,320	0	37,320
Average Weekly Circulation (2005)	6,828	0	6,828
Average Daily Circulation (2005)			1,660

*Estimated station totals are sums of the Nielsen TV and Cable TV household estimates for each county in which the station registers viewing of more than 5% as per the Nielsen Survey Methods.

WVFX-DT

Ch. 10

Network Service: FOX.

Grantee: Davis Television Clarksburg LLC, 2121 Avenue of the Stars, Suite 2800, Los Angeles, CA 90067.

Studio: 775 W. Pike St., Clarksburg, WV 26301.

Mailing Address: 775 W. Pike St., Clarksburg, WV 26301.

Phone: 304-622-9839. **Fax:** 304-623-9021.

E-mail: bstaton@wvfx.com

Web Site: http://www.wvfx.com

Technical Facilities: Channel No. 10 (192-198 MHz). Authorized power: 30-kw visual. Antenna: 771-ft above av. terrain, 594-ft. above ground, 1955-ft. above sea level.

Latitude	39°	18'	02"
Longitude	80°	20'	37"

Note: Latitude and longitude coordinates shown are based on the North American Datum of 1927 (NAD 27) as currently required by the Mass Media Bureau of the FCC.

Ownership: Davis Television Inc. (Group Owner).

Began Operation: Station operating under Special Temporary Authority at 0.024-kw visual; no on-air date

Represented (sales): Blair Television.

Personnel:

Bill Stanton, General Manager.

Jed Drenning, General & National Sales Manager.

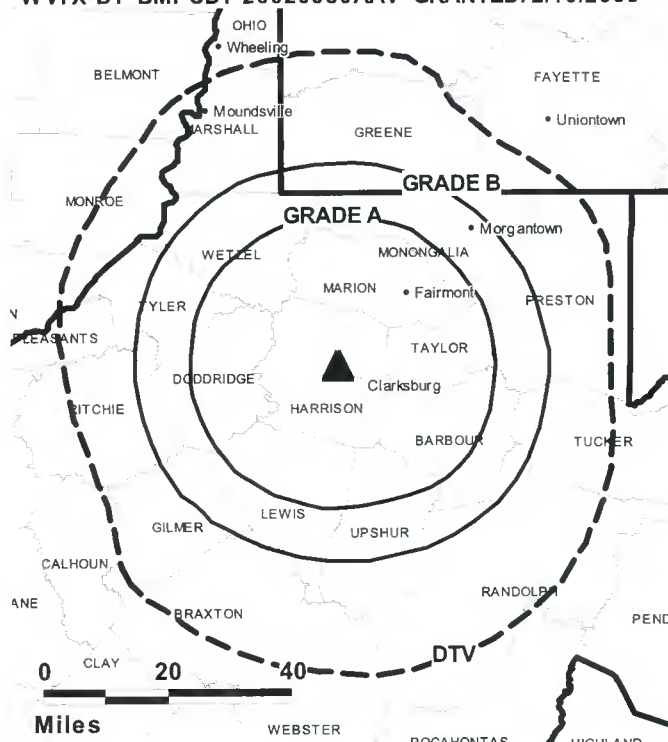
Hank Vest, Chief Engineer.

Brian Bozarth, Business Manager.

Cindy Jones, Program & Promotion Director.

Larry Mars, Production Manager.

WVFX-DT BMPCDT-20020930AAV GRANTED: 2/10/2003



© 2006 Warren Communications News

Ralph Walsh, Traffic Manager.

City of License: Clarksburg. **Station DMA:** Clarksburg-Weston, WV. **Rank:** 165.

Nielsen Data: Not available.

West Virginia — Huntington

WOWK-DT Ch. 47

Network Service: CBS.

Grantee: West Virginia Media Holdings LLC, Box 11848, Charleston, WV 25339.

WOWK-DT: 13 Kanawha Blvd. W, Suite 300, Charleston, WV 25302; **WOWK-TV Center:** 555 5th Ave., Huntington, WV 25701.

Mailing Address: 555 5th Ave., Huntington, WV 25701.

Phone: 304-525-1313 (Huntington); 304-343-1313 (Charleston).

Fax: 304-529-4910 (Huntington).

E-mail: news@wowktv.com

Web Site: http://www.wowktv.com

Technical Facilities: Channel No. 47 (668-674 MHz). Authorized power: 895-kw max. visual. Antenna: 1299-ft above av. terrain, 1068-ft. above ground, 2040-ft. above sea level.

Latitude	38°	30'	20.8"
Longitude	82°	12'	32.8"

Note: Latitude and longitude coordinates shown are based on the North American Datum of 1927 (NAD 27) as currently required by the Mass Media Bureau of the FCC.

Ownership: West Virginia Media Holdings LLC (Group Owner).

Began Operation: Station operating under Special Temporary Authority at 7.57-kw max. visual; no on-air date.

Represented (sales): Petry Television Inc.

Personnel:

Chris Leister, General Manager.

Bob Ganzer, General Sales Manager.

Brent Cowen, Local Sales Manager.

Scott Sterling, National Sales Manager.

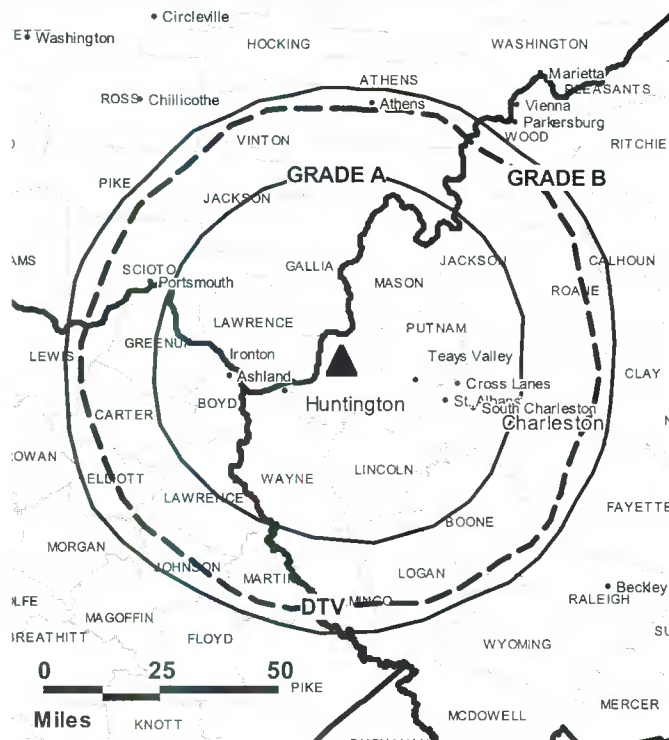
Charlotte Cowen, Regional Sales Manager.

Rod Fowler, News Director.

Warren Kunkle, Chief Engineer.

Peggy Payne, Business Manager.

WOWK-DT BPCDT-19991029ABZ GRANTED: 9/6/2002



© 2006 Warren Communications News

M. J. Coss, Program Director.

John Fawcett, Promotion Manager.

Allen Payne, Production Manager.

Elizabeth Melvin, Traffic Manager.

City of License: Huntington. **Station DMA:** Charleston-Huntington, WV. **Rank:** 64.

Nielsen Data: Not available.

WOWK-TV

Ch. 13

Network Service: CBS.

Licensee: West Virginia Media Holdings LLC, Box 11848, Charleston, WV 25339.

Studio: 555 5th Ave., Huntington, WV 25701.

Charleston: 13 Kanawha Blvd. W, Suite 300, Suite 300, Charleston, WV 25302.

Mailing Address: 555 5th Ave., Huntington, WV 25701.

Phone: 304-525-1313. **Fax:** 304-529-4910 (Huntington).

E-mail: news@wowktv.com

Web Site: http://www.wowktv.com

Technical Facilities: Channel No. 13 (210-216 MHz). Authorized power: 132-kw visual, 26.3-kw aural. Antenna: 1270-ft above av. terrain, 1109-ft. above ground, 2049-ft. above sea level.

Latitude	38°	30'	21"
Longitude	82°	12'	30"

Holds CP for change to 114.8-kw visual, 1358-ft above av. terrain, 1126-ft. above ground, 2097-ft. above sea level; lat. 38° 30' 20.80", long. 82° 12' 32.80", BPCT-20020516AAC.

Transmitter: Barker's Ridge Rd., Huntington.

Digital Facilities: Channel No. 47 (668-674 MHz). Power: 895-kw max. visual. Antenna: 1299-ft above av. terrain, 1068-ft. above ground, 2040-ft. above sea level.

Latitude	38°	30'	20.8"
Longitude	82°	12'	32.8"

FCC Digital File Number: BPCDT-20000501AFA. Granted: September 08, 2002.

Note: Latitude and longitude coordinates shown are based on the North American Datum of 1927 (NAD 27) as currently required by the Mass Media Bureau of the FCC.

Multichannel TV Sound: Stereo only.

Satellite Earth Stations: Transmitter RCA; RCA, 3.5-meter Ku-band; Channel-Master, 3.5-meter C-band; Comtech, 3.8-meter Ku-band; Scientific-Atlanta, 4.6-meter C-band; Scientific-Atlanta, 7-meter C-band; Standard Communications, Scientific-Atlanta, M/A-Corn, ChannelMaster receivers.

SNG Mobile Dish: BAF, 2.5-meter Ku-band.

News Services: CNN Newsource, CBS Newspath, AP.

Ownership: West Virginia Media Holdings LLC (Group Owner).

Began Operation: October 2, 1955. Sale to present owner by SJL Communications LP approved by FCC April 8, 2002. Sale to SJL Communications LP by Gateway Communications approved by FCC October 27, 2000. Sale to Gateway Communications by Reeves Telecom approved by FCC September 13, 1974. Sale to Reeves by Cowles Broadcasting Co. approved by FCC December 21, 1960 (Television Digest, Vol. 16:43, 52). Sale to Cowles by S. J. Hyman theatre interests approved by FCC June 20, 1956 (Vol. 12:18, 25).

Represented (sales): Petry Television Inc.

Represented (legal): Bryan Cave LLP.

Represented (engineering): Cohen, Dippell & Everist PC.

Personnel:

Chris Leister, General Manager.

Bob Ganzer, General Sales Manager.

Brent Cowen, Local Sales Manager.

Scott Sterling, National Sales Manager.

Charlotte Cowen, Regional Sales Manager.

Rod Fowler, News Director.

WOWK-TV BMPCT-7566 GRANTED: 2/3/1975



© 2006 Warren Communications News

Warren Kunkle, Chief Engineer.

Peggy Payne, Business Manager.

M. J. Coss, Program Director.

John Fawcett, Promotion Manager.

Allen Payne, Production Manager.

Elizabeth Melvin, Traffic Manager.

Rates: On request.

City of License: Huntington. **Station DMA:** Charleston-Huntington, WV. **Rank:** 64.

Circulation © 2005 Nielsen. Coverage based on Nielsen study.

GrandTotal	Cable TV Households	Non-cable TV Households	Total TV Households
Estimated Station Totals *	408,240	168,450	576,690
Average Weekly Circulation (2005)	219,470	62,357	281,827
Average Daily Circulation (2005)			126,977
Station DMA Total	Cable TV Households	Non-cable TV Households	Total TV Households
Estimated Station Totals *	302,900	134,310	437,210
Average Weekly Circulation (2005)	190,699	58,770	249,469
Average Daily Circulation (2005)			116,448
Other DMA Total	Cable TV Households	Non-cable TV Households	Total TV Households
Estimated Station Totals *	105,340	34,140	139,480
Average Weekly Circulation (2005)	28,771	3,587	32,358
Average Daily Circulation (2005)			10,529

*Estimated station totals are sums of the Nielsen TV and Cable TV household estimates for each county in which the station registers viewing of more than 5% as per the Nielsen Survey Methods.

WSAZ-DT

Ch. 23

Network Service: NBC.

Grantee: Emmis Television License LLC, One Emmis Plaza, 40 Monument Circle, Suite 700, Indianapolis, In 46204.

Studios: 645 5th Ave., Huntington, WV 25701; 111 Columbia Ave., Charleston, WV 25302.

Mailing Address: Box 2115, Huntington, WV 25721.

Phone: 304-697-4780; 304-344-3521. **Fax:** 304-340-4649.

E-mail: don.ray@wsaz.com

Web Site: <http://www.wsaz.com>

Technical Facilities: Channel No. 23 (524-530 MHz). Authorized power: 724-kw max. visual. Antenna: 1318-ft above av. terrain, 1046-ft. above ground.

Latitude	38°	30'	36"
Longitude	82°	13'	10"

Note: Latitude and longitude coordinates shown are based on the North American Datum of 1927 (NAD 27) as currently required by the Mass Media Bureau of the FCC.

Ownership: Emmis Communications Corp. (Group Owner).

Began Operation: Station operating under Special Temporary Authority at 425.5-kw max. visual; no on-air date.

Represented (sales): Eagle Television Sales.

Personnel:

Donald Ray, Vice President & General Manager.

Jack Deakin, Charleston Station Manager & Promotions Manager.

Matt JaQuint, General Sales Manager.

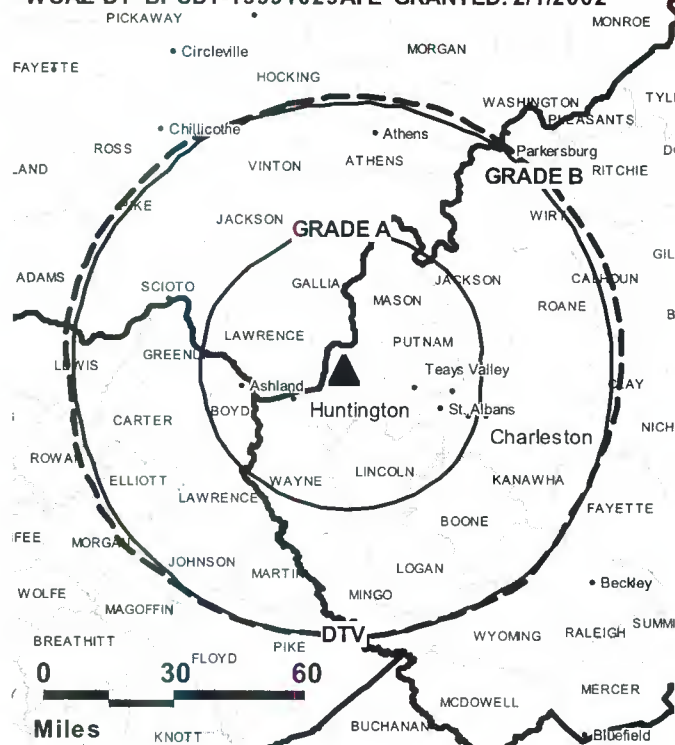
Brian Cochran, Local Sales Manager.

Charlie Bousch, National Sales Manager.

Tim Vanderzwag, Regional Sales Manager.

Maribeth Anderson, News Manager.

WSAZ-DT BPCDT-19991029AFE GRANTED: 2/1/2002



© 2006 Warren Communications News

Aaron Withrow, Engineering Manager.

Barbara Gunn, Controller.

Edwin Lake, Production Manager.

City of License: Huntington. **Station DMA:** Charleston-Huntington, WV. **Rank:** 64.

Nielsen Data: Not available.

WSAZ-TV

Ch. 3

Network Service: NBC.

Licensee: Emmis Television License LLC, One Emmis Plaza, 40 Monument Circle, Suite 700, Indianapolis, In 46204.

Studios: 111 Columbia Ave., Charleston, WV 25302; 645 5th Ave., Huntington, WV 25701.

Mailing Address: Box 2115, Huntington, WV 25721.

Phone: 304-697-4780; 304-344-3521. **Fax:** 304-340-4649.

E-mail: don.ray@wsaz.com

Web Site: http://www.wsaz.com

Technical Facilities: Channel No. 3 (60-66 MHz). Authorized power: 42.7-kw visual, 4.27-kw aural. Antenna: 1273-ft above av. terrain, 1007-ft. above ground, 2021-ft. above sea level.

Latitude 38° 30' 36"
Longitude 82° 13' 10"

Transmitter: Barker's Ridge.

Digital Facilities: Channel No. 23 (524-530 MHz). Power: 724-kw max. visual. Antenna: 1318-ft above av. terrain, 1046-ft. above ground.

Latitude 38° 30' 36"
Longitude 82° 13' 10"

FCC Digital File Number: BPCDT-19991029AFE. Granted: January 30, 2002.

Note: Latitude and longitude coordinates shown are based on the North American Datum of 1927 (NAD 27) as currently required by the Mass Media Bureau of the FCC.

Multichannel TV Sound: Stereo and separate audio program.

Satellite Earth Stations: Transmitter RCA; Pinzone, 5-meter Ku-band; Pinzone, 5-meter C-band; SatCom, 5.5-meter C-band; Pinzone, M/A-Com, Harris, DX Engineering receivers.

News Services: NBC News Channel, AP.

Ownership: Emmis Communications Corp. (Group Owner).

Began Operation: October 14, 1949. Sale to present owner by Lee Enterprises Inc. approved by FCC September 27, 2000 (Television Digest, Vol. 40:20). Sale to Lee Enterprises Inc. by Capital Cities Broadcasting approved by FCC February 1971. Previous sale by Goodwill Stations Inc. approved by FCC July 29, 1964 (Vol. 4:9, 18, 19, 31). Sale to Goodwill Stations by Huntington Publishing Co. & Mrs. Eugene Katz approved by FCC March 20, 1961 (Vol. 17:6, 14).

Represented (sales): Eagle Television Sales.

Represented (legal): Wiley, Rein & Fielding.

Personnel:

Donald Ray, Vice President & General Manager.

Jack Deakin, Promotions Manager & Charleston Station Manager.

Matt JaQuint, General Sales Manager.

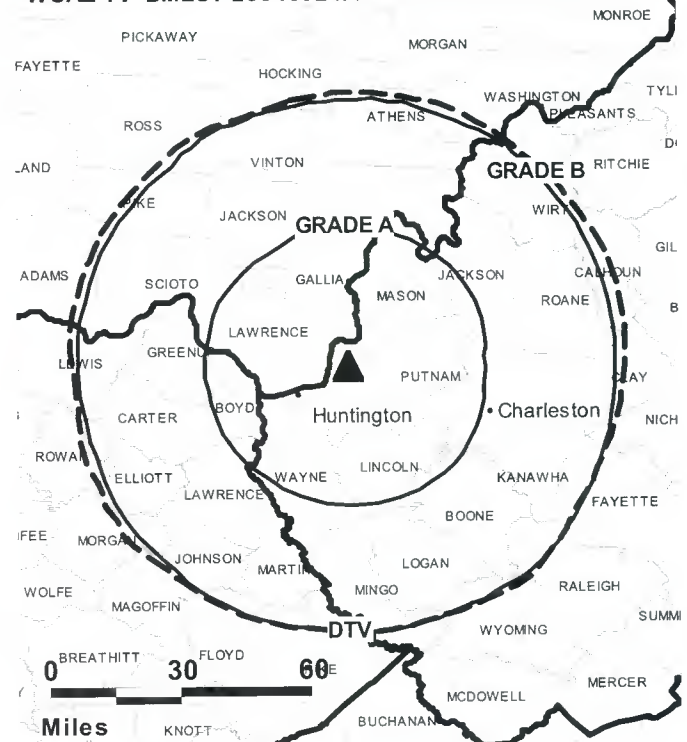
Brian Cochran, Local Sales Manager.

Charlie Bousch, National Sales Manager.

Tim Vanderzwag, Regional Sales Manager.

Maribeth Anderson, News Manager.

WSAZ-TV BMLCT-20040924AGN GRANTED: 5/6/2005



© 2006 Warren Communications News

Aaron Withrow, Engineering Manager.

Barbara Gunn, Controller.

Edwin Lake, Production Manager.

Highest 30 Sec. Rate: \$2000.

City of License: Huntington. **Station DMA:** Charleston-Huntington, WV. **Rank:** 64.

Circulation © 2005 Nielsen. Coverage based on Nielsen study.

GrandTotal	Cable TV Households	Non-cable TV Households	Total TV Households
Estimated Station Totals *	449,890	180,320	630,210
Average Weekly Circulation (2005)	228,352	89,955	318,307
Average Daily Circulation (2005)			196,704
Station DMA Total	Cable TV Households	Non-cable TV Households	Total TV Households
Estimated Station Totals *	302,900	134,310	437,210
Average Weekly Circulation (2005)	187,007	83,361	270,368
Average Daily Circulation (2005)			178,459
Other DMA Total	Cable TV Households	Non-cable TV Households	Total TV Households
Estimated Station Totals *	146,990	46,010	193,000
Average Weekly Circulation (2005)	41,345	6,594	47,939
Average Daily Circulation (2005)			18,245

*Estimated station totals are sums of the Nielsen TV and Cable TV household estimates for each county in which the station registers viewing of more than 5% as per the Nielsen Survey Methods.

WVNS-TV

Ch. 59

Network Service: CBS.

Licensee: West Virginia Media Holdings LLC, Box 11848, Charleston, WV 25339.

Studio: 141 Old Cline Rd., Ghent, WV 25843.

Mailing Address: Box 509, Ghent, WV 25843.

Phone: 304-787-5959. **Fax:** 304-787-2440.

E-mail: fbarnes@wvns.com

Web Site: http://www.cbs59.com

Technical Facilities: Channel No. 59 (740-746 MHz). Authorized power: 1923-kw max. visual. Antenna: 1864-ft above av. terrain, 223-ft. above ground, 4098-ft. above sea level.

Latitude 37° 46' 22"
Longitude 80° 42' 25"

Transmitter: Keeney Knob.

Digital Facilities: Channel No. 8 (180-186 MHz). Power: 3.86-kw visual, aural. Antenna: 1893-ft above av. terrain, 256-ft. above ground, 4131-ft. above sea level.

Latitude 37° 46' 22"
Longitude 80° 42' 25"

FCC Digital File Number: BMDCT-20030107AA0. Granted: July 14, 2004.

Note: Latitude and longitude coordinates shown are based on the North American Datum of 1927 (NAD 27) as currently required by the Mass Media Bureau of the FCC.

Ownership: West Virginia Media Holdings LLC (Group Owner).

Began Operation: August 11, 1995. Station went off air in early 1996; resumed operation December 21, 1996. Sale to present owner by High Mountain Broadcasting Corp. approved by FCC January 9, 2003. Sale to High Mountain Broadcasting Corp. by WVGTV Television Corp. approved by FCC April 4, 1996.

Represented (legal): Willkie Farr & Gallagher.

Represented (sales): Petry Television Inc.

Personnel:

Frank Barnes, General Manager.

Sue Bosio, Director of Operations.

Jack Scott, General Sales Manager.

Christy Buckland, News Director.

Gary Kirk, Chief Engineer.

Ethel Bivins, Business Manager.

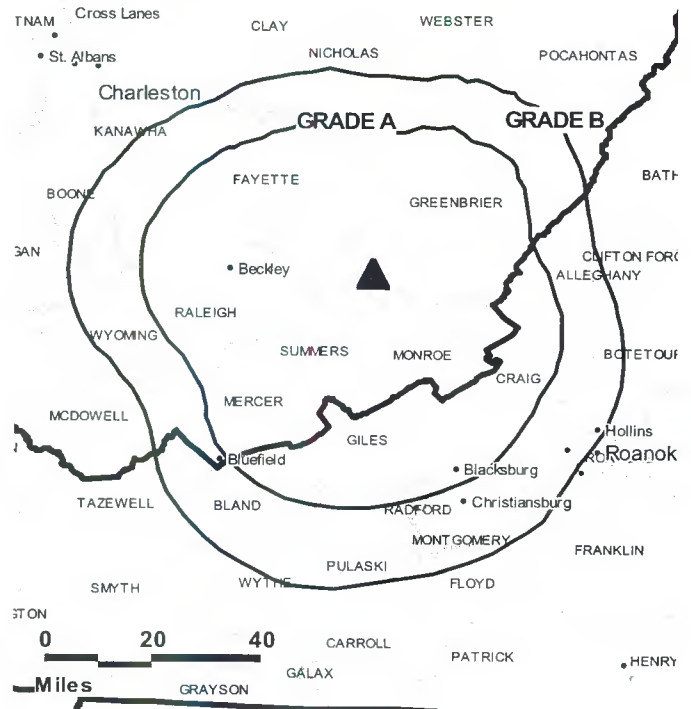
John Fawcett, Program & Promotion Director.

Donnie Aliff, Production Manager.

Cyndi Patrick, Traffic Manager.

Rates: On request.

WVNS-TV BMPCT-19960111LI GRANTED: 8/30/1996



© 2006 Warren Communications News

City of License: Lewisburg. **Station DMA:** Bluefield-Beckley-Oak Hill, WV. **Rank:** 149.

Circulation © 2005 Nielsen. Coverage based on Nielsen study.

GrandTotal	Cable TV Households	Non-cable TV Households	Total TV Households
Estimated Station Totals *	116,700	14,540	131,240
Average Weekly Circulation (2005)	52,601	1,082	53,683
Average Daily Circulation (2005)			19,552
Station DMA Total	Cable TV Households	Non-cable TV Households	Total TV Households
Estimated Station Totals *	109,050	14,540	123,590
Average Weekly Circulation (2005)	52,211	1,082	53,293
Average Daily Circulation (2005)			19,468
Other DMA Total	Cable TV Households	Non-cable TV Households	Total TV Households
Estimated Station Totals *	7,650	0	7,650
Average Weekly Circulation (2005)	390	0	390
Average Daily Circulation (2005)			84

*Estimated station totals are sums of the Nielsen TV and Cable TV household estimates for each county in which the station registers viewing of more than 5% as per the Nielsen Survey Methods.

WWPX-DT
Ch. 12

Network Service: PAX.

Licensee: Paxson Martinsburg License Inc., 601 Clearwater Park Rd., West Palm Beach, FL 33401.

Studio: One Discovery Place, Martinsburg, WV 25401.

Mailing Address: One Discovery Place, Martinsburg, WV 25401.

Phone: 304-264-9960.

E-mail: albertmcgilvray@pax.net

Web Site: <http://www.pax.tv>

Technical Facilities: Channel No. 12 (204-210 MHz). Authorized power: 23-kw visual. Antenna: 1030-ft above av. terrain, 243-ft. above ground.

Latitude	39°	27'	27"
Longitude	78°	03'	52"

Note: Latitude and longitude coordinates shown are based on the North American Datum of 1927 (NAD 27) as currently required by the Mass Media Bureau of the FCC.

Ownership: Paxson Communications Corp. (Group Owner).

Began Operation: Station operating; no on-air date.

Personnel:

Albert McGilvray, General Manager.

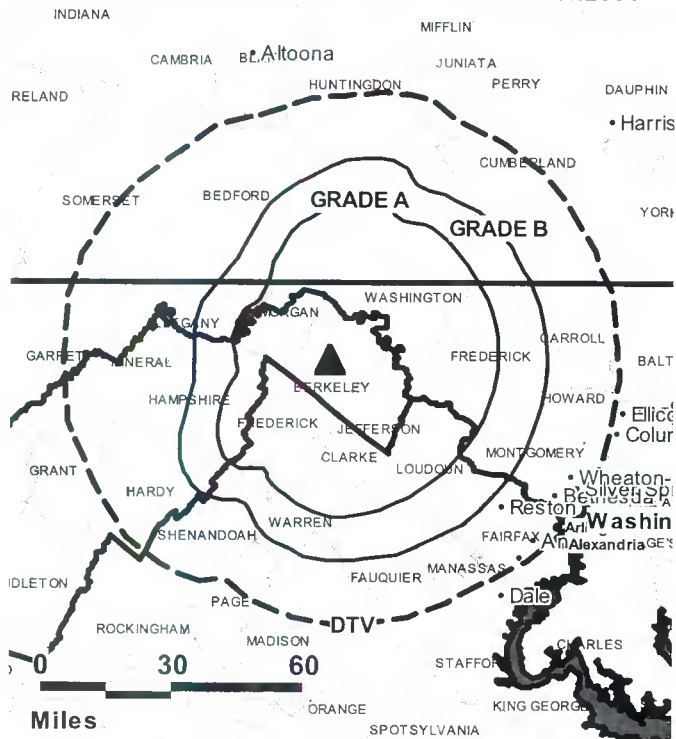
Craig Robinson, General Sales Manager.

City of License: Martinsburg. **Station DMA:** Washington, DC (Hagerstown, MD).

Rank: 8.

Nielsen Data: Not available.

WWPX-DT BMPCDT-20001227ABE GRANTED: 6/5/2001



© 2006 Warren Communications News

WOAY-DT
Ch. 50

Network Service: ABC.

Grantee: Thomas Broadcasting Co., Box 3001, Oak Hill, WV 25901.

WOAY-DT: Rte. 16 S, Oak Hill, WV 25901.

Mailing Address: Box 3001, Oak Hill, WV 25901.

Phone: 304-469-3361. **Fax:** 304-465-1420.

E-mail: amarra@woay.com; news@woay.com

Web Site: http://www.woay.com

Technical Facilities: Channel No. 50 (686-692 MHz). Authorized power: 1000-kw max. visual. Antenna: 774-ft above av. terrain, 674-ft. above ground.

Latitude	37°	57'	26"
Longitude	81°	09'	03"

Note: Latitude and longitude coordinates shown are based on the North American Datum of 1927 (NAD 27) as currently required by the Mass Media Bureau of the FCC.

Ownership: Thomas Broadcasting Co. (Group Owner).

Began Operation: Station operating under Special Temporary Authority at 0.46-kw max. visual; no on-air date.

Represented (sales): Continental Television Sales.

Personnel:

Robert R. Thomas III, President.

Al Marra, General Manager.

Mike Wilson, General & Local Sales Director.

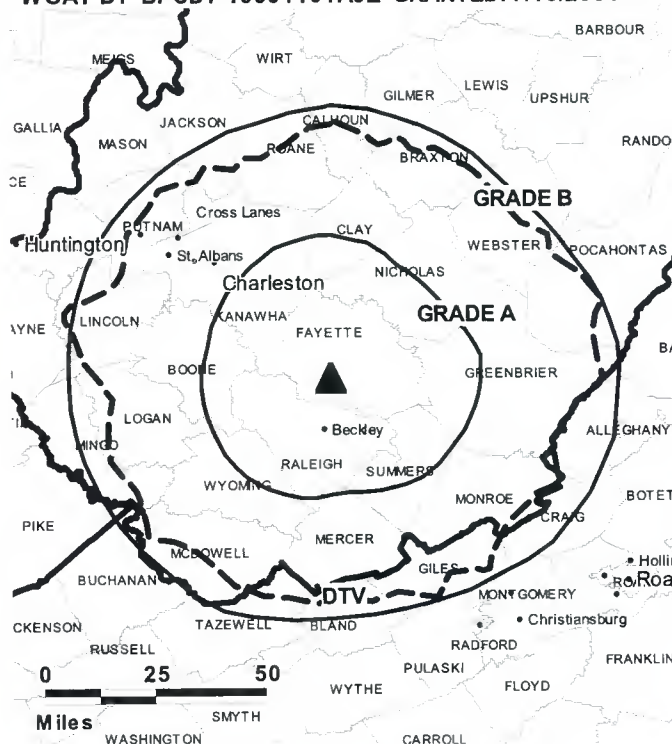
Joe Wynne, National Sales & Traffic Manager.

Bert Haney, News Director.

Jim Martin, Chief Engineer.

Andy Kahle, Promotion Manager.

WOAY-DT BPCDT-19991101AJZ GRANTED: 7/16/2001



© 2006 Warren Communications News

Denny Large, Production Manager.

City of License: Oak Hill. **Station DMA:** Bluefield-Beckley-Oak Hill, WV. **Rank:** 149.

Nielsen Data: Not available.

WOAY-TV**Ch. 4****Network Service:** ABC.**Licensee:** Thomas Broadcasting Co., Box 251, Oak Hill, WV 25901.**Studio:** Rte. 16 S, Oak Hill, WV 25901.**Mailing Address:** Box 3001, Oak Hill, WV 25901.**Phone:** 304-469-3361. **Fax:** 304-465-1420.**E-mail:** amarra@woay.com; news@woay.com**Web Site:** http://www.woay.com**Technical Facilities:** Channel No. 4 (66-72 MHz). Authorized power: 100-kw visual, 20-kw aural. Antenna: 740-ft above av. terrain, 688-ft. above ground, 2683-ft. above sea level.

Latitude	37°	57'	30"
Longitude	81°	09'	03"

Transmitter: U.S. Hwy. 16, 0.7-mi. S of Oak Hill city limits.**Digital Facilities:** Channel No. 50 (686-692 MHz). Power: 1000-kw max. visual. Antenna: 774-ft above av. terrain, 674-ft. above ground.

Latitude	37°	57'	26"
Longitude	81°	09'	03"

FCC Digital File Number: BPCDT-19991101AJZ. Granted: July 16, 2001.**Note:** Latitude and longitude coordinates shown are based on the North American Datum of 1927 (NAD 27) as currently required by the Mass Media Bureau of the FCC.**News Services:** AP, ABC NewsOne.**Ownership:** Thomas Broadcasting Co. (Group Owner).**Began Operation:** December 3, 1954.**Represented (sales):** Continental Television Sales.**Represented (legal):** Fletcher, Heald & Hildreth PLC.**Represented (engineering):** Silliman & Silliman.**Personnel:**

Robert R. Thomas III, President.

Al Marra, General Manager.

Mike Wilson, General & Local Sales Manager.

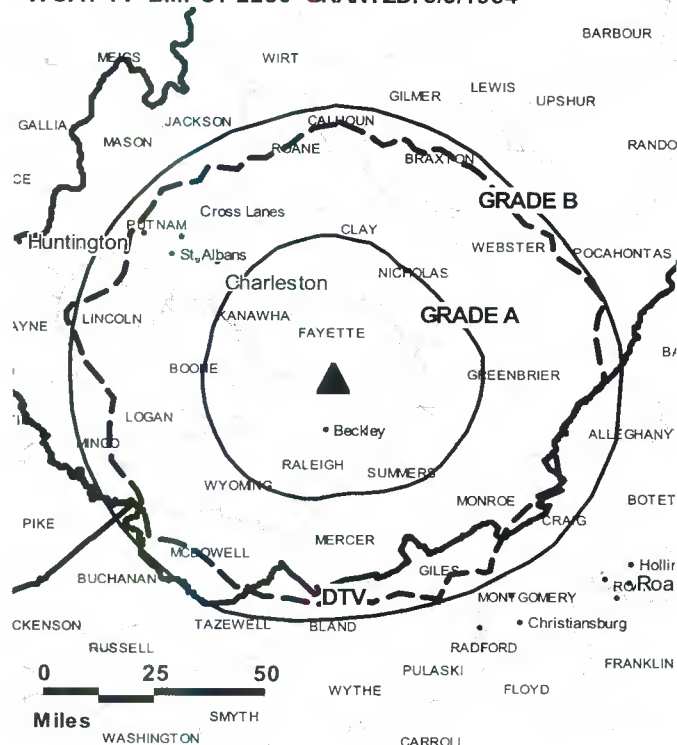
Joe Wynne, National Sales & Traffic Manager.

Beret Haney, News Director.

Jim Martin, Chief Engineer.

Andy Kahle, Promotion Manager.

Denny Large, Production Manager.

Rates: On request.**WOAY-TV BMPCT-2280 GRANTED: 8/3/1954**

© 2006 Warren Communications News

City of License: Oak Hill. **Station DMA:** Bluefield-Beckley-Oak Hill, WV. **Rank:** 149.

Circulation © 2005 Nielsen. Coverage based on Nielsen study.

GrandTotal	Cable TV Households	Non-cable TV Households	Total TV Households
Estimated Station Totals *	139,640	26,590	166,230
Average Weekly Circulation (2005)	65,603	5,857	71,460
Average Daily Circulation (2005)			31,457
Station DMA Total	Cable TV Households	Non-cable TV Households	Total TV Households
Estimated Station Totals *	110,580	21,450	132,030
Average Weekly Circulation (2005)	58,770	5,112	63,882
Average Daily Circulation (2005)			28,296
Other DMA Total	Cable TV Households	Non-cable TV Households	Total TV Households
Estimated Station Totals *	29,060	5,140	34,200
Average Weekly Circulation (2005)	6,833	745	7,578
Average Daily Circulation (2005)			3,161

*Estimated station totals are sums of the Nielsen TV and Cable TV household estimates for each county in which the station registers viewing of more than 5% as per the Nielsen Survey Methods.

WTAP-DT

Ch. 49

Network Service: NBC.

Licensee: Gray Television Licensee Inc., 1750 K St. NW, Suite 1200, Washington, DC 20005.

Studio: One Television Plaza, Parkersburg, WV 26101.

Mailing Address: One Television Plaza, Parkersburg, WV 26101.

Phone: 304-485-4588. **Fax:** 304-422-3920.

E-mail: gm@wtap.com

Web Site: <http://www.wtap.com>

Technical Facilities: Channel No. 49 (680-686 MHz). Authorized power: 47.4-kw max. visual, aural. Antenna: 633-ft above av. terrain, 440-ft. above ground, 1407-ft. above sea level.

Latitude	39°	20'	59"
Longitude	81°	33'	56"

Note: Latitude and longitude coordinates shown are based on the North American Datum of 1927 (NAD 27) as currently required by the Mass Media Bureau of the FCC.

Ownership: Gray Television Inc. (Group Owner).

Began Operation: January 15, 2004. High Definition.

Represented (legal): Wiley, Rein & Fielding.

Represented (sales): Continental Television Sales.

Personnel:

Roger Sheppard, Vice President & Station Manager.

Shane Vass, Sales Manager.

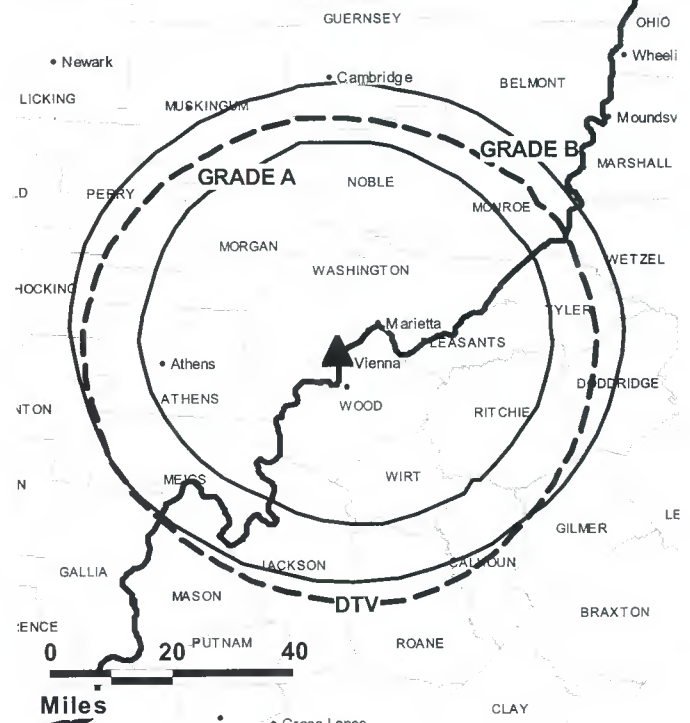
Bruce Layman, News Director.

Joe Dumas, Chief Engineer.

Judy Lung, Business Manager.

Joyce Ancrile, Program & Promotion Director.

WTAP-DT BMPCDT-20030806AAR GRANTED: 1/9/2004



© 2006 Warren Communications News

Larry White, Production Manager.

Jeff Nutter, Creative Services Manager.

Tammy Lockhart, Traffic Manager.

City of License: Parkersburg. **Station DMA:** Parkersburg, WV. **Rank:** 190.

Nielsen Data: Not available.

West Virginia — Parkersburg

WTAP-TV Ch. 15

Network Service: NBC.

Licensee: Gray Television Licensee Inc., 1750 K St. NW, Suite 1200, Washington, DC 20005.

Studio: One Television Plaza, Parkersburg, WV 26101.

Mailing Address: One Television Plaza, Parkersburg, WV 26101.

Phone: 304-485-4588. **Fax:** 304-422-3920.

E-mail: gm@wtap.com

Web Site: http://www.wtap.com

Technical Facilities: Channel No. 15 (476-482 MHz). Authorized power: 220-kw max. visual, aural. Antenna: 630-ft above av. terrain, 440-ft. above ground, 1407-ft. above sea level.

Latitude 39° 20' 59"
Longitude 81° 33' 56"

Digital Facilities: Channel No. 49 (680-686 MHz). Power: 47.4-kw max. visual, aural. Antenna: 633-ft above av. terrain, 440-ft. above ground, 1407-ft. above sea level.

Latitude 39° 20' 59"
Longitude 81° 33' 56"

FCC Digital File Number: BPCDT-19991028ADE. Granted: January 09, 2004.

Note: Latitude and longitude coordinates shown are based on the North American Datum of 1927 (NAD 27) as currently required by the Mass Media Bureau of the FCC.

News Services: NBC News Channel, CNN Newsource, AP.

Ownership: Gray Television Inc. (Group Owner).

Began Operation: October 8, 1953. Sale to present owner by Benedek Broadcasting Co. LLC approved by FCC August 29, 2002 (Television Digest, Vol. 42:14). Sale to Benedek Broadcasting Co. LLC by CMA Communications Inc. (Robert E. Richardson, et al.), approved by FCC October 3, 1979 (Vol. 19:44). Sale to CMA Communications by R. L. Drake Co. approved by FCC November 1974. Sale to Broadcasting Services Inc. by Zanesville Times-Recorder & Signal approved by FCC November 2, 1967. Sale to Zanesville Times-Recorder & Signal by Frank Baer-Howard Chernoff group approved by FCC March 30, 1955 (Vol. 11:10, 14).

Represented (legal): Wiley, Rein & Fielding.

Represented (sales): Continental Television Sales.

Personnel:

Roger Sheppard, Vice President & Station Manager.

Shane Vass, Sales Manager.

Judy Lung, Business Manager.

Bruce Layman, News Director.

Joe Dumas, Chief Engineer.

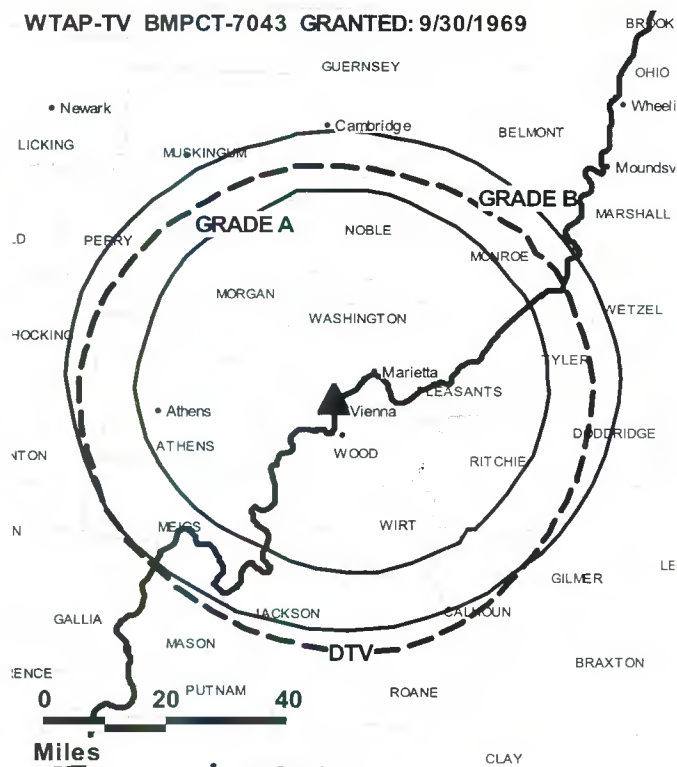
Joyce Ancrile, Program & Promotion Director.

Larry White, Production Manager.

Jeff Nutter, Creative Services Director.

Tammy Lockhart, Traffic Manager.

WTAP-TV BMPCT-7043 GRANTED: 9/30/1969



© 2006 Warren Communications News

Highest 30 Sec. Rate: \$1000.

City of License: Parkersburg. **Station DMA:** Parkersburg, WV. **Rank:** 190.

Circulation © 2005 Nielsen. Coverage based on Nielsen study.

GrandTotal	Cable TV Households	Non-cable TV Households	Total TV Households
Estimated Station Totals *	77,230	23,430	100,660
Average Weekly Circulation (2005)	50,023	8,854	58,877
Average Daily Circulation (2005)			36,650

Station DMA Total	Cable TV Households	Non-cable TV Households	Total TV Households
Estimated Station Totals *	48,870	15,920	64,790
Average Weekly Circulation (2005)	42,372	7,153	49,525
Average Daily Circulation (2005)			33,660

Other DMA Total	Cable TV Households	Non-cable TV Households	Total TV Households
Estimated Station Totals *	28,360	7,510	35,870
Average Weekly Circulation (2005)	7,651	1,701	9,352
Average Daily Circulation (2005)			2,990

*Estimated station totals are sums of the Nielsen TV and Cable TV household estimates for each county in which the station registers viewing of more than 5% as per the Nielsen Survey Methods.

WDTV
Ch. 5

Network Service: CBS.

Licensee: Withers Broadcasting Co. of West Virginia, 5 Television Dr., Box 480, Bridgeport, WV 26330.

Studio: 5 Television Dr., Bridgeport, WV 26330.

Mailing Address: Box 480, Bridgeport, WV 26330.

Phone: 304-848-5000. **Fax:** 304-842-7501.

E-mail: timdefazio@wdtv.com

Web Site: http://www.wdtv.com

Technical Facilities: Channel No. 5 (76-82 MHz). Authorized power: 100-kw visual, 20-kw aural. Antenna: 884-ft above av. terrain, 505-ft. above ground, 2165-ft. above sea level.

Latitude 39° 04' 27"
Longitude 80° 25' 28"

Transmitter: Television Park, Fisher Mountain, U.S. Rte. 19, Weston.

Digital Facilities: Channel No. 6 (82-88 MHz). Power: 10-kw visual. Antenna: 814-ft above av. terrain, 426-ft. above ground, 2066-ft. above sea level.

Latitude 39° 04' 29"
Longitude 80° 25' 28"

FCC Digital File Number: BPCDT-19991029AFO. Granted: October 09, 2003.

Note: Latitude and longitude coordinates shown are based on the North American Datum of 1927 (NAD 27) as currently required by the Mass Media Bureau of the FCC.

Satellite Earth Stations: Transmitter GE; AFC, 3.3-meter Ku-band; Scientific-Atlanta, 4.6-meter C-band; ADM, 6-meter C-band; Scientific-Atlanta, 7-meter C-band; Scientific-Atlanta, M/A-Corn, General Instrument, Chapparral, Automation Techniques receivers.

News Service: AP.

Ownership: W. Russell Withers Jr. (Group Owner).

Began Operation: June 22, 1960. Sale to present owner by Broadcasting Industries of West Virginia approved by FCC April 5, 1973. Transfer of control to William A. Meehan, Receiver, by Broadcast Industries of West Virginia approved by FCC June 30, 1971. Sale to Broadcast Industries (formerly Medallion Pictures) by J. Patrick Beacom, Thomas P. Johnson & George W. Eby approved by FCC August 24, 1966 (Television Digest, Vol. 6:34, 35).

Represented (sales): Continental Television Sales.

Represented (legal): Baraff, Koerner & Olender PC.

Personnel:

Tim DeFazio, General Manager & General Sales Manager.

Howard Spurlock, Local Sales Manager.

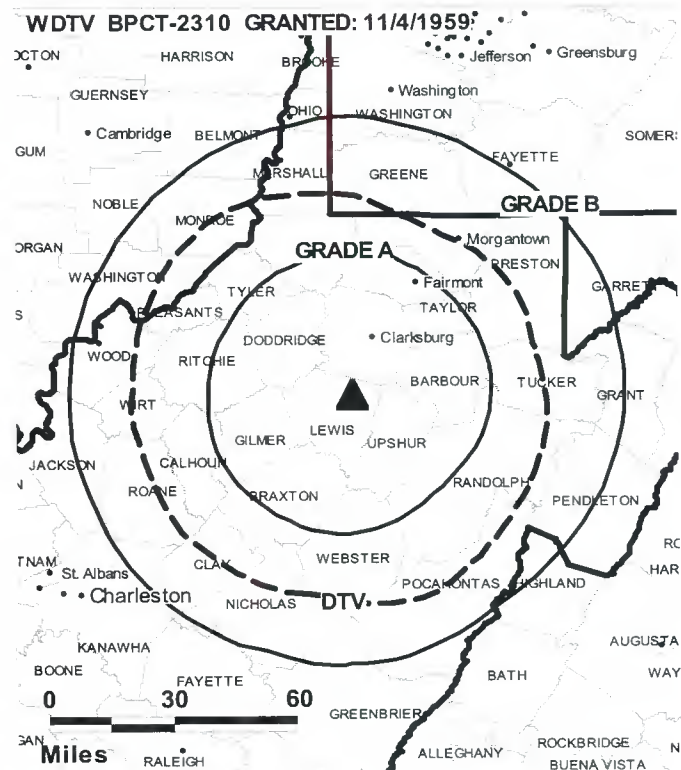
Scott Snyder, News Director.

Dave Compton, Chief Engineer.

Barbara Scott, Traffic & Business Manager.

Nathan Allen, Program Director.

Caffie Busdeker, Promotion Director.



© 2006 Warren Communications News

John Breen, Production Manager.

Highest 30 Sec. Rate: \$1000.

City of License: Weston. **Station DMA:** Clarksburg-Weston, WV. **Rank:** 165.

Circulation © 2005 Nielsen. Coverage based on Nielsen study.

GrandTotal	Cable TV Households	Non-cable TV Households	Total TV Households
Estimated Station Totals *	127,380	64,040	191,420
Average Weekly Circulation (2005)	70,598	15,745	86,343
Average Daily Circulation (2005)			41,767
Station DMA Total	Cable TV Households	Non-cable TV Households	Total TV Households
Estimated Station Totals *	71,960	37,520	109,480
Average Weekly Circulation (2005)	50,954	11,799	62,753
Average Daily Circulation (2005)			33,021
Other DMA Total	Cable TV Households	Non-cable TV Households	Total TV Households
Estimated Station Totals *	55,420	26,520	81,940
Average Weekly Circulation (2005)	19,644	3,946	23,590
Average Daily Circulation (2005)			8,746

*Estimated station totals are sums of the Nielsen TV and Cable TV household estimates for each county in which the station registers viewing of more than 5% as per the Nielsen Survey Methods.

WDTV-DT
Ch. 6

Network Service: CBS.

Licensee: Withers Broadcasting Co. of West Virginia, 5 Television Dr., Bridgeport, WV 26330.

Studio: 5 Television Dr., Bridgeport, WV 26330.

Mailing Address: 5 Television Dr., Bridgeport, WV 26330.

Phone: 304-848-5000. **Fax:** 304-842-7501.

E-mail: timdefazio@wdtv.com

Web Site: <http://www.wdtv.com>

Technical Facilities: Channel No. 6 (82-88 MHz). Authorized power: 10-kw visual.
Antenna: 814-ft above av. terrain, 426-ft. above ground, 2066-ft. above sea level.

Latitude	39°	04'	29"
Longitude	80°	25'	28"

Note: Latitude and longitude coordinates shown are based on the North American Datum of 1927 (NAD 27) as currently required by the Mass Media Bureau of the FCC.

News Services: CNN Newsource, CBS Newspath, AP.

Ownership: W. Russell Withers Jr. (Group Owner).

Represented (sales): Continental Television Sales.

Personnel:

Tim DeFazio, General Manager & General Sales Manager.

Howard Spurlock, Local Sales Manager.

Scott Snyder, News Director.

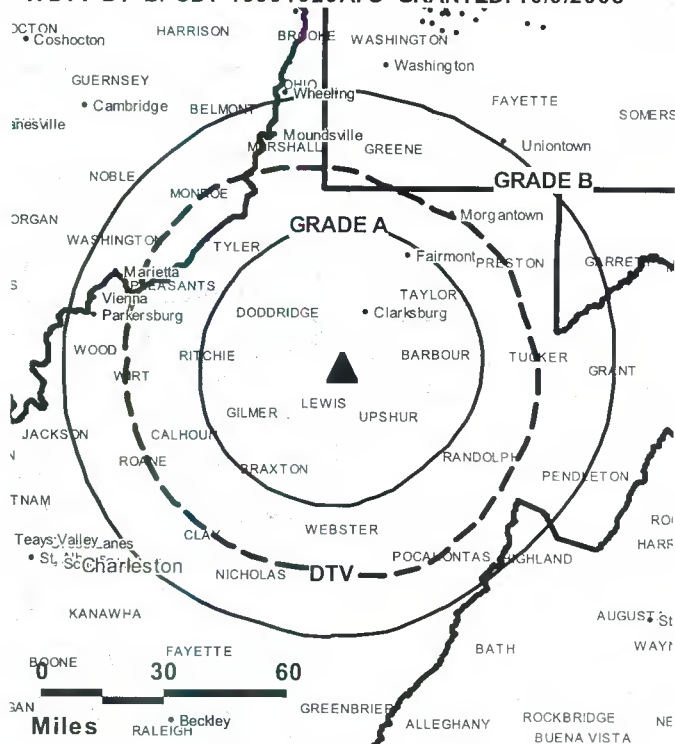
Dave Compton, Chief Engineer.

Barbara Scott, Business & Traffic Manager.

Nathan Allen, Program Director.

Caffie Busdeker, Promotion Director.

WDTV-DT BPCDT-19991029AFO GRANTED: 10/9/2003



© 2006 Warren Communications News

John Breen, Production Manager.

City of License: Weston. **Station DMA:** Clarksburg-Weston, WV. **Rank:** 165.

Nielsen Data: Not available.

WTRF-DT

Ch. 32

Network Service: CBS.

Grantee: West Virginia Media Holdings LLC, Box 11848, Charleston, WV 25339.

Studio: 96 16th St., Wheeling, WV 26003-0744.

Mailing Address: 96 16th St., Wheeling, WV 26003-0744.

Phone: 304-232-7777. **Fax:** 304-232-4975.

E-mail: wtrf@wtrf.com

Web Site: <http://www.wtrf.com>

Technical Facilities: Channel No. 32 (578-584 MHz). Authorized power: 730.9-kw max. visual. Antenna: 961-ft above av. terrain, 705-ft. above ground.

Latitude	40°	03'	41"
Longitude	80°	45'	08"

Note: Latitude and longitude coordinates shown are based on the North American Datum of 1927 (NAD 27) as currently required by the Mass Media Bureau of the FCC.

Ownership: West Virginia Media Holdings LLC (Group Owner).

Began Operation: Station operating under Special Temporary Authority at 4.5-kw max. visual; no on-air date.

Represented (sales): Petry Television Inc.

Personnel:

Roger Lyons, General Manager.

Brad Stanford, Operations Manager & Chief Engineer.

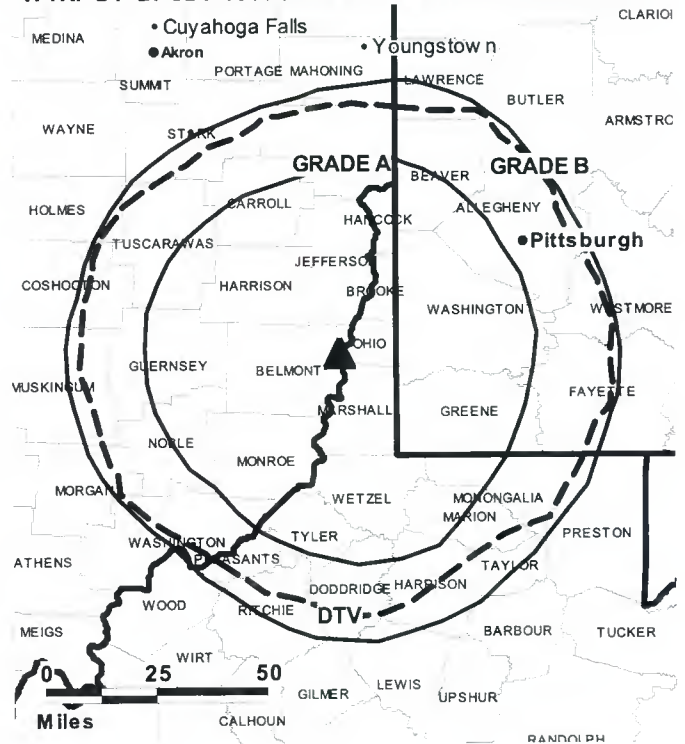
Jim Squibb, Jr., General Sales Manager.

Brenda Danehart-Gessler, News Director.

Tom Guadino, Business Manager.

M. J. Coss, Program & Traffic Manager.

WTRF-DT BPCDT-19991028ADC GRANTED: 11/5/2001



© 2006 Warren Communications News

Karen Krafton, Promotions Manager.

City of License: Wheeling. **Station DMA:** Wheeling, WV-Steubenville, OH. **Rank:** 154.

Nielsen Data: Not available.

West Virginia — Wheeling

WTRF-TV

Ch. 7

Network Service: CBS.

Licensee: West Virginia Media Holdings LLC, Box 11848, Charleston, WV 25339.

Studio: 96 16th St., Wheeling, WV 26003.

Mailing Address: 96 16th St., Wheeling, WV 26003.

Phone: 304-232-7777. **Fax:** 304-232-4975.

E-mail: wtrf@wtrf.com

Web Site: http://www.wtrf.com

Technical Facilities: Channel No. 7 (174-180 MHz). Authorized power: 316-kw visual, 30.9-kw aural. Antenna: 962-ft above av. terrain, 740-ft. above ground, 2025-ft. above sea level.

Latitude 40° 03' 41"
Longitude 80° 45' 08"

Transmitter: RD 1, Kirkwood Heights, Bridgeport, OH.

Digital Facilities: Channel No. 32 (578-584 MHz). Power: 730.9-kw max. visual. Antenna: 961-ft above av. terrain, 705-ft. above ground.

Latitude 40° 03' 41"
Longitude 80° 45' 08"

FCC Digital File Number: BPCDT-19991028ADC. Granted: November 05, 2001.

Note: Latitude and longitude coordinates shown are based on the North American Datum of 1927 (NAD 27) as currently required by the Mass Media Bureau of the FCC.

Satellite Earth Stations: Transmitter RCA; M/A-Com, Ku-band; Chapparral, KC-band; Uniden, 3.5-meter; Scientific-Atlanta, 7-meter C-band; Microdyne, 7-meter C-band; Uniden, Scientific-Atlanta, Microdyne, M/A-Com, Chapparral receivers.

News Service: AP.

Ownership: West Virginia Media Holdings LLC (Group Owner).

Began Operation: October 24, 1953. Sale to present owner by Benedek Broadcasting Co. LLC approved by FCC March 12, 2002 (Television Digest, Vol. 42:14). Transfer of control to Benedek Broadcasting Co. LLC from Brissette Broadcasting approved by FCC May 22, 1996 (Vol. 35:37, 52). Sale to Brissette Broadcasting Corp. by Adams Communications approved by FCC December 24, 1991. Sale to Adams Communications by Wesray Corp. approved by FCC December 23, 1987. Sale to Wesray Corp. by Forward Communications approved by FCC August 16, 1984. Transfer of control to Forward Communications from Albert V. Dix family approved by FCC February 28, 1969. Forward assumed control April 8, 1969. Previously, Dix family increased holdings from 30% to 90% by stock purchases from Wheeling Intelligencer and News Register (30%) and Thomas Bloch family & estate after FCC approved transfer of control December 17, 1958 (Vol. 14:46, 48, 52).

Represented (sales): Petry Television Inc.

Represented (legal): Wiley, Rein & Fielding.

Personnel:

Roger Lyon, General Manager.

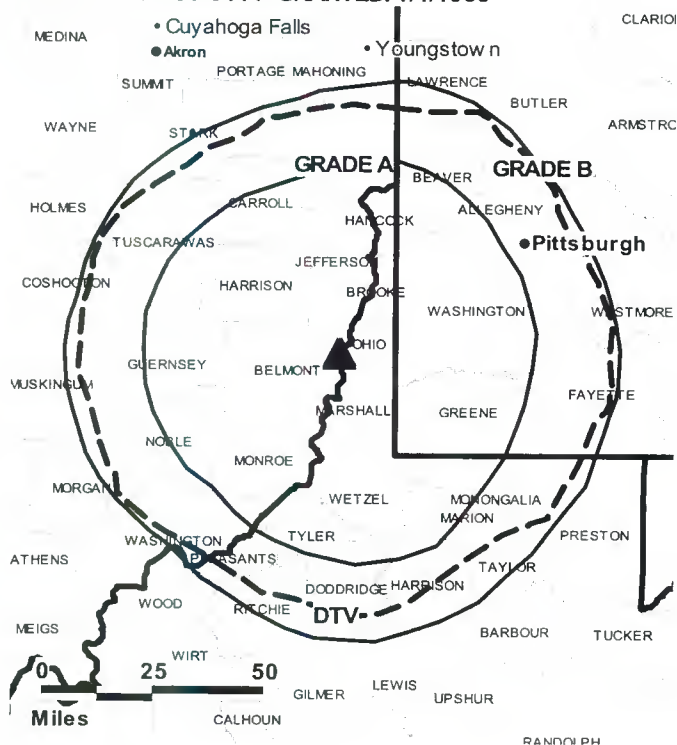
Brad Stanford, Chief Engineer & Operations Manager.

Jim Squibb Jr., General Sales Manager.

Brenda Danehart-Gessler, News Director.

Tom Guadino, Business Manager.

WTRF-TV BPCT-3111 GRANTED: 1/4/1963



© 2006 Warren Communications News

M. J. Coss, Program & Traffic Manager.

Karen Kafton, Promotions Manager.

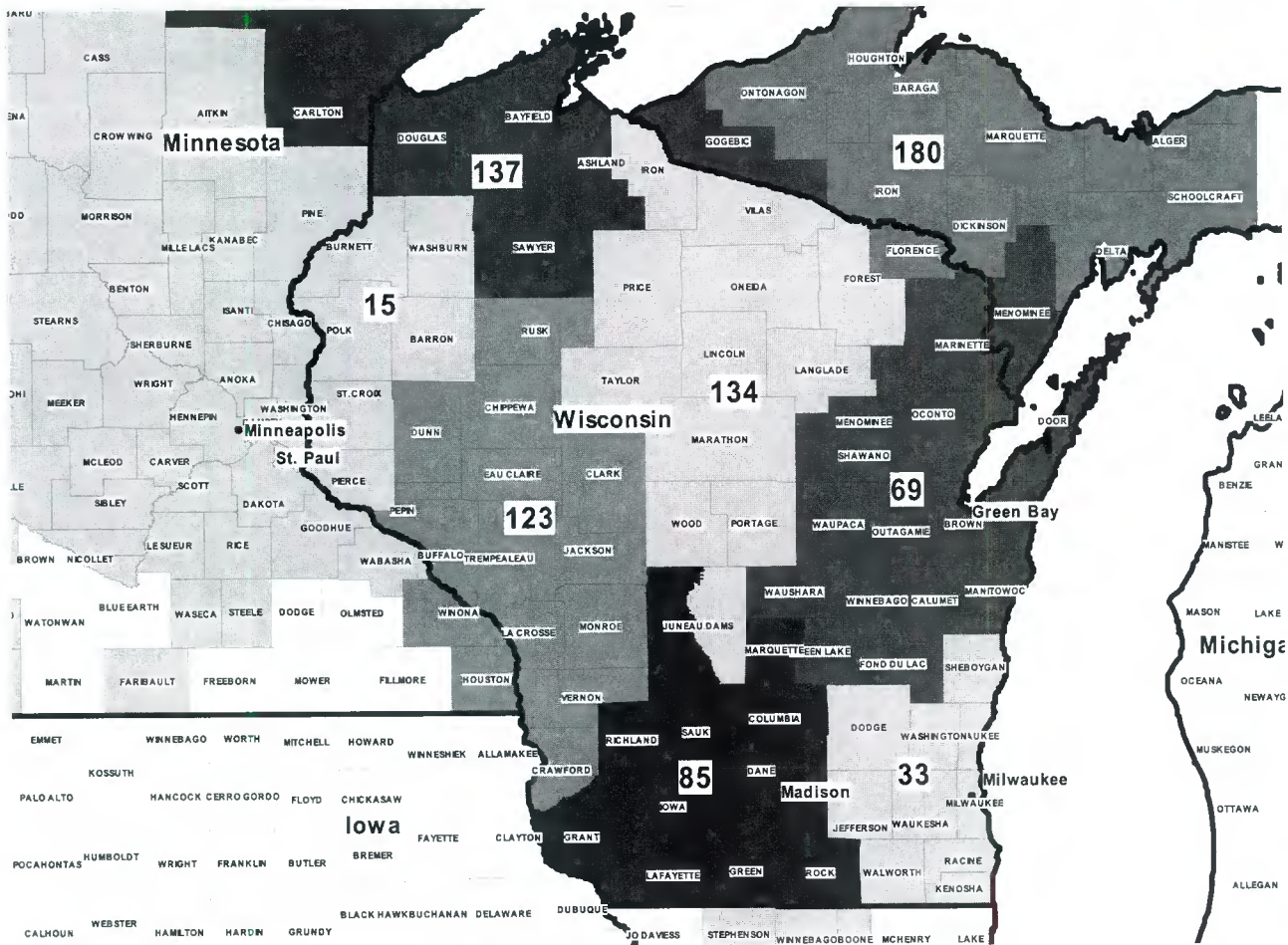
Highest 30 Sec. Rate: \$600.

City of License: Wheeling. **Station DMA:** Wheeling, WV-Steubenville, OH. **Rank:** 154.

Circulation © 2005 Nielsen. Coverage based on Nielsen study.

GrandTotal	Cable TV Households	Non-cable TV Households	Total TV Households
Estimated Station Totals *	188,150	74,260	262,410
Average Weekly Circulation (2005)	91,745	20,933	112,678
Average Daily Circulation (2005)			56,199
Station DMA Total	Cable TV Households	Non-cable TV Households	Total TV Households
Estimated Station Totals *	108,870	35,460	144,330
Average Weekly Circulation (2005)	70,931	16,384	87,315
Average Daily Circulation (2005)			48,943
Other DMA Total	Cable TV Households	Non-cable TV Households	Total TV Households
Estimated Station Totals *	79,280	38,800	118,080
Average Weekly Circulation (2005)	20,814	4,549	25,363
Average Daily Circulation (2005)			7,256

*Estimated station totals are sums of the Nielsen TV and Cable TV household estimates for each county in which the station registers viewing of more than 5% as per the Nielsen Survey Methods.



© 2006 Warren Communications News

MARKET	NIelsen DMA TV HOUSEHOLDS	RANK	MARKET AREA COMMERCIAL STATIONS
Minneapolis-St. Paul, MN	1,652,940	15	KARE (11); KARE-DT (35); KCCO-DT (24); KCCO-TV (7); KCCW-DT (20); KCCW-TV (12); KFTC (26); KMSP-DT (26); KMSP-TV (9); KMWB (23); KMWB-DT (22); KPXM (41); KPXM-DT (40); KRWF (43); KRWF-DT (27); KSAX (42); KSAX-DT (36); KSTC-DT (44); KSTC-TV (45); KSTP-DT (50); KSTP-TV (5); WCCO-DT (32); WCCO-TV (4); WFTC (29); WFTC-DT (21)
Milwaukee, WI	880,390	33	WCGV-DT (25); WCGV-TV (24); WDJT-DT (46); WDJT-TV (58); WISN-DT (34); WISN-TV (12); WITI (6); WITI-DT (33); WJJA (49); WPXE (55); WPXE-DT (40); WTMJ-DT (28); WTMJ-TV (4); WVCY-DT (22); WVCY-TV (30); WVTM (18); WVTM-DT (61); WWRS-DT (43); WWRS-TV (52)
Green Bay-Appleton, WI	432,810	69	WACY (32); WACY-DT (59); WBAY-DT (23); WBAY-TV (2); WFRV-DT (39); WFRV-TV (5); WGBA (26); WGBA-DT (41); WIWB (14); WIWB-DT (21); WLUK-DT (51); WLUK-TV (11); WWAZ-DT (44); WWAZ-TV (68)
Madison, WI	365,550	85	WBUW (57); WBUW-DT (32); WISC-DT (50); WISC-TV (3); WKOW-DT (26); WKOW-TV (27); WMSN-DT (11); WMSN-TV (47); WMTV (15); WMTV-DT (19)
La Crosse-Eau Claire, WI	224,090	123	WEAU-DT (39); WEAU-TV (13); WEUX (48); WKBT (8); WKBT-DT (41); WLAX (25); WLAX-DT (17); WQOW (18); WQOW-DT (15); WXOW-DT (14); WXOW-TV (19)
Wausau-Rhinelander, WI	182,620	134	WAOW-DT (29); WAOW-TV (9); WBIJ (4); WFXS (55); WJFW-DT (16); WJFW-TV (12); WSAW-DT (40); WSAW-TV (7); WTPX-DT (46); WYOW (34); WYOW-DT (28)
Duluth, MN-Superior, WI	168,650	137	KBJR-DT (19); KBJR-TV (6); KDLH (3); KDLH-DT (33); KQDS-DT (17); KQDS-TV (21); KRIL (11); WDIO-DT (43); WDIO-TV (10); WIRT (13); WIRT-DT (36)
Marquette, MI	89,160	180	WBKP (5); WBUP (10); WDHS (8); WDHS-DT (22); WJMN-DT (48); WJMN-TV (3); WLUC-DT (35); WLUC-TV (6); WMQF (19)

Wisconsin **Digital** Station Totals as of October 1, 2005

	VHF	UHF	TOTAL
Commercial Television	1	31	32
Educational Television	1	7	8
	2	38	40

Wisconsin **Analog** Station Totals as of October 1, 2005

	VHF	UHF	TOTAL
Commercial Television	14	21	35
Educational Television	1	7	8
	15	28	43

WTPX-DT

Ch. 46

Network Service: PAX.

Licensee: Paxson Wausau License Inc., 601 Clearwater Park Rd., West Palm Beach, FL 33401.

Mailing Address: 601 Clearwater Park Rd., West Palm Beach, FL 33401.

Phone: 561-682-4131. **Fax:** 561-659-4754.

Web Site: <http://www.pax.tv>

Technical Facilities: Channel No. 46 (662-668 MHz). Authorized power: 50-kw max. visual. Antenna: 919-ft above av. terrain, 858-ft. above ground, 2323-ft. above sea level.

Latitude	45°	03'	33"
Longitude	89°	26'	10"

Note: Latitude and longitude coordinates shown are based on the North American Datum of 1927 (NAD 27) as currently required by the Mass Media Bureau of the FCC.

Ownership: Paxson Communications Corp. (Group Owner).

Began Operation: November 15, 2001. Converted analog CP to digital operation, FCC approved switch October 4, 2001.

City of License: Antigo. **Station DMA:** Wausau-Rhineland, WI. **Rank:** 134.

Nielsen Data: Not available.

WTPX-DT BPCDT-20010223ABE GRANTED: 10/4/2001



© 2006 Warren Communications News

WACY **Ch. 32**

Network Service: UPN.

Licensee: Ace TV Inc., 1391 North Rd., Green Bay, WI 54313.

Studio: 1391 North Rd., Green Bay, WI 54313.

Mailing Address: Box 12328, Green Bay, WI 54307.

Phone: 920-490-0320; 920-733-3232. **Fax:** 920-494-9550.

E-mail: tatkinson@upn32.com

Web Site: http://www.upn32.com

Technical Facilities: Channel No. 32 (578-584 MHz). Authorized power: 1050-kw max. visual, 107-kw aural. Antenna: 1115-ft above av. terrain, 935-ft. above ground, 1926-ft. above sea level.

Latitude 44° 21' 30"
Longitude 87° 58' 48"

Holds CP for change to 5000-kw max. visual; BMPCT-990831LD.

Transmitter: 3329 Shirley Rd., Glenmore, Brown County.

Digital Facilities: Channel No. 59 (740-746 MHz). Power: 1000-kw max. visual. Antenna: 1054-ft above av. terrain, 869-ft. above ground, 990-ft. above sea level.

Latitude 44° 21' 30"
Longitude 87° 58' 48"

FCC Digital File Number: BPCDT-19990902AAF. Granted: January 16, 2001.

Note: Latitude and longitude coordinates shown are based on the North American Datum of 1927 (NAD 27) as currently required by the Mass Media Bureau of the FCC.

Multichannel TV Sound: Stereo only.

Satellite Earth Stations: Transmitter RCA; Fiberdome, 4-meter C-band; Vertex, 4.6-meter Ku-band; DH Satellite, 5-meter; Comtech, 5-meter; M/A-Corn, Agile Omni receivers.

LMA: Local marketing agreement with WGBA (N), Green Bay.

Ownership: Ace TV Inc. (Group Owner).

Began Operation: January 15, 1984. Transfer of control to Appleton Midwestern TV Ltd. approved by FCC April 9, 1985. Assignment to Richard D. Ellenburg, Trustee by Appleton Midwestern TV Ltd. approved by FCC November 18, 1991. Sale to present owner by Richard De. Ellenburg, Trustee approved by FCC August 3, 1992. Left air August 1993. Resumed operation June 3, 1994. Shirley Martin assumed control of ACE after death of Carl J. Martin in 2000.

Represented (sales): Continental Television Sales.

Represented (legal): Shaw Pittman.

Personnel:

Lloyd Witte, General Manager.

Mark Cramer, Station Manager & Chief Engineer.

Tanya Atkinson, Local Sales Manager.

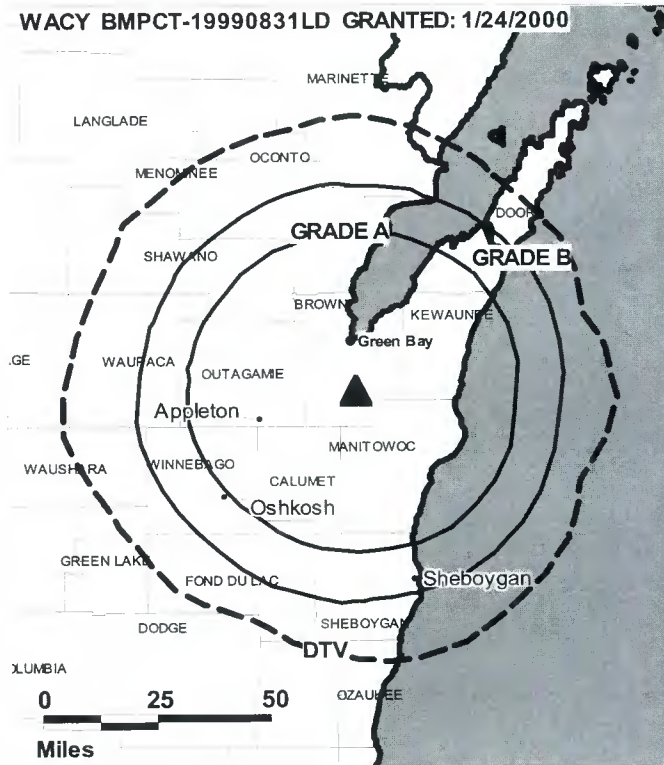
Gary Kroultz, Business Manager.

Debbie Reardon, Promotion Director.

Robert Bell, Program Director.

Eric Berger, Production Manager.

WACY BMPCT-19990831LD GRANTED: 1/24/2000



© 2006 Warren Communications News

Patty Gamboa, Traffic Manager.

Rates: On request.

City of License: Appleton. **Station DMA:** Green Bay-Appleton, WI. **Rank:** 69.

Circulation © 2005 Nielsen. Coverage based on Nielsen study.

GrandTotal	Cable TV Households	Non-cable TV Households	Total TV Households
Estimated Station Totals *	241,600	203,110	444,710
Average Weekly Circulation (2005)	50,718	59,334	110,052
Average Daily Circulation (2005)			31,526
Station DMA Total	Cable TV Households	Non-cable TV Households	Total TV Households
Estimated Station Totals *	241,600	185,090	426,690
Average Weekly Circulation (2005)	50,718	58,223	108,941
Average Daily Circulation (2005)			31,417
Other DMA Total	Cable TV Households	Non-cable TV Households	Total TV Households
Estimated Station Totals *	0	18,020	18,020
Average Weekly Circulation (2005)	0	1,111	1,111
Average Daily Circulation (2005)			109

*Estimated station totals are sums of the Nielsen TV and Cable TV household estimates for each county in which the station registers viewing of more than 5% as per the Nielsen Survey Methods.

WACY-DT

Ch. 59

Network Service: UPN.

Licensee: Ace TV Inc., 417 S. Adams St., Green Bay, WI 54301.

Studio: 1391 North Rd., Green Bay., WI 54311.

Mailing Address: Green Bay, WI 54307.

Phone: 920-490-0320. **Fax:** 920-494-9550.

E-mail: pjennings@upn32.com

Web Site: <http://www.upn32.com>

Technical Facilities: Channel No. 59 (740-746 MHz). Authorized power: 1000-kw max. visual. Antenna: 1054-ft above av. terrain, 869-ft. above ground, 990-ft. above sea level.

Latitude	44°	21'	30"
Longitude	87°	58'	48"

Requests modification of CP for change to 50-kw max. visual, 1054-ft above av. terrain, 869-ft. above ground, 1859-ft. above sea level; BMPCDT-20050428AAZ.

Note: Latitude and longitude coordinates shown are based on the North American Datum of 1927 (NAD 27) as currently required by the Mass Media Bureau of the FCC.

Ownership: Ace TV Inc. (Group Owner).

Began Operation: May 1, 2002.

Represented (sales): Continental Television Sales.

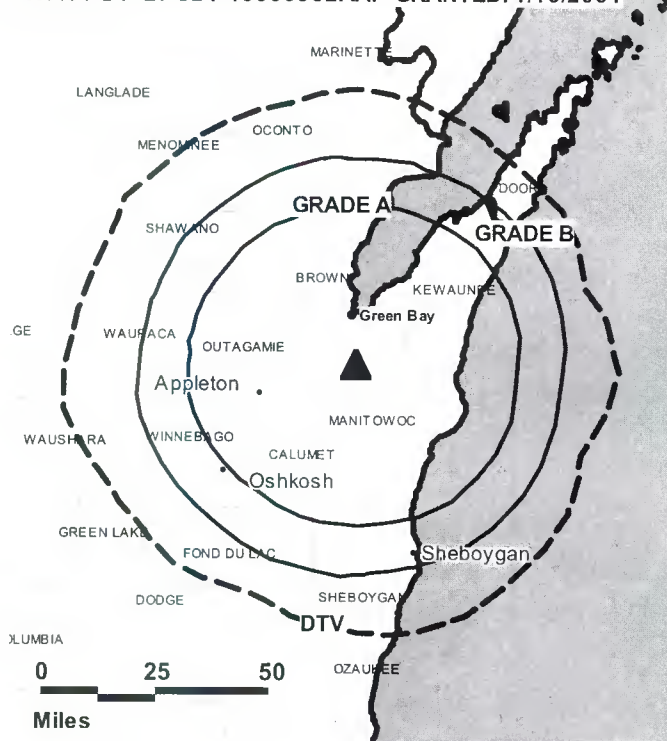
Personnel:

Robb Bell, General Manager.

Phil Jennings, Local Sales Manager.

Patty Gamboa, Traffic Manager.

WACY-DT BPCDT-19990902AAF GRANTED: 1/16/2001



© 2006 Warren Communications News

City of License: Appleton. **Station DMA:** Green Bay-Appleton, WI. **Rank:** 69.

Nielsen Data: Not available.

WEUX

Ch. 48

(Satellite of WLAX, La Crosse)

Network Service: FOX.

Licensee: Grant Media LLC, 915 Middle River Dr., Suite 409, Fort Lauderdale, FL 33304-3561.

Studio: 800 Wisconsin St., Building 2, Suite 101, Box 60, Eau Claire, WI 54701.

Mailing Address: Box 259, La Crosse, WI 54603.

Phone: 715-831-2548. **Fax:** 715-831-2550.

E-mail: programming@fox25fox48.com

Web Site: http://www.fox25fox48.com

Technical Facilities: Channel No. 48 (674-680 MHz). Authorized power: 1510-kw max. visual. Antenna: 699-ft above av. terrain, 472-ft. above ground, 1746-ft. above sea level.

Latitude 44° 57' 24"
Longitude 91° 40' 03"

Transmitter: E. 9772 780th Ave., Dunn County, Colfax.

Digital Facilities: Channel No. 49 (680-686 MHz). Power: 1000-kw max. visual. Antenna: 666-ft above av. terrain, 407-ft. above ground, 1670-ft. above sea level.

Latitude 44° 57' 24"
Longitude 91° 40' 03"

FCC Digital File Number: BPCDT-19991027ACD. Granted: May 14, 2001.

Note: Latitude and longitude coordinates shown are based on the North American Datum of 1927 (NAD 27) as currently required by the Mass Media Bureau of the FCC.

Ownership: Grant Broadcasting Stations (Group Owner).

Began Operation: March 8, 1993. Sale to present owner by Donald E. Clark approved by FCC December 15, 1995.

Represented (legal): Wilkinson Barker Knauer LLP.

Personnel:

Milt Grant, General Manager.

Jeff Armstrong, Station & General Sales Manager.

Clay Koenig, Local & Regional Sales Manager.

Mark Burg, Chief Engineer.

Bill Wiesjahn, Business Manager.

Barb Quillan, Program Director.

Pat Stiphout, Promotion Director.

Eric Barczak, Traffic Manager.

Highest 30 Sec. Rate: \$2000.

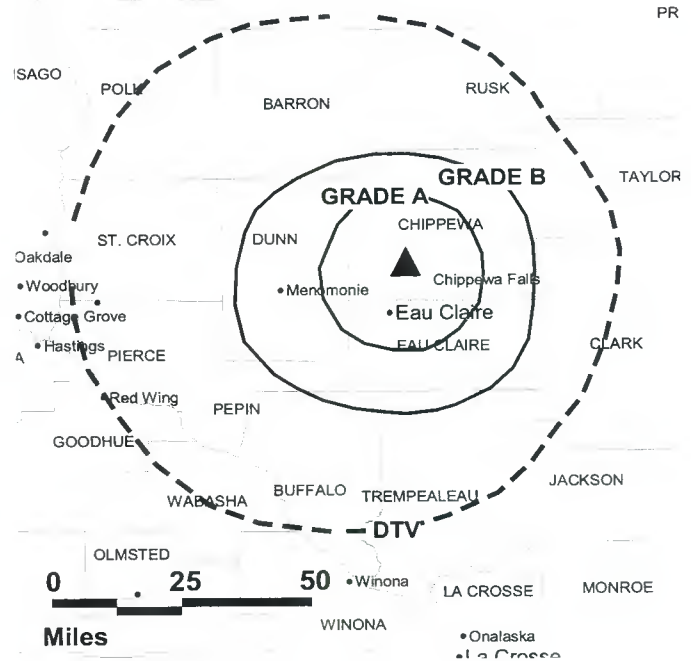
City of License: Chippewa Falls. **Station DMA:** La Crosse-Eau Claire, WI. **Rank:** 123.

WEUX BMPCT-931012KF GRANTED: 10/26/93

BURNETT

WASHBURN

SAWYER



© 2006 Warren Communications News

Circulation © 2005 Nielsen. Coverage based on Nielsen study.

GrandTotal	Cable TV Households	Non-cable TV Households	Total TV Households
Estimated Station Totals *	89,430	73,570	163,000
Average Weekly Circulation (2005)	33,689	17,000	50,689
Average Daily Circulation (2005)			16,250
Station DMA Total	Cable TV Households	Non-cable TV Households	Total TV Households
Estimated Station Totals *	62,430	55,910	118,340
Average Weekly Circulation (2005)	26,324	14,550	40,874
Average Daily Circulation (2005)			13,647
Other DMA Total	Cable TV Households	Non-cable TV Households	Total TV Households
Estimated Station Totals *	27,000	17,660	44,660
Average Weekly Circulation (2005)	7,365	2,450	9,815
Average Daily Circulation (2005)			2,603

*Estimated station totals are sums of the Nielsen TV and Cable TV household estimates for each county in which the station registers viewing of more than 5% as per the Nielsen Survey Methods.

WBIJ

Ch. 4

Network Service: IND.

Grantee: Selenka Communications LLC, 4529 Hickory Heights, Oshkosh, WI 54904.

Studio: 4529 Hickory Heights, Oshkosh, WI 54904.

Mailing Address: 4529 Hickory Heights, Oshkosh, WI 54904.

Phone: 920-589-2511.

Technical Facilities: Channel No. 4 (66-72 MHz). Authorized power: 4.3-kw visual.
Antenna: 390-ft above av. terrain, 240-ft. above ground, 2039-ft. above sea level.

Latitude	45°	34'	23"
Longitude	88°	52'	57"

Transmitter: Section 29, Town 36 N, Range 13 E.

Note: Latitude and longitude coordinates shown are based on the North American Datum of 1927 (NAD 27) as currently required by the Mass Media Bureau of the FCC.

Ownership: Dennis R. Selenka (Group Owner).

Began Operation: June 21, 2003. Sale pending to Quincy Broadcasting Co. (Television Digest, Vol. 41:23).

Represented (legal): Rosenman & Colin LLP.

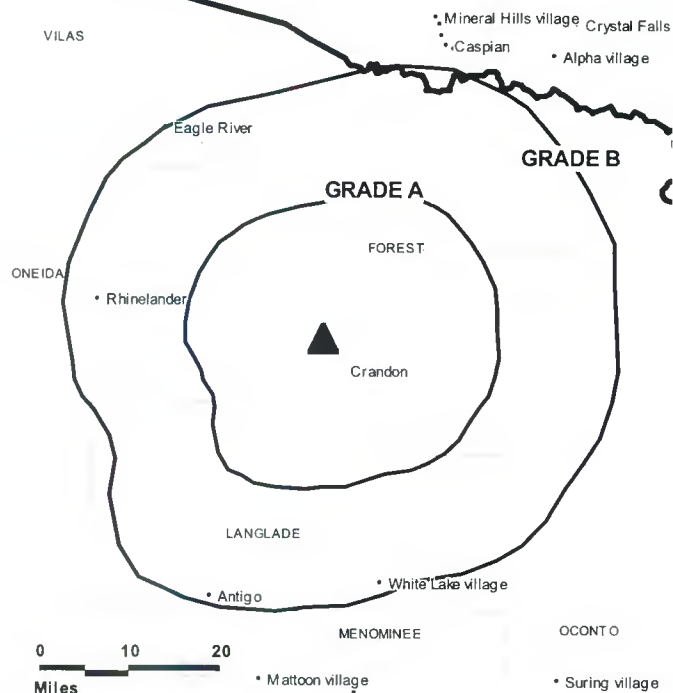
Personnel:

Dennis Selenka, General Manager.

City of License: Crandon. **Station DMA:** Wausau-Rhineland, WI. **Rank:** 134.

Nielsen Data: Not available.

WBIJ BLCT-20030812AAQ GRANTED: 7/7/2004



WYOW

Ch. 34

(Satellite of **WAOW-TV, Wausau**)

Network Service: ABC.

Licensee: WAOW-WYOW Television Inc., Box 909, Quincy, IL 62306.

Studio: 4941 Hwy. 70 W, Eagle River, WI 54521.

Mailing Address: Box 2705, Eagle River, WI 54521.

Phone: 715-477-2020. **Fax:** 715-477-2438.

E-mail: cbaker@waow.com

Web Site: http://www.wyowtv34.com

Technical Facilities: Channel No. 34 (590-596 MHz). Authorized power: 2400-kw max. visual. Antenna: 505-ft above av. terrain, 459-ft. above ground, 2139-ft. above sea level.

Latitude	45°	46'	30"
Longitude	89°	14'	55"

Digital Facilities: Channel No. 28 (554-560 MHz). Power: 70-kw max. visual, aural. Antenna: 472-ft above av. terrain, 426-ft. above ground, 2106-ft. above sea level.

Latitude	45°	46'	30"
Longitude	89°	14'	55"

Note: Latitude and longitude coordinates shown are based on the North American Datum of 1927 (NAD 27) as currently required by the Mass Media Bureau of the FCC.

Ownership: Quincy Broadcasting Co. (Group Owner).

Began Operation: December 22, 1996.

Represented (legal): Rosenman & Colin LLP.

Personnel:

Laurin Jorstad, General Manager.

Carol Kellum, General Sales Manager.

Randy Winter, News Director.

Russ Crass, Chief Engineer.

Sharon Ortel, Program Director.

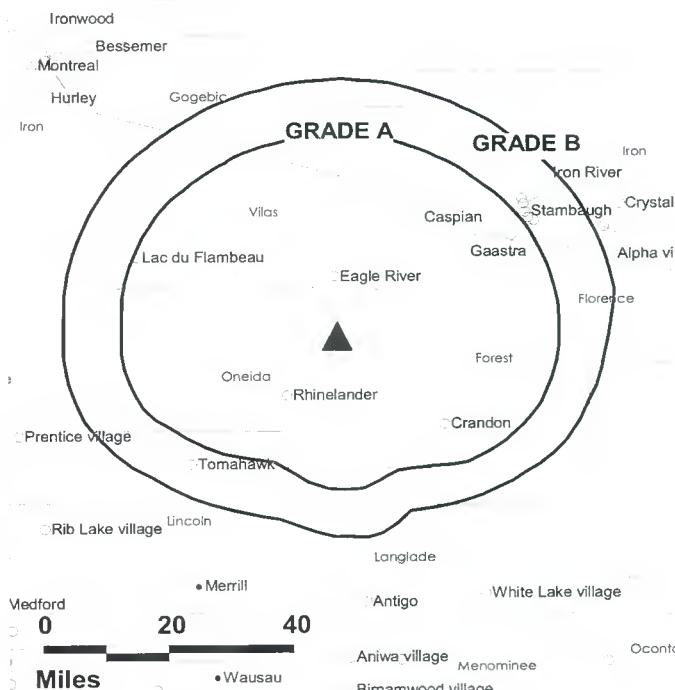
Mark Oliver, Promotion Director.

Tracy Mueller, Traffic Manager.

Highest 30 Sec. Rate: \$3300.

City of License: Eagle River. **Station DMA:** Wausau-Rhineland, WI. **Rank:** 134.

WYOW BPCT-990427KG GRANTED: 4/7/00



Circulation © 2005 Nielsen. Coverage based on Nielsen study.

GrandTotal	Cable TV Households	Non-cable TV Households	Total TV Households
Estimated Station Totals *	24,480	17,200	41,680
Average Weekly Circulation (2005)	8,482	3,372	11,854
Average Daily Circulation (2005)			5,202

Station DMA Total	Cable TV Households	Non-cable TV Households	Total TV Households
Estimated Station Totals *	17,380	15,300	32,680
Average Weekly Circulation (2005)	7,689	3,248	10,937
Average Daily Circulation (2005)			4,984

Other DMA Total	Cable TV Households	Non-cable TV Households	Total TV Households
Estimated Station Totals *	7,100	1,900	9,000
Average Weekly Circulation (2005)	793	124	917
Average Daily Circulation (2005)			218

*Estimated station totals are sums of the Nielsen TV and Cable TV household estimates for each county in which the station registers viewing of more than 5% as per the Nielsen Survey Methods.

WYOW-DT

Ch. 28

Network Service: ABC.

Grantee: WAOW-WYOW Television Inc., Box 909, Quincy, IL 62306.

Studio: 4971 Hwy. 70 W, Eagle River, WI 54521.

Mailing Address: Box 2705, Eagle River, WI 54521.

Phone: 715-477-2020. **Fax:** 715-477-2438.

E-mail: cbaker@waow.com

Web Site: <http://www.wyowtv34.com>

Technical Facilities: Channel No. 28 (554-560 MHz). Authorized power: 70-kw max. visual, aural. Antenna: 472-ft above av. terrain, 426-ft. above ground, 2106-ft. above sea level.

Latitude	45°	46'	30"
Longitude	89°	14'	55"

Note: Latitude and longitude coordinates shown are based on the North American Datum of 1927 (NAD 27) as currently required by the Mass Media Bureau of the FCC.

Ownership: Quincy Broadcasting Co. (Group Owner).

Began Operation: Station operating under Special Temporary Authority at 70-kw max. visual; no on-air date

Personnel:

Laurin Jorstad, President & General Manager.

Carol Kellum, General Sales Manager.

Randy Winter, News Director.

Russ Crass, Chief Engineer.

Sharon Ortel, Program Director.

Mark Oliver, Promotion Director.

Tracy Mueller, Traffic Manager.

City of License: Eagle River. **Station DMA:** Wausau-Rhineland, WI. **Rank:** 134.

Nielsen Data: Not available.

WEAU-DT
Ch. 39

Network Service: NBC.

Grantee: Gray Television Licensee Inc., 1750 K St. NW, Suite 1200, Washington, DC 20005.

Studio: 1907 S. Hastings Way, Eau Claire, WI 54701.

Mailing Address: Box 47, Eau Claire, WI 54702-0047.

Phone: 715-835-1313; 715-832-3474. **Fax:** 715-832-0246.

E-mail: weau@weau.com

Web Site: <http://www.weau.com>

Technical Facilities: Channel No. 39 (320-626 MHz). Authorized power: 982-kw max. visual, aural. Antenna: 1920-ft above av. terrain, 1863-ft. above ground, 2959-ft. above sea level.

Latitude	44°	39'	50"
Longitude	90°	57'	41"

Note: Latitude and longitude coordinates shown are based on the North American Datum of 1927 (NAD 27) as currently required by the Mass Media Bureau of the FCC.

Ownership: Gray Television Inc. (Group Owner).

Began Operation: Station operating under Special Temporary Authority at 500-kw max. visual; no on-air date.

Represented (sales): Continental Television Sales.

Represented (sales): TeleRep Inc.

Represented (legal): Wiley, Rein & Fielding.

Personnel:

Charlie Peterson, President & General Manager.

Emily Edwards, Operations, Program & Promotions Director.

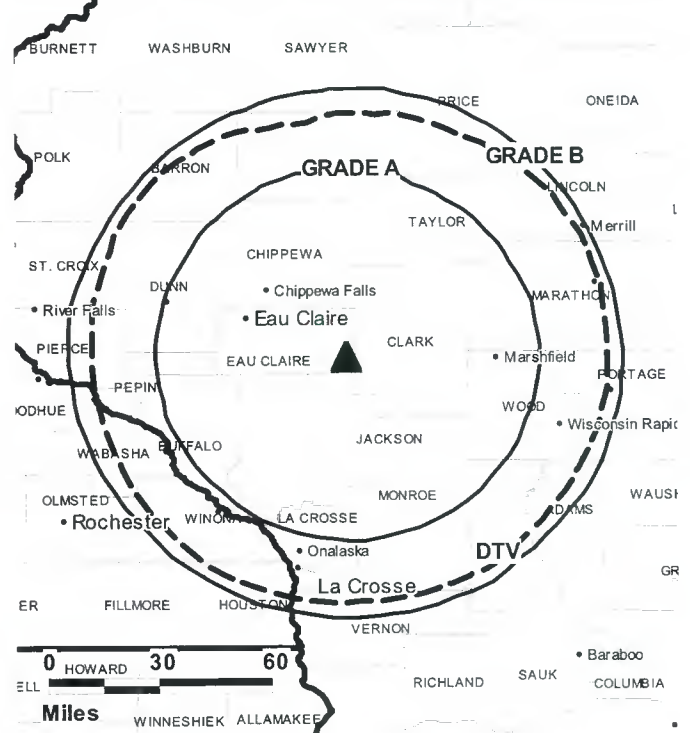
Steve Lavin, General & Local Sales Manager.

John Hoffland, News Director.

Ron Wiedemeier, Chief Engineer.

Barb Renbarger, Business Manager.

WEAU-DT BMPCDT-20040930BZQ GRANTED: 10/28/2004



© 2006 Warren Communications News

Deanne Brott, Traffic Manager.

Jolene Jensen, Community Affairs Director.

Highest 30 Sec. Rate: \$ON RQUEST.

City of License: Eau Claire. **Station DMA:** La Crosse-Eau Claire, WI. **Rank:** 123.

Nielsen Data: Not available.

WEAU-TV**Ch. 13****Network Service:** NBC.**Licensee:** Gray Television Licensee Inc., 1750 K St. NW, Suite 1200, Washington, DC 20005.**Studio:** 1907 S. Hastings Way, Eau Claire, WI 54701.**Mailing Address:** Box 47, Eau Claire, WI 54702-0047.**Phone:** 715-835-1313; 715-832-3474. **Fax:** 715-832-0246.**E-mail:** weau@weau.com**Web Site:** http://www.weau.com**Technical Facilities:** Channel No. 13 (210-216 MHz). Authorized power: 316-kw visual, 31.6-kw aural. Antenna: 1991-ft above av. terrain, 1856-ft. above ground, 3031-ft. above sea level.

Latitude	44°	39'	50"
Longitude	90°	57'	40"

Transmitter: N of Fairchild on County Rd. H.**Digital Facilities:** Channel No. 39 (320-626 MHz). Power: 982-kw max. visual, aural. Antenna: 1920-ft above av. terrain, 1863-ft. above ground, 2959-ft. above sea level.

Latitude	44°	39'	50"
Longitude	90°	57'	41"

FCC Digital File Number: BMPCDT-20010110AAZ. Granted: October 28, 2004.**Note:** Latitude and longitude coordinates shown are based on the North American Datum of 1927 (NAD 27) as currently required by the Mass Media Bureau of the FCC.**Multichannel TV Sound:** Stereo only.**Satellite Earth Stations:** Transmitter RCA; United Satellite Systems, 5-meter C-band; Harris, 6-meter Ku-band; Wegener, Microdyne, Harris, DX Antenna receivers.**News Services:** NBC News Channel, AP.**Ownership:** Gray Television Inc. (Group Owner).

Began Operation: December 17, 1953. Station sold to Cosmos Broadcasting Corp. by Busse Broadcasting Corp. Cosmos then swapped station for Gray Communications Systems WALB-TV, Albany, GA. Deal approved by FCC July 30, 1998 (Television Digest: 38:3, 8). Transfer of control within Busse Broadcasting Corp. to Mikael Salovaara & Alfred C. Eckert III from Lawrence A. Busse in reorganization approved by FCC May 2, 1995. Sale to Richard Benedek by Busse Broadcasting approved by FCC April 6, 1990 (Vol. 30:13), but never consummated. Sale to Busse Broadcasting by Gillett Broadcasting approved by FCC July 31, 1987. Sale to Gillett Broadcasting by Post Corp. approved by FCC June 19, 1984. Sale to Post Corp. by Morgan Murphy interest approved by FCC May 16, 1962 (Vol. 2:4, 21).

Represented (sales): Continental Television Sales.**Represented (legal):** Wiley, Rein & Fielding.**Represented (sales):** TeleRep Inc.**Personnel:**

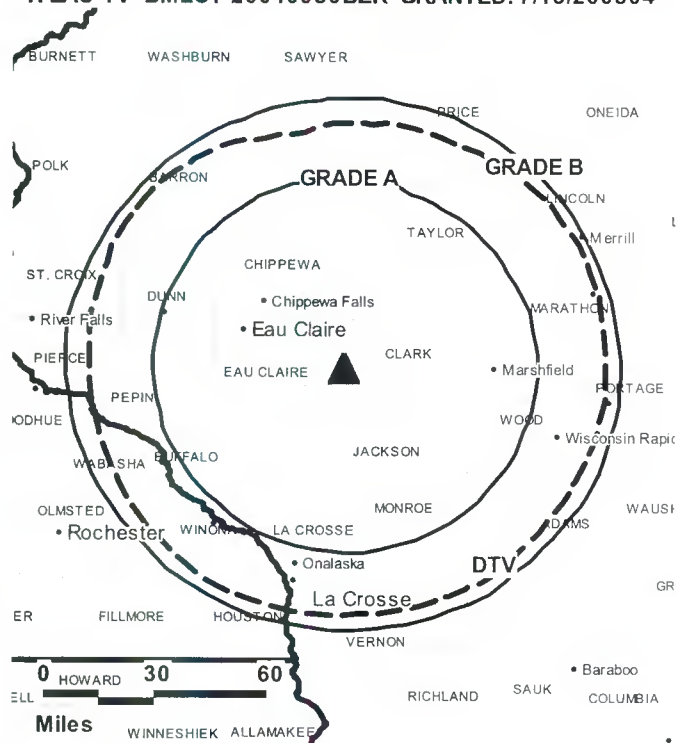
Charlie Peterson, President & General Manager.

Emily Edwards, Operations, Program & Promotions Director.

Steve Lavin, General & Local Sales Manager.

John Hoffland, News Director.

Ron Wiedemeier, Chief Engineer.

WEAU-TV BMLCT-20040930BZR GRANTED: 7/13/200504

© 2006 Warren Communications News

Barb Renbarger, Business Manager.**Deanne Brott**, Traffic Manager.**Jolene Jensen**, Community Affairs Director.**Rates:** On request.**City of License:** Eau Claire. **Station DMA:** La Crosse-Eau Claire, WI. **Rank:** 123.

Circulation © 2005 Nielsen. Coverage based on Nielsen study.

GrandTotal	Cable TV Households	Non-cable TV Households	Total TV Households
Estimated Station Totals *	206,560	175,950	382,510
Average Weekly Circulation (2005)	119,604	71,608	191,212
Average Daily Circulation (2005)			100,977
Station DMA Total	Cable TV Households	Non-cable TV Households	Total TV Households
Estimated Station Totals *	127,010	94,070	221,080
Average Weekly Circulation (2005)	86,972	51,669	138,641
Average Daily Circulation (2005)			79,021
Other DMA Total	Cable TV Households	Non-cable TV Households	Total TV Households
Estimated Station Totals *	79,550	81,880	161,430
Average Weekly Circulation (2005)	32,632	19,939	52,571
Average Daily Circulation (2005)			21,956

*Estimated station totals are sums of the Nielsen TV and Cable TV household estimates for each county in which the station registers viewing of more than 5% as per the Nielsen Survey Methods.

WQOW

Ch. 18

(Satellite of WXOW-TV, La Crosse)

Network Service: ABC.

Licensee: WXOW-WQOW Television Inc., PO Box C-4019, La Crosse, WI 54602-4019.

WQOW-TV: 5545 Hwy. 93, Eau Claire, WI 54701.

Mailing Address: 5545 Hwy. 93, Eau Claire, WI 54701.

Phone: 715-835-1881. **Fax:** 715-835-8009.

E-mail: info@wqow.com; wqow@wqow.com

Web Site: http://www.wqow.com

Technical Facilities: Channel No. 18 (494-500 MHz). Authorized power: 911-kw max. & 407-kw horizontal visual, 115-kw & 40.7-kw horizontal aural. Antenna: 919-ft above av. terrain, 942-ft. above ground, 1831-ft. above sea level.

Latitude 44° 48' 00"
Longitude 91° 27' 57"

Transmitter: 952 Harlem St.

Digital Facilities: Channel No. 15 (476-482 MHz). Power: 250-kw max. visual. Antenna: 919-ft above av. terrain, 942-ft. above ground, 1831-ft. above sea level.

Latitude 44° 48' 00"
Longitude 91° 27' 57"

FCC Digital File Number: BPCDT-990416KF. Granted: October 21, 2004.

Note: Latitude and longitude coordinates shown are based on the North American Datum of 1927 (NAD 27) as currently required by the Mass Media Bureau of the FCC.

Multichannel TV Sound: Stereo only.

Satellite Earth Station: Transmitter Comark; United Satellite Systems, 5-meter; Uniden, Scientific-Atlanta, M/A-Com receivers.

Ownership: Quincy Broadcasting Co. (Group Owner).

Began Operation: September 22, 1980. Sale to Tak Communications (Sharad Tak) by Liberty Broadcasting approved by FCC January 7, 1985 (Television Digest, Vol. 24:43). Assignment of license to Operating Agent granted January 27, 1993. Sale to Shockley Communications Corp. approved by FCC September 27, 1995. Sale to present owner by Shockley Communications Corp. approved by FCC April 17, 2001 (Vol. 41:23).

Represented (sales): Blair Television.

Represented (legal): Wilkinson Barker Knauer LLP.

Personnel:

Thomas A. Oakley, Chief Executive Officer.

Ralph M. Oakley, Chief Operating Officer.

Chuck Roth, Vice President & General Manager.

John J. Ganahl, Station Manager.

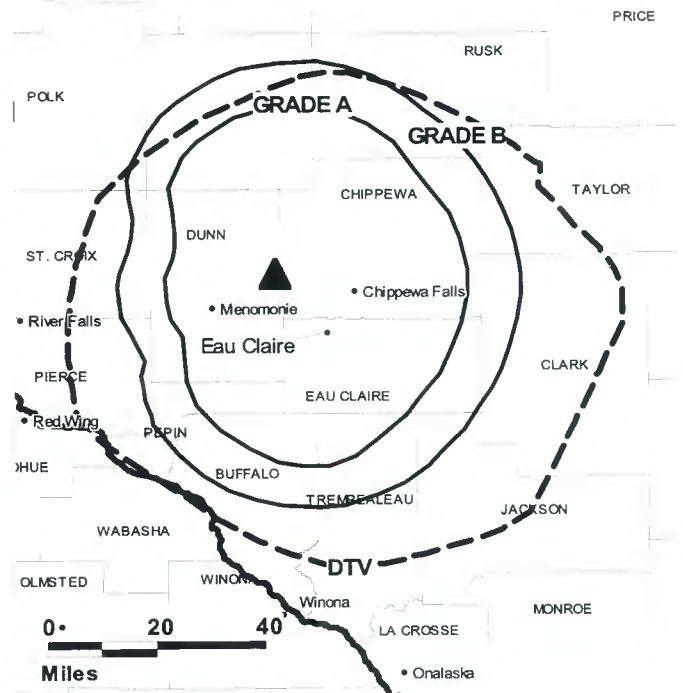
Mark Golden, Sales Manager.

Lisa Patrow, News Director.

Dave White, Chief Engineer.

Deborah Simonis, Program Director.

WQOW BMPCT-19800222KF GRANTED: 5/29/1980



© 2006 Warren Communications News

Jeff Wolf, Production & Promotion Director.

Highest 30 Sec. Rate: \$2500.

City of License: Eau Claire. **Station DMA:** La Crosse-Eau Claire, WI. **Rank:** 123.

Circulation © 2005 Nielsen. Coverage based on Nielsen study.

GrandTotal	Cable TV Households	Non-cable TV Households	Total TV Households
Estimated Station Totals *	88,080	64,430	152,510
Average Weekly Circulation (2005)	37,437	19,876	57,313
Average Daily Circulation (2005)			24,812
Station DMA Total	Cable TV Households	Non-cable TV Households	Total TV Households
Estimated Station Totals *	62,430	51,440	113,870
Average Weekly Circulation (2005)	32,867	18,001	50,868
Average Daily Circulation (2005)			23,004
Other DMA Total	Cable TV Households	Non-cable TV Households	Total TV Households
Estimated Station Totals *	25,650	12,990	38,640
Average Weekly Circulation (2005)	4,570	1,875	6,445
Average Daily Circulation (2005)			1,808

*Estimated station totals are sums of the Nielsen TV and Cable TV household estimates for each county in which the station registers viewing of more than 5% as per the Nielsen Survey Methods.

WQOW-DT

Ch. 15

(Satellite of WXOW-DT, La Crosse)

Network Service: ABC.

Licensee: WXOW/WQOW Television Inc., PO Box C-4019, La Crosse, WI 54601-4019.

WQOW-DT: 5545 Hwy. 93, Eau Claire, WI 54701.

Mailing Address: 5545 Hwy. 93, Eau Claire, WI 54701.

Phone: 715-835-1881. **Fax:** 715-835-8009.

E-mail: info@wqow.com

Web Site: http://www.wqow.com

Technical Facilities: Channel No. 15 (476-482 MHz). Authorized power: 250-kw max. visual. Antenna: 919-ft above av. terrain, 942-ft. above ground, 1831-ft. above sea level.

Latitude	44°	48'	000"
Longitude	91°	27'	57"

Holds CP for change to 200-kw max. visual; BMPCDT-20041001AOM.

Transmitter: 1907 S. Hastings Way.

Note: Latitude and longitude coordinates shown are based on the North American Datum of 1927 (NAD 27) as currently required by the Mass Media Bureau of the FCC.

Multichannel TV Sound: Stereo only.

Ownership: Quincy Broadcasting Co. (Group Owner).

Began Operation: October 1, 2002. High Definition.

Represented (sales): Blair Television.

Represented (legal): Wilkinson Barker Knauer LLP.

Personnel:

Thomas A. Oakley, Chief Executive Officer.

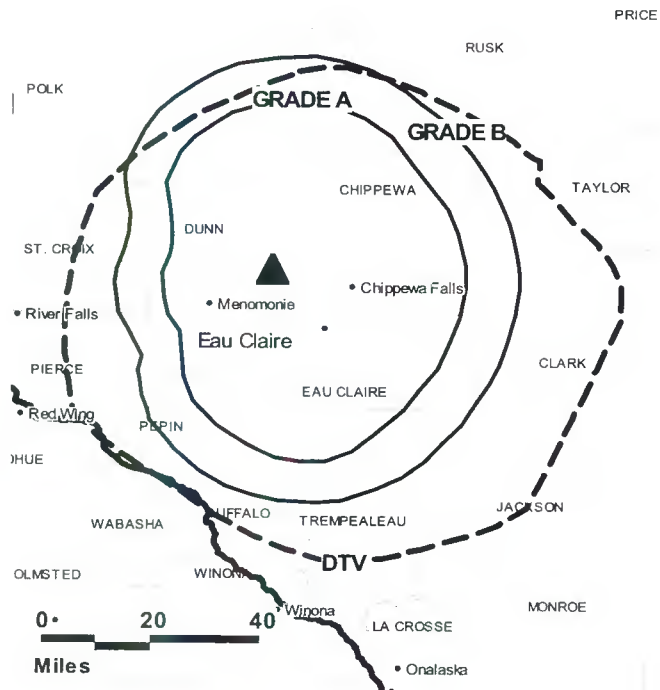
Ralph M. Oakley, Chief Operating Officer.

Chuck Roth, Vice President & General Manager.

John J. Ganahl, Station Manager.

Mark Golden, Sales Manager.

WQOW-DT BMPCDT-20041001AOM GRANTED: 10/21/2004



© 2006 Warren Communications News

Lisa Patrow, News Director.

Dave White, Chief Engineer.

Deborah Simonis, Program Director.

Jeff Wolf, Production & Promotion Director.

City of License: Eau Claire. **Station DMA:** La Crosse-Eau Claire, WI. **Rank:** 123.

Nielsen Data: Not available.

WWAZ-DT

Ch. 44

Network Service: IND.

Grantee: WMMF License LLC, 500 S. Chinowth Rd., Visalia, CA 93277.

Studio: 254 Winnebago Dr., Fond du Lac, WI 54935.

Mailing Address: Box 2326, Fond du Lac, WI 54936.

Phone: 920-921-6368. **Fax:** 920-907-8330.

Technical Facilities: Channel No. 44 (650-656 MHz). Authorized power: 700-kw max. visual, aural. Antenna: 640-ft above av. terrain, 469-ft. above ground, 1611-ft. above sea level.

Latitude	26°	20'	88"
Longitude	88°	31'	29"

Note: Latitude and longitude coordinates shown are based on the North American Datum of 1927 (NAD 27) as currently required by the Mass Media Bureau of the FCC.

Ownership: Pappas Telecasting Companies (Group Owner).

Began Operation: Station operating under Special Temporary Authority at 1.8-kw max. visual; no on-air date.

Personnel:

Howard Shrier, General Manager.

Edward Bok, Chief Engineer.

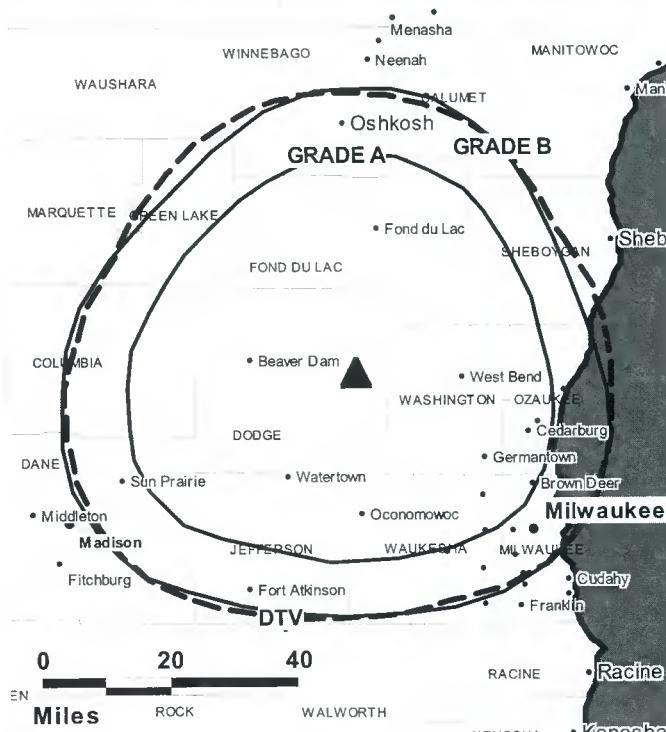
Debbie Sweeney, Program Director.

Lisa Moriarty, Receptionist.

City of License: Fond du Lac. **Station DMA:** Green Bay-Appleton, WI. **Rank:** 69.

Nielsen Data: Not available.

WWAZ-DT BMPCDT-20040209ABG GRANTED: 6/22/2004



© 2006 Warren Communications News

WWAZ-TV
(formerly WMMF-TV)
Ch. 68

Network Service: IND.

Licensee: WMMF License LLC, 500 S. Chinowth Rd., Visalia, CA 93277.

Studio: 254 Winnebago Dr., Fond du Lac, WI 54935.

Mailing Address: Box 2326, Fond du Lac, WI 54936.

Phone: 920-921-6368. **Fax:** 920-907-8330.

Technical Facilities: Channel No. 68 (794-800 MHz). Authorized power: 4986-kw max. visual, aural. Antenna: 640-ft above av. terrain, 468-ft. above ground, 1610-ft. above sea level.

Latitude	43°	26'	20"
Longitude	88°	31'	29"

Digital Facilities: Channel No. 44 (650-656 MHz). Power: 700-kw max. visual, aural. Antenna: 640-ft above av. terrain, 469-ft. above ground, 1611-ft. above sea level.

Latitude	26°	20'	88"
Longitude	88°	31'	29"

FCC Digital File Number: BMPCDT-20000908ABG. Granted: June 22, 2004.

Note: Latitude and longitude coordinates shown are based on the North American Datum of 1927 (NAD 27) as currently required by the Mass Media Bureau of the FCC.

Ownership: Pappas Telecasting Companies (Group Owner).

Began Operation: March 1, 1995. Left air, date unreported. Resumed operation December 4, 2000.

Represented (legal): Paul, Hastings, Janofsky & Walker LLP.

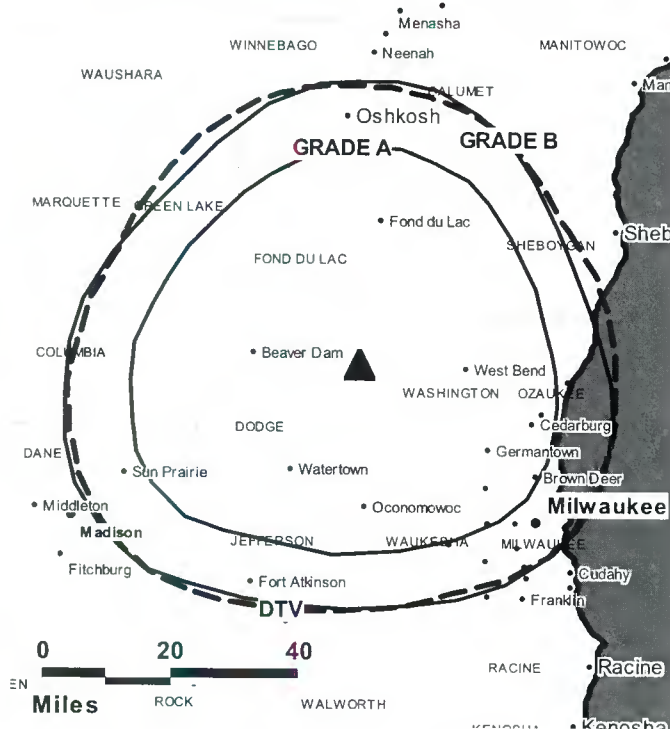
Represented (engineering): Smith & Fisher.

Personnel:

Howard Shrier, General Manager.

Edward Bok, Chief Engineer.

WWAZ-TV BMPCT-20031231ABA GRANTED: 6/7/2004



© 2006 Warren Communications News

Debbie Sweeney, Program Director.

Lisa Moriarty, Receptionist.

City of License: Fond du Lac. **Station DMA:** Green Bay-Appleton, WI. **Rank:** 69.

Nielsen Data: Not available.

WBAY-DT
Ch. 23

Network Service: ABC.

Licensee: Young Broadcasting of Green Bay Inc., 115 S. Jefferson St., Green Bay, WI 54301.

Studio: 115 S. Jefferson St., Green Bay, WI 54301.

Mailing Address: 115 S. Jefferson St., Green Bay, WI 54301.

Phone: 920-432-3331. **Fax:** 920-432-7808.

E-mail: wbay@wbay.com

Web Site: http://www.wbay.com

Technical Facilities: Channel No. 23 (524-530 MHz). Authorized power: 903-kw max. visual. Antenna: 1273-ft above av. terrain, 1119-ft. above ground.

Latitude	44°	24'	35"
Longitude	88°	00'	05"

Note: Latitude and longitude coordinates shown are based on the North American Datum of 1927 (NAD 27) as currently required by the Mass Media Bureau of the FCC.

News Services: AP, Conus, CNN Newsource.

Ownership: Young Broadcasting Inc. (Group Owner).

Began Operation: May 31, 2002.

Personnel:

Don Carmichael, General Manager.

Dick Millhiser, Program & Operations Manager.

Rob Krieghoff, General Sales Manager.

Jonie Paye, National Sales Manager.

Jan Letko, Regional Sales Manager.

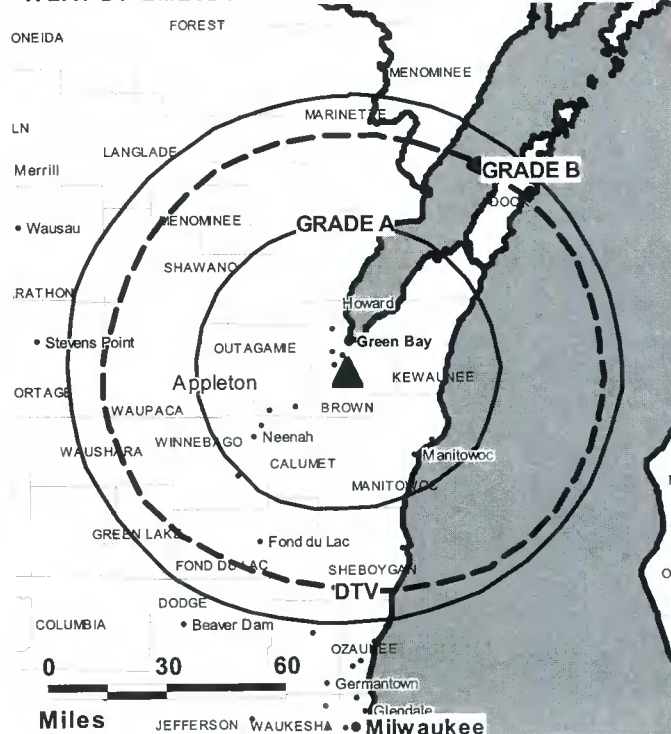
Tom McCarey, News Director.

Art Williams, Chief Engineer.

Peggy Wilcox, Business Manager.

Thomas P Heed, Promotion & Public Service Director.

WBAY-DT BMLCDT-20040723ADS GRANTED: 12/8/2004



© 2006 Warren Communications News

John Franken, Production Manager.

Judy Porter, Research Director.

Willy Olson, Traffic Manager.

City of License: Green Bay. **Station DMA:** Green Bay-Appleton, WI. **Rank:** 69.

Nielsen Data: Not available.

WBAY-TV

Ch. 2

Network Service: ABC.

Licensee: Young Broadcasting of Green Bay Inc., 115 S. Jefferson St., Green Bay, WI 54301.

Studio: 115 S. Jefferson St., Green Bay, WI 54301.

Mailing Address: 115 S. Jefferson St., Green Bay, WI 54301.

Phone: 920-432-3331; 920-735-1222. **Fax:** 920-432-7808.

E-mail: wbay@wbay.com

Web Site: http://www.wbay.com

Technical Facilities: Channel No. 2 (54-60 MHz). Authorized power: 100-kw visual, 10-kw aural. Antenna: 1122-ft above av. terrain, 1276-ft. above ground.

Latitude 44° 24' 35"
Longitude 88° 00' 05"

Transmitter: Town of DePere.

Digital Facilities: Channel No. 23 (524-530 MHz). Power: 903-kw max. visual. Antenna: 1273-ft above av. terrain, 1119-ft. above ground.

Latitude 44° 24' 35"
Longitude 88° 00' 05"

FCC Digital File Number: BPCDT-19991021ACC. Granted: May 14, 2001.

Note: Latitude and longitude coordinates shown are based on the North American Datum of 1927 (NAD 27) as currently required by the Mass Media Bureau of the FCC.

Multichannel TV Sound: Stereo and separate audio program.

Satellite Earth Stations: Transmitter RCA; DH Satellite, 3.7-meter KC-band; Andrew, 4.5-meter C-band; Comtech, 5-meter C-band; Andrew, 7.3-meter C-band; Pinzone, M/A-Com, DX Antenna, Andrew receivers.

News Service: AP.

Ownership: Young Broadcasting Inc. (Group Owner).

Began Operation: March 17, 1953. Sale to Nationwide Communications by Norbertine Fathers approved by FCC December 30, 1974 (Television Digest, Vol. 15:3). Sale to present owner by Nationwide Communications approved by FCC August 24, 1994 (Vol. 34: 48).

Represented (sales): Adam Young Inc.

Represented (legal): Wiley, Rein & Fielding.

Represented (engineering): Cohen, Dippell & Everist PC.

Personnel:

Don Carmichael, General Manager.

Dick Millhiser, Program & Operations Manager.

Rob Krieghoff, General Sales Manager.

Jonie Paye, National Sales Manager.

Jan Letko, Regional Sales Manager.

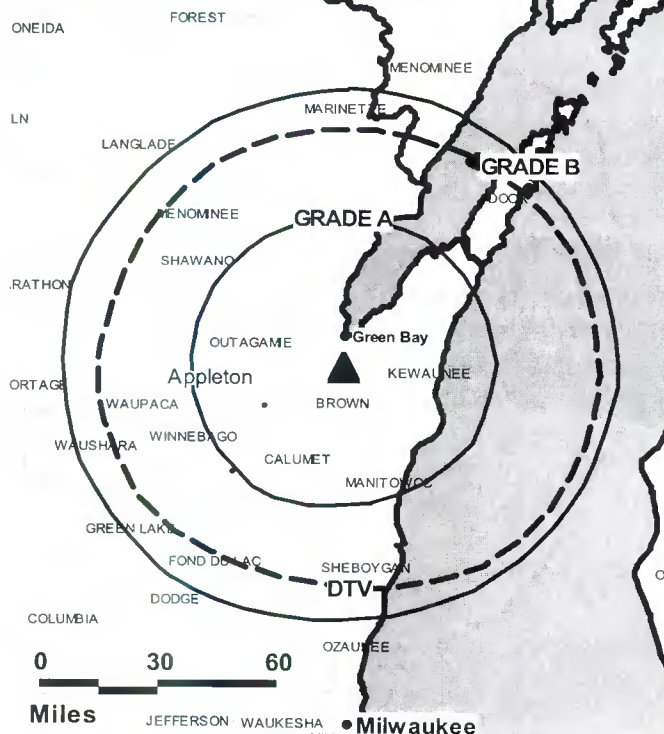
Tom McCarey, News Director.

Arthur J. Williams, Chief Engineer.

Peggy Wilcox, Business Manager.

Thomas P. Heed, Promotion & Public Service Director.

WBAY-TV BPCT-20010409AAZ GRANTED: 8/6/2001



© 2006 Warren Communications News

John Franken, Production Manager.

Judy Porter, Research Director.

Willy Olson, Traffic Manager.

Rates: On request.

City of License: Green Bay. **Station DMA:** Green Bay-Appleton, WI. **Rank:** 69.

Circulation © 2005 Nielsen. Coverage based on Nielsen study.

GrandTotal	Cable TV Households	Non-cable TV Households	Total TV Households
Estimated Station Totals *	296,440	220,400	516,840
Average Weekly Circulation (2005)	189,593	128,338	317,931
Average Daily Circulation (2005)			163,360
Station DMA Total	Cable TV Households	Non-cable TV Households	Total TV Households
Estimated Station Totals *	241,600	190,640	432,240
Average Weekly Circulation (2005)	177,536	124,954	302,490
Average Daily Circulation (2005)			158,035
Other DMA Total	Cable TV Households	Non-cable TV Households	Total TV Households
Estimated Station Totals *	54,840	29,760	84,600
Average Weekly Circulation (2005)	12,057	3,384	15,441
Average Daily Circulation (2005)			5,325

*Estimated station totals are sums of the Nielsen TV and Cable TV household estimates for each county in which the station registers viewing of more than 5% as per the Nielsen Survey Methods.

WFRV-DT
Ch. 39

Network Service: CBS.

Grantee: CBS Broadcasting Inc., 600 New Hampshire Ave. NW, Suite 1200, Washington, DC 20037.

Studios: 320 Patriot Drive, Little Chute, WI 54140; 1181 E. Mason St., Green Bay, WI 54301.

Mailing Address: Box 19055, Green Bay, WI 54307-9055.

Phone: 920-437-5411. **Fax:** 920-437-4576.

E-mail: jhaakonson@wfrv.cbs.com

Web Site: <http://www.wfrv.com>

Technical Facilities: Channel No. 39 (320-626 MHz). Authorized power: 1000-kw max. visual, aural. Antenna: 1194-ft above av. terrain, 1126-ft. above ground, 2016-ft. above sea level.

Latitude	44°	20'	01"
Longitude	87°	58'	56"

Note: Latitude and longitude coordinates shown are based on the North American Datum of 1927 (NAD 27) as currently required by the Mass Media Bureau of the FCC.

Ownership: Viacom Inc. (Group Owner).

Began Operation: February 12, 2002. High Definition. Station operating under Special Temporary Authority at 500-kw max. visual.

Represented (sales): TeleRep Inc.

Personnel:

Perry Kidder, Vice President & General Manager.

Dale Mitchell, Technical Operations, Marketing & Engineering Director.

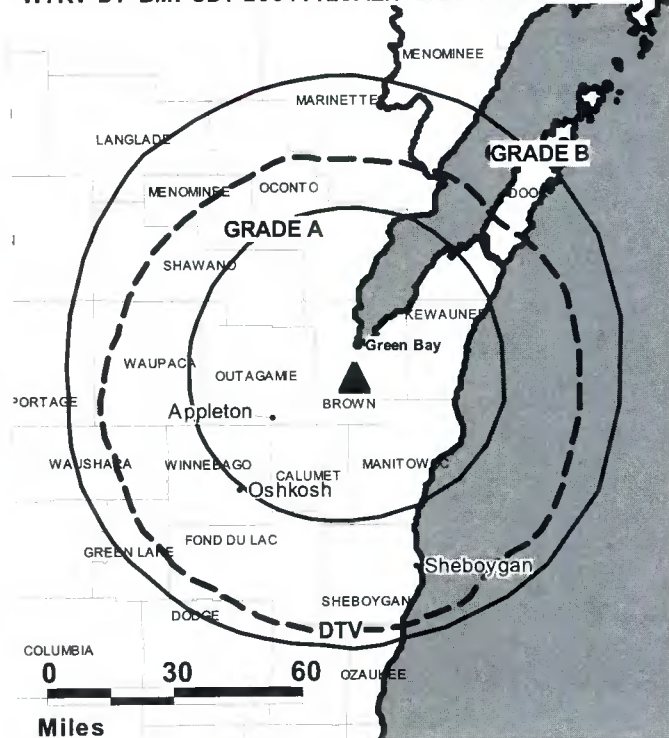
Jackie Stewart, General Sales Manager.

Kit Overlock, Local Sales Manager.

H. Lee Hitter, News Director.

Dave Stewart, Business Manager.

WFRV-DT BMPCDT-20041129AEH GRANTED: 5/31/2005



© 2006 Warren Communications News

Jackie Haakonson, Program & Research Director.

Gretchen Mattingly, Production Manager.

Jill Harkoff, Traffic Manager.

City of License: Green Bay. **Station DMA:** Green Bay-Appleton, WI. **Rank:** 69.

Nielsen Data: Not available.

WFRV-TV

Ch. 5

(Operates satellite WJMN-TV, Escanaba)

Network Service: CBS.

Licensee: CBS Broadcasting Inc., 2000 K St. NW, Suite 725, Washington, DC 20006.

Studios: 1181 E. Mason St., Green Bay, WI 54301; 320 Patriot Drive, Little Chute, WI 54140.

Mailing Address: Box 19055, Green Bay, WI 54307-9055.

Phone: 920-437-5411. **Fax:** 920-437-4576.

E-mail: jhaakonson@wfrv.cbs.com

Web Site: <http://www.wfrv.com>

Technical Facilities: Channel No. 5 (76-82 MHz). Authorized power: 93.3-kw visual, 18.6-kw aural. Antenna: 1120-ft above av. terrain, 999-ft. above ground, 1916-ft. above sea level.

Latitude	44°	24'	21"
Longitude	88°	00'	19"

Holds CP for change to 100-kw visual, 1260-ft above av. terrain, 1093-ft. above ground, 2011-ft. above sea level; transmitter to 4895 Tower Rd., De Pere. BPCT-951030KE.

Transmitter: 3-mi. SE of De Pere.

Digital Facilities: Channel No. 39 (320-626 MHz). Power: 1000-kw max. visual, aural. Antenna: 1194-ft above av. terrain, 1126-ft. above ground, 2016-ft. above sea level.

Latitude	44°	20'	01"
Longitude	87°	58'	56"

Note: Latitude and longitude coordinates shown are based on the North American Datum of 1927 (NAD 27) as currently required by the Mass Media Bureau of the FCC.

Satellite Earth Stations: Transmitter Harris; Andrew, 4.5-meter; Vertex, 4.6-meter Ku-band; Comtech, 5-meter; Andrew, 7.3-meter; Microdyne, M/A-Com, Avantek receivers.

News Services: UPI, AP.

Ownership: Viacom Inc. (Group Owner).

Began Operation: May 21, 1955. Purchase of CBS Inc. by Viacom Inc. approved by FCC May 3, 2000. Sale to CBS Inc. by Midwest Communications approved by FCC December 19, 1991 (Television Digest, Vol. 31:25, 30, 45, 51). Sale to Midwest Communications by Orion Broadcasting approved by FCC August 14, 1981 (Vol. 21:4). Sale to Orion by S. N. Pickard group approved by FCC January 4, 1961 (Vol. 16:49; 17:2).

Represented (sales): TeleRep Inc.

Personnel:

Perry Kidder, Vice President & General Manager.

Dale Mitchell, Director of Operations, Marketing, & Engineering.

Jackie Stewart, General Sales Manager.

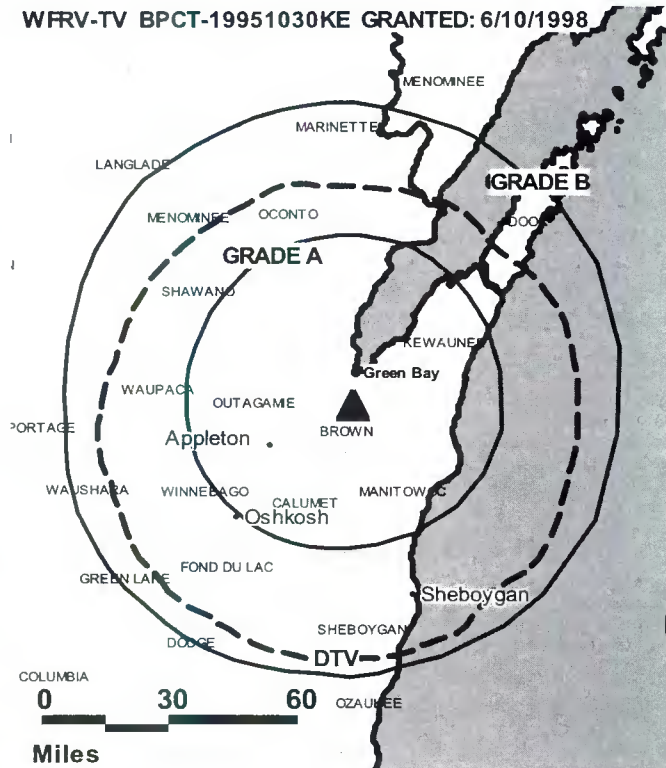
Kit Overlock, Local Sales Manager.

H. Lee Hitter, News Director.

Dave Stewart, Business Manager.

Jackie Haakonson, Program & Research Director.

WFRV-TV BPCT-19951030KE GRANTED: 6/10/1998



© 2006 Warren Communications News

Gretchen Mattingly, Production Manager.

Jill Harkoff, Traffic Manager.

Rates: On request.

City of License: Green Bay. **Station DMA:** Green Bay-Appleton, WI. **Rank:** 69.

Circulation © 2005 Nielsen. Coverage based on Nielsen study.

GrandTotal	Cable TV Households	Non-cable TV Households	Total TV Households
Estimated Station Totals *	322,740	224,730	547,470
Average Weekly Circulation (2005)	203,757	135,775	339,532
Average Daily Circulation (2005)			180,779
Station DMA Total	Cable TV Households	Non-cable TV Households	Total TV Households
Estimated Station Totals *	241,600	190,640	432,240
Average Weekly Circulation (2005)	182,319	130,917	313,236
Average Daily Circulation (2005)			171,451
Other DMA Total	Cable TV Households	Non-cable TV Households	Total TV Households
Estimated Station Totals *	81,140	34,090	115,230
Average Weekly Circulation (2005)	21,438	4,858	26,296
Average Daily Circulation (2005)			9,328

*Estimated station totals are sums of the Nielsen TV and Cable TV household estimates for each county in which the station registers viewing of more than 5% as per the Nielsen Survey Methods.

WGBA
Ch. 26

Network Service: NBC.

Licensee: Journal Broadcast Corp., 3355 S. Valley View Blvd., Las Vegas, NV 89102.

Studio: 1391 North Rd., Green Bay, WI 54313.

Mailing Address: Box 19099, Green Bay, WI 54307-9099.

Phone: 920-494-2626; 800-800-6619. **Fax:** 920-494-9550.

E-mail: mcramer@nbc26.com

Web Site: http://www.nbc26.com

Technical Facilities: Channel No. 26 (542-548 MHz). Authorized power: 5000-kw max. visual. Antenna: 1211-ft above av. terrain, 1020-ft. above ground, 990-ft. above sea level.

Latitude	44°	21'	30"
Longitude	87°	58'	48"

Transmitter: SE Quarter of Section 20, Town 22 N, Range 46 W, Glenmore Twp.

Digital Facilities: Channel No. 41 (632-638 MHz). Power: 1000-kw max. visual. Antenna: 1054-ft above av. terrain, 869-ft. above ground.

Latitude	44°	21'	30"
Longitude	87°	58'	48"

FCC Digital File Number: BPCDT-19990902AAG. Granted: February 23, 2001.

Note: Latitude and longitude coordinates shown are based on the North American Datum of 1927 (NAD 27) as currently required by the Mass Media Bureau of the FCC.

Multichannel TV Sound: Stereo only.

Satellite Earth Stations: Transmitter PYE; United Satellite Systems, 5-meter KC-band; DH Satellite, 5-meter KC-band; Pinzone receivers.

LMA: Local marketing agreement with WACY (U), Appleton.

Ownership: Journal Communications Inc. (Group Owner).

Began Operation: December 31, 1980. Sale to Family Group Ltd. by TV-26 Inc., Debtor-in-Possession, approved by FCC September 27, 1985. Sale to Aries Telecommunication Corp. (Carl J. Martin & Donald E. Clark) approved by FCC September 27, 1991. Sale to Grant Media by Aries Telecommunication Corp. approved by FCC July 29, 1992. Transfer to Aries Telecommunication Corp. by Grant Media approved by FCC June 27, 1997. Sale to present owner by Aries Telecommunication Corp. approved by FCC August 23, 2004.

Represented (sales): Continental Television Sales.

Represented (legal): Hogan & Hartson LLP.

Personnel:

Mark Cramer, General Manager & Program Director.

Scott Turke, National Sales Manager.

Joel Bernell, News Director.

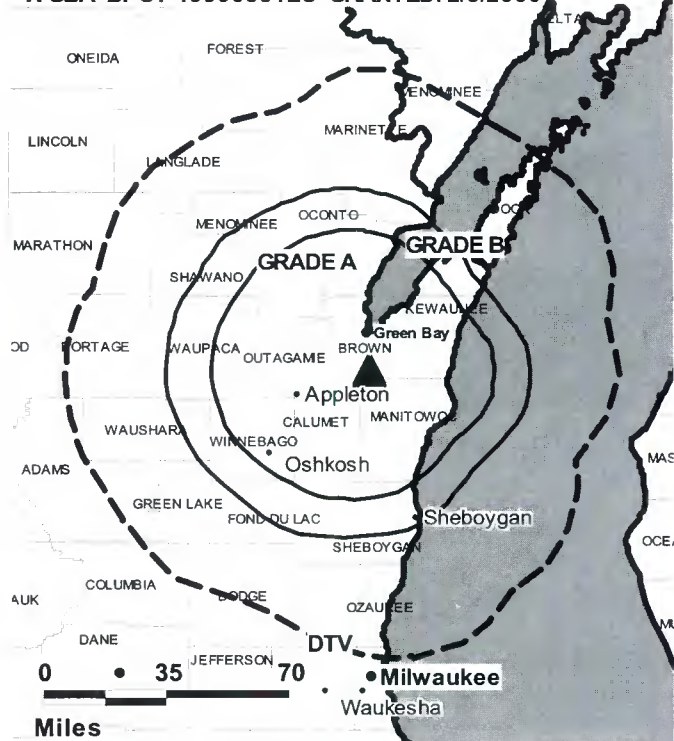
Bruce Musial, Chief Engineer.

Gary Krultz, Business Manager.

Rick VanDeltey, Promotion Director.

Erik Berger, Production Director.

WGBA BPCT-19990831LC GRANTED: 2/8/2000



© 2006 Warren Communications News

Debbie Reardon, Creative Services Manager.

Patty Gamboa, Traffic Manager.

Highest 30 Sec. Rate: \$5000.

City of License: Green Bay. **Station DMA:** Green Bay-Appleton, WI. **Rank:** 69.

Circulation © 2005 Nielsen. Coverage based on Nielsen study.

GrandTotal	Cable TV Households	Non-cable TV Households	Total TV Households
Estimated Station Totals *	272,950	217,130	490,080
Average Weekly Circulation (2005)	143,389	116,223	259,612
Average Daily Circulation (2005)			111,491
Station DMA Total	Cable TV Households	Non-cable TV Households	Total TV Households
Estimated Station Totals *	241,600	190,640	432,240
Average Weekly Circulation (2005)	140,272	113,478	253,750
Average Daily Circulation (2005)			109,608
Other DMA Total	Cable TV Households	Non-cable TV Households	Total TV Households
Estimated Station Totals *	31,350	26,490	57,840
Average Weekly Circulation (2005)	3,117	2,745	5,862
Average Daily Circulation (2005)			1,883

*Estimated station totals are sums of the Nielsen TV and Cable TV household estimates for each county in which the station registers viewing of more than 5% as per the Nielsen Survey Methods.

WGBA-DT
Ch. 41

Network Service: NBC.

Grantee: Journal Broadcast Corp., 3355 S. Valley View Blvd., Las Vegas, NV 89102.

Studio: 1391 North Rd., Green Bay, WI 54313.

Mailing Address: Box 19099, Green Bay, WI 54307.

Phone: 920-494-2626; 800-800-6619. **Fax:** 920-494-9550.

E-mail: mcramer@nbc26.com

Web Site: <http://www.nbc26.com>

Technical Facilities: Channel No. 41 (632-638 MHz). Authorized power: 1000-kw max. visual. Antenna: 1054-ft above av. terrain, 869-ft. above ground.

Latitude	44°	21'	30"
Longitude	87°	58'	48"

Transmitter: Shirley Rd. at Ridgeview Rd., Glenmore Twp.

Note: Latitude and longitude coordinates shown are based on the North American Datum of 1927 (NAD 27) as currently required by the Mass Media Bureau of the FCC.

Ownership: Journal Communications Inc. (Group Owner).

Began Operation: Station operating under Special Temporary Authority at 4.14-kw max. visual; no on-air date.

Represented (legal): Hogan & Hartson LLP.

Represented (sales): Continental Television Sales.

Personnel:

Mark Cramer, General Manager & Program Director.

Scott Turke, National Sales Manager.

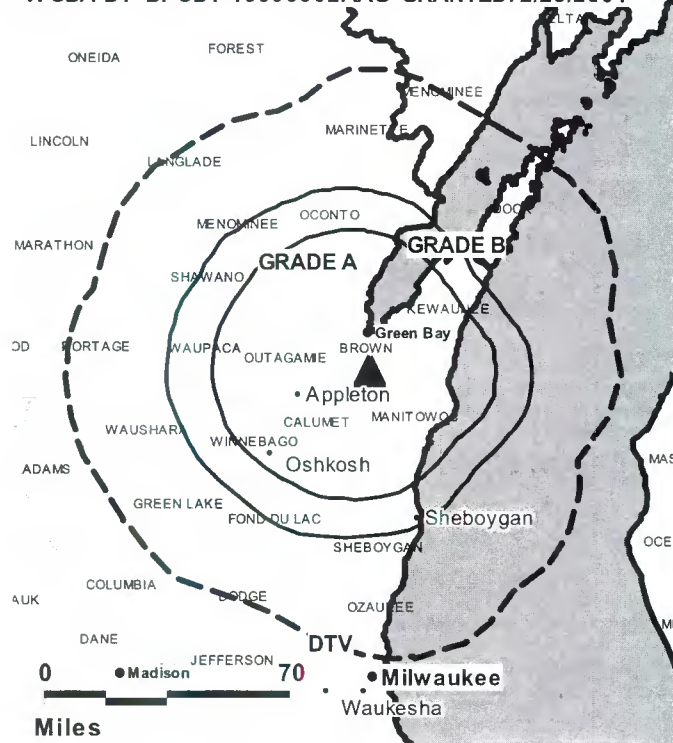
Joel Bernell, News Director.

Bruce Musial, Chief Engineer.

Gary Krultz, Business Manager.

Rick VanDeltey, Promotion Director.

WGBA-DT BPCDT-19990902AAG GRANTED: 2/23/2001



© 2006 Warren Communications News

Erik Berger, Production Director.

Debbie Reardon, Creative Services Director.

Patty Gamboa, Traffic Manager.

City of License: Green Bay. **Station DMA:** Green Bay-Appleton, WI. **Rank:** 69.

Nielsen Data: Not available.

WLUK-DT
Ch. 51

Network Service: FOX.

Grantee: Emmis Television License LLC, One Emmis Plaza, 40 Monument Circle, Suite 700, Indianapolis, IN 46204.

Studio: 787 Lombardi Ave., Green Bay, WI 54304.

Mailing Address: 787 Lombardi Ave., Green Bay, WI 54304.

Phone: 920-494-8711. **Fax:** 920-494-8782.

E-mail: twelhouse@wluk.emmis.com

Web Site: <http://www.wluk.com>

Technical Facilities: Channel No. 51 (692-698 MHz). Authorized power: 500-kw max. visual, aural. Antenna: 1197-ft above av. terrain, 1127-ft. above ground, 2017-ft. above sea level.

Latitude	44°	20'	01.0"
Longitude	87°	58'	55.6"

Note: Latitude and longitude coordinates shown are based on the North American Datum of 1927 (NAD 27) as currently required by the Mass Media Bureau of the FCC.

Ownership: Emmis Communications Corp. (Group Owner).

Began Operation: January 20, 2003. Standard Definition. Station operating under Special Temporary Authority at 500-kw max. visual.

Represented (sales): Continental Television Sales.

Personnel:

Jay Zollar, Vice President, General Manager & Program Director.

Tori Grant Welhouse, General Sales Manager.

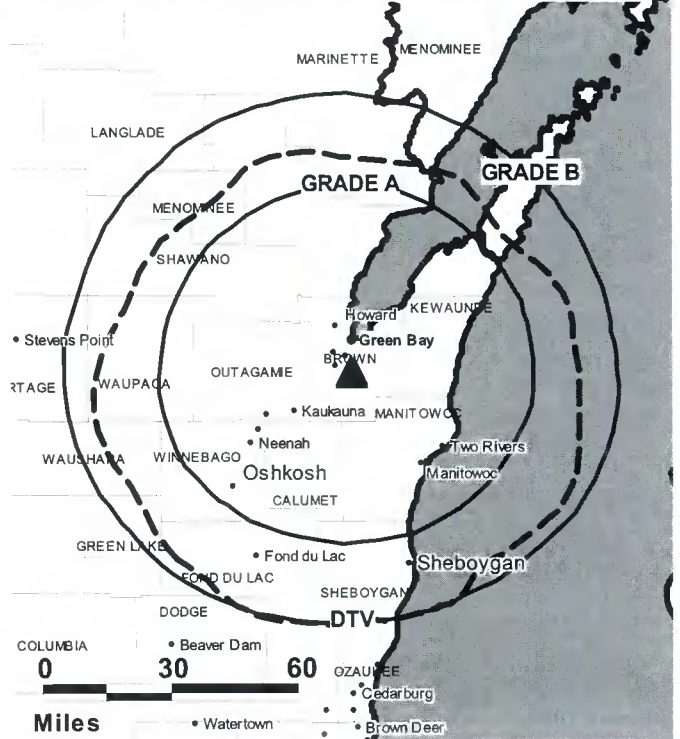
Rick Hermes, Local Sales Manager.

Juli Buehler, News Director.

Mike Nipps, Chief Engineer.

Robert Elliott, Controller.

WLUK-DT BMPCDT-20050413ABM GRANTED: 4/22/2005



© 2006 Warren Communications News

Pat Krohlow, Promotion & Marketing Director.

Judy Servace, Traffic Manager.

City of License: Green Bay. **Station DMA:** Green Bay-Appleton, WI. **Rank:** 69.

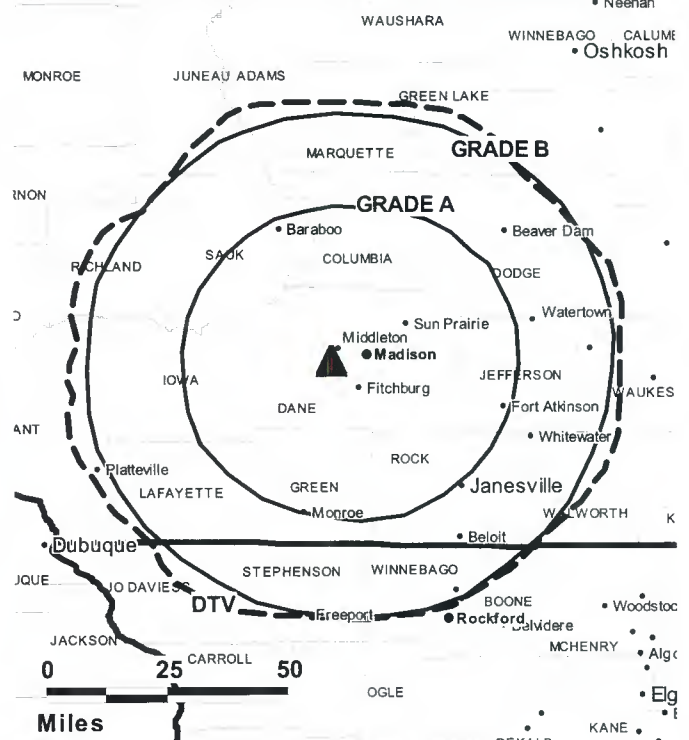
Nielsen Data: Not available.

WBUW
Ch. 57**Network Service:** WBN.**Licensee:** Acme Television Licenses of Madison LLC, 2101 E. 4th St., Suite 202, Santa Ana, CA 92705.**Studio:** 2814 Syene Rd., Madison, WI 53713.**Mailing Address:** 2814 Syene Rd., Madison, WI 53713.**Phone:** 608-270-5700. **Fax:** 608-270-5717.**E-mail:** tom.keeler@wb57.com**Web Site:** http://www.wb57.com**Technical Facilities:** Channel No. 57 (728-734 MHz). Authorized power: 5000-kw max. visual, aural. Antenna: 1362-ft above av. terrain, 1273-ft. above ground, 2339-ft. above sea level.

Latitude	43°	03'	03"
Longitude	89°	29'	13"

Digital Facilities: Channel No. 57 (728-734 MHz). Power: 5000-kw max. visual, aural. Antenna: 1362-ft above av. terrain, 1273-ft. above ground, 2339-ft. above sea level.

Latitude	43°	03'	03"
Longitude	89°	29'	13"

FCC Digital File Number: BPCDT-19991029AAB. Granted: March 29, 2004.**Note:** Latitude and longitude coordinates shown are based on the North American Datum of 1927 (NAD 27) as currently required by the Mass Media Bureau of the FCC.**Ownership:** ACME Communications Inc. (Group Owner).**Began Operation:** July 5, 1999. Transfer of 49% interest to TRP Communications LLC (making 100%) by LSLG Associates LLC (Lucille Salhany & Leonard Grossi) consummated April 14, 2000. Pro forma assignment to Puri Family LP by TRP Communications LLC approved by FCC October 24, 2000. Involuntary assignment to Michael E. Kepler, Trustee, approved by FCC January 11, 2002. Sale to present owner by Michael Kepler, Trustee, Puri Family LP approved by FCC June 7, 2002.**Represented (engineering):** S. K. Khanna.**Personnel:****Steve Shanks**, General Manager.**Tom Keeler**, Station Manager & General Sales Manager.**Vanessa Younger**, Local Sales Manager.**Katherine Ramirez**, National Sales Manager.**Kevin Orchard**, National Sales Manager.**Jeff Juniet**, Chief Engineer.**Matt Phelps**, Program Director.**Matt Creamer**, Promotion & Creative Services Director.**Dave Riche**, Production Director.**Maria Schafer**, Traffic Manager.**WBUW BPCT-20040121ACY GRANTED: 3/29/2004**

© 2006 Warren Communications News

Highest 30 Sec. Rate: \$0.00.**City of License:** Janesville. **Station DMA:** Madison, WI. **Rank:** 85.

Circulation © 2005 Nielsen. Coverage based on Nielsen study.

GrandTotal	Cable TV Households	Non-cable TV Households	Total TV Households
Estimated Station Totals *	251,740	258,160	509,900
Average Weekly Circulation (2005)	45,309	39,564	84,873
Average Daily Circulation (2005)			22,404
Station DMA Total	Cable TV Households	Non-cable TV Households	Total TV Households
Estimated Station Totals *	213,750	135,670	349,420
Average Weekly Circulation (2005)	42,327	29,232	71,559
Average Daily Circulation (2005)			19,971
Other DMA Total	Cable TV Households	Non-cable TV Households	Total TV Households
Estimated Station Totals *	37,990	122,490	160,480
Average Weekly Circulation (2005)	2,982	10,332	13,314
Average Daily Circulation (2005)			2,433

*Estimated station totals are sums of the Nielsen TV and Cable TV household estimates for each county in which the station registers viewing of more than 5% as per the Nielsen Survey Methods.

WBUW-DT
Ch. 32

Network Service: WBN.

Licensee: Acme Television Licenses of Madison LLC, 2101 E. 4th St., Suite 202, Santa Ana, CA 92705.

Studio: 2814 Syene Rd., Madison, WI 53713.

Mailing Address: 2814 Syene Rd., Madison, WI 53713.

Phone: 608-270-5700. **Fax:** 608-270-5717.

E-mail: tom.keeler@wb57.com

Web Site: http://www.wb57.com

Technical Facilities: Channel No. 32 (578-584 MHz). Authorized power: 200-kw max. visual, aural. Antenna: 1270-ft above av. terrain, 1181-ft. above ground, 2247-ft. above sea level.

Latitude	43°	03'	03"
Longitude	89°	29'	13"

Note: Latitude and longitude coordinates shown are based on the North American Datum of 1927 (NAD 27) as currently required by the Mass Media Bureau of the FCC.

Ownership: ACME Communications Inc. (Group Owner).

Began Operation: -a r, No o.

Personnel:

Steve Shanks, General Manager.

Tom Keeler, Station & General Sales Manager.

Vanessa Younger, Local Sales Manager.

Katherine Ramirez, National Sales Manager.

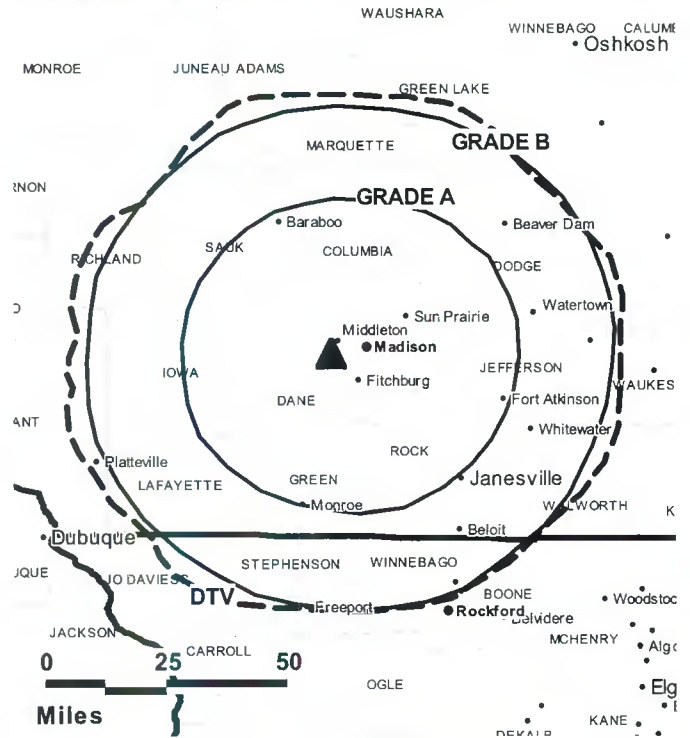
Kevin Orchard, National Sales Manager.

Jeff Juiet, Chief Engineer.

Matt Phelps, Program Director.

Matt Creamer, Promotion & Creative Services Director.

WBUW-DT B MPCDT-20040121ADB GRANTED: 3/2/2004



© 2006 Warren Communications News

Dave Riche, Production Director.

Maria Schafer, Traffic Manager.

City of License: Janesville. **Station DMA:** Madison, WI. **Rank:** 85.

Nielsen Data: Not available.

WPXE
Ch. 55

Network Service: PAX.

Licensee: Paxson Milwaukee License Inc., 601 Clearwater Park Rd., West Palm Beach, FL 33401.

Studio: 720 E. Capitol Dr., Milwaukee, WI 53212.

Mailing Address: 720 E. Capitol Dr., Milwaukee, WI 53212.

Phone: 414-967-5592. **Fax:** 414-967-5597.

E-mail: wpxe@pax.net

Web Site: http://www.paxmilwaukee.tv

Technical Facilities: Channel No. 55 (716-722 MHz). Authorized power: 5000-kw max. visual. Antenna: 472-ft above av. terrain, 472-ft. above ground, 1204-ft. above sea level.

Latitude 42° 45' 30"
Longitude 87° 57' 55"

Transmitter: N. Two Mile Rd., W of I-94, Frankville.

Digital Facilities: Channel No. 40 (626-632 MHz). Power: 830-kw max. visual. Antenna: 1175-ft above av. terrain, 1201-ft. above ground, 1827-ft. above sea level.

Latitude 43° 05' 44"
Longitude 87° 54' 17"

FCC Digital File Number: BPCDT-19991012ABL. Granted: October 30, 2003.

Note: Latitude and longitude coordinates shown are based on the North American Datum of 1927 (NAD 27) as currently required by the Mass Media Bureau of the FCC.

Ownership: Paxson Communications Corp. (Group Owner).

Began Operation: June 1, 1988.

Represented (sales): NBC.

Personnel:

Mark Le Grand, Local Sales Manager.

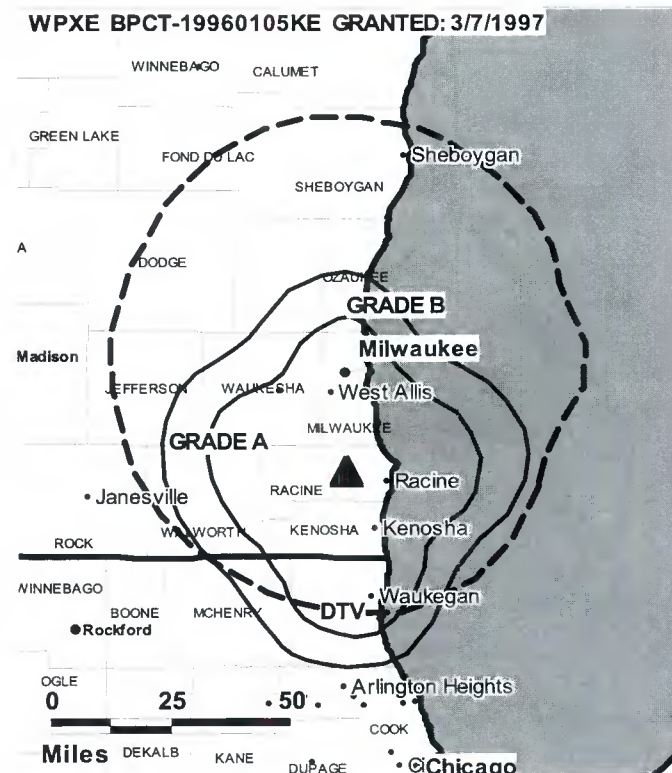
Lon Rudolph, National Sales Manager.

Scott Schmielle, Chief Engineer.

Shirley Zyniecki, Traffic Manager.

Rates: On request.

City of License: Kenosha. **Station DMA:** Milwaukee, WI. **Rank:** 33.



© 2006 Warren Communications News

Circulation © 2005 Nielsen. Coverage based on Nielsen study.

GrandTotal	Cable TV Households	Non-cable TV Households	Total TV Households
Estimated Station Totals *	511,320	235,080	746,400
Average Weekly Circulation (2005)	55,649	16,437	72,086
Average Daily Circulation (2005)			16,515

Station DMA Total	Cable TV Households	Non-cable TV Households	Total TV Households
Estimated Station Totals *	511,320	235,080	746,400
Average Weekly Circulation (2005)	55,649	16,437	72,086
Average Daily Circulation (2005)			16,515

*Estimated station totals are sums of the Nielsen TV and Cable TV household estimates for each county in which the station registers viewing of more than 5% as per the Nielsen Survey Methods.

WPXE-DT

Ch. 40

Network Service: PAX.

Licensee: Paxson Milwaukee License Inc., 601 Clearwater Park Rd., West Palm Beach, FL 33401.

Studio: 720 E. Capitol Dr., Milwaukee, WI 53212.

Mailing Address: 720 E. Capitol Dr., Milwaukee, WI 53212.

Phone: 414-967-5592. **Fax:** 414-967-5597.

E-mail: wpxe@pax.net

Web Site: <http://www.paxmilwaukee.tv>

Technical Facilities: Channel No. 40 (626-632 MHz). Authorized power: 830-kw max. visual. Antenna: 1175-ft above av. terrain, 1201-ft. above ground, 1827-ft. above sea level.

Latitude	43°	05'	44"
Longitude	87°	54'	17"

Note: Latitude and longitude coordinates shown are based on the North American Datum of 1927 (NAD 27) as currently required by the Mass Media Bureau of the FCC.

Ownership: Paxson Communications Corp. (Group Owner).

Began Operation: Station operating; no on-air date.

Personnel:

Mark Le Grand, Local Sales Manager.

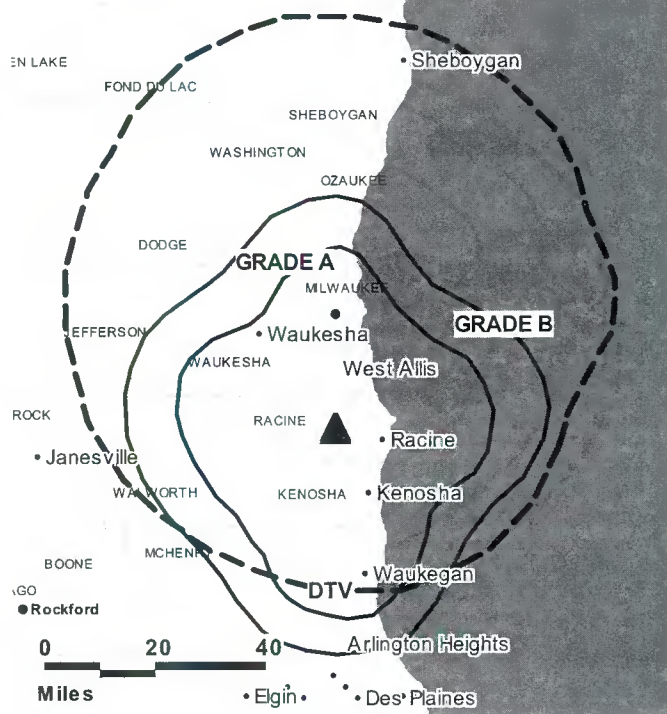
Lon Rudolph, National Sales Manager.

Scott Schmielle, Chief Engineer.

Shirley Zyniecki, Traffic Manager.

City of License: Kenosha. **Station DMA:** Milwaukee, WI. **Rank:** 33.

WPXE-DT BMPCDT-20020711AAJ GRANTED: 10/30/2003



© 2006 Warren Communications News

Nielsen Data: Not available.

WKBT
Ch. 8

Network Service: CBS.

Licensee: Queen B. Television Inc., 7025 Raymond Rd., Madison, WI 53744-4965.

Studio: 141 S. 6th St., La Crosse, WI 54601.

Mailing Address: Box 1867, La Crosse, WI 54602.

Phone: 608-782-4678. **Fax:** 608-782-4674.

E-mail: schorski@wkbt.com

Web Site: http://www.wkbt.com

Technical Facilities: Channel No. 8 (180-186 MHz). Authorized power: 316-kw visual, 57.5-kw aural. Antenna: 1540-ft above av. terrain, 1625-ft. above ground, 2449-ft. above sea level.

Latitude 44° 05' 28"
Longitude 91° 20' 15"

Holds CP for change to 1525-ft above av. terrain, 1547-ft. above ground, 2370-ft. above sea level; lat. 44° 05' 28.10", long. 91° 20' 16.50", BPCT-20040812AAX.

Transmitter: 1-mi. NE of Galesville.

Digital Facilities: Channel No. 41 (632-638 MHz). Power: 875-kw max. visual, aural. Antenna: 1514-ft above av. terrain, 1536-ft. above ground, 2359-ft. above sea level.

Latitude 44° 05' 28.1"
Longitude 91° 20' 16.5"

FCC Digital File Number: BPCDT-20010404AAY. Granted: October 21, 2004.

Note: Latitude and longitude coordinates shown are based on the North American Datum of 1927 (NAD 27) as currently required by the Mass Media Bureau of the FCC.

Satellite Earth Stations: Transmitter RCA; Scientific-Atlanta, 4.6-meter; DH Satellite, 5-meter; Comtech, 5-meter; Scientific-Atlanta, 7-meter; Standard Communications, Scientific-Atlanta receivers.

News Service: AP.

Ownership: Morgan Murphy Stations (Group Owner).

Began Operation: August 1, 1954. Sale to present owner by Young Broadcasting Inc. approved by FCC January 11, 2000. Sale to Young Broadcasting Inc. by Backe Communications approved by FCC May 14, 1986 (Television Digest, Vol. 25:15). Sale to Backe Communications by Gross Telecasting approved by FCC April 26, 1984 (Vol. 24:12). Sale to Gross Telecasting by La Crosse Tribune, Dahl family & others approved by FCC December 10, 1969 (Vol. 9:24, 50).

Represented (sales): Adam Young Inc.

Represented (legal): Wiley, Rein & Fielding.

Personnel:

Scott Chorski, Vice President & General Manager.

Barb Perviskey, General & National Sales Manager.

Cindy Taerud-Forkes, Local Sales Manager.

Anne Paape, News Director.

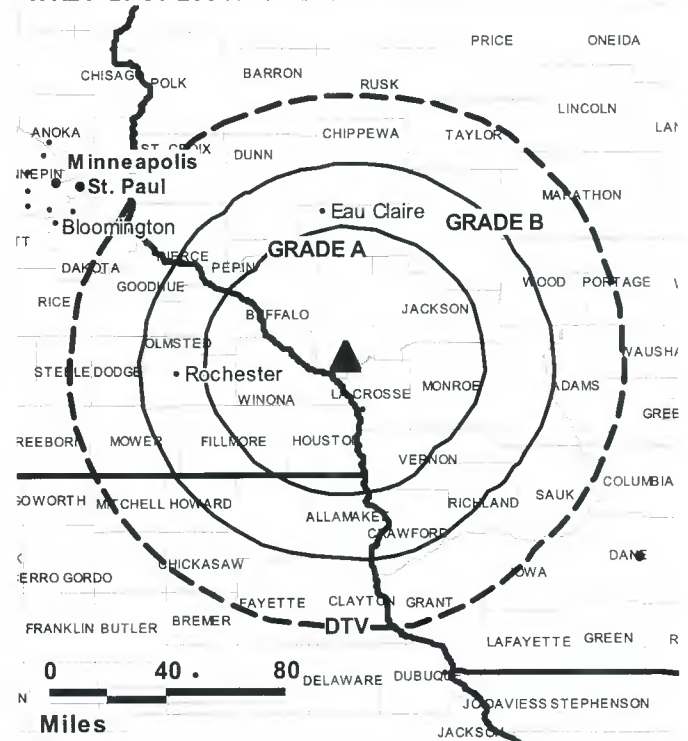
Dick Konrad, Chief Engineer.

Marsha Olson, Business Manager & Human Resources.

Maria Roswall, Program Director.

Chad Busta, Production & Promotion Director.

WKBT BPCT-20040812AAX GRANTED: 5/20/2005



© 2006 Warren Communications News

Alex Knox, Creative Services Manager.

Larry Johnson, Traffic Manager.

Lynn Zee Dokken-Knox, Special Projects & Community Services Director.

Highest 30 Sec. Rate: \$650.

City of License: La Crosse. **Station DMA:** La Crosse-Eau Claire, WI. **Rank:** 123.

Circulation © 2005 Nielsen. Coverage based on Nielsen study.

GrandTotal	Cable TV Households	Non-cable TV Households	Total TV Households
Estimated Station Totals *	155,830	144,480	300,310
Average Weekly Circulation (2005)	91,077	49,713	140,790
Average Daily Circulation (2005)			69,578
Station DMA Total	Cable TV Households	Non-cable TV Households	Total TV Households
Estimated Station Totals *	123,990	94,070	218,060
Average Weekly Circulation (2005)	82,756	43,721	126,477
Average Daily Circulation (2005)			64,545
Other DMA Total	Cable TV Households	Non-cable TV Households	Total TV Households
Estimated Station Totals *	31,840	50,410	82,250
Average Weekly Circulation (2005)	8,321	5,992	14,313
Average Daily Circulation (2005)			5,033

*Estimated station totals are sums of the Nielsen TV and Cable TV household estimates for each county in which the station registers viewing of more than 5% as per the Nielsen Survey Methods.

WKBT-DT

Ch. 41

Network Service: CBS.

Grantee: Queen B. Television Inc., 7025 Raymond Rd., Madison, WI 53744-4965.

Studio: 141 S. 6th St., La Crosse, WI 54601.

Mailing Address: Box 1867, La Crosse, WI 54602.

Phone: 608-782-4678. **Fax:** 608-782-4674.

E-mail: schorski@wkbt.com

Web Site: <http://www.wkbt.com>

Technical Facilities: Channel No. 41 (632-638 MHz). Authorized power: 875-kw max. visual, aural. Antenna: 1514-ft above av. terrain, 1536-ft. above ground, 2359-ft. above sea level.

Latitude	44°	05'	28.1"
Longitude	91°	20'	16.5"

Note: Latitude and longitude coordinates shown are based on the North American Datum of 1927 (NAD 27) as currently required by the Mass Media Bureau of the FCC.

Ownership: Morgan Murphy Stations (Group Owner).

Began Operation: Station operating under Special Temporary Authority at 9.13-kw max. visual; no on-air date.

Personnel:

Scott Chorski, Vice President & General Manager.

Barb Perviskey, General & National Sales Manager.

Cindy Taerud-Forkes, Local Sales Manager.

Anne Paape, News Director.

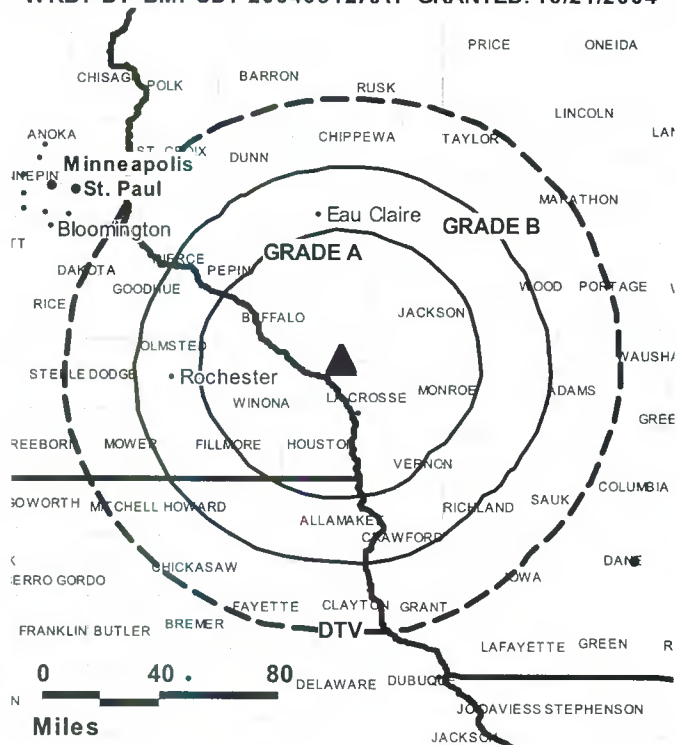
Dick Konrad, Chief Engineer.

Marsha Olson, Business Manager & Human Resources.

Maria Roswell, Program Director.

Chad Busta, Production & Promotion Director.

WKBT-DT BMPCDT-20040812AAY GRANTED: 10/21/2004



© 2006 Warren Communications News

Alex Knox, Creative Services Manager.

Larry Johnson, Traffic Manager.

Lynn Zee Dokken-Knox, Special Projects & Community Services Director.

City of License: La Crosse. **Station DMA:** La Crosse-Eau Claire, WI. **Rank:** 123.

Nielsen Data: Not available.

WLAX
Ch. 25
(Operates satellite WEUX, Chippewa Falls)
Network Service: FOX.

Licensee: Grant Media LLC, 915 Middle River Dr., Suite 409, Fort Lauderdale, FL 33304-3561.

Mailing Address: 1305 Interchange Place, La Crosse, WI 54603-1673.

Phone: 608-781-0025. **Fax:** 608-783-2520.

E-mail: jfarmstrong@fox25fox48.com

Web Site: http://www.fox25fox48.com

Technical Facilities: Channel No. 25 (536-542 MHz). Authorized power: 2000-kw max. visual. Antenna: 981-ft above av. terrain, 650-ft. above ground, 1864-ft. above sea level.

Latitude	43°	48'	15"
Longitude	91°	22'	20"

Transmitter: 1000 Tschumper Ridge Rd., La Crescent, MN.

Digital Facilities: Channel No. 17 (488-494 MHz). Power: 450-kw max. visual. Antenna: 1145-ft above av. terrain, 814-ft. above ground.

Latitude	43°	48'	15.3"
Longitude	91°	22'	20"

FCC Digital File Number: BPCDT-19991027ABS. Granted: October 22, 2001.

Note: Latitude and longitude coordinates shown are based on the North American Datum of 1927 (NAD 27) as currently required by the Mass Media Bureau of the FCC.

Satellite Earth Stations: Transmitter Thales/Comark - IOT, HarrisS - IOT; AFC, 3.05-meter-meter Ku-band-band; Patriot, 3.8-meter-meter C-band-band; Comtech, 5.0-meter-meter C-band-band; DH Satellite, 5.0-meter-meter Ku & C-band-band; DH Satellite, 5.0-meter-meter C-band-band; Andrew, 4.7 meter-meter C-band-band; DirecPC, 1 meter-meter Ku-band-band; Microdyne, 1.5 meter-meter Ku-band-band; AFC, 5.0-meter SimulSat-meter C-band-band; Drake, Drake, Wegener, Tandberg, Wegener, Wegener, Wegener, Media DVX, Fastchannel, Drake receivers.

Ownership: Grant Broadcasting Stations (Group Owner).

Began Operation: November 10, 1986. Sale to Aries Telecommunications Corp. by Family Group Ltd. approved by FCC September 27, 1991. Sale to Donald E. Clark by Aries Telecommunications Corp. approved by FCC July 29, 1992. Sale to present owner by Donald E. Clark approved by FCC December 15, 1995.

Represented (sales):
Represented (legal): Wilkinson Barker Knauer LLP.

Personnel:
Milt Grant, General Manager.

Jeff Armstrong, Station & General Sales Manager.

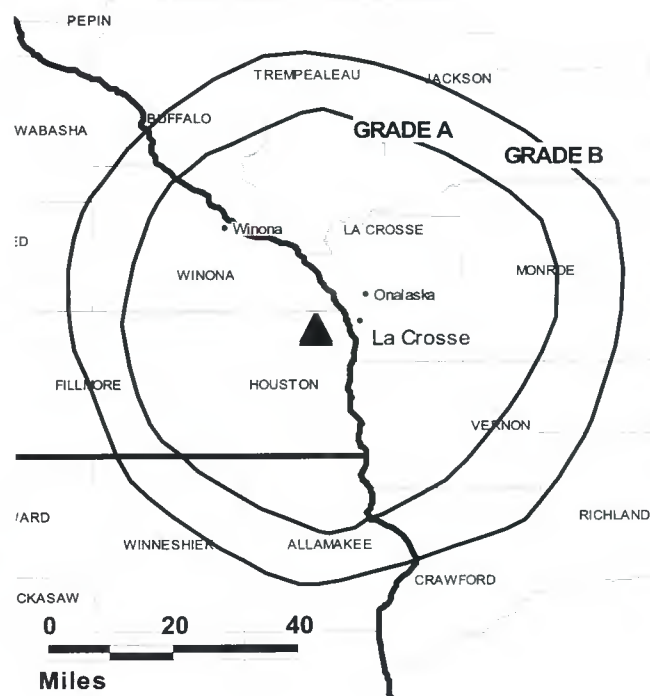
Clay Koenig, Local & Regional Sales Manager.

Mark G. Burg, Engineering Director.

Bill Wiesjahn, Business Manager.

Barb Quillin, Program Director.

Pat Stipout, Corporate Promotions Director & Promotions Manager.

WLAX BPCT-19900508KF GRANTED: 7/31/1990


© 2006 Warren Communications News

Bill Stoneberg, Production Director.

Eric Barczak, Traffic Director.

Highest 30 Sec. Rate: \$2000.

City of License: La Crosse. **Station DMA:** La Crosse-Eau Claire, WI. **Rank:** 123.

Circulation © 2005 Nielsen. Coverage based on Nielsen study.

GrandTotal	Cable TV Households	Non-cable TV Households	Total TV Households
Estimated Station Totals *	104,980	91,230	196,210
Average Weekly Circulation (2005)	43,089	22,279	65,368
Average Daily Circulation (2005)			23,411
Station DMA Total	Cable TV Households	Non-cable TV Households	Total TV Households
Estimated Station Totals *	77,530	78,290	155,820
Average Weekly Circulation (2005)	38,772	21,000	59,772
Average Daily Circulation (2005)			21,839
Other DMA Total	Cable TV Households	Non-cable TV Households	Total TV Households
Estimated Station Totals *	27,450	12,940	40,390
Average Weekly Circulation (2005)	4,317	1,279	5,596
Average Daily Circulation (2005)			1,572

*Estimated station totals are sums of the Nielsen TV and Cable TV household estimates for each county in which the station registers viewing of more than 5% as per the Nielsen Survey Methods.

WLAX-DT

Ch. 17

Network Service: FOX.

Grantee: Grant Media LLC, 915 Middle River Dr., Suite 409, Fort Lauderdale, FL 33304-3561.

Studio: 1305 Interchange Place, La Crosse, WI 54603.

Mailing Address: 1305 Interchange Place, La Crosse, WI 54603.

Phone: 608-781-0025. **Fax:** 608-783-2520.

E-mail: jfarmstrong@fox25fox48.com

Web Site: <http://www.fox25fox48.com>

Technical Facilities: Channel No. 17 (488-494 MHz). Authorized power: 450-kw max. visual. Antenna: 1145-ft above av. terrain, 814-ft. above ground.

Latitude	43°	48'	15.3"
Longitude	91°	22'	20"

Note: Latitude and longitude coordinates shown are based on the North American Datum of 1927 (NAD 27) as currently required by the Mass Media Bureau of the FCC.

Ownership: Grant Broadcasting Stations (Group Owner).

Began Operation: Station operating under Special Temporary Authority at 2.4-kw max. visual; no on-air date

Represented (legal): Wilkinson Barker Knauer LLP.

Represented (sales): Petry Television Inc.

Personnel:

Milt Grant, General Manager.

Jeff Armstrong, Station & General Sales Manager.

Clay Koenig, Local & Regional Sales Manager.

Mark G. Burg, Engineering Director.

Bill Wiesjahn, Business Manager.

Barb Quillin, Program Director.

Pat Stipout, Promotions Manager.

Bill Stoneberg, Production Manager.

Eric Barczak, Traffic Director.

City of License: La Crosse. **Station DMA:** La Crosse-Eau Claire, WI. **Rank:** 123.

Nielsen Data: Not available.

WXOW-DT
Ch. 14

Network Service: ABC.

Grantee: WXOW/WQOW Television Inc., PO Box C-4019, La Crosse, WI 54602-4019.

WXOW-DT: 3705 County Hwy. 25, La Crescent, MN 55947.

Mailing Address: Box C- 4019, La Crescent, WI 54602-4019.

Phone: 507-895-9969. **Fax:** 507-895-8124.

E-mail: croth@wxow.com

Web Site: http://www.wxow.com

Technical Facilities: Channel No. 14 (470-476 MHz). Authorized power: 250-kw max. visual, aural. Antenna: 1073-ft above av. terrain, 722-ft. above ground, 1947-ft. above sea level.

Latitude	43°	48'	23"
Longitude	91°	22'	02"

Note: Latitude and longitude coordinates shown are based on the North American Datum of 1927 (NAD 27) as currently required by the Mass Media Bureau of the FCC.

Ownership: Quincy Broadcasting Co. (Group Owner).

Began Operation: August 20, 2002. Standard Definition. Station operating under Special Temporary Authority at 12.3-kw max. visual.

Represented (sales): Blair Television.

Represented (legal): Wilkinson Barker Knauer LLP.

Personnel:

Thomas A. Oakley, Chief Executive Officer.

Ralph M. Oakley, Chief Operating Officer.

Chuck Roth, Vice President & General Manager.

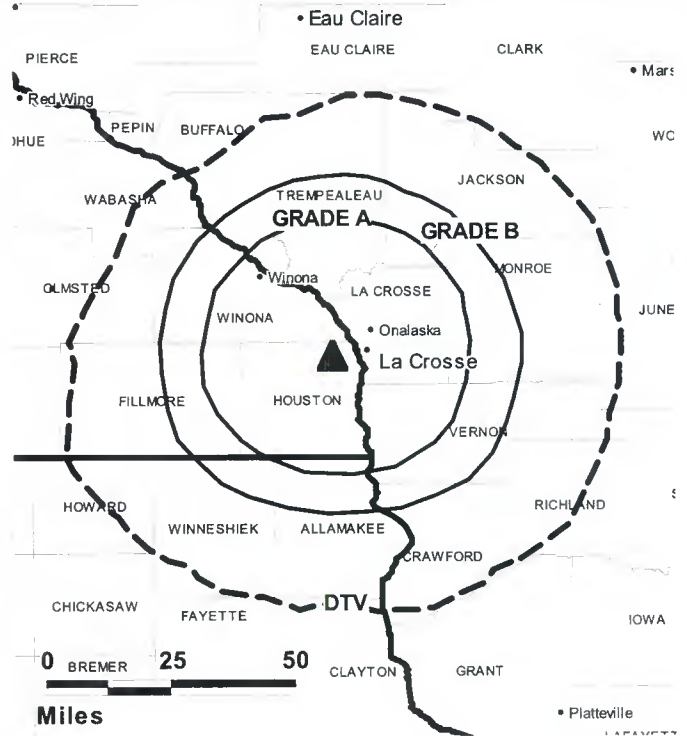
David Booth, Station Manager.

Brian Schumacher, General & National Sales Manager.

Sean Dwyer, News Director.

Jerrett Liddicoat, Chief Engineer.

WXOW-DT BMPCDT-20041001AOG GRANTED: 10/21/2004



© 2006 Warren Communications News

Deborah Simonis, Program Director.

Laramie McClurg, Promotion Director.

Brian Voigt, Production Manager.

City of License: La Crosse. **Station DMA:** La Crosse-Eau Claire, WI. **Rank:** 123.

Nielsen Data: Not available.

WXOW-TV

Ch. 19

(Operates satellite WQOW, Eau Claire)

Network Service: ABC.

Licensee: WXOW/WQOW Television Inc., PO Box C-4019, La Crosse, WI 54602-4019.

WXOW-TV: 3705 County Hwy. 25, La Crescent, MN 55947.

Mailing Address: Box C-4019, La Crosse, WI 54602.

Phone: 507-895-9969. **Fax:** 507-895-8124.

E-mail: croth@wxow.com

Web Site: http://www.wxow.com

Technical Facilities: Channel No. 19 (500-506 MHz). Authorized power: 625-kw max. visual, 62.5-kw aural. Antenna: 1168-ft above av. terrain, 821-ft. above ground, 2046-ft. above sea level.

Latitude	43°	48'	23"
Longitude	91°	22'	02"

Transmitter: 3705 County Hwy. 25, La Crescent, MN.

Digital Facilities: Channel No. 14 (470-476 MHz). Power: 250-kw max. visual, aural. Antenna: 1073-ft above av. terrain, 722-ft. above ground, 1947-ft. above sea level.

Latitude	43°	48'	23"
Longitude	91°	22'	02"

FCC Digital File Number: BPCDT-19991026ABR. Granted: October 21, 2004.

Note: Latitude and longitude coordinates shown are based on the North American Datum of 1927 (NAD 27) as currently required by the Mass Media Bureau of the FCC.

Satellite Earth Stations: Transmitter RCA; AFC, 3-meter Ku-band; United Satellite Systems, 5-meter C-band; DH Satellite, 5-meter Ku-band; Andrew, 5-meter C-band; Andrew, 7-meter C-band; Scientific-Atlanta, M/A-Com, Drake, Cyclesat, ChannelMaster receivers.

News Service: AP.

Ownership: Quincy Broadcasting Co. (Group Owner).

Began Operation: March 7, 1970. Sale to Tak Communications (Sharad Tak) by Liberty Broadcasting approved by FCC January 7, 1985 (Television Digest, Vol. 24:43). Assignment of license to Operating Agent approved by FCC January 27, 1993. Sale to Shockley Communications Corp. approved by FCC September 27, 1995. Sale to present owner by Shockley Communications Corp. approved by FCC April 17, 2001 (Vol. 41:23).

Represented (sales): Blair Television.

Represented (legal): Wilkinson Barker Knauer LLP.

Personnel:

Thomas A. Oakley, Chief Executive Officer.

Ralph M. Oakley, Chief Operating Officer.

Chuck Roth, Vice President & General Manager.

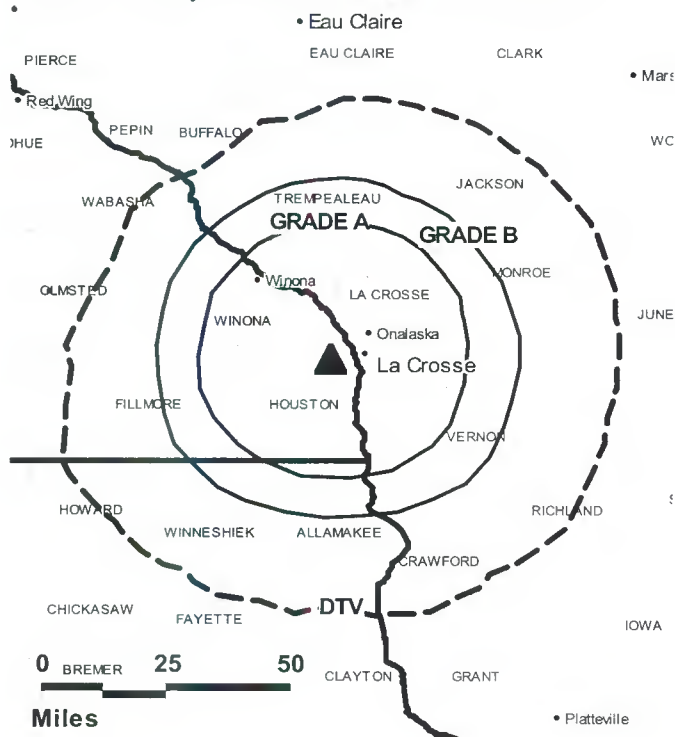
David Booth, Station Manager.

Brian Schumacher, General Sales Manager.

Sean Dwyer, News Director.

Jerrett Liddicoat, Chief Engineer.

WXOW-TV BPCT-19820617KE GRANTED: 7/27/1982



Deborah Simonis, Program Director.

Laramie McClurg, Promotion Director.

Brian Voigt, Production Manager.

City of License: La Crosse. **Station DMA:** La Crosse-Eau Claire, WI. **Rank:** 123.

Circulation © 2005 Nielsen. Coverage based on Nielsen study.

GrandTotal	Cable TV Households	Non-cable TV Households	Total TV Households
Estimated Station Totals *	96,550	74,620	171,170
Average Weekly Circulation (2005)	51,253	26,243	77,496
Average Daily Circulation (2005)			39,237
Station DMA Total	Cable TV Households	Non-cable TV Households	Total TV Households
Estimated Station Totals *	79,040	61,680	140,720
Average Weekly Circulation (2005)	48,906	24,544	73,450
Average Daily Circulation (2005)			38,146
Other DMA Total	Cable TV Households	Non-cable TV Households	Total TV Households
Estimated Station Totals *	17,510	12,940	30,450
Average Weekly Circulation (2005)	2,347	1,699	4,046
Average Daily Circulation (2005)			1,091

*Estimated station totals are sums of the Nielsen TV and Cable TV household estimates for each county in which the station registers viewing of more than 5% as per the Nielsen Survey Methods.

WISC-DT
Ch. 50

Network Service: CBS.

Grantee: Television Wisconsin Inc., 7025 Raymond Rd., Madison, WI 53744.

Studio: 7025 Raymond Rd., Madison, WI 53744.

Mailing Address: Box 44965, Madison, WI 53744-4965.

Phone: 608-277-4321. **Fax:** 608-278-5553.

E-mail: talkback@wisctv.com

Web Site: <http://www.wisctv.com>

Technical Facilities: Channel No. 50 (686-692 MHz). Authorized power: 380.2-kw max. visual. Antenna: 1529-ft above av. terrain, 1388-ft. above ground.

Latitude	43°	03'	21"
Longitude	89°	32'	06"

Note: Latitude and longitude coordinates shown are based on the North American Datum of 1927 (NAD 27) as currently required by the Mass Media Bureau of the FCC.

Ownership: Morgan Murphy Stations (Group Owner).

Began Operation: January 4, 2001. High Definition.

Personnel:

Elizabeth Murphy Burns, President.

David Sanks, Vice President & General Manager.

Tom Bier, Station Manager & Executive News Director.

Mark Friesch, General & Local Sales Manager.

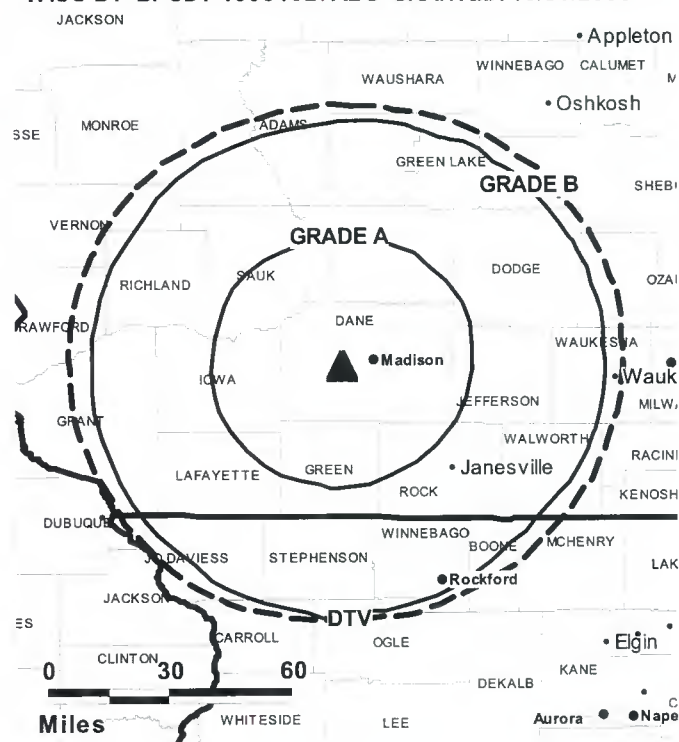
Leonard Charles, Chief Engineer.

Glen Krieg, Business Manager.

Jill Sommers, Program & Operations Director.

Nan Roach, Promotion & Marketing Director.

WISC-DT BPCDT-19991027ABG GRANTED: 10/31/2000



© 2006 Warren Communications News

Rieva Everhart, Traffic Manager.

City of License: Madison. **Station DMA:** Madison, WI. **Rank:** 85.

Nielsen Data: Not available.

WISC-TV **Ch. 3**

Network Service: CBS.

Licensee: Television Wisconsin Inc., Box 44965, Madison, WI 53744-4965.

Studio: 7025 Raymond Rd., Madison, WI 53719.

Mailing Address: Box 44965, Madison, WI 53744-4965.

Phone: 608-271-4321; 608-277-5241. **Fax:** 608-278-5553.

E-mail: talkback@wiscvtv.com

Web Site: http://wiscvtv.com

Technical Facilities: Channel No. 3 (60-66 MHz). Authorized power: 24-kw visual.
Antenna: 1539-ft above av. terrain, 1398-ft. above ground, 2523-ft. above sea level.

Latitude 43° 03' 21"
Longitude 89° 32' 06"

Transmitter: 8559 Mineral Point Rd.

Digital Facilities: Channel No. 50 (686-692 MHz). Power: 380.2-kw max. visual.
Antenna: 1529-ft above av. terrain, 1388-ft. above ground.

Latitude 43° 03' 21"
Longitude 89° 32' 06"

FCC Digital File Number: BPCDT-19991027ABG. Granted: October 31, 2000.

Note: Latitude and longitude coordinates shown are based on the North American Datum of 1927 (NAD 27) as currently required by the Mass Media Bureau of the FCC.

Multichannel TV Sound: Stereo only.

SNG Mobile Dish: Prime Radiation, 2.4-meter Ku-band.

News Service: AP.

Ownership: Morgan Murphy Stations (Group Owner).

Began Operation: June 24, 1956.

Represented (sales): Harrington, Righter & Parsons Inc.

Represented (legal): Rini, Coran & Lancellotta PC.

Personnel:

Elizabeth Murphy Burns, President.

David Sanks, Vice President & General Manager.

Tom Bier, Station Manager & Executive News Director.

Mark Friesch, General & Local Sales Manager.

Leonard Charles, Chief Engineer.

Glen Krieg, Business Manager.

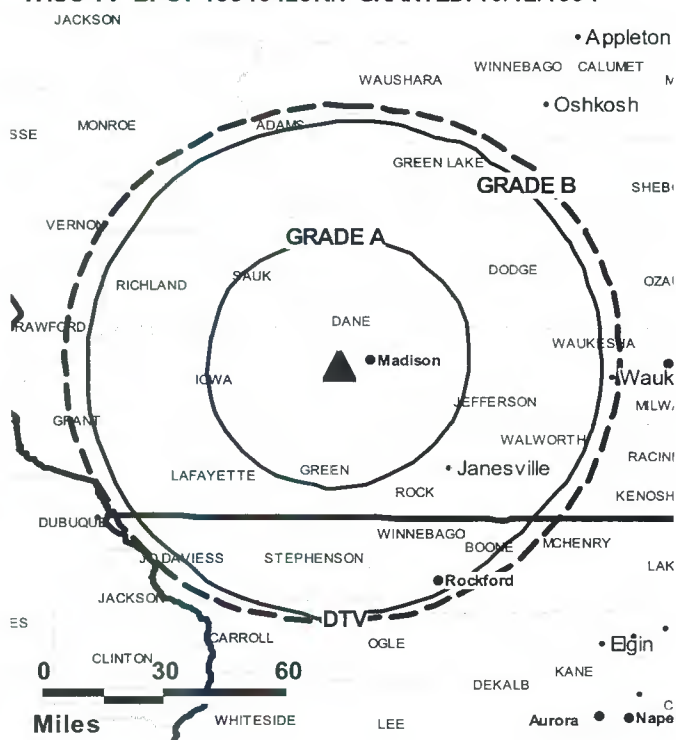
Jill Sommers, Program & Operations Director.

Nan Roach, Promotion & Marketing Director.

Rieva Everhart, Traffic Manager.

Highest 30 Sec. Rate: \$3000.

WISC-TV BPCT-19940429KH GRANTED: 10/12/1994



© 2006 Warren Communications News

City of License: Madison. **Station DMA:** Madison, WI. **Rank:** 85.

Circulation © 2005 Nielsen. Coverage based on Nielsen study.

GrandTotal	Cable TV Households	Non-cable TV Households	Total TV Households
Estimated Station Totals *	321,540	202,200	523,740
Average Weekly Circulation (2005)	185,065	102,579	287,644
Average Daily Circulation (2005)			150,806
Station DMA Total	Cable TV Households	Non-cable TV Households	Total TV Households
Estimated Station Totals *	216,440	141,840	358,280
Average Weekly Circulation (2005)	157,913	89,805	247,718
Average Daily Circulation (2005)			134,103
Other DMA Total	Cable TV Households	Non-cable TV Households	Total TV Households
Estimated Station Totals *	105,100	60,360	165,460
Average Weekly Circulation (2005)	27,152	12,774	39,926
Average Daily Circulation (2005)			16,703

*Estimated station totals are sums of the Nielsen TV and Cable TV household estimates for each county in which the station registers viewing of more than 5% as per the Nielsen Survey Methods.

WKOW-DT
Ch. 26

Network Service: ABC.

Licensee: WKOW Television Inc., Box 909, Quincy, IL 62306.

Studio: 5727 Tokay Blvd., Madison, WI 52719.

Mailing Address: 5727 Tokay Blvd., Madison, WI 52719.

Phone: 608-274-1234. **Fax:** 608-274-9514.

E-mail: bmiller@wkowtv.com

Web Site: <http://www.wkowtv.com>

Technical Facilities: Channel No. 26 (542-548 MHz). Authorized power: 218.5-kw max. visual. Antenna: 1493-ft above av. terrain, 1352-ft. above ground, 2477-ft. above sea level.

Latitude	43°	03'	21"
Longitude	89°	32'	06"

Holds CP for change to 400-kw max. visual; BPCDT-20000501AEY.

Transmitter: 8559 Mineral Point Rd., Verona.

Note: Latitude and longitude coordinates shown are based on the North American Datum of 1927 (NAD 27) as currently required by the Mass Media Bureau of the FCC.

Ownership: Quincy Broadcasting Co. (Group Owner).

Began Operation: November 1, 1998.

Represented (sales): Continental Television Sales.

Represented (legal): Rosenman & Colin LLP.

Personnel:

Bob Miller, General Manager.

Kerry Johnson, General & Local Sales Manager.

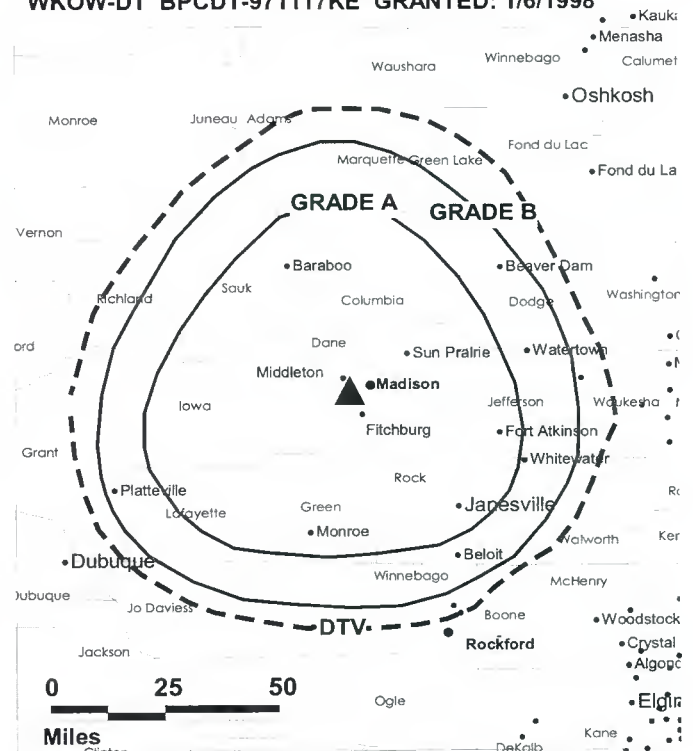
Keith Triller, National Sales Manager.

Al Zobel, News Director.

Steve Zimmerman, Chief Engineer.

Liz Boyd, Program Director.

WKOW-DT BPCDT-971117KE GRANTED: 1/6/1998



© 2006 Warren Communications News

Jill Genter, Promotion Director.

Bob Goessling, Production Manager.

Maurice Scott, Traffic Manager.

Rates: On request.

City of License: Madison. **Station DMA:** Madison, WI. **Rank:** 85.

Nielsen Data: Not available.

WKOW-TV**Ch. 27****Network Service:** ABC.**Licensee:** WKOW Television Inc., Box 909, Quincy, IL 62306.**Studio:** 5727 Tokay Blvd., Madison, WI 53719.**Mailing Address:** 5727 Tokay Blvd., Madison, WI 53719.**Phone:** 608-274-1234. **Fax:** 608-274-9514.**E-mail:** bmiller@wkowtv.com**Web Site:** http://www.wkowtv.com**Technical Facilities:** Channel No. 27 (548-554 MHz). Authorized power: 2400-kw max. visual. Antenna: 1493-ft above av. terrain, 1352-ft. above ground, 2477-ft. above sea level.

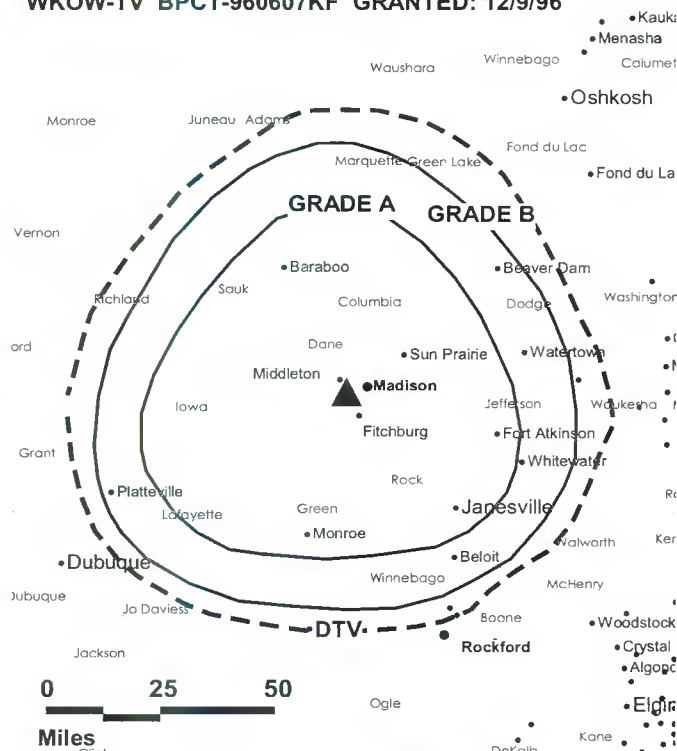
Latitude	43°	03'	21"
Longitude	89°	32'	06"

Transmitter: 8633 Mineral Point Rd.**Digital Facilities:** Channel No. 26 (542-548 MHz). Power: 218.5-kw max. visual. Antenna: 1493-ft above av. terrain, 1352-ft. above ground, 2477-ft. above sea level.

Latitude	43°	03'	21"
Longitude	89°	32'	06"

Note: Latitude and longitude coordinates shown are based on the North American Datum of 1927 (NAD 27) as currently required by the Mass Media Bureau of the FCC.**News Service:** AP.**Ownership:** Quincy Broadcasting Co. (Group Owner).

Began Operation: June 30, 1953. Sale to present owner by Shockley Communications Corp. approved by FCC April 17, 2001 (Television Digest, Vol. 41:23). Sale to Shockley Communications Corp. by Operating Agent approved by FCC September 27, 1995. Assignment of license to Operating Agent granted by FCC January 27, 1993. Sale to Tak Communications (Sharad Tak) by Liberty Broadcasting approved by FCC January 7, 1985 (Vol. 24:43). Sale to Liberty Broadcasting by Horizons Communications approved by FCC September 20, 1978 (Vol. 18:24). Sale to Horizons Communications by Midcontinent Broadcasting Co. (Joseph L. Floyd, N. L. Bentson & Edmund R. Ruben) approved by FCC September 9, 1970 (Vol. 10:37). Sale to Midcontinent Broadcasting Co. by Monona Broadcasting Co. approved by FCC July 20, 1960 (Vol. 16:24, 26, 30).

Represented (sales): Continental Television Sales.**Represented (legal):** Rosenman & Colin LLP.**Personnel:****Bob Miller**, General Manager.**Kerry Johnson**, General & Local Sales Manager.**Keith Triller**, National Sales Manager.**Al Zobel**, News Director.**Steve Zimmerman**, Chief Engineer.**Liz Boyd**, Program Director.**Jill Genter**, Promotion Director.**Bob Goessling**, Production Manager.**WKOW-TV BPCT-960607KF GRANTED: 12/9/96**

© 2006 Warren Communications News

Maurice Scott, Traffic Manager.**Highest 30 Sec. Rate:** \$1400.**City of License:** Madison. **Station DMA:** Madison, WI. **Rank:** 85.

Circulation © 2005 Nielsen. Coverage based on Nielsen study.

GrandTotal	Cable TV Households	Non-cable TV Households	Total TV Households
Estimated Station Totals *	281,310	202,200	483,510
Average Weekly Circulation (2005)	151,823	99,310	251,133
Average Daily Circulation (2005)			112,034
Station DMA Total	Cable TV Households	Non-cable TV Households	Total TV Households
Estimated Station Totals *	216,440	141,840	358,280
Average Weekly Circulation (2005)	139,662	89,117	228,779
Average Daily Circulation (2005)			103,815
Other DMA Total	Cable TV Households	Non-cable TV Households	Total TV Households
Estimated Station Totals *	64,870	60,360	125,230
Average Weekly Circulation (2005)	12,161	10,193	22,354
Average Daily Circulation (2005)			8,219

*Estimated station totals are sums of the Nielsen TV and Cable TV household estimates for each county in which the station registers viewing of more than 5% as per the Nielsen Survey Methods.

WMSN-DT
Ch. 11

Network Service: FOX.

Licensee: WMSN Licensee LLC, 10706 Beaver Dam Rd., Cockeysville, MD 21030.

Studio: 7847 Big Sky Dr., Madison, WI 53719.

Mailing Address: 7847 Big Sky Dr., Madison, WI 53719.

Phone: 608-833-0047. **Fax:** 608-833-5055.

E-mail: comments@fox47.com

Web Site: http://www.fox47.com

Technical Facilities: Channel No. 11 (198-204 MHz). Authorized power: 15-kw visual.
Antenna: 1545-ft above av. terrain, 1411-ft. above ground, 2536-ft. above sea level.

Latitude	43°	03'	21"
Longitude	89°	32'	06"

Note: Latitude and longitude coordinates shown are based on the North American Datum of 1927 (NAD 27) as currently required by the Mass Media Bureau of the FCC.

Ownership: Sinclair Broadcast Group Inc. (Group Owner).

Began Operation: -a r, No o.

Represented (sales): Millennium Sales & Marketing.

Personnel:

Marshall Porter, General Manager.

Joan Kelner, General Sales Manager.

Al Zobel, News Director.

Kerry Maki, Chief Engineer.

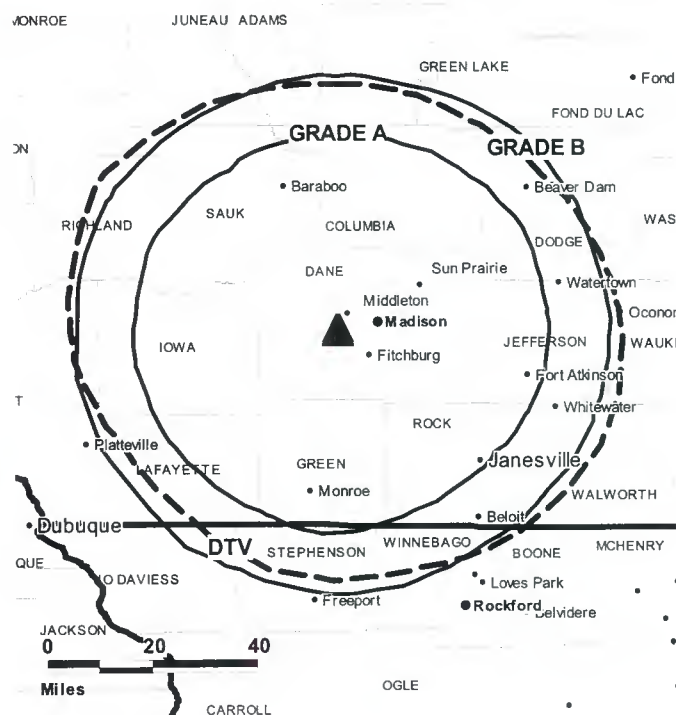
Sheryl Nelson, Regional Controller.

Sarah Wand, Program Coordinator.

Audra Johnson, Promotion Manager.

John Murray, Production Manager.

WMSN-DT BPCDT-19991101AIM GRANTED: 1/26/2001



© 2006 Warren Communications News

Carol Poole, Traffic Manager.

Stacy Poole, Administrative Assistant.

City of License: Madison. **Station DMA:** Madison, WI. **Rank:** 85.

Nielsen Data: Not available.

WMSN-TV Ch. 47

Network Service: FOX.

Licensee: WMSN Licensee LLC, 10706 Beaver Dam Rd., Cockeysville, MD 21030.

Studio: 7847 Big Sky Dr., Madison, WI 53719.

Mailing Address: 7847 Big Sky Dr., Madison, WI 53719.

Phone: 608-833-0047. **Fax:** 608-833-5055.

E-mail: comments@fox47.com

Web Site: http://www.fox47.com

Technical Facilities: Channel No. 47 (668-674 MHz). Authorized power: 1150-kw max. visual. Antenna: 1476-ft above av. terrain, 1335-ft. above ground, 2460-ft. above sea level.

Latitude 43° 03' 21"
Longitude 89° 32' 06"

Transmitter: 8559 Mineral Point Rd., Verona.

Digital Facilities: Channel No. 11 (198-204 MHz). Power: 15-kw visual. Antenna: 1545-ft above av. terrain, 1411-ft. above ground, 2536-ft. above sea level.

Latitude 43° 03' 21"
Longitude 89° 32' 06"

FCC Digital File Number: BPCDT-19991101AIM. Granted: January 26, 2001.

Note: Latitude and longitude coordinates shown are based on the North American Datum of 1927 (NAD 27) as currently required by the Mass Media Bureau of the FCC.

Multichannel TV Sound: Stereo only.

Satellite Earth Stations: Microdyne, 3-meter Ku-band; Comtech, 5-meter C-band; Pinzone, M/A-Com receivers.

LMA: Local marketing agreement with WCGV-TV (U), Milwaukee.

Ownership: Sinclair Broadcast Group Inc. (Group Owner).

Began Operation: June 8, 1986.

Represented (sales): Millennium Sales & Marketing.

Represented (legal): Arter & Hadden LLP.

Personnel:

Marshall Porter, General Manager.

Joan Kelner, General Sales Manager.

Al Zobel, News Director.

Kerry Maki, Chief Engineer.

Sheryl Nelson, Regional Controller.

Sarah Wand, Program Coordinator.

John Murray, Production Manager.

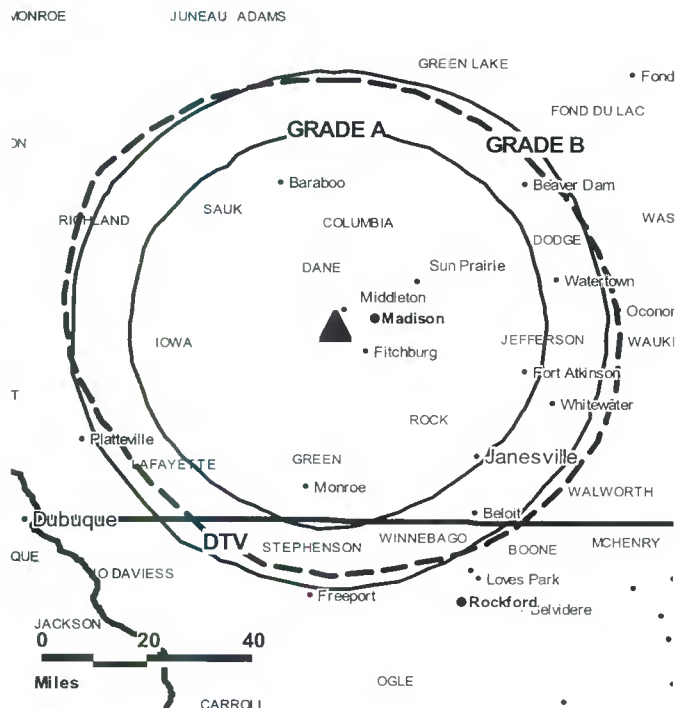
Audra Johnson, Promotion Manager.

Carol Poole, Traffic Manager.

Stacy Poole, Administrative Assistant.

WMSN-TV BPCT-19940811KF GRANTED: 11/7/1994

CA



© 2006 Warren Communications News

Rates: On request.

City of License: Madison. **Station DMA:** Madison, WI. **Rank:** 85.

Circulation © 2005 Nielsen. Coverage based on Nielsen study.

GrandTotal	Cable TV Households	Non-cable TV Households	Total TV Households
Estimated Station Totals *	273,280	207,820	481,100
Average Weekly Circulation (2005)	126,652	87,839	214,491
Average Daily Circulation (2005)			77,789
Station DMA Total	Cable TV Households	Non-cable TV Households	Total TV Households
Estimated Station Totals *	216,440	141,840	358,280
Average Weekly Circulation (2005)	114,064	78,010	192,074
Average Daily Circulation (2005)			71,326
Other DMA Total	Cable TV Households	Non-cable TV Households	Total TV Households
Estimated Station Totals *	56,840	65,980	122,820
Average Weekly Circulation (2005)	12,588	9,829	22,417
Average Daily Circulation (2005)			6,463

*Estimated station totals are sums of the Nielsen TV and Cable TV household estimates for each county in which the station registers viewing of more than 5% as per the Nielsen Survey Methods.

WMTV
Ch. 15

Network Service: NBC.

Licensee: Gray Television Licensee Inc., 1750 K St. NW, Suite 1200, Washington, DC 20005.

Studio: 615 Forward Dr., Madison, WI 53711.

Mailing Address: 615 Forward Dr., Madison, WI 53711.

Phone: 608-274-1515. **Fax:** 608-271-5193.

E-mail: feedback@nbc15.com

Web Site: http://www.nbc15.com

Technical Facilities: Channel No. 15 (476-482 MHz). Authorized power: 891-kw max. visual, aural. Antenna: 1362-ft above av. terrain, 1273-ft. above ground, 2339-ft. above sea level.

Latitude 43° 03' 03"
Longitude 89° 29' 13"

Digital Facilities: Channel No. 19 (500-506 MHz). Power: 56-kw max. visual, aural. Antenna: 1269-ft above av. terrain, 1181-ft. above ground, 2247-ft. above sea level.

Latitude 43° 03' 03"
Longitude 89° 29' 13"

FCC Digital File Number: BPCDT-19991028AEZ. Granted: March 24, 2004.

Note: Latitude and longitude coordinates shown are based on the North American Datum of 1927 (NAD 27) as currently required by the Mass Media Bureau of the FCC.

Satellite Earth Stations: Harris, Ku-band; United Satellite Systems, 3.8-meter C-band; United Satellite Systems, 5-meter C-band; Microdyne, 7-meter C-band; Scientific-Atlanta, Microdyne, M/A-Com receivers.

News Services: NBC News Channel, CNN Newsource, AP.

Ownership: Gray Television Inc. (Group Owner).

Began Operation: July 8, 1953. Sale to present owner from Benedek Broadcasting Co. LLC approved by FCC August 29, 2002 (Television Digest, Vol. 42:14). Transfer of control to Benedek Broadcasting Co. LLC from Brissette Broadcasting approved by FCC May 22, 1996 (Vol. 35:37, 52), but Trustee Philip A. Jones operated station until revised ownership rules allowed Benedek to acquire. FCC approved control on January 11, 2000. Sale to Brissette by Adams Communications approved by FCC December 24, 1991. Sale to Adams Communications by Wesray Corp. approved by FCC December 23, 1987. Sale to Wesray Corp. by Forward Communications Corp. approved by FCC August 16, 1984. Sale to Forward by Lee P. Loomis approved by FCC May 15, 1963 (Vol. 3:20). Sale to Loomis by WTVJ interests (Mitchell Wolfson) approved by FCC April 2, 1958 (Vol. 14:10, 14). Sale to WTVJ interests by founding GeraldA. Bartell family approved by FCC July 25, 1957 (Vol. 13:26, 30).

Represented (sales): Continental Television Sales.

Represented (sales): Gray Television.

Represented (legal): Wiley, Rein & Fielding.

Personnel:

Robert Smith, General & Station Manager.

Sara McCormack, General Sales Manager.

Don Vesely, Local Sales Manager.

Curt Molander, National Sales Manager.

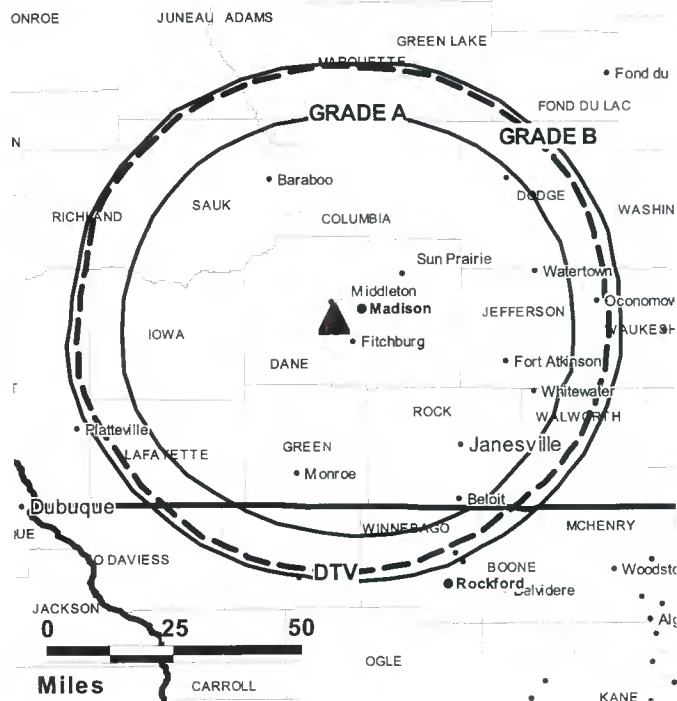
James Dick, News Director.

Tom Weeden, Chief Engineer.

WMTV BPCT-20040226AAY GRANTED: 7/7/2004

CALUM

• Oshkosh



© 2006 Warren Communications News

Shari Telvick, Business Manager.

Ellen Buss, Program Director.

Jeff Clark, Creative Services Director.

Rates: On request.

City of License: Madison. **Station DMA:** Madison, WI. **Rank:** 85.

Circulation © 2005 Nielsen. Coverage based on Nielsen study.

GrandTotal	Cable TV Households	Non-cable TV Households	Total TV Households
Estimated Station Totals *	302,780	211,750	514,530
Average Weekly Circulation (2005)	170,138	98,963	269,101
Average Daily Circulation (2005)			135,435
Station DMA Total	Cable TV Households	Non-cable TV Households	Total TV Households
Estimated Station Totals *	216,440	141,840	358,280
Average Weekly Circulation (2005)	149,073	88,139	237,212
Average Daily Circulation (2005)			121,079
Other DMA Total	Cable TV Households	Non-cable TV Households	Total TV Households
Estimated Station Totals *	86,340	69,910	156,250
Average Weekly Circulation (2005)	21,065	10,824	31,889
Average Daily Circulation (2005)			14,356

*Estimated station totals are sums of the Nielsen TV and Cable TV household estimates for each county in which the station registers viewing of more than 5% as per the Nielsen Survey Methods.

WMTV-DT
Ch. 19

Network Service: NBC.

Licensee: Gray Television Licensee Inc., 1750 K St. NW, Suite 1200, Washington, DC 20005.

Studio: 615 Forward Dr., Madison, WI 53711.

Mailing Address: 615 Forward Dr., Madison, WI 53711.

Phone: 608-274-1515. **Fax:** 608-271-5193.

E-mail: feedback@nbc15.com

Web Site: http://www.nbc15.com

Technical Facilities: Channel No. 19 (500-506 MHz). Authorized power: 56-kw max. visual, aural. Antenna: 1269-ft above av. terrain, 1181-ft. above ground, 2247-ft. above sea level.

Latitude	43°	03'	03"
Longitude	89°	29'	13"

Note: Latitude and longitude coordinates shown are based on the North American Datum of 1927 (NAD 27) as currently required by the Mass Media Bureau of the FCC.

Multichannel TV Sound: Stereo only.

Ownership: Gray Television Inc. (Group Owner).

Began Operation: April 5, 2001. High Definition.

Represented (sales): Continental Television Sales.

Represented (sales): Gray Television.

Represented (legal): Wiley, Rein & Fielding.

Represented (engineering): Keith Bland.

Personnel:

Sara McCormack, General Sales Manager.

Jason Effinger, Station Manager.

Don Vesely, Local Sales Manager.

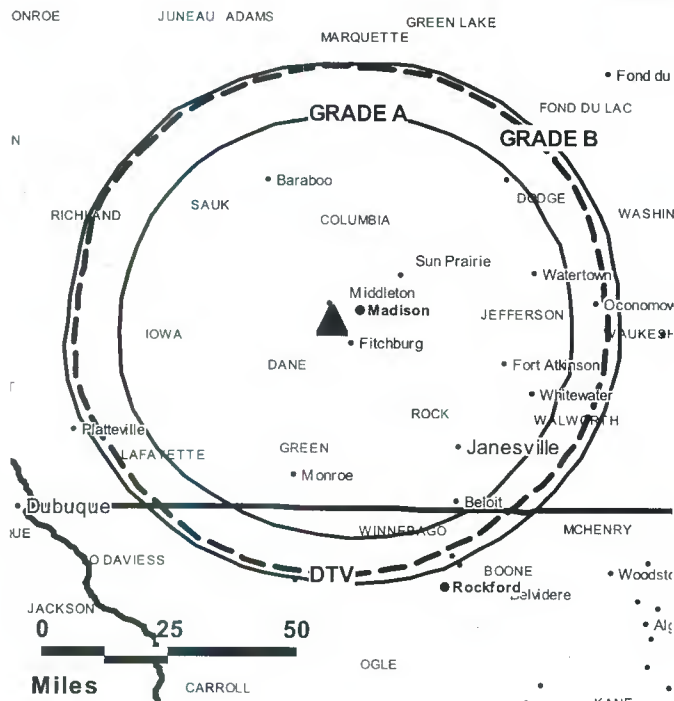
Gail Swift, National Sales Manager.

Jim Dick, News Director.

Tom Weeden, Chief Engineer.

WMTV-DT BMPCDT-20040226AAX GRANTED: 3/24/2004-UM

• Oshkosh



© 2006 Warren Communications News

Shari Telvick, Business Manager.

Ellen Buss, Program Director.

Jeff Clark, Creative Services Director.

Highest 30 Sec. Rate: \$4000.

City of License: Madison. **Station DMA:** Madison, WI. **Rank:** 85.

Nielsen Data: Not available.

WWRS-DT

Ch. 43

Network Service: TBN.

Grantee: National Minority TV Inc., 14252 Culver Dr., PMB 831, Irvine, CA 92604-1867.

Studio: 820 N. Main St., Juneau, WI 53039.

Mailing Address: Box 267, Mayville, WI 53050.

Phone: 920-387-9052. **Fax:** 920-387-9053.

E-mail: business@wwrs-52.org

Web Site: http://www.nmtv.org

Technical Facilities: Channel No. 43 (644-650 MHz). Authorized power: 300-kw max. visual, aural. Antenna: 610-ft above av. terrain, 413-ft. above ground, 1572-ft. above sea level.

Latitude	43°	26'	11"
Longitude	88°	31'	34"

Note: Latitude and longitude coordinates shown are based on the North American Datum of 1927 (NAD 27) as currently required by the Mass Media Bureau of the FCC.

Ownership: National Minority TV Inc. (Group Owner).

Began Operation: November 1, 2002. Standard Definition. Station operating under Special Temporary Authority at 0.41-kw max. visual.

Personnel:

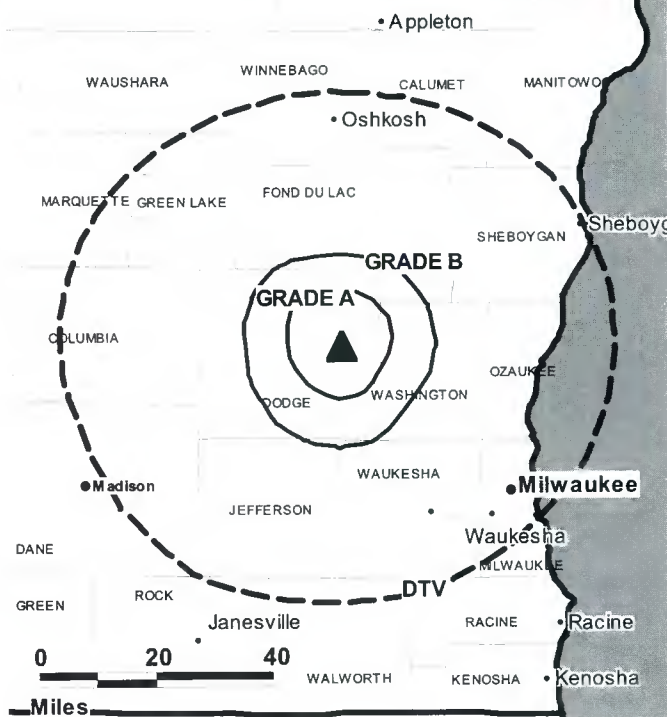
Dinah Calhoun, Station Manager.

Gary Wallace, Chief Engineer.

City of License: Mayville. **Station DMA:** Milwaukee, WI. **Rank:** 33.

Nielsen Data: Not available.

WWRS-DT BMPCDT-20041005ADD GRANTED: 11/2/2004



© 2006 Warren Communications News

WWRS-TV

Ch. 52

Network Service: TBN.

Licensee: National Minority TV Inc., 14252 Culver Dr., PMB 831, Irvine, CA 92604-1867.

Studio: 820 N. Main, Juneau, WI 53039.

Mailing Address: Box 267, Mayville, WI 53050.

Phone: 920-387-9052. **Fax:** 920-387-9053.

E-mail: business@wwrs-52.org

Web Site: <http://www.nmtv.org>

Technical Facilities: Channel No. 52 (698-704 MHz). Authorized power: 5000-kw visual, aural. Antenna: 663-ft above av. terrain, 466-ft. above ground, 1624-ft. above sea level.

Latitude	43°	26'	11"
Longitude	88°	31'	34"

Transmitter: 0.47-mi. at a bearing of 203 degrees T from intersection of SR33 & Madison Rd.

Digital Facilities: Channel No. 43 (644-650 MHz). Power: 300-kw max. visual, aural. Antenna: 610-ft above av. terrain, 413-ft. above ground, 1572-ft. above sea level.

Latitude	43°	26'	11"
Longitude	88°	31'	34"

FCC Digital File Number: BPCDT-19991029AEV. Granted: November 02, 2004.

Note: Latitude and longitude coordinates shown are based on the North American Datum of 1927 (NAD 27) as currently required by the Mass Media Bureau of the FCC.

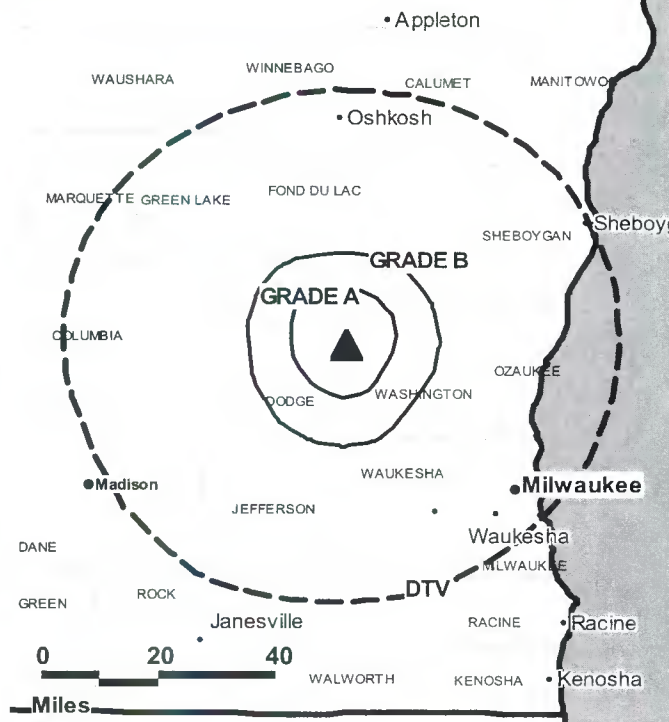
Ownership: National Minority TV Inc. (Group Owner).

Began Operation: February 1, 1999. Sale to Mayville Communications Inc. (National Minority TV Inc.) from Pacer TV of East Central Wisconsin approved by FCC December 17, 1998.

Personnel:

Dinah Calhoun, Station Manager.

WWRS-TV BPCT-19990331KN GRANTED: 9/24/1999



© 2006 Warren Communications News

Gary Wallace, Chief Engineer.

City of License: Mayville. **Station DMA:** Milwaukee, WI. **Rank:** 33.

Nielsen Data: Not available.

WCGV-DT
Ch. 25

Network Service: UPN.

Grantee: WCGV Licensee Inc., 10706 Beaver Dam Rd., Cockeysville, MD 21030.

Studio: 4041 N. 35th St., Milwaukee, WI 53216.

Mailing Address: 4041 N. 35th St., Milwaukee, WI 53216.

Phone: 414-442-7050. **Fax:** 414-874-1898.

E-mail: dford@wcv24.com

Web Site: <http://www.wcv24.com>

Technical Facilities: Channel No. 25 (536-542 MHz). Authorized power: 625-kw max. visual. Antenna: 1116-ft above av. terrain, 1135-ft. above ground.

Latitude	43°	05'	44"
Longitude	87°	54'	17"

Note: Latitude and longitude coordinates shown are based on the North American Datum of 1927 (NAD 27) as currently required by the Mass Media Bureau of the FCC.

Ownership: Sinclair Broadcast Group Inc. (Group Owner).

Began Operation: March 21, 2003. Standard Definition. Station operating under Special Temporary Authority at 24.8-kw max. visual.

Represented (sales): Millennium Sales & Marketing.

Personnel:

David Ford, General Manager.

Mark Martin, Director of Sales.

Robert Krieghoff, Local Sales Manager.

Tom Sonnenberg, National Sales Manager.

Joe Radske, News Director.

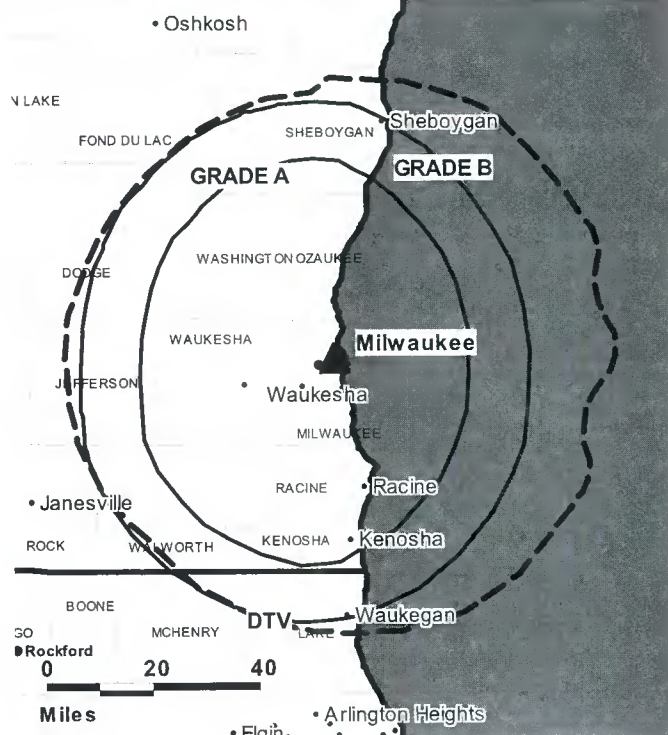
Dennis Brechlin, Chief Engineer.

Denise Learned, Business Manager.

Betty Hertz, Program Director.

Jason VanAcker, Promotion Director.

WCGV-DT BMDCT-20010920AAK GRANTED: 11/16/2001



© 2006 Warren Communications News

Paul Rudolph, Production Manager.

Kay Mazurkiewicz, Traffic Manager.

Bev Captain, Assistant to the GM & Human Resources Manager.

City of License: Milwaukee. **Station DMA:** Milwaukee, WI. **Rank:** 33.

Nielsen Data: Not available.

WCGV-TV Ch. 24

Network Service: UPN.

Licensee: WCGV Licensee Inc., 2000 W. 41st St., Baltimore, MD 21211.

Studio: 4041 N. 35th St., Milwaukee, WI 53216.

Mailing Address: 4041 N. 35th St., Milwaukee, WI 53216.

Phone: 414-442-7050. **Fax:** 414-874-1898.

E-mail: dford@wcv24.com

Web Site: http://www.wcv24.com

Technical Facilities: Channel No. 24 (530-536 MHz). Authorized power: 3000-kw max. visual, 300-kw aural. Antenna: 1027-ft above av. terrain, 1056-ft. above ground, 1713-ft. above sea level.

Latitude 43° 05' 15"
Longitude 87° 54' 13"

Holds CP for change to 5000-kw max. visual; BPCT-950629KH.

Transmitter: 3950 N. Holton St.

Digital Facilities: Channel No. 25 (536-542 MHz). Power: 625-kw max. visual. Antenna: 1116-ft above av. terrain, 1135-ft. above ground.

Latitude 43° 05' 44"
Longitude 87° 54' 17"

FCC Digital File Number: BMPCDT-20010920AAK. Granted: November 16, 2001.

Note: Latitude and longitude coordinates shown are based on the North American Datum of 1927 (NAD 27) as currently required by the Mass Media Bureau of the FCC.

Multichannel TV Sound: Stereo only.

Satellite Earth Stations: Transmitter Townsend; Paraclipse, ; Scientific-Atlanta, 4.6-meter; Microwave Specialties, 5-meter; Standard Communications, Scientific-Atlanta receivers.

LMA: Local marketing agreement with WVTV (W), Milwaukee.

Ownership: Sinclair Broadcast Group Inc. (Group Owner).

Began Operation: March 19, 1980. Sale to HR Broadcasting by Byron Lasky, Howard Heckel, et al., approved by FCC July 14, 1986 (Television Digest, Vol. 26:26). Sale to ABRY Communications by HR Broadcasting approved by FCC May 20, 1994 (Vol. 30:24). Sale to present owner by ABRY Communications approved by FCC October 19, 1990 (Vol. 33:3, 35).

Represented (sales): Millennium Sales & Marketing.

Represented (legal): Shaw Pittman.

Personnel:

David Ford, General Manager.

Mark Martin, Director of Sales.

Robert Krieghoff, Local Sales Manager.

Tom Sonnenberg, National Sales Manager.

Joe Radske, News Director.

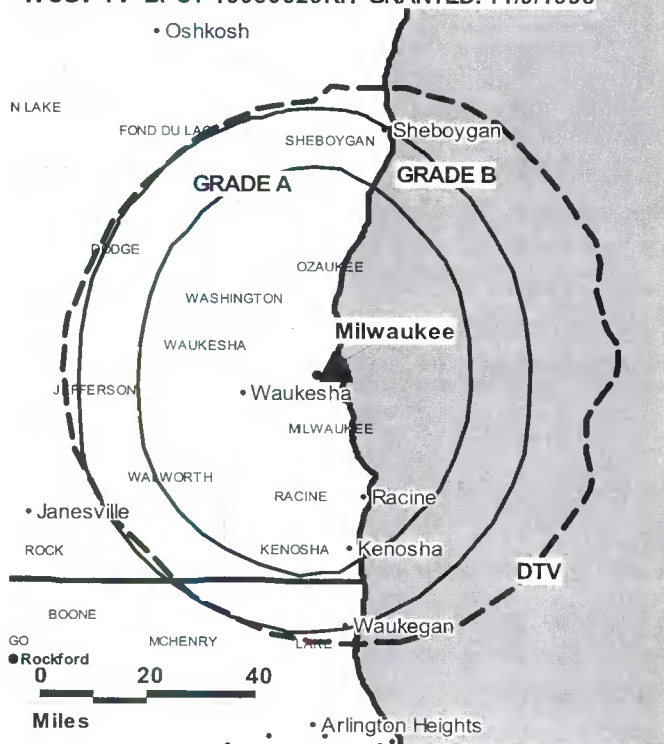
Dennis Brechlin, Chief Engineer.

Denise Learned, Business Manager.

Betty Hertz, Program Director.

Jason VanAcker, Promotion Director.

WCGV-TV BPCT-19950629KH GRANTED: 11/9/1998



© 2006 Warren Communications News

Paul Rudolph, Production Manager.

Kay Mazurkiewicz, Traffic Manager.

Bev Captain, Assistant to the GM & Human Resources Director.

Rates: On request.

City of License: Milwaukee. **Station DMA:** Milwaukee, WI. **Rank:** 33.

Circulation © 2005 Nielsen. Coverage based on Nielsen study.

GrandTotal	Cable TV Households	Non-cable TV Households	Total TV Households
Estimated Station Totals *	596,030	347,010	943,040
Average Weekly Circulation (2005)	170,519	129,834	300,353
Average Daily Circulation (2005)			102,432
Station DMA Total	Cable TV Households	Non-cable TV Households	Total TV Households
Estimated Station Totals *	559,700	327,070	886,770
Average Weekly Circulation (2005)	166,311	127,221	293,532
Average Daily Circulation (2005)			100,897
Other DMA Total	Cable TV Households	Non-cable TV Households	Total TV Households
Estimated Station Totals *	36,330	19,940	56,270
Average Weekly Circulation (2005)	4,208	2,613	6,821
Average Daily Circulation (2005)			1,535

*Estimated station totals are sums of the Nielsen TV and Cable TV household estimates for each county in which the station registers viewing of more than 5% as per the Nielsen Survey Methods.

WDJT-DT
Ch. 46

Network Service: CBS.

Licensee: WDJT-TV Limited Partnership, 26 N. Halsted St., Chicago, IL 60661.

Studio: 809 S. 60th St., Milwaukee, WI 53214.

Mailing Address: 809 S. 60th St., Milwaukee, WI 53214.

Phone: 414-777-5800. **Fax:** 414-777-5802.

E-mail: jhall@cbs58.com

Web Site: <http://www.cbs58.com>

Technical Facilities: Channel No. 46 (662-668 MHz). Authorized power: 1000-kw max. visual. Antenna: 1056-ft above av. terrain, 1143-ft. above ground.

Latitude	43°	06'	42"
Longitude	87°	55'	50"

Transmitter: 5201 N. Milwaukee River Pkwy.

Note: Latitude and longitude coordinates shown are based on the North American Datum of 1927 (NAD 27) as currently required by the Mass Media Bureau of the FCC.

Ownership: Weigel Broadcasting Co. (Group Owner).

Began Operation: Station operating; no on-air date.

Represented (legal): Cohn and Marks LLP.

Personnel:

Jim Hall, General Manager.

Deanne Monaghan, General & Local Sales Manager.

Elliot Benn, National Sales Manager.

Grant Uitti, News Director.

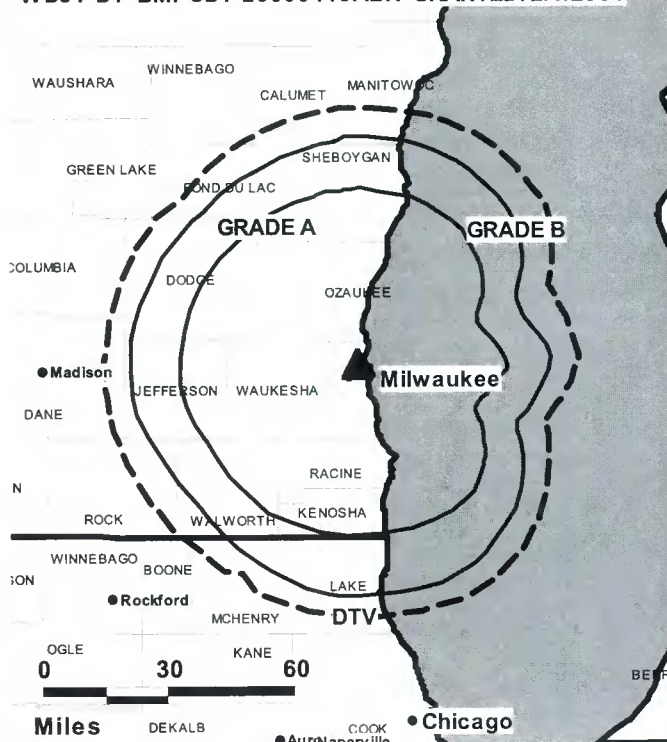
Dan Dyer, Chief Engineer.

Kyle Hart, Program Director.

Brian Lewein, Senior Promotions Director & Photographer.

Dale Palecek, Promotion Director.

WDJT-DT BMPCDT-20000419ABR GRANTED: 2/1/2001



© 2006 Warren Communications News

Kristin Pattersen, Research Director.

Jeanne McCarthy, Traffic Manager.

Christin Camps, Human Resources Director.

City of License: Milwaukee. **Station DMA:** Milwaukee, WI. **Rank:** 33.

Nielsen Data: Not available.

WDJT-TV
Ch. 58

Network Service: CBS.

Licensee: WDJT-TV Limited Partnership, 26 N. Halsted St., Chicago, IL 60661.

Studio: 809 S. 60th St., Milwaukee, WI 53214.

Mailing Address: 809 S. 60th St., Milwaukee, WI 53214.

Phone: 414-777-5800. **Fax:** 414-607-8105.

Web Site: <http://www.cbs58.com>

Technical Facilities: Channel No. 58 (734-740 MHz). Authorized power: 5000-kw max. visual. Antenna: 1112-ft above av. terrain, 1226-ft. above ground, 1820-ft. above sea level.

Latitude 43° 06' 42"
Longitude 87° 55' 45"

Transmitter: 5201 N. Milwaukee Pkwy.

Digital Facilities: Channel No. 46 (662-668 MHz). Power: 1000-kw max. visual. Antenna: 1056-ft above av. terrain, 1143-ft. above ground.

Latitude 43° 06' 42"
Longitude 87° 55' 50"

FCC Digital File Number: BMPCDT-20000419ABR. Granted: February 01, 2001.

Note: Latitude and longitude coordinates shown are based on the North American Datum of 1927 (NAD 27) as currently required by the Mass Media Bureau of the FCC.

Multichannel TV Sound: Stereo only.

Satellite Earth Stations: Transmitter Thales; DH Satellite, 5-meter C-band; Comtech, 5-meter KC-band; Standard Communications receivers.

News Services: CBS Newspath, AP.

Ownership: Weigel Broadcasting Co. (Group Owner).

Began Operation: November 1, 1988.

Represented (sales): Harrington, Righter & Parsons Inc.

Represented (legal): Cohn and Marks LLP.

Represented (engineering): du Treil, Lundin & Rackley Inc.

Personnel:

Jim Hall, General Manager.

John Davis, Local Sales Manager.

Elliot Benn, National Sales Manager.

Grant Uitti, News Director.

Dan Dyer, Chief Engineer.

Kyle Hart, Program Manager.

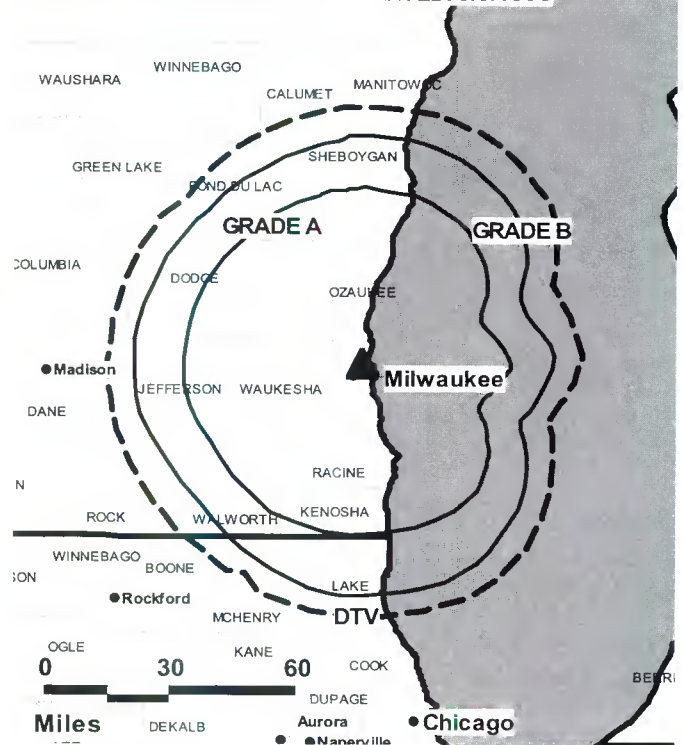
Dale Palecek, Promotion Director.

Bob Moore, Research Director.

Roberta Costion, Traffic Manager.

Christin Camps, Human Resources Manager.

WDJT-TV BPCT-950111KL GRANTED: 5/3/1996



© 2006 Warren Communications News

Rates: On request.

City of License: Milwaukee. **Station DMA:** Milwaukee, WI. **Rank:** 33.

Circulation © 2005 Nielsen. Coverage based on Nielsen study.

GrandTotal	Cable TV Households	Non-cable TV Households	Total TV Households
Estimated Station Totals *	586,300	342,480	928,780
Average Weekly Circulation (2005)	319,858	173,892	493,750
Average Daily Circulation (2005)			199,058
Station DMA Total	Cable TV Households	Non-cable TV Households	Total TV Households
Estimated Station Totals *	559,700	327,070	886,770
Average Weekly Circulation (2005)	314,776	171,827	486,603
Average Daily Circulation (2005)			197,206
Other DMA Total	Cable TV Households	Non-cable TV Households	Total TV Households
Estimated Station Totals *	26,600	15,410	42,010
Average Weekly Circulation (2005)	5,082	2,065	7,147
Average Daily Circulation (2005)			1,852

*Estimated station totals are sums of the Nielsen TV and Cable TV household estimates for each county in which the station registers viewing of more than 5% as per the Nielsen Survey Methods.

WISN-DT

Ch. 34

Network Service: ABC.

Grantee: WISN Hearst-Argyle Television Inc., Box 402, Milwaukee, WI 53201.

Studio: 759 N. 19th St., Milwaukee, WI 53233.

Mailing Address: Box 402, Milwaukee, WI 53201.

Phone: 414-342-8812. **Fax:** 414-342-6490.

E-mail: prios@hearst.com

Web Site: <http://www.themilwaukeechannel.com>

Technical Facilities: Channel No. 34 (590-596 MHz). Authorized power: 863-kw max. visual. Antenna: 863-ft above av. terrain, 945-ft. above ground, 1568-ft. above sea level.

Latitude	43°	06'	42"
Longitude	87°	55'	42"

Transmitter: 5201 Milwaukee River Pkwy.

Note: Latitude and longitude coordinates shown are based on the North American Datum of 1927 (NAD 27) as currently required by the Mass Media Bureau of the FCC.

Ownership: Hearst-Argyle Television Inc. (Group Owner).

Began Operation: Station operating under Special Temporary Authority at 570-kw max. visual; no on-air date.

Represented (sales): Eagle Television Sales.

Represented (engineering): Cavell, Mertz & Perryman Inc.

Personnel:

Frank Biancuzzo, President & General Manager.

Pete Monfre, Vice President, Sales.

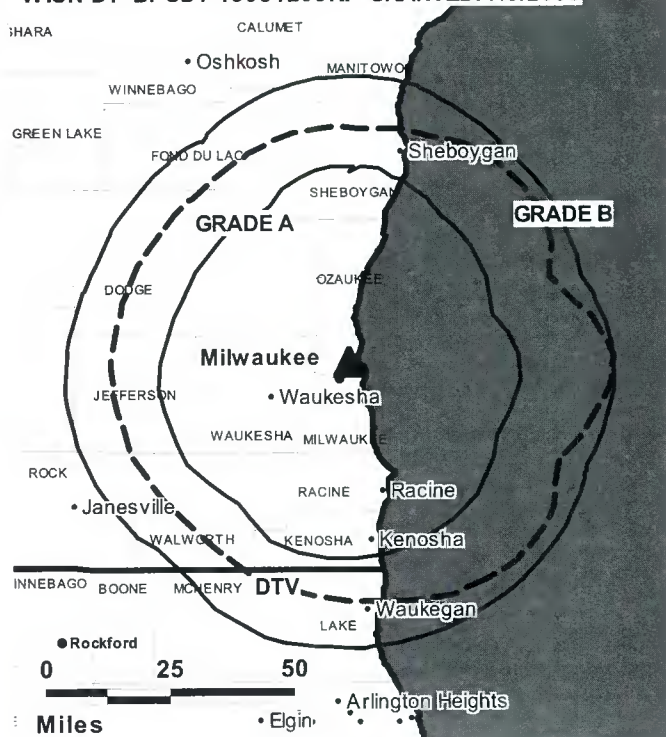
Steve Biebel, Local Sales Manager.

Barbara Maushard, News Director.

Pablo Rios, Engineering Director.

Jim Kurz, Controller.

WISN-DT BPCDT-19981209KF GRANTED: 7/8/2003



© 2006 Warren Communications News

Dean Maytag, Broadcast Services & Program Director.

Jim Windsor, Promotion & Community Services Director.

Sue Samuelson, Traffic Manager.

City of License: Milwaukee. **Station DMA:** Milwaukee, WI. **Rank:** 33.

Nielsen Data: Not available.

WISN-TV

Ch. 12

Network Service: ABC.

Licensee: WISN Hearst-Argyle Television Inc., 959 8th Ave., New York, NY 10019.

Studio: 759 N. 19th St., Milwaukee, WI 53233.

Mailing Address: Box 402, Milwaukee, WI 53201-0402.

Phone: 414-342-8812. **Fax:** 414-342-6490.

E-mail: prios@hearst.com

Web Site: <http://www.themilwaukeechannel.com>

Technical Facilities: Channel No. 12 (204-210 MHz). Authorized power: 316-kw visual, 31.6-kw aural. Antenna: 994-ft above av. terrain, 1063-ft. above ground, 1693-ft. above sea level.

Latitude 43° 06' 42"
Longitude 87° 55' 42"

Holds CP for change to 251-kw visual, 1070-ft above av. terrain, 1152-ft. above ground, 1775-ft. above sea level; BMPCT-981221KF.

Transmitter: 5201 N. Milwaukee River Pkwy.

Digital Facilities: Channel No. 34 (590-596 MHz). Power: 863-kw max. visual. Antenna: 863-ft above av. terrain, 945-ft. above ground, 1568-ft. above sea level.

Latitude 43° 06' 42"
Longitude 87° 55' 42"

FCC Digital File Number: BPCDT-981209KF. Granted: July 08, 2003.

Note: Latitude and longitude coordinates shown are based on the North American Datum of 1927 (NAD 27) as currently required by the Mass Media Bureau of the FCC.

Multichannel TV Sound: Stereo only.

Satellite Earth Stations: Transmitter Larcen; Vertex, 4.5-meter Ku-band; Andrew, 4.5-meter; Andrew, 5-meter; SatCom, 5.6-meter; Andrew, 7.3-meter; Scientific-Atlanta, Avantek receivers.

AM Affiliate: WISN, 50-kw, 1130 kHz.

FM Affiliate: WLTQ, 11.5-kw, 97.3 MHz (No. 247), 910-ft.

News Services: Conus, AP, ABC NewsOne.

Ownership: Hearst-Argyle Television Inc. (Group Owner).

Began Operation: October 27, 1954. Station's first call letters were WTVW. Sale to Hearst Broadcast Group by group headed by L. F. Gran, Paul A. Pratt & Loron Thurwachter approved by FCC March 2, 1955 (Television Digest, Vol. 11:2, 5, 10). Merger of Hearst with Argyle Television Inc. to form present owner approved by FCC June 2, 1997 (Vol. 37:13, 29, 35).

Represented (sales): Eagle Television Sales.

Represented (legal): Tharrington, Smith & Hargrove.

Personnel:

Frank Biancuzzo, President & General Manager.

Pete Monfre, Vice President, Sales.

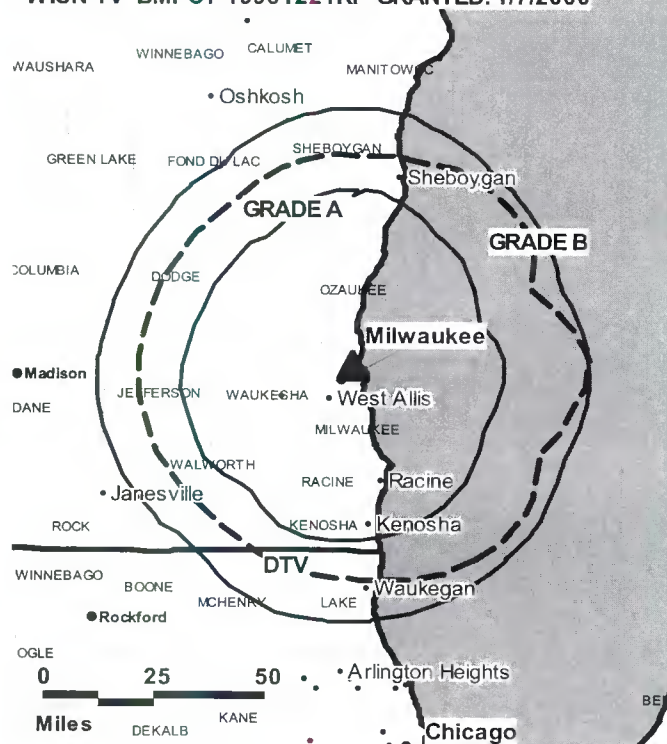
Steve Biebel, Local Sales Manager.

Barbara Maushard, News Director.

Pablo Rios, Engineering Director.

Jim Kurz, Controller.

WISN-TV BMPCT-19981221KF GRANTED: 1/7/2000



© 2006 Warren Communications News

Dean Maytag, Broadcast Services & Program Director.

Jim Windsor, Promotion & Community Services Director.

Sue Samuelson, Traffic Manager.

Highest 30 Sec. Rate: \$7000.

City of License: Milwaukee. **Station DMA:** Milwaukee, WI. **Rank:** 33.

Circulation © 2005 Nielsen. Coverage based on Nielsen study.

GrandTotal	Cable TV Households	Non-cable TV Households	Total TV Households
Estimated Station Totals *	632,990	342,480	975,470
Average Weekly Circulation (2005)	380,266	227,841	608,107
Average Daily Circulation (2005)			293,495
Station DMA Total	Cable TV Households	Non-cable TV Households	Total TV Households
Estimated Station Totals *	559,700	327,070	886,770
Average Weekly Circulation (2005)	363,885	224,929	588,814
Average Daily Circulation (2005)			286,602
Other DMA Total	Cable TV Households	Non-cable TV Households	Total TV Households
Estimated Station Totals *	73,290	15,410	88,700
Average Weekly Circulation (2005)	16,381	2,912	19,293
Average Daily Circulation (2005)			6,893

*Estimated station totals are sums of the Nielsen TV and Cable TV household estimates for each county in which the station registers viewing of more than 5% as per the Nielsen Survey Methods.

WITI
Ch. 6

Network Service: FOX.

Licensee: WITI License Inc., 5151 Wisconsin Ave. NW, Washington, DC 20016.

Studio: 9001 N. Green Bay Rd., Milwaukee, WI 53209.

Mailing Address: 9001 N. Green Bay Rd., Milwaukee, WI 53209.

Phone: 414-355-6666. **Fax:** 414-355-7853.

E-mail: fox6news@foxtv.com

Web Site: http://www.fox6milwaukee.com

Technical Facilities: Channel No. 6 (82-88 MHz). Authorized power: 100-kw visual. Antenna: 1001-ft above av. terrain, 1037-ft. above ground, 1676-ft. above sea level.

Latitude 43° 05' 26"
Longitude 87° 53' 50"

Transmitter: NE corner of Capitol Dr. & Estabrook Pkwy., Shorewood.

Digital Facilities: Channel No. 33 (584-590 MHz). Power: 980-kw max. visual. Antenna: 948-ft above av. terrain, 961-ft. above ground, 1591-ft. above sea level.

Latitude 43° 05' 26"
Longitude 87° 53' 50"

FCC Digital File Number: BPCDT-19991004ABL. Granted: April 07, 2000.

Note: Latitude and longitude coordinates shown are based on the North American Datum of 1927 (NAD 27) as currently required by the Mass Media Bureau of the FCC.

Multichannel TV Sound: Stereo only.

Satellite Earth Stations: Scientific-Atlanta, 4.5-meter Ku-band; Vertex, 6.2-meter KC-band; Scientific-Atlanta, 7-meter; Scientific-Atlanta, Pinzone, M/A-Corn receivers.

SNG Mobile Dish: BAF, 2.3-meter Ku-band; BAF, 2.3-meter Ku-band.

News Services: CNN Newsource, AP.

Ownership: Fox Television Stations Inc. (Group Owner).

Began Operation: May 21, 1956.

Represented (sales): Fox Television Sales Inc.

Personnel:

Chuck Steinmetz, General Manager.

Mike Neale, General & Local Sales Manager.

Jim Lemon, Vice President, News Director.

Don Hein, Vice President, Engineering & Operations.

Parveen Hughes, Vice President, Finance.

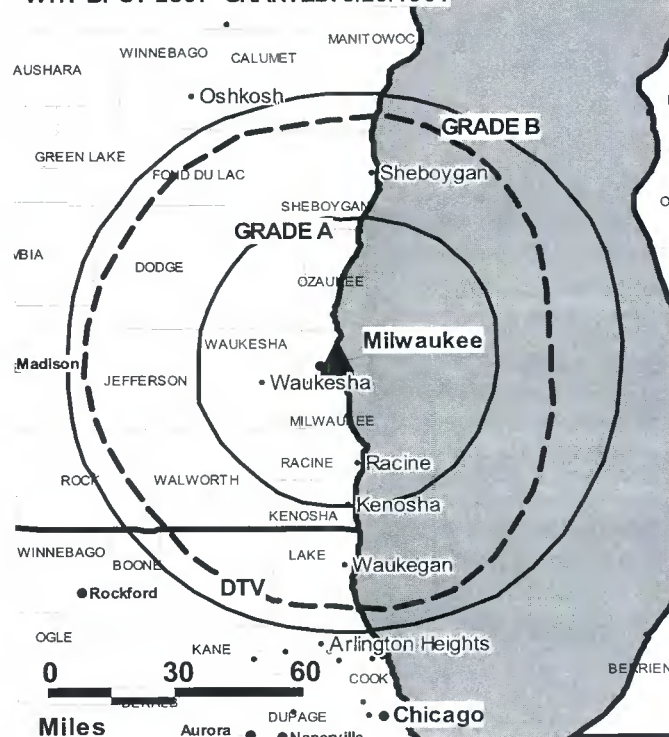
Cori Ritter, Program Coordinator.

Eric Steele, Research Director.

Lori Wucherer, Vice President, Creative Services.

Terri Graske, Traffic Manager.

WITI BPCT-2807 GRANTED: 3/29/1961



© 2006 Warren Communications News

Rates: On request.

City of License: Milwaukee. **Station DMA:** Milwaukee, WI. **Rank:** 33.

Circulation © 2005 Nielsen. Coverage based on Nielsen study.

GrandTotal	Cable TV Households	Non-cable TV Households	Total TV Households
Estimated Station Totals *	596,030	421,520	1,017,550
Average Weekly Circulation (2005)	392,387	230,459	622,846
Average Daily Circulation (2005)			295,653
Station DMA Total	Cable TV Households	Non-cable TV Households	Total TV Households
Estimated Station Totals *	559,700	327,070	886,770
Average Weekly Circulation (2005)	380,274	223,043	603,317
Average Daily Circulation (2005)			289,999
Other DMA Total	Cable TV Households	Non-cable TV Households	Total TV Households
Estimated Station Totals *	36,330	94,450	130,780
Average Weekly Circulation (2005)	12,113	7,416	19,529
Average Daily Circulation (2005)			5,654

*Estimated station totals are sums of the Nielsen TV and Cable TV household estimates for each county in which the station registers viewing of more than 5% as per the Nielsen Survey Methods.

WITI-DT
Ch. 33

Network Service: FOX.

Grantee: WITI License Inc., 5151 Wisconsin Ave. NW, Washington, DC 20016.

Studio: 9001 N. Green Bay Rd., Milwaukee, WI 53209.

Mailing Address: 9001 N. Green Bay Rd., Milwaukee, WI 53209.

Phone: 414-355-6666. **Fax:** 414-355-7853.

E-mail: fox6news@foxtv.com

Web Site: <http://www.fox6milwaukee.com>

Technical Facilities: Channel No. 33 (584-590 MHz). Authorized power: 980-kw max. visual. Antenna: 948-ft above av. terrain, 961-ft. above ground, 1591-ft. above sea level.

Latitude	43°	05'	26"
Longitude	87°	53'	50"

Note: Latitude and longitude coordinates shown are based on the North American Datum of 1927 (NAD 27) as currently required by the Mass Media Bureau of the FCC.

Ownership: Fox Television Stations Inc. (Group Owner).

Began Operation: May 1, 2002. Standard Definition. Station operating under Special Temporary Authority at 5.4-kw max. visual.

Personnel:

Chuck Steinmetz, General Manager.

Mike Neale, General & Local Sales Manager.

Jim Lemon, Vice President, News Director.

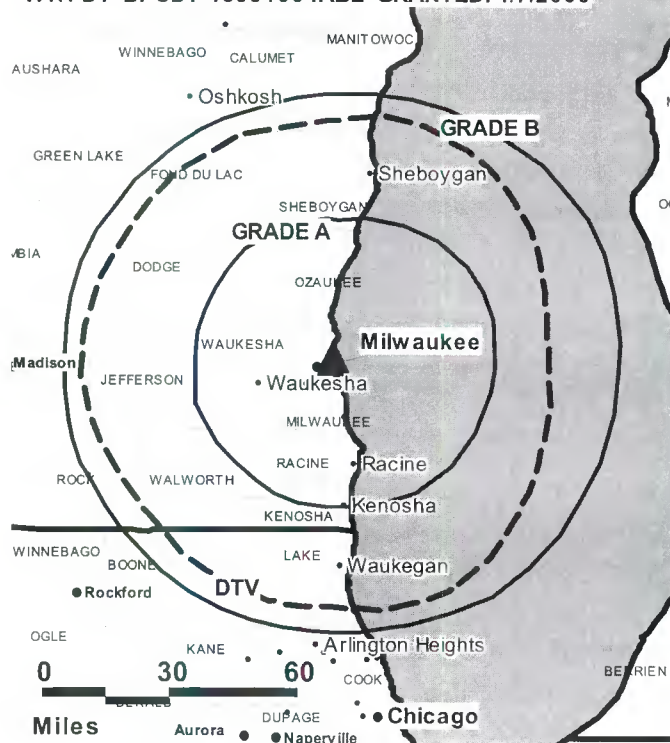
Don Hein, Vice President, Engineering & Operations.

Parveen Hughes, Vice President, Finance.

Cori Ritter, Program Coordinator.

Eric Steele, Research Director.

WITI-DT BPCDT-19991004ABL GRANTED: 4/7/2000



© 2006 Warren Communications News

Lori Wucherer, Vice President, Creative Services.

Terri Graske, Traffic Manager.

City of License: Milwaukee. **Station DMA:** Milwaukee, WI. **Rank:** 33.

Nielsen Data: Not available.

WTMJ-DT
Ch. 28

Network Service: NBC.

Licensee: Journal Broadcast Corp., 3355 S. Valley View Blvd., Las Vegas, NV 89102.

Studio: 720 E. Capitol Dr., Milwaukee, WI 53201.

Mailing Address: Box 693, Milwaukee, WI 53201.

Phone: 414-332-9611. **Fax:** 414-967-5400.

E-mail: young@journalbroadcastgroup.com

Web Site: http://www.journalbroadcastgroup.com

Technical Facilities: Channel No. 28 (554-560 MHz). Authorized power: 1000-kw max. visual. Antenna: 894-ft above av. terrain, 944-ft. above ground.

Latitude	43°	05'	29"
Longitude	87°	54'	07"

Transmitter: 720 E. Capitol Dr.

Note: Latitude and longitude coordinates shown are based on the North American Datum of 1927 (NAD 27) as currently required by the Mass Media Bureau of the FCC.

Ownership: Journal Communications Inc. (Group Owner).

Began Operation: November 3, 2000. High Definition.

Personnel:

Mark Strachota, Vice President & General Manager.

Mark LeGrand, General Sales Manager.

Mike O'Brien, Local Sales Manager.

Lon Rudolph, National Sales Manager.

John LaPorte, News Director.

Randy Price, Engineering Director.

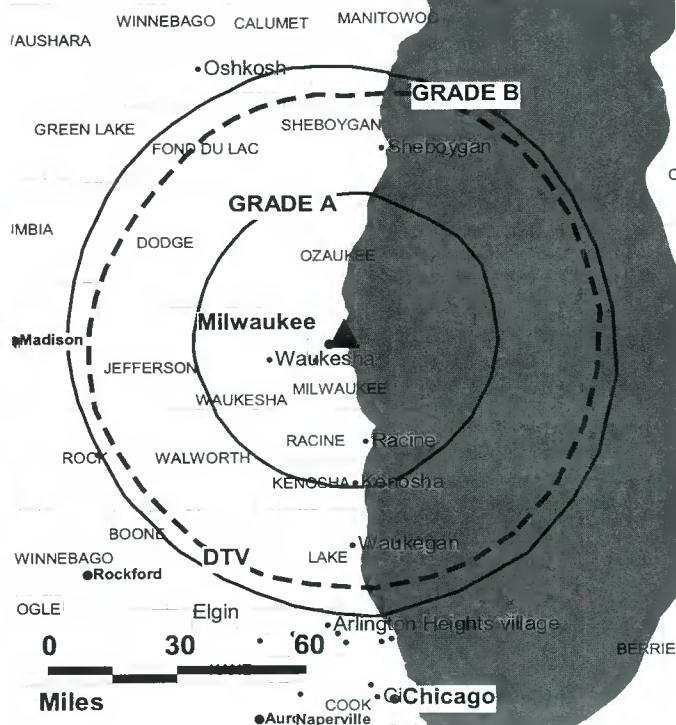
Pat Righter, Business Manager.

Betsy McCormack, Program Manager.

Gregg Schraufnagel, On-Air Marketing & Promotion Manager.

Jim Thomas, Marketing Vice President.

WTMJ-DT BPCDT-19991101AIE GRANTED: 10/12/2000



© 2006 Warren Communications News

Leon DeRoune, Production Manager.

Michelle Clements, Research Director.

Tim McCormack, Traffic Manager.

Rates: On request.

City of License: Milwaukee. **Station DMA:** Milwaukee, WI. **Rank:** 33.

Nielsen Data: Not available.

WTMJ-TV

Ch. 4

Network Service: NBC.

Licensee: Journal Broadcast Corp., 3355 S. Valley View Blvd., Las Vegas, NV 89102.

Studio: 720 E. Capitol Dr., Milwaukee, WI 53212.

Mailing Address: Box 693, Milwaukee, WI 53201.

Phone: 414-332-9611. **Fax:** 414-967-5400.

E-mail: oyoung@journalbroadcastgroup.com

Web Site: http://www.journalbroadcastgroup.com

Technical Facilities: Channel No. 4 (66-72 MHz). Authorized power: 100-kw visual, 10-kw aural. Antenna: 1000-ft above av. terrain, 1096-ft. above ground, 1728-ft. above sea level.

Latitude 43° 05' 29"
Longitude 87° 54' 07"

Transmitter: 720 E. Capitol Dr.

Digital Facilities: Channel No. 28 (554-560 MHz). Power: 1000-kw max. visual. Antenna: 894-ft above av. terrain, 944-ft. above ground.

Latitude 43° 05' 29"
Longitude 87° 54' 07"

FCC Digital File Number: BPCDT-19991101AIE. Granted: October 12, 2000.

Note: Latitude and longitude coordinates shown are based on the North American Datum of 1927 (NAD 27) as currently required by the Mass Media Bureau of the FCC.

Multichannel TV Sound: Stereo and separate audio program.

Satellite Earth Stations: Transmitter Harris; Andrew, 4.6-meter Ku-band; Andrew, 4.6-meter C-band; M/A-Com, 5-meter C-band; Harris, 5-meter Ku-band; Harris, 5-meter C-band; Scientific-Atlanta, M/A-Com, Harris, Andrew receivers.

AM Affiliate: WTMJ, 50-kw, 620 kHz.

FM Affiliate: WKTI, 15.5-kw, 94.5 MHz (No. 233), 910-ft.

SNG Mobile Dish: Roscor, 2.8-meter Ku-band.

News Services: NPS, NBC News Channel, CNN Newsource.

Ownership: Journal Communications Inc. (Group Owner).

Began Operation: December 3, 1947.

Represented (sales): Petry Television Inc.

Represented (legal): Hogan & Hartson LLP.

Personnel:

Mark Strachota, Vice President & General Manager.

Mark LeGrand, General Sales Manager.

Mike O'Brien, Local Sales Manager.

Lon Rudolph, National Sales Manager.

John LaPorte, News Director.

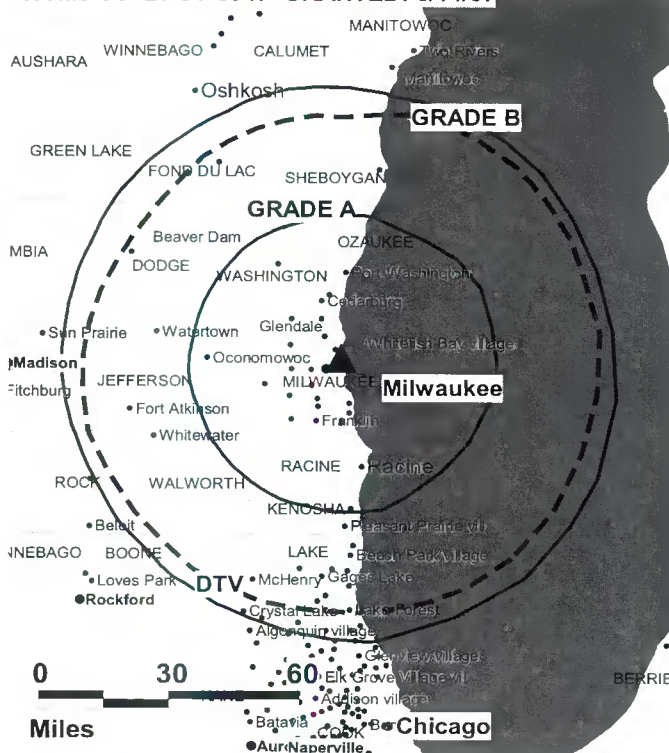
Randy Price, Engineering.

Pat Righter, Business Manager.

Betsy McCormack, Program Director.

Jim Thomas, Vice President, Marketing.

WTMJ-TV BPCT-3947 GRANTED: 6/14/67



© 2006 Warren Communications News

Leon DeRoune, Production Manager.

Michelle Clements, Research Director.

Tim McCormack, Traffic Manager.

Gregg Schraufnagel, On-Air Marketing & Promotion Manager.

Highest 30 Sec. Rate: \$4000.

City of License: Milwaukee. **Station DMA:** Milwaukee, WI. **Rank:** 33.

Circulation © 2005 Nielsen. Coverage based on Nielsen study.

GrandTotal	Cable TV Households	Non-cable TV Households	Total TV Households
Estimated Station Totals *	661,400	342,480	1,003,880
Average Weekly Circulation (2005)	448,058	232,821	680,879
Average Daily Circulation (2005)			372,609
Station DMA Total	Cable TV Households	Non-cable TV Households	Total TV Households
Estimated Station Totals *	559,700	327,070	886,770
Average Weekly Circulation (2005)	417,440	228,599	646,039
Average Daily Circulation (2005)			358,920
Other DMA Total	Cable TV Households	Non-cable TV Households	Total TV Households
Estimated Station Totals *	101,700	15,410	117,110
Average Weekly Circulation (2005)	30,618	4,222	34,840
Average Daily Circulation (2005)			13,689

*Estimated station totals are sums of the Nielsen TV and Cable TV household estimates for each county in which the station registers viewing of more than 5% as per the Nielsen Survey Methods.

WVCY-DT

Ch. 22

Network Service: IND.

Grantee: VCY America Inc., 3434 W. Kilbourn Ave., Milwaukee, WI 53208.

Studio: 2700 W. Vliet St., Milwaukee, WI 53208.

Mailing Address: 3434 W. Kilbourn Ave., Milwaukee, WI 53208.

Phone: 414-935-3000; 800-729-9829. **Fax:** 414-935-3015.

E-mail: vcy@vcyamerica.org

Web Site: <http://www.vcyamerica.org>

Technical Facilities: Channel No. 22 (518-524 MHz). Authorized power: 196-kw max. visual. Antenna: 974-ft above av. terrain, 1000-ft. above ground, 1628-ft. above sea level.

Latitude	43°	05'	44"
Longitude	87°	54'	17"

Requests modification of CP for change to 196-kw max. visual, 938-ft above av. terrain, 965-ft. above ground, 1593-ft. above sea level; lat. 43° 05' 46", long. 87° 54' 15", BMPCDT-20050422AAZ.

Note: Latitude and longitude coordinates shown are based on the North American Datum of 1927 (NAD 27) as currently required by the Mass Media Bureau of the FCC.

Ownership: VCY/America Inc. (Group Owner).

Began Operation: Station operating under Special Temporary Authority at 2.54-kw max. visual; no on-air date.

Represented (legal): Wiley, Rein & Fielding.

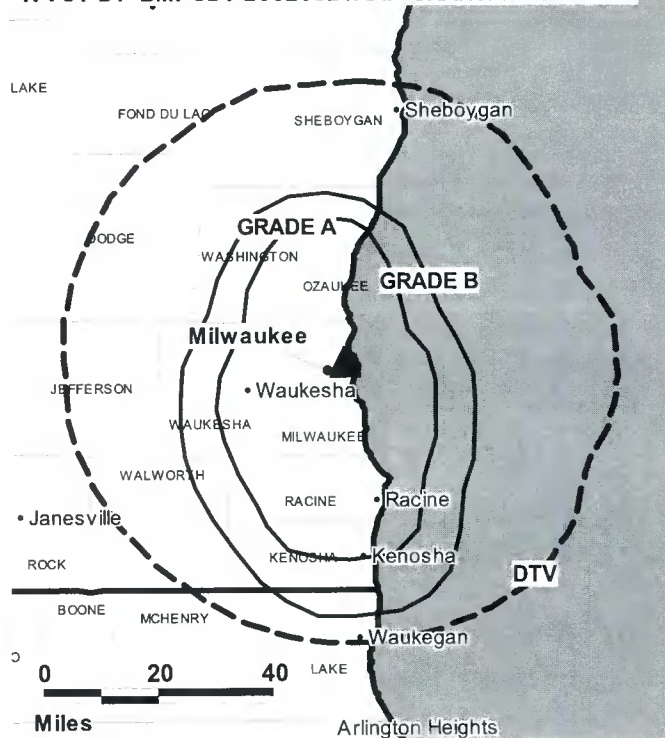
Personnel:

Vic Eliason, General Manager & Station Manager.

Andy Eliason, Chief Engineer.

Jim Schneider, Program Director.

WVCY-DT BMPCDT-20020321AAF GRANTED: 4/25/2002



© 2006 Warren Communications News

City of License: Milwaukee. **Station DMA:** Milwaukee, WI. **Rank:** 33.

Nielsen Data: Not available.

WVCY-TV

Ch. 30

Network Service: IND.

Licensee: VCY/America Inc., 3434 W. Kilbourn Ave., Milwaukee, WI 53208.

Studio: 2700 W. Vliet St., Milwaukee, WI 53208.

Mailing Address: 3434 W. Kilbourn Ave., Milwaukee, WI 53208.

Phone: 414-935-3000; 800-729-9829. **Fax:** 414-935-3015.

E-mail: vcy@vcyamerica.org

Web Site: http://www.vcyamerica.org

Technical Facilities: Channel No. 30 (566-572 MHz). Authorized power: 1070-kw max. & 550-kw horizontal visual, 107-kw & 55-kw horizontal aural. Antenna: 960-ft above av. terrain, 1089-ft. above ground, 1747-ft. above sea level.

Latitude 43° 05' 15"
Longitude 87° 54' 12"

Transmitter: 3950 N. Holton St.

Digital Facilities: Channel No. 30 (566-572 MHz). Power: 1070-kw max. & 550-kw horizontal visual, 107-kw & 55-kw horizontal aural. Antenna: 960-ft above av. terrain, 1089-ft. above ground, 1747-ft. above sea level.

Latitude 43° 05' 15"
Longitude 87° 54' 12"

Note: Latitude and longitude coordinates shown are based on the North American Datum of 1927 (NAD 27) as currently required by the Mass Media Bureau of the FCC.

Satellite Earth Stations: ChannelMaster, 3-meter C-band; Kaultronics, 4-meter C-band.

Ownership: VCY/America Inc. (Group Owner).

Began Operation: January 1, 1983.

Represented (legal): Wiley, Rein & Fielding.

Personnel:

Vic Eliason, General Manager.

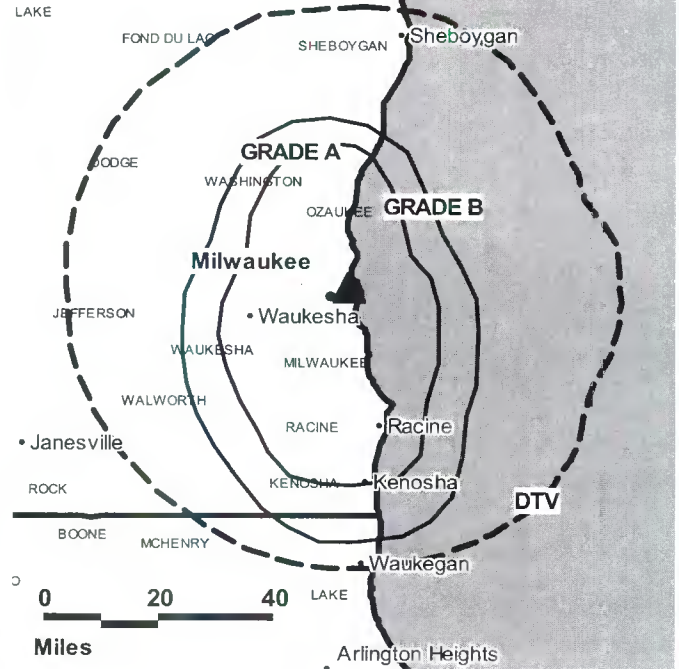
Andy Eliason, Chief Engineer.

Jim Schneider, Program Director.

Rates: On request.

City of License: Milwaukee. **Station DMA:** Milwaukee, WI. **Rank:** 33.

WVCY-TV BPCT-5077 GRANTED: 10/21/1980



© 2006 Warren Communications News

Circulation © 2005 Nielsen. Coverage based on Nielsen study.

GrandTotal	Cable TV Households	Non-cable TV Households	Total TV Households
Estimated Station Totals *	0	92,600	92,600
Average Weekly Circulation (2005)	0	5,311	5,311
Average Daily Circulation (2005)		945	

Station DMA Total	Cable TV Households	Non-cable TV Households	Total TV Households
Estimated Station Totals *	0	92,600	92,600
Average Weekly Circulation (2005)	0	5,311	5,311
Average Daily Circulation (2005)		945	

*Estimated station totals are sums of the Nielsen TV and Cable TV household estimates for each county in which the station registers viewing of more than 5% as per the Nielsen Survey Methods.

WVTV
Ch. 18

Network Service: WBN.

Licensee: WVTV Licensee Inc., 10706 Beaver Dam Rd., Cockeysville, MD 21030.

Studio: 4041 N. 35th St., Milwaukee, WI 53216.

Mailing Address: 4041 N. 35th St., Milwaukee, WI 53216.

Phone: 414-442-7050. **Fax:** 414-874-1899.

E-mail: dford@wcv24.com

Web Site: http://www.wv18.com

Technical Facilities: Channel No. 18 (494-500 MHz). Authorized power: 5000-kw max. visual, 500-kw aural. Antenna: 1008-ft above av. terrain, 1101-ft. above ground, 1732-ft. above sea level.

Latitude	43°	05'	48"
Longitude	87°	54'	19"

Transmitter: 0.5-mi. N of E. Capitol Dr. on N. Humboldt Ave., Milwaukee.

Digital Facilities: Channel No. 61 (752-758 MHz). Power: 850-kw max. visual. Antenna: 992-ft above av. terrain, 1011-ft. above ground, 1638-ft. above sea level.

Latitude	43°	05'	44"
Longitude	87°	54'	17"

FCC Digital File Number: BMDPDT-20011002AAC. Granted: May 29, 2002.

Note: Latitude and longitude coordinates shown are based on the North American Datum of 1927 (NAD 27) as currently required by the Mass Media Bureau of the FCC.

Multichannel TV Sound: Stereo only.

Satellite Earth Stations: Transmitter RCA; Comtech, 3-meter Ku-band; Comtech, 4.6-meter Ku-band; Comtech, 5-meter C-band; Scientific-Atlanta, 7-meter C-band; Standard Communications, Scientific-Atlanta, Pinzone, Microwave Assoc., M/A-Com receivers.

LMA: Local marketing agreement with WCGV-TV (U), Milwaukee.

Ownership: Sinclair Broadcast Group Inc. (Group Owner).

Began Operation: July 20, 1959. Sale to present owner by Glencairn Ltd. Broadcast Properties approved by FCC December 10, 2001 (Television Digest, Vol. 41:38). Sale to Glencairn Ltd. Broadcast Properties by Gaylord Broadcasting approved by FCC June 20, 1995 (Vol. 33:34). Sale to Gaylord Broadcasting by Harold & Bernard Sampson approved by FCC March 24, 1966 (Vol. 5:45; 6:13). Sale of 51% to Harold & Bernard Sampson by Gene Posner approved by FCC August 9, 1962 (Vol. 2:26).

Represented (sales): Millennium Sales & Marketing.

Represented (legal): Shaw Pittman.

Personnel:

David Ford, General Manager.

Matt Pumo, Director of Sales.

Amy Cousland, Local Sales Manager.

Tom Sonnenberg, National Sales Manager.

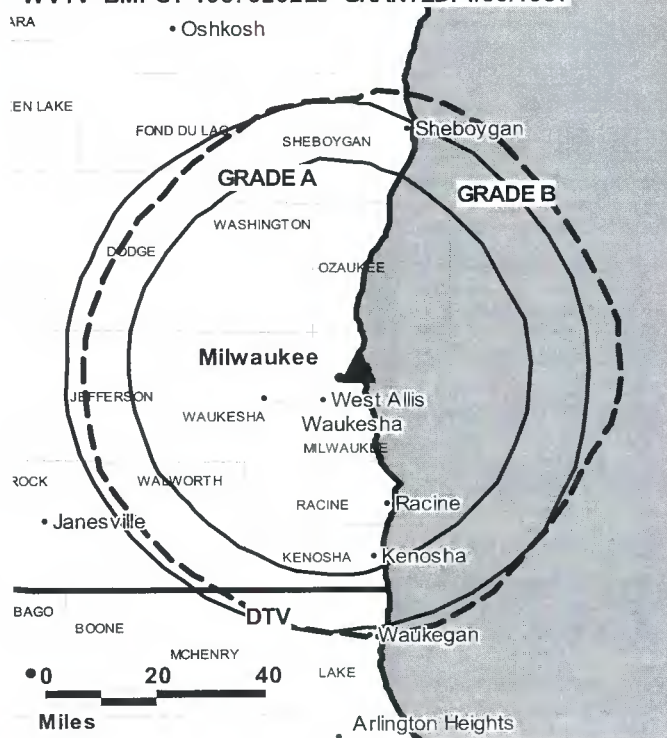
Joe Radske, News Director.

Dennis Brechlin, Chief Engineer.

Denise Learned, Business Manager.

Betty Hertz, Program Director.

WVTV BMPCT-19870202LJ GRANTED: 4/30/1987



© 2006 Warren Communications News

Jason Van Acker, Promotion Director.

Paul Rudolph, Production Manager.

Laurie DeSautel, Traffic Manager.

Rates: On request.

City of License: Milwaukee. **Station DMA:** Milwaukee, WI. **Rank:** 33.

Circulation © 2005 Nielsen. Coverage based on Nielsen study.

GrandTotal	Cable TV Households	Non-cable TV Households	Total TV Households
Estimated Station Totals *	742,620	342,480	1,085,100
Average Weekly Circulation (2005)	190,754	140,062	330,816
Average Daily Circulation (2005)			107,512
Station DMA Total	Cable TV Households	Non-cable TV Households	Total TV Households
Estimated Station Totals *	559,700	327,070	886,770
Average Weekly Circulation (2005)	167,845	137,812	305,657
Average Daily Circulation (2005)			102,022
Other DMA Total	Cable TV Households	Non-cable TV Households	Total TV Households
Estimated Station Totals *	182,920	15,410	198,330
Average Weekly Circulation (2005)	22,909	2,250	25,159
Average Daily Circulation (2005)			5,490

*Estimated station totals are sums of the Nielsen TV and Cable TV household estimates for each county in which the station registers viewing of more than 5% as per the Nielsen Survey Methods.

WVTV-DT
Ch. 61

Network Service: WBN.

Grantee: WVTV Licensee Inc., 10706 Beaver Dam Rd., Cockeysville, MD 21030.

Studio: 4041 N. 35th St., Milwaukee, WI 53216.

Mailing Address: 4041 N. 35th St., Milwaukee, WI 53216.

Phone: 414-442-7050. **Fax:** 414-874-1899.

E-mail: dford@wcgv24.com

Web Site: <http://www.wvttv18.com>

Technical Facilities: Channel No. 61 (752-758 MHz). Authorized power: 850-kw max. visual. Antenna: 992-ft above av. terrain, 1011-ft. above ground, 1638-ft. above sea level.

Latitude	43°	05'	44"
Longitude	87°	54'	17"

Note: Latitude and longitude coordinates shown are based on the North American Datum of 1927 (NAD 27) as currently required by the Mass Media Bureau of the FCC.

Ownership: Sinclair Broadcast Group Inc. (Group Owner).

Began Operation: March 21, 2003. Standard Definition. Station operating under Special Temporary Authority at 18.9-kw max. visual.

Represented (sales): Millennium Sales & Marketing.

Represented (legal): Shaw Pittman.

Personnel:

David Ford, General Manager.

Matt Pumo, Director of Sales.

Amy Cousland, Local Sales Manager.

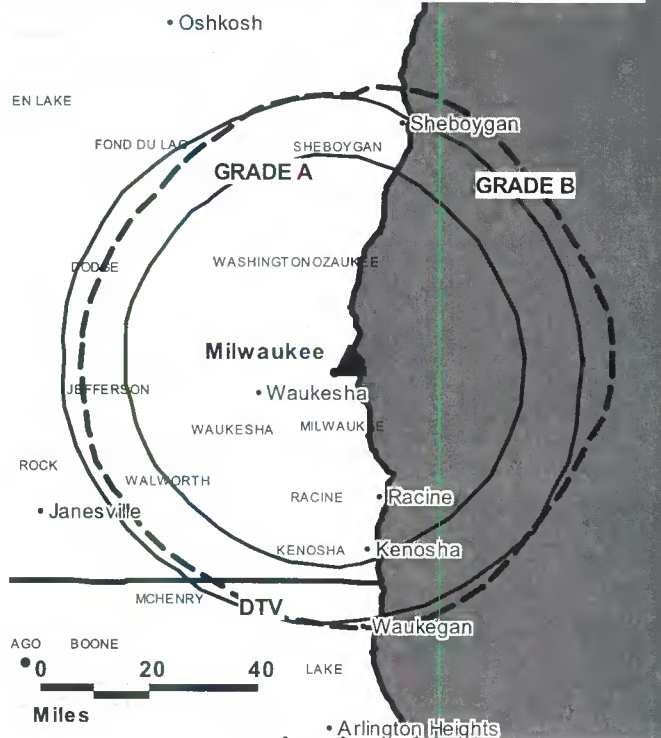
Tom Sonnenberg, National Sales Manager.

Joe Radske, News Director.

Dennis Brechlin, Engineering Director.

Denise Learned, Business Manager.

A WVTV-DT BMPCDT-20011002AAC GRANTED: 5/29/2002



© 2006 Warren Communications News

Betty Hertz, Program Coordinator.

Jason Van Acker, Promotion Director.

Paul Rudolph, Production Manager.

Laurie De Sautel, Traffic Manager.

City of License: Milwaukee. **Station DMA:** Milwaukee, WI. **Rank:** 33.

Nielsen Data: Not available.

WJJA

Ch. 49

Network Service: IND.

Licensee: TV 49 Inc., 4311 E. Oakwood Rd., Oak Creek, WI 53154.

Studio: 4311 E. Oakwood Rd., Oak Creek, WI 53154.

Mailing Address: Box 92, Oak Creek, WI 53154.

Phone: 414-764-4953. **Fax:** 414-764-5190.

E-mail: jkinl@aol.com

Technical Facilities: Channel No. 49 (680-686 MHz). Authorized power: 5000-kw max. visual. Antenna: 994-ft above av. terrain, 1024-ft. above ground, 1673-ft. above sea level.

Latitude	43°	05'	15"
Longitude	87°	54'	01"

Transmitter: 3872 N. Fratney St., Milwaukee.

Digital Facilities: Channel No. 48 (674-680 MHz). Power: 62-kw max. visual, aural. Antenna: 489-ft above av. terrain, 436-ft. above ground, 1135-ft. above sea level.

Latitude	42°	51'	18"
Longitude	87°	50'	41"

Note: Latitude and longitude coordinates shown are based on the North American Datum of 1927 (NAD 27) as currently required by the Mass Media Bureau of the FCC.

Satellite Earth Station: Transmitter Ampex; DH Satellite; ; Omni receivers.

Ownership: TV 49 Inc. (Group Owner).

Began Operation: January 27, 1990.

Represented (legal): Shaw Pittman.

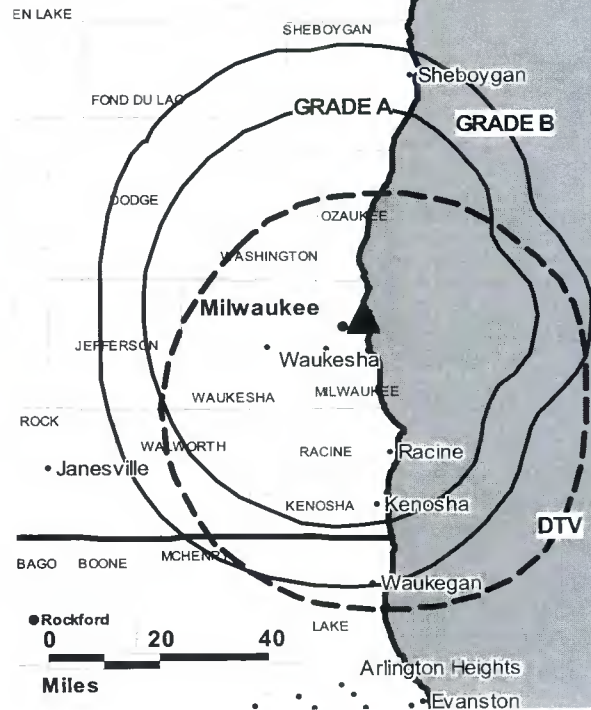
Represented (engineering): L. R. Evans Engineering.

Personnel:

Joel J. Kinlow, General Manager.

Bruce Herzog, Chief Engineer.

WJJA BPCT-19960328KG GRANTED: 9/19/1996



© 2006 Warren Communications News

Highest 30 Sec. Rate: \$25.

City of License: Racine. **Station DMA:** Milwaukee, WI. **Rank:** 33.

Nielsen Data: Not available.

WJFW-DT

Ch. 16

Network Service: NBC.

Grantee: Northland Television LLC, 885 3rd Ave., 34th Floor, New York, NY 10022.

Studio: 3217 County Trunk G, Rhinelander, WI 54501.

Mailing Address: Box 858, Rhinelander, WI 54501.

Phone: 715-365-8812. **Fax:** 715-365-8810.

E-mail: wjfw12@newnorth.net

Web Site: <http://www.wjfw-nbc12.com>

Technical Facilities: Channel No. 16 (482-488 MHz). Authorized power: 538-kw max. visual. Antenna: 1604-ft above av. terrain, 1585-ft. above ground.

Latitude	45°	40'	03"
Longitude	89°	12'	29"

Note: Latitude and longitude coordinates shown are based on the North American Datum of 1927 (NAD 27) as currently required by the Mass Media Bureau of the FCC.

Ownership: Seaway Holdings Inc. (Group Owner).

Began Operation: Station operating under Special Temporary Authority at 0.013-kw max. visual; no on-air date.

Represented (legal): Wiley, Rein & Fielding.

Represented (sales): Blair Television.

Personnel:

Charlotte Berens, General Sales Manager (Rhinelander).

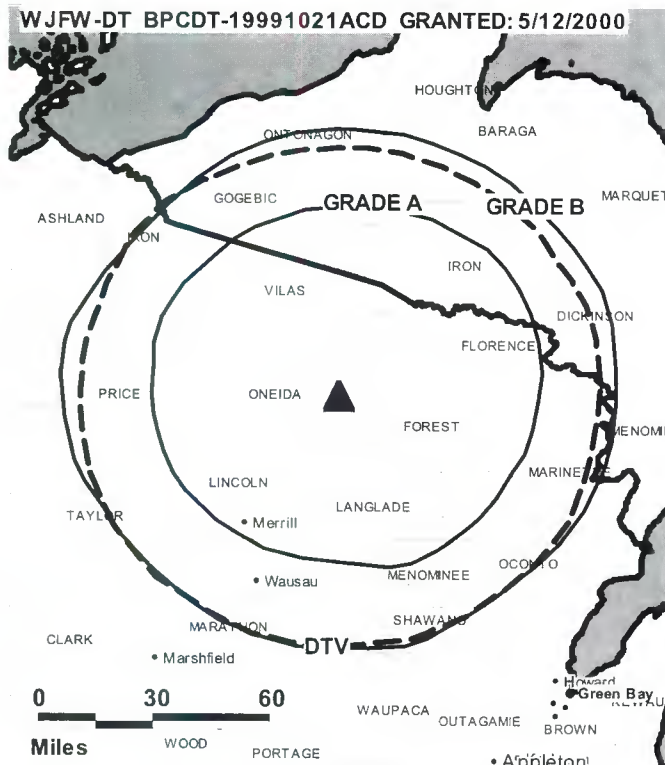
Jim Wiemerskirsch, General Sales Manager (Wausau).

Heather Schallock, News Director.

Brian Henning, Chief Engineer.

Marie Fields, Business Manager.

Bob Schmidbauer, Promotion & Production Manager.



© 2006 Warren Communications News

Susan Sharkey, Traffic Manager.

City of License: Rhinelander. **Station DMA:** Wausau-Rhinelander, WI. **Rank:** 134.

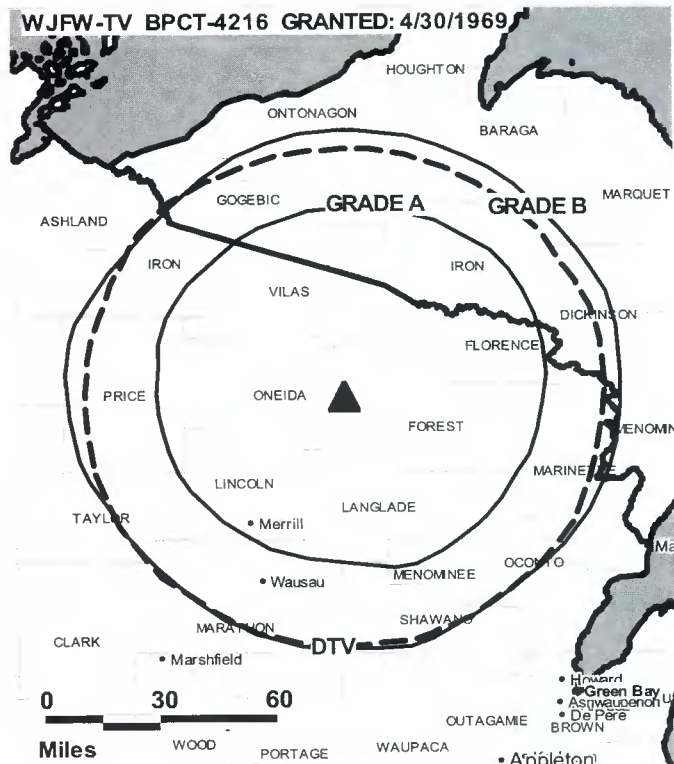
Nielsen Data: Not available.

WJFW-TV**Ch. 12****Network Service:** NBC.**Licensee:** Northland TV LLC, 885 3rd Ave., 34th Floor, New York, NY 10022.**Studio:** 3217 County Trunk G, Rhinelander, WI 54501.**Mailing Address:** Box 858, Rhinelander, WI 54501.**Phone:** 715-365-8812. **Fax:** 715-365-8810.**E-mail:** wjfwtv12@newnorth.net**Web Site:** http://www.wjfw-nbc12.com**Technical Facilities:** Channel No. 12 (204-210 MHz). Authorized power: 316-kw visual, 57.6-kw aural. Antenna: 1662-ft above av. terrain, 1679-ft. above ground, 3323-ft. above sea level.

Latitude	45°	40'	02"
Longitude	89°	12'	27"

Transmitter: County Hwy. C at Starks.**Digital Facilities:** Channel No. 16 (482-488 MHz). Power: 538-kw max. visual. Antenna: 1604-ft above av. terrain, 1585-ft. above ground.

Latitude	45°	40'	03"
Longitude	89°	12'	29"

FCC Digital File Number: BPCDT-19991021ACD. Granted: May 12, 2000.**Note:** Latitude and longitude coordinates shown are based on the North American Datum of 1927 (NAD 27) as currently required by the Mass Media Bureau of the FCC.**Multichannel TV Sound:** Stereo only.**News Services:** NBC News Channel, AP.**Ownership:** Seaway Holdings Inc. (Group Owner).**Began Operation:** October 20, 1966. Left air November 17, 1968 following destruction of transmitter by plane crash. Resumed operation September 10, 1969 (Television Digest, Vol. 9:37). Distress sale to minority-owned Seaway Communications Inc. by Alvin O'Konski approved by FCC April 20, 1979 (Vol. 19:16). Sale to present owner (Randall D. Smith) from Seaway Communications Inc. approved by FCC April 23, 1998.**Represented (sales):** Blair Television.**Represented (legal):** Wiley, Rein & Feilding.**Personnel:****Charlotte Berens**, General Sales Manager (Rhinelander).**Jim Wiemerskirsch**, General Sales Manager (Wausau).**Heather Schallock**, News Director.**Brian Henning**, Chief Engineer.**Marie Fields**, Business Manager.**Bob Schmidtbauer**, Promotion & Production Director.**Susan Sharkey**, Traffic Manager.

© 2006 Warren Communications News

Rates: On request.**City of License:** Rhinelander. **Station DMA:** Wausau-Rhinelander, WI. **Rank:** 134.

Circulation © 2005 Nielsen. Coverage based on Nielsen study.

GrandTotal	Cable TV Households	Non-cable TV Households	Total TV Households
Estimated Station Totals *	132,530	95,110	227,640
Average Weekly Circulation (2005)	49,207	32,956	82,163
Average Daily Circulation (2005)			40,298

Station DMA Total	Cable TV Households	Non-cable TV Households	Total TV Households
Estimated Station Totals *	89,540	88,970	178,510
Average Weekly Circulation (2005)	42,988	31,150	74,138
Average Daily Circulation (2005)			36,749

Other DMA Total	Cable TV Households	Non-cable TV Households	Total TV Households
Estimated Station Totals *	42,990	6,140	49,130
Average Weekly Circulation (2005)	6,219	1,806	8,025
Average Daily Circulation (2005)			3,549

*Estimated station totals are sums of the Nielsen TV and Cable TV household estimates for each county in which the station registers viewing of more than 5% as per the Nielsen Survey Methods.

KBJR-DT
Ch. 19

Network Service: NBC.

Grantee: KBJR License Inc., c/o Granite Bcstg. Corp., 767 3rd Ave., 34th Floor, New York, NY 10017.

Studio: 246 S. Lake Ave., Duluth, MN 55802.

Mailing Address: 246 S. Lake Ave., Duluth, MN 55802.

Phone: 218-720-9600. **Fax:** 218-720-9699.

E-mail: comments@kbjr.com

Web Site: http://www.news6online.com

Technical Facilities: Channel No. 19 (500-506 MHz). Authorized power: 1000-kw max. visual. Antenna: 1034-ft above av. terrain, 781-ft. above ground, 2025-ft. above sea level.

Latitude	46°	47'	21.2"
Longitude	92°	06'	51.3"

Note: Latitude and longitude coordinates shown are based on the North American Datum of 1927 (NAD 27) as currently required by the Mass Media Bureau of the FCC.

Ownership: Granite Broadcasting Corp. (Group Owner).

Began Operation: January 15, 2003. Standard and High Definition.

Represented (sales): Continental Television Sales.

Personnel:

Robert J. Wilmers, President & General Manager.

Carl Keller, General Sales Manager.

Todd Wentworth, Local Sales Manager.

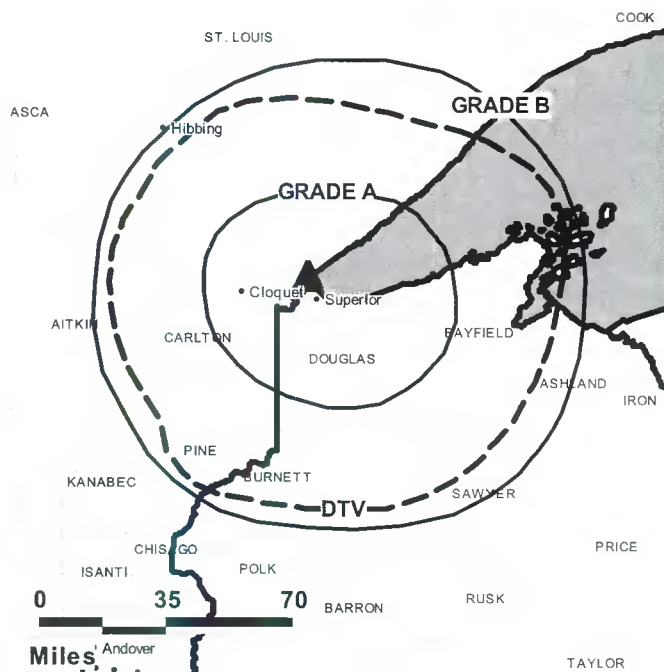
Derrick Hinds, News Director.

Larry Erickson, Chief Engineer.

Rita Johnson, Business Manager.

Barbara Wentworth, Program Manager.

KBJR-DT BPCDT-19991028AFF GRANTED: 9/28/2001



© 2006 Warren Communications News

Chris Hussey, Promotion & Production Manager.

Kelly Mallory, Traffic Manager.

City of License: Superior. **Station DMA:** Duluth, MN-Superior, WI. **Rank:** 137.

Nielsen Data: Not available.

KBJR-TV
Ch. 6

Network Service: NBC.

Licensee: KBJR License Inc., 767 3rd. Ave., 34th Floor, New York, NY 10017.

Studio: 246 S. Lake Ave., Duluth, MN 55802.

Mailing Address: 246 S. Lake Ave., Duluth, MN 55802.

Phone: 218-720-9600. **Fax:** 218-720-9660.

E-mail: comments@kbjr.com

Web Site: http://www.news6online.com

Technical Facilities: Channel No. 6 (82-88 MHz). Authorized power: 100-kw visual, 10-kw aural. Antenna: 990-ft above av. terrain, 804-ft. above ground, 1981-ft. above sea level.

Latitude	46°	47'	21.2"
Longitude	92°	06'	51.3"

Transmitter: 410 W. 10th St., Duluth.

Digital Facilities: Channel No. 19 (500-506 MHz). Power: 1000-kw max. visual. Antenna: 1034-ft above av. terrain, 781-ft. above ground, 2025-ft. above sea level.

Latitude	46°	47'	21.2"
Longitude	92°	06'	51.3"

FCC Digital File Number: BPCDT-19991028AFF. Granted: September 28, 2001.

Note: Latitude and longitude coordinates shown are based on the North American Datum of 1927 (NAD 27) as currently required by the Mass Media Bureau of the FCC.

Multichannel TV Sound: Stereo and separate audio program.

Satellite Earth Stations: Transmitter Harris; Harris, 3-meter Ku-band; AFC, 4.3-meter C-band; Vertex, 4.5-meter Ku-band; DH Satellite, 4.5-meter C-band; Harris, 6-meter Ku-band; Harris receivers.

News Services: NBC News Channel, MediaLink, CNN Newsource, AP.

Ownership: Granite Broadcasting Corp. (Group Owner).

Began Operation: February 23, 1954. Sale to RJR Communications by Northwest Publications Inc. approved by FCC September 5, 1974 (Television Digest, Vol. 14:28, 30). Sale to present owner approved by FCC September 12, 1988.

Represented (sales): Continental Television Sales.

Represented (legal): Akin, Gump, Strauss, Hauer & Feld LLP.

Personnel:

Robert J. Wilmers, President & General Manager.

Carl Keller, General Sales Manager.

Todd Wentworth, Local Sales Manager.

Derrick Hinds, News Director.

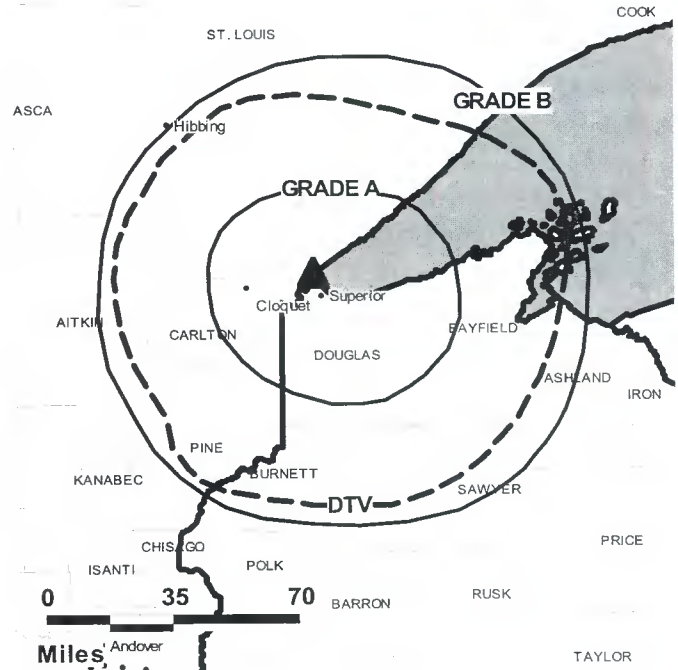
Larry Erickson, Chief Engineer.

Rita Johnson, Business Manager.

Barbara Wentworth, Program Manager.

Chris Hussey, Promotion & Production Director.

KBJR-TV BPCT-2412 GRANTED: 10/11/1957



© 2006 Warren Communications News

Kelly Mallory, Traffic Mallory.

Rates: On request.

City of License: Superior. **Station DMA:** Duluth, MN-Superior, WI. **Rank:** 137.

Circulation © 2005 Nielsen. Coverage based on Nielsen study.

GrandTotal	Cable TV Households	Non-cable TV Households	Total TV Households
Estimated Station Totals *	78,420	113,040	191,460
Average Weekly Circulation (2005)	42,418	62,208	104,626
Average Daily Circulation (2005)			64,610
Station DMA Total	Cable TV Households	Non-cable TV Households	Total TV Households
Estimated Station Totals *	74,480	95,050	169,530
Average Weekly Circulation (2005)	41,473	59,930	101,403
Average Daily Circulation (2005)			63,084
Other DMA Total	Cable TV Households	Non-cable TV Households	Total TV Households
Estimated Station Totals *	3,940	17,990	21,930
Average Weekly Circulation (2005)	945	2,278	3,223
Average Daily Circulation (2005)			1,526

*Estimated station totals are sums of the Nielsen TV and Cable TV household estimates for each county in which the station registers viewing of more than 5% as per the Nielsen Survey Methods.

WIWB
Ch. 14
Network Service: WBN.

Licensee: ACME Television Holdings LLC, 10829 Olive Blvd., Suite 202, St. Louis, MO 63141.

Studio: 975 Parkview Rd. Suite 4, Green Bay, WI 54304.

Mailing Address: 975 Parkview Rd., Suite 4, Green Bay, WI 54304.

Phone: 920-983-9014. **Fax:** 920-983-9424.

Web Site: <http://www.wb14tv.com>
Technical Facilities: Channel No. 14 (470-476 MHz). Authorized power: 1000-kw max. visual. Antenna: 659-ft above av. terrain, 650-ft. above ground, 1450-ft. above sea level.

Latitude	44°	44'	00"
Longitude	88°	15'	25"

Transmitter: Hwy. 32, Angelica, 2-mi. S of Krakow.

Digital Facilities: Channel No. 21 (512-518 MHz). Power: 450-kw mx. visual, aural. Antenna: 1089-ft above av. terrain, 1024-ft. above ground, 1115-ft. above sea level.

Latitude	44°	20'	00"
Longitude	87°	58'	56"

Note: Latitude and longitude coordinates shown are based on the North American Datum of 1927 (NAD 27) as currently required by the Mass Media Bureau of the FCC.

Ownership: ACME Communications Inc. (Group Owner).

Began Operation: February 22, 1984. Left air July 28, 1987 due to extensive damage to transmitter; resumed operation December 27, 1988. Left air again July 1991; resumed operation February 5, 1997. Sale to Paxson Communications Corp. from VC/Y America Inc. approved by FCC July 23, 1997 (Television Digest, Vol. 37:19). Sale to present owner from Paxson Communications Corp. approved by FCC June 14, 1999.

Represented (engineering): L. R. Evans Engineering.

Personnel:
Stephen M. Shanks, Vice President & General Manager.

Todd Ziegler, Local Sales Manager.

Dale Juedes, Chief Engineer.

Flo Parfitt, Business Manager.

Theresa Mathewson, Program Director.

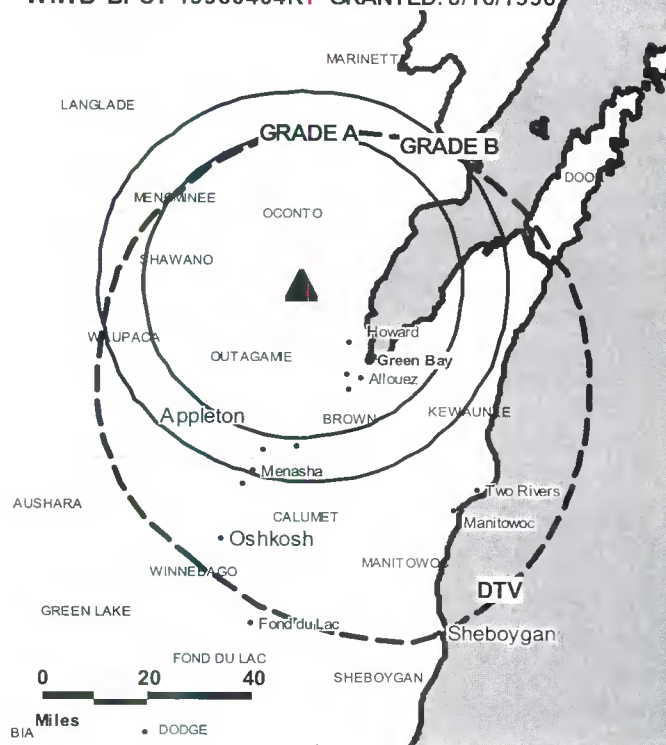
Donnielle Carter, Promotion Director.

Brent Gulsvig, Production Manager.

Heidi Gillis, Traffic Manager.

Highest 30 Sec. Rate: \$500.

City of License: Suring. **Station DMA:** Green Bay-Appleton, WI. **Rank:** 69.

WIWB BPCT-19960404KT GRANTED: 8/16/1996


© 2006 Warren Communications News

Circulation © 2005 Nielsen. Coverage based on Nielsen study.

GrandTotal	Cable TV Households	Non-cable TV Households	Total TV Households
Estimated Station Totals *	239,930	191,690	431,620
Average Weekly Circulation (2005)	72,509	50,922	123,431
Average Daily Circulation (2005)			41,918
Station DMA Total	Cable TV Households	Non-cable TV Households	Total TV Households
Estimated Station Totals *	239,930	190,640	430,570
Average Weekly Circulation (2005)	72,509	50,863	123,372
Average Daily Circulation (2005)			41,906
Other DMA Total	Cable TV Households	Non-cable TV Households	Total TV Households
Estimated Station Totals *	21,970	1,050	23,020
Average Weekly Circulation (2005)	1,362	59	1,421
Average Daily Circulation (2005)			276

*Estimated station totals are sums of the Nielsen TV and Cable TV household estimates for each county in which the station registers viewing of more than 5% as per the Nielsen Survey Methods.

WIB-DT

Ch. 21

Network Service: WBN.

Licensee: Acme Television Licenses of Wisconsin LLC, 975 Parkview Rd., Suite 4, Green Bay, WI 54304.

Studio: 975 Parkview Rd., Suite 4, Green Bay, WI 54304.

Mailing Address: 975 Parkview Rd., Suite 4, Green Bay, WI 54304.

Phone: 920-983-9014. **Fax:** 920-983-9424.

Web Site: <http://www.wb14tv.com>

Technical Facilities: Channel No. 21 (512-518 MHz). Authorized power: 450-kw mhz. visual, aural. Antenna: 1089-ft above av. terrain, 1024-ft. above ground, 1115-ft. above sea level.

Latitude	44°	20'	001"
Longitude	87°	58'	56"

Note: Latitude and longitude coordinates shown are based on the North American Datum of 1927 (NAD 27) as currently required by the Mass Media Bureau of the FCC.

Ownership: ACME Communications Inc. (Group Owner).

Began Operation: January 1, 2004.

Personnel:

Stephen M. Shanks, Vice President & General Manager.

Todd Ziegler, Local Sales Manager.

Dale Juedes, Chief Engineer.

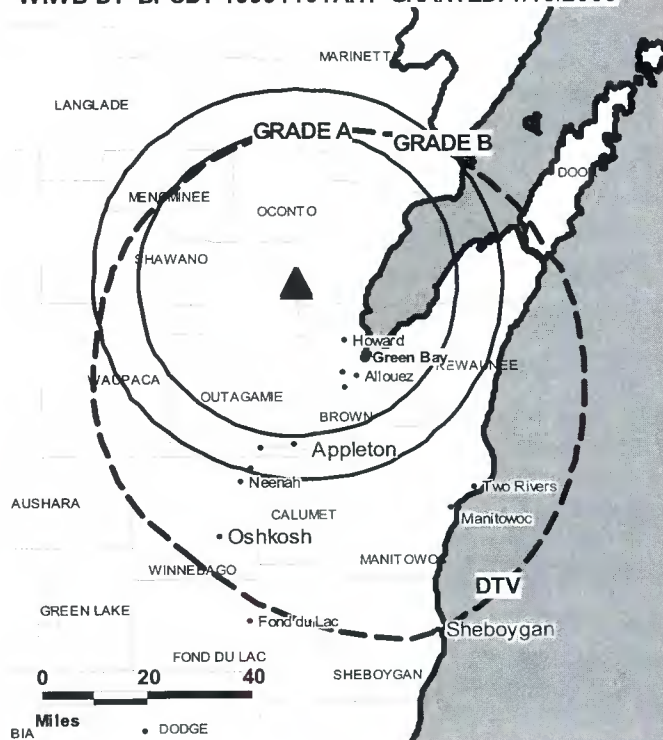
Flo Parfitt, Business Manager.

Theresa Mathewson, Program Director.

Donnielle Carter, Promotion Director.

Brent Gulsvig, Production Manager.

WIB-DT BPCDT-19991101AHT GRANTED: 1/10/2003



© 2006 Warren Communications News

Heidi Gillis, Traffic Manager.

City of License: Suring. **Station DMA:** Green Bay-Appleton, WI. **Rank:** 69.

Nielsen Data: Not available.

WAOW-DT

Ch. 29

Network Service: ABC.

Grantee: WAOW-WYOW Television Inc., Box 909, Quincy, IL 62306.

Studio: 1908 Grand Ave, Wausau, WI 54403.

Mailing Address: 1908 Grand Ave., Wausau, WI 54403.

Phone: 715-842-2251. **Fax:** 715-848-0195.

E-mail: ckellum@waow.com

Web Site: http://www.waow.com

Technical Facilities: Channel No. 29 (560-566 MHz). Authorized power: 900-kw max. visual. Antenna: 1257-ft above av. terrain, 623-ft. above ground.

Latitude	44°	55'	14"
Longitude	89°	41'	30"

Note: Latitude and longitude coordinates shown are based on the North American Datum of 1927 (NAD 27) as currently required by the Mass Media Bureau of the FCC.

Ownership: Quincy Broadcasting Co. (Group Owner).

Began Operation: Station operating under Special Temporary Authority at 29.9-kw max. visual; no on-air date.

Represented (sales): Continental Television Sales.

Personnel:

Laurin Jorstad, President & General Manager.

Carol Kellum, General & Local Sales Manager.

Brad Heinkle, National Sales Manager.

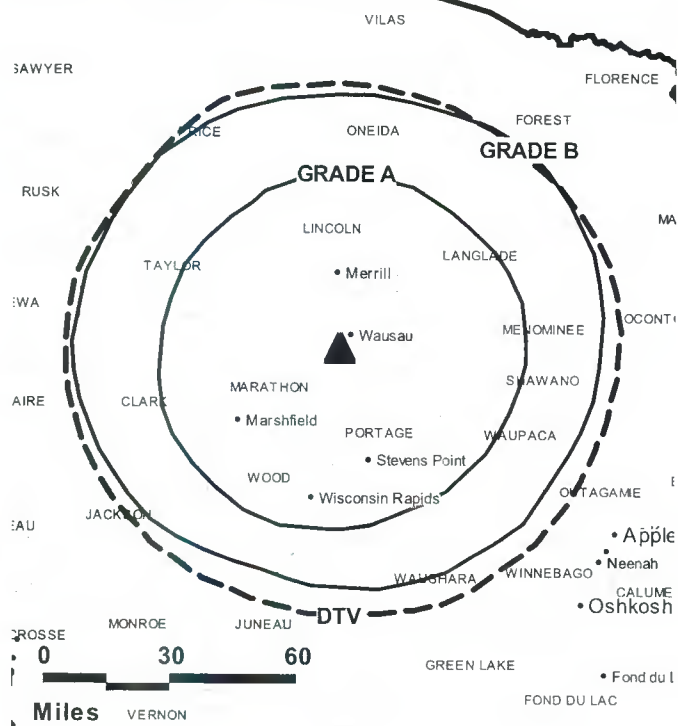
Randy Winter, News Director.

Russ Crass, Chief Engineer.

Sue Rupnow, Program Director.

Mark Oliver, Promotion Director.

WAOW-DT BPCDT-19991026ABQ GRANTED: 8/29/2001



© 2006 Warren Communications News

Tricia Bergner, Human Resources Director.

Tracy Mueller, Traffic Manager.

City of License: Wausau. **Station DMA:** Wausau-Rhineland, WI. **Rank:** 134.

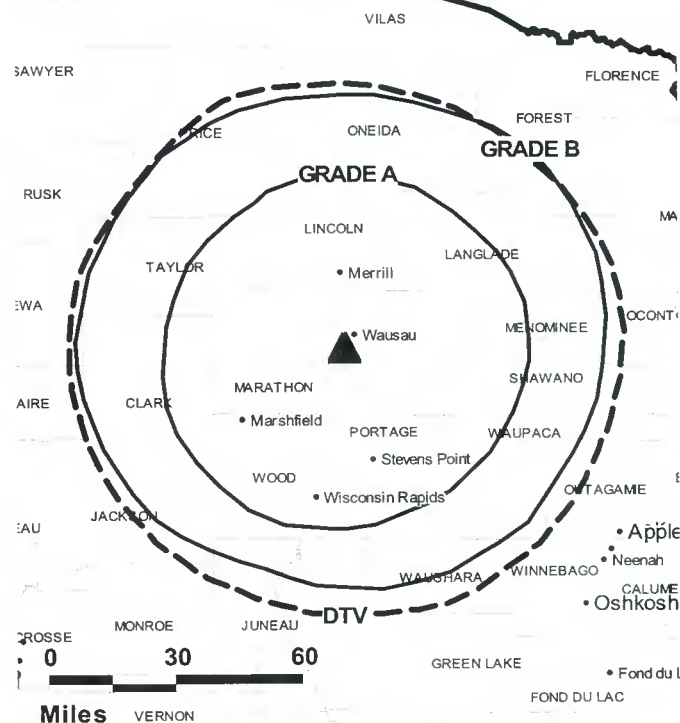
Nielsen Data: Not available.

WAOW-TV**Ch. 9****(Operates satellite WYOW, Eagle River)****Network Service:** ABC.**Licensee:** WAOW-WYOW Television Inc., Box 909, Quincy, IL 62306.**Studio:** 1908 Grand Ave., Wausau, WI 54403.**Mailing Address:** 1908 Grand Ave., Wausau, WI 54403.**Phone:** 715-842-2251. **Fax:** 715-848-0195.**E-mail:** ckellum@waow.com**Web Site:** http://www.waow.com**Technical Facilities:** Channel No. 9 (186-192 MHz). Authorized power: 316-kw visual, 63-kw aural. Antenna: 1207-ft above av. terrain, 574-ft. above ground, 2474-ft. above sea level.

Latitude	44°	55'	14"
Longitude	89°	41'	28"

Digital Facilities: Channel No. 29 (560-566 MHz). Power: 900-kw max. visual. Antenna: 1257-ft above av. terrain, 623-ft. above ground.

Latitude	44°	55'	14"
Longitude	89°	41'	30"

FCC Digital File Number: BPCDT-19991026ABQ. Granted: August 29, 2001.**Note:** Latitude and longitude coordinates shown are based on the North American Datum of 1927 (NAD 27) as currently required by the Mass Media Bureau of the FCC.**Multichannel TV Sound:** Stereo only.**Satellite Earth Stations:** Transmitter Harris, Comark; Andrew, 4-meter C-band; Patriot, 4.5-meter KC-band; Andrew, 7.3-meter C-band; Standard Communications receivers.**News Service:** AP.**Ownership:** Quincy Broadcasting Co. (Group Owner).**Began Operation:** May 7, 1965. Sale to Tak Communications (Sharad Tak) by Liberty Broadcasting approved by FCC January 7, 1985 (Television Digest, Vol. 24:43). Assignment of license to Operating Agent approved by FCC January 27, 1993. Sale to Shockley Communications Corp. approved by FCC September 27, 1995. Sale to present owner by Shockley Communications Corp. approved by FCC April 17, 2001 (Vol. 41:23).**Represented (sales):** Blair.**Represented (legal):** Rosenman & Colin LLP.**Personnel:****Laurin Jorstad**, President & General Manager.**Tim Atterberg**, Local Sales Manager.**Carol Kellum**, General Sales Manager.**Randy Winter**, News Director.**Russ Crass**, Chief Engineer.**Tricia Atterberg**, Program Director.**Mark Oliver**, Promotion Director.**WAOW-TV BPCT-19860116KF GRANTED: 2/27/1987**

© 2006 Warren Communications News

Tracy Mueller, Traffic Manager.**Tricia Bergner**, Human Resources Director.**Highest 30 Sec. Rate:** \$2500.**City of License:** Wausau. **Station DMA:** Wausau-Rhineland, WI. **Rank:** 134.

Circulation © 2005 Nielsen. Coverage based on Nielsen study.

GrandTotal	Cable TV Households	Non-cable TV Households	Total TV Households
Estimated Station Totals *	101,430	129,550	230,980
Average Weekly Circulation (2005)	63,213	64,843	128,056
Average Daily Circulation (2005)			70,520
Station DMA Total	Cable TV Households	Non-cable TV Households	Total TV Households
Estimated Station Totals *	79,530	87,860	167,390
Average Weekly Circulation (2005)	58,499	55,288	113,787
Average Daily Circulation (2005)			63,396
Other DMA Total	Cable TV Households	Non-cable TV Households	Total TV Households
Estimated Station Totals *	21,900	41,690	63,590
Average Weekly Circulation (2005)	4,714	9,555	14,269
Average Daily Circulation (2005)			7,124

*Estimated station totals are sums of the Nielsen TV and Cable TV household estimates for each county in which the station registers viewing of more than 5% as per the Nielsen Survey Methods.

WSAW-DT
Ch. 40

Network Service: CBS.

Grantee: Gray Television Licensee Inc., 1750 K St. NW, Suite 1200, Washington, DC 20005.

Studio: 1114 Grand Ave., Wausau, WI 54403.

Mailing Address: Box 1247, Wausau, WI 54402.

Phone: 715-845-4211. **Fax:** 715-845-2649.

E-mail: pwatson@wsaw.com

Web Site: <http://www.wsaw.com>

Technical Facilities: Channel No. 40 (626-632 MHz). Authorized power: 110.4-kw max. visual. Antenna: 1299-ft above av. terrain, 591-ft. above ground.

Latitude	44°	55'	14"
Longitude	89°	41'	31"

Note: Latitude and longitude coordinates shown are based on the North American Datum of 1927 (NAD 27) as currently required by the Mass Media Bureau of the FCC.

Ownership: Gray Television Inc. (Group Owner).

Began Operation: Station operating under Special Temporary Authority at 50.3-kw max. visual; no on-air date.

Represented (sales): Continental Television Sales.

Represented (legal): Wiley, Rein & Fielding.

Represented (sales): Petry Television Inc.

Personnel:

Allen Lancaster, Vice President & General Manager.

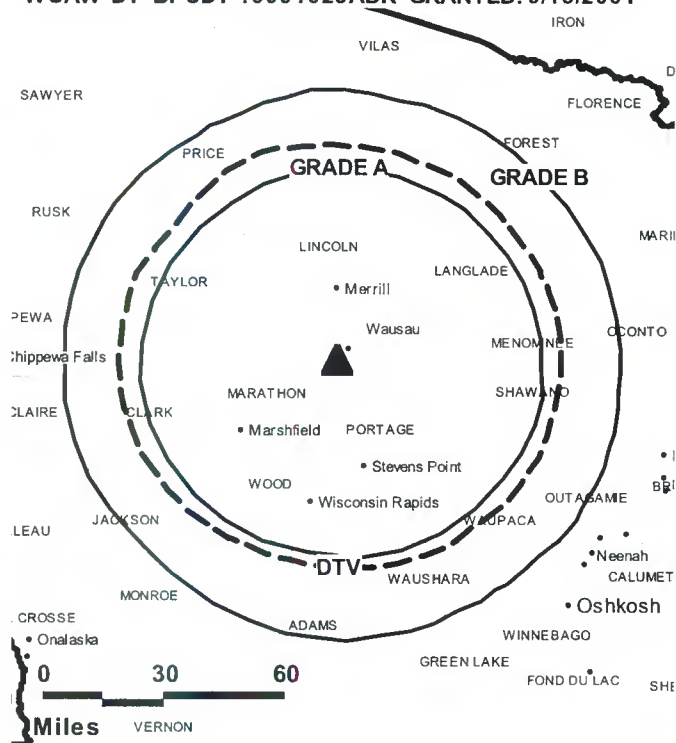
Betsy Keefe, General & Local Sales Manager.

Curt Molander, National Sales Manager.

Rob Crane, News Director.

Phil Hejmanek, Chief Engineer.

WSAW-DT BPCDT-19991029ADR GRANTED: 9/18/2001



© 2006 Warren Communications News

Barb Renberger, Business Manager.

Patti Watson, Program Coordinator.

Susan Brooks, Traffic Manager.

City of License: Wausau. **Station DMA:** Wausau-Rhineland, WI. **Rank:** 134.

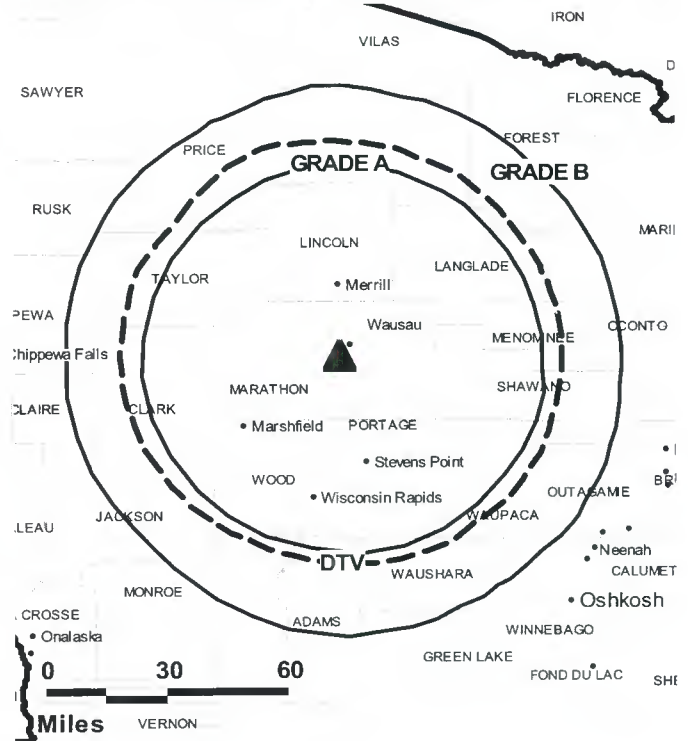
Nielsen Data: Not available.

WSAW-TV**Ch. 7****Network Service:** CBS.**Licensee:** Gray Television Licensee Inc., 1750 K St. NW, Suite 1200, Washington, DC 20005.**Studio:** 1114 Grand Ave., Wausau, WI 54403.**Mailing Address:** Box 1247, Wausau, WI 54402.**Phone:** 715-845-4211. **Fax:** 715-845-2649.**E-mail:** pwatson@wsaw.com**Web Site:** http://www.wsaw.com**Technical Facilities:** Channel No. 7 (174-180 MHz). Authorized power: 316-kw visual, 63.2-kw aural. Antenna: 1224-ft above av. terrain, 591-ft. above ground, 2491-ft. above sea level.

Latitude	44°	55'	14"
Longitude	89°	41'	28"

Transmitter: 4500 Park Rd.**Digital Facilities:** Channel No. 40 (626-632 MHz). Power: 110.4-kw max. visual. Antenna: 1299-ft above av. terrain, 591-ft. above ground.

Latitude	44°	55'	14"
Longitude	89°	41'	31"

FCC Digital File Number: BPCDT-19991029ADR. Granted: September 18, 2001.**Note:** Latitude and longitude coordinates shown are based on the North American Datum of 1927 (NAD 27) as currently required by the Mass Media Bureau of the FCC.**Satellite Earth Stations:** Transmitter RCA; Vertex, 4.6-meter Ku-band; Scientific-Atlanta, 4.6-meter C-band; Comtech, 5-meter C-band; Scientific-Atlanta, 7-meter C-band; Scientific-Atlanta, RCA, M/A-Com receivers.**News Services:** Fox NewsEdge, CNN Newsource, CBS Newspath, AP.**Ownership:** Gray Television Inc. (Group Owner).**Began Operation:** October 24, 1954. Sale by to Wesray Corp. Forward Communications Corp. approved by FCC August 16, 1984 (Television Digest, Vol. 23:44). Sale to Adams Communications by Wesray Corp. approved by FCC December 23, 1987. Sale to Brissette Broadcasting Corp. by Adams Communications approved by FCC December 24, 1991. Transfer of control to Benedek Broadcasting Co. LLC by Brissette Broadcasting Corp. approved by FCC May 22, 1996 (Vol. 35:37, 52). Sale to present owner by Benedek Broadcasting Co. LLC approved by FCC August 29, 2002 (Vol. 42:14).**Represented (sales):** Continental Television Sales.**Represented (legal):** Wiley, Rein & Fielding.**Represented (sales):** Petry Television Inc.**Personnel:****Allan Lancaster,** Vice President & General Manager.**Betsy Keefe,** General & Local Sales Manager.**Curt Molander,** National Sales Manager.**Rob Crane,** News Director.**Phil Hejtmanek,** Chief Engineer.**Barb Renberger,** Business Manager.**WSAW-TV BPCT-2289 GRANTED: 9/13/1957**

© 2006 Warren Communications News

Patti Watson, Program Coordinator.**Susan Brooks,** Traffic Manager.**Highest 30 Sec. Rate:** \$500.**City of License:** Wausau. **Station DMA:** Wausau-Rhineland, WI. **Rank:** 134.

Circulation © 2005 Nielsen. Coverage based on Nielsen study.

GrandTotal	Cable TV Households	Non-cable TV Households	Total TV Households
Estimated Station Totals *	119,400	134,210	253,610
Average Weekly Circulation (2005)	80,189	70,344	150,533
Average Daily Circulation (2005)			86,664
Station DMA Total	Cable TV Households	Non-cable TV Households	Total TV Households
Estimated Station Totals *	89,740	88,970	178,710
Average Weekly Circulation (2005)	70,322	59,544	129,866
Average Daily Circulation (2005)			75,722
Other DMA Total	Cable TV Households	Non-cable TV Households	Total TV Households
Estimated Station Totals *	29,660	45,240	74,900
Average Weekly Circulation (2005)	9,867	10,800	20,667
Average Daily Circulation (2005)			10,942

*Estimated station totals are sums of the Nielsen TV and Cable TV household estimates for each county in which the station registers viewing of more than 5% as per the Nielsen Survey Methods.

WFXS

Ch. 55

Network Service: FOX.

Licensee: Davis Television Wausau LLC, 2121 Avenue of the Stars, Suite 2800, Los Angeles, CA 90067.

Studio: 1000 N. 3rd St., Wausau, WI 54403.

Mailing Address: 1000 N. 3rd St., Wausau, WI 54403.

Phone: 715-847-1155. Fax: 715-847-1156.

E-mail: edit@wfxsfox55.com

Web Site: http://www.wfxsfox55.com

Technical Facilities: Channel No. 55 (716-722 MHz). Authorized power: 5000-kw max. visual. Antenna: 1137-ft above av. terrain, 1057-ft. above ground, 2527-ft. above sea level.

Latitude 45° 03' 22"
Longitude 89° 27' 54"

Transmitter: 0.5-mi. SW of intersection of Landing & Sunrise Rds., Hewitt Twp.

Note: Latitude and longitude coordinates shown are based on the North American Datum of 1927 (NAD 27) as currently required by the Mass Media Bureau of the FCC.

Ownership: Davis Television Inc. (Group Owner).

Began Operation: December 1, 1999.

Represented (sales): Millennium Sales & Marketing.

Represented (legal): Leventhal, Senter & Lerman PLLC.

Personnel:

Robert Raff, General Manager & Program Director.

JanEl Daul, General Sales Manager.

Joe Kamenick, Chief Engineer.

Kay Heckendorf, Business Manager.

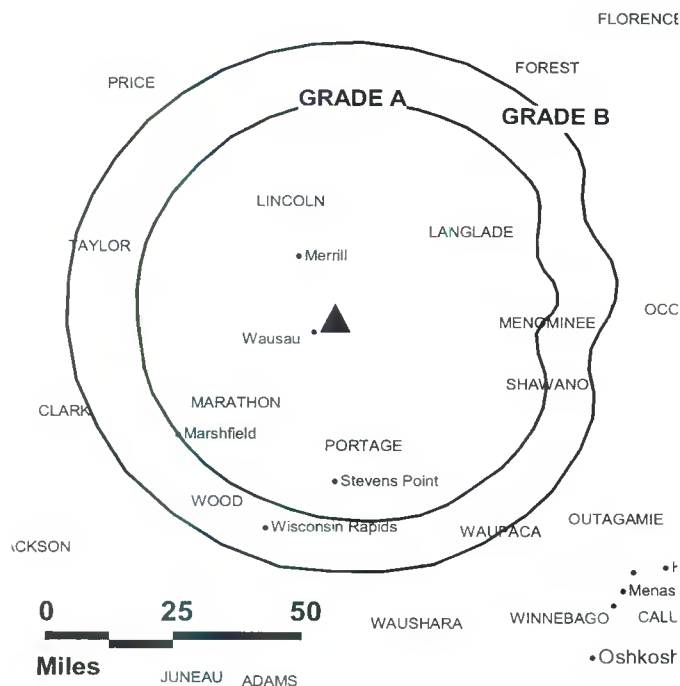
Mark Nalbach, Production Director.

Deb Steinfest, Creative Services Director.

Dawn Fischer, Traffic Manager.

City of License: Wittenberg. Station DMA: Wausau-Rhineland, WI. Rank: 134.

WFXS BPCT-970328KJ GRANTED: 8/21/98

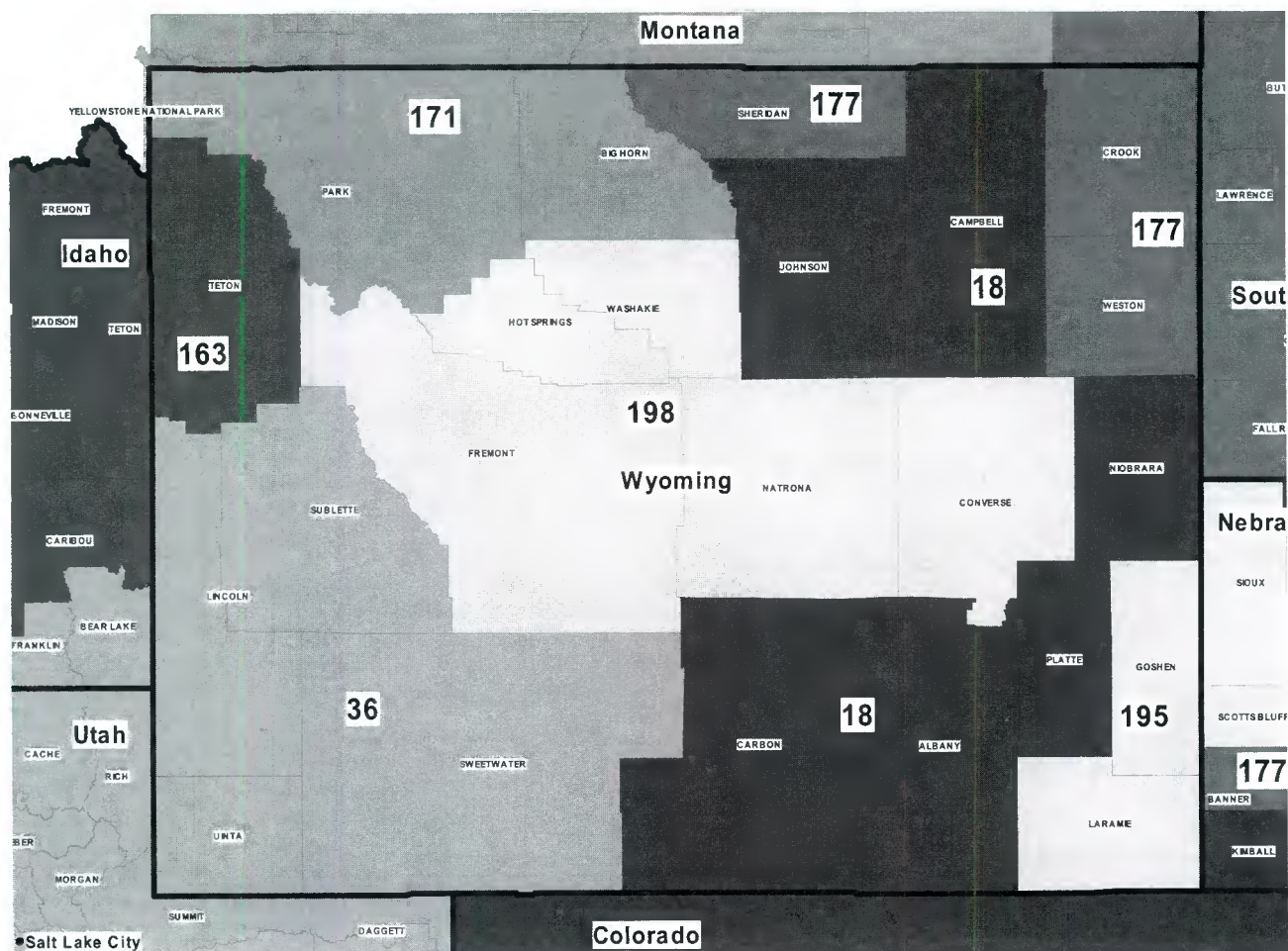


© 2006 Warren Communications News

Circulation © 2005 Nielsen. Coverage based on Nielsen study.

GrandTotal	Cable TV Households	Non-cable TV Households	Total TV Households
Estimated Station Totals *	95,440	98,750	194,190
Average Weekly Circulation (2005)	43,521	31,312	74,833
Average Daily Circulation (2005)			23,922
Station DMA Total	Cable TV Households	Non-cable TV Households	Total TV Households
Estimated Station Totals *	89,740	87,860	177,600
Average Weekly Circulation (2005)	42,689	29,972	72,661
Average Daily Circulation (2005)			23,275
Other DMA Total	Cable TV Households	Non-cable TV Households	Total TV Households
Estimated Station Totals *	5,700	10,890	16,590
Average Weekly Circulation (2005)	832	1,340	2,172
Average Daily Circulation (2005)			647

*Estimated station totals are sums of the Nielsen TV and Cable TV household estimates for each county in which the station registers viewing of more than 5% as per the Nielsen Survey Methods.



© 2006 Warren Communications News

MARKET	NIELSEN DMA TV HOUSEHOLDS	RANK	MARKET AREA COMMERCIAL STATIONS
Denver, CO	1,415,180	18	KCEC (50); KCNC-DT (35); KCNC-TV (4); KDEN (25); KDEN-DT (29); KDVR (31); KDVR-DT (32); KFCT (22); KFCT-DT (21); KMAS-DT (10); KMAS-TV (24); KMGH-DT (17); KMGH-TV (7); KPXC-DT (43); KPXC-TV (59); KREG-DT (23); KREG-TV (3); KTFD-DT (15); KTFD-TV (14); KTVD (20); KUPN (3); KUSA-DT (16); KUSA-TV (9); KWGN-DT (34); KWGN-TV (2); KWHN (53); KWHN-DT (46)
Salt Lake City, UT	810,830	36	KBJN (3); KCBU (3); KCSG (4); KCSG-DT (14); KENV (10); KJZZ-DT (46); KJZZ-TV (14); KPNZ (24); KSL-DT (38); KSL-TV (5); KSTU (13); KSTU-DT (28); KTMW (20); KTVX (4); KTVX-DT (40); KUPX (16); KUPX-DT (28); KUSG (12); KUSG-DT (9); KUTV (12); KUTH (32); KUTV (2); KUTV-DT (34); KUWB (30); KUWB-DT (48)
Idaho Falls-Pocatello, ID	114,560	163	KBEO (11); KFXP (31); KIDK (3); KIDK-DT (36); KIFI-DT (9); KIFI-TV (8); KJWY (2); KPFI (15); KPVI (6); KPVI-DT (23)
Billings, MT	102,620	171	KHMT (4); KHMT-DT (22); KSVI (6); KSVI-DT (18); KTVQ (2); KTVQ-DT (10); KULR-DT (11); KULR-TV (8); KYUS-TV (3)
Rapid City, SD	91,070	177	KCLO-DT (16); KCLO-TV (15); KDUH-DT (7); KDUH-TV (4); KEVN-DT (18); KEVN-TV (7); KHSD-DT (10); KHSD-TV (11); KIVV-DT (29); KIVV-TV (5); KNBN (21); KOTA-DT (2); KOTA-TV (3); KSGW-DT (13); KSGW-TV (12); KSWY (7)
Cheyenne, WY-Scottsbluff, NE	54,320	195	KDEV (33); KDEV-DT (11); KGWN-DT (30); KGWN-TV (5); KLWY (27); KLWY-DT (28); KSTF (10); KSTF-DT (29)
Casper-Riverton, WY	52,070	198	KCWY (13); KFNB (20); KFNB-DT (18); KFNE (10); KFNE-DT (16); KFNR (11); KGWC-TV (14); KGWL-TV (5); KGWR-TV (13); KTWO-DT (17); KTWO-TV (2)

Wyoming Digital Station Totals as of October 1, 2005

	VHF	UHF	TOTAL
Commercial Television	2	5	7
Educational Television	1	0	1
	3	5	8

Wyoming Analog Station Totals as of October 1, 2005

	VHF	UHF	TOTAL
Commercial Television	11	4	15
Educational Television	2	0	2
	13	4	17

KCWY

Ch. 13

Network Service: PAX.

Licensee: Sweetwater Broadcasting Co., Box 419410, Kansas City, KS 64141.

Studio: 141 Progress Circle, Mills, WY 82644.

Mailing Address: Box 1540, Mills, WY 82644.

Phone: 307-577-0013. Fax: 307-577-5251.

Web Site: http://www.nbc.com/nbc/header/local_stations/wyoming.shtml

Technical Facilities: Channel No. 13 (210-216 MHz). Authorized power: 7.7-kw visual. Antenna: 1818-ft above av. terrain, 138-ft. above ground, 8159-ft. above sea level.

Latitude	42°	44'	26"
Longitude	106°	21'	34"

Holds CP for change to 10.9-kw max. visual, 1602-ft above av. terrain, 50-ft. above ground, 7917-ft. above sea level; lat. 42° 44' 45", long. 106° 21' 14", BMPCT-20040924AGE.

Holds CP for change to 10.25-kw visual, 1752-ft above av. terrain, 75-ft. above ground, 8094-ft. above sea level; BMPCT-20030922ACQ.

Transmitter: 2.2-mi. E of U.S. Rte. 87, 9.6-mi. SSE of Midwest.

Note: Latitude and longitude coordinates shown are based on the North American Datum of 1927 (NAD 27) as currently required by the Mass Media Bureau of the FCC.

Ownership: Uhlmann & Latshaw Broadcasting LLC (Group Owner); Sunbelt Communications Co. (Group Owner).

Began Operation: February 21, 2001. Transfer of control from Uhlmann/Latshaw Broadcasting LLC (51% to 0) to Bozeman Trail Communications Co. (Sunbelt Communications Co.) (49% to 100%) dismissed by FCC February 5, 2004 due to failure of parties to include copy of stock purchase agreement. Parties have since refiled application with necessary documentation. Transfer approved by FCC July 29, 2005, but not yet consummated. Acquisition of 49% interest by Bozeman Trail Communications Co. granted by FCC September 1, 1998.

Represented (legal): Dow, Lohnes & Albertson PLLC.

Personnel:

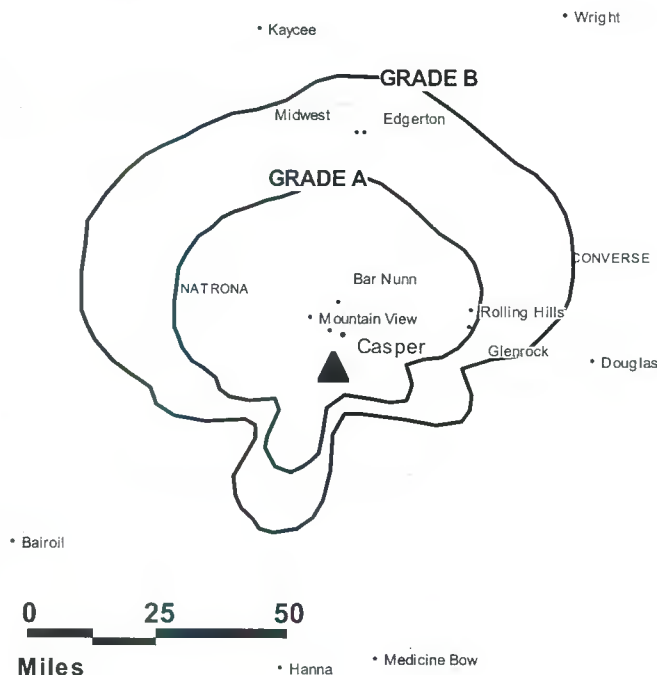
William Sullivan, General Manager & General Sales Manager.

Koey Parker, News Director.

Lonn Peterson, Chief Engineer.

City of License: Casper. Station DMA: Casper-Riverton, WY. Rank: 198.

KCWY BMPCT-20040924AGE GRANTED: 12/10/2004



Circulation © 2005 Nielsen. Coverage based on Nielsen study.

GrandTotal	Cable TV Households	Non-cable TV Households	Total TV Households
Estimated Station Totals *	39,340	30,180	69,520
Average Weekly Circulation (2005)	21,786	5,817	27,603
Average Daily Circulation (2005)			13,265
Station DMA Total	Cable TV Households	Non-cable TV Households	Total TV Households
Estimated Station Totals *	34,130	16,610	50,740
Average Weekly Circulation (2005)	21,097	4,252	25,349
Average Daily Circulation (2005)			12,922
Other DMA Total	Cable TV Households	Non-cable TV Households	Total TV Households
Estimated Station Totals *	5,210	13,570	18,780
Average Weekly Circulation (2005)	689	1,565	2,254
Average Daily Circulation (2005)			343

*Estimated station totals are sums of the Nielsen TV and Cable TV household estimates for each county in which the station registers viewing of more than 5% as per the Nielsen Survey Methods.

KFNB

Ch. 20

(Operates satellites KFNR, Rawlins; KFNE, Riverton)

Network Service: FOX.

Licensee: WyoMedia Corp., 1856 Skyview Dr., Casper, WY 82601.

Studio: 1856 Skyview Dr., Casper, WY 82601.

Mailing Address: 1856 Skyview Dr., Casper, WY 82601.

Phone: 307-577-5923. **Fax:** 307-577-5928.

E-mail: klwy@coffey.com

Technical Facilities: Channel No. 20 (506-512 MHz). Authorized power: 58.9-kw max. visual. Antenna: 1909-ft above av. terrain, 328-ft. above ground, 8333-ft. above sea level.

Latitude	42°	44'	37"
Longitude	106°	18'	31"

Transmitter: Casper Mountain, 8-mi. SSW of Casper.

Digital Facilities: Channel No. 18 (494-500 MHz). Power: 250-kw max. visual. Antenna: 1875-ft above av. terrain, 294-ft. above ground.

Latitude	42°	44'	37"
Longitude	106°	18'	31"

FCC Digital File Number: BPCDT-20000110AAG. Granted: February 05, 2001.

Note: Latitude and longitude coordinates shown are based on the North American Datum of 1927 (NAD 27) as currently required by the Mass Media Bureau of the FCC.

Ownership: WyoMedia Corp. (Group Owner).

Began Operation: November 1, 1984. Left air April 25, 1989; resumed operation January 22, 1990. Sale to present owner by Casper Channel 20 Inc., Mark R. Nalbhone, Receiver approved by FCC December 11, 1991.

Represented (sales): Continental Television Sales.

Represented (legal): Irwin, Campbell & Tannenwald PC.

Personnel:

Mark Nalbhone, General Manager.

Tina Nalbhone, General & Local Sales Manager.

Deo Carmichael, Chief Engineer.

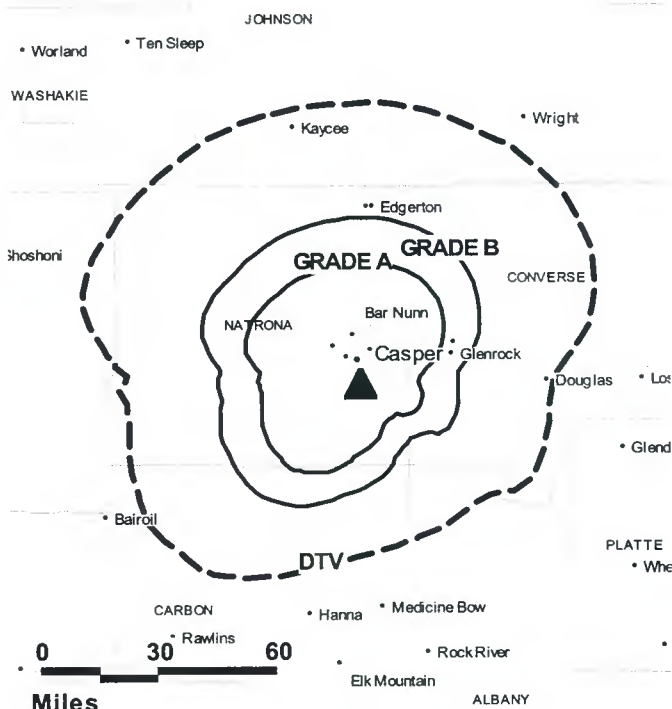
Terry Lane, Program Director & Operations Manager.

Joe Lowndes, Promotion Director.

Toni Lattea, Business & Traffic Manager.

Highest 30 Sec. Rate: \$500.

KFNB BPCT-19940902KG GRANTED: 11/23/1994



© 2006 Warren Communications News

City of License: Casper. **Station DMA:** Casper-Riverton, WY. **Rank:** 198.

Circulation © 2005 Nielsen. Coverage based on Nielsen study.

GrandTotal	Cable TV Households	Non-cable TV Households	Total TV Households
Estimated Station Totals *	23,620	10,240	33,860
Average Weekly Circulation (2005)	9,990	2,604	12,594
Average Daily Circulation (2005)			4,233

Station DMA Total	Cable TV Households	Non-cable TV Households	Total TV Households
Estimated Station Totals *	23,620	10,240	33,860
Average Weekly Circulation (2005)	9,990	2,604	12,594
Average Daily Circulation (2005)			4,233

*Estimated station totals are sums of the Nielsen TV and Cable TV household estimates for each county in which the station registers viewing of more than 5% as per the Nielsen Survey Methods.

KFNB-DT
Ch. 18

Network Service: FOX.

Grantee: WyoMedia Corp., 1856 Skyview Dr., Casper, WY 82601.

Studio: 1856 Skyview Dr., Casper, WY 82601.

Mailing Address: 1856 Skyview Dr., Casper, WY 82601.

Phone: 307-577-5923. **Fax:** 307-577-5928.

E-mail: klwy@coffey.com

Technical Facilities: Channel No. 18 (494-500 MHz). Authorized power: 250-kw max. visual. Antenna: 1875-ft above av. terrain, 294-ft. above ground.

Latitude	42°	44'	37"
Longitude	106°	18'	31"

Note: Latitude and longitude coordinates shown are based on the North American Datum of 1927 (NAD 27) as currently required by the Mass Media Bureau of the FCC.

Ownership: WyoMedia Corp. (Group Owner).

Began Operation: Station operating under Special Temporary Authority at 11.5-kw max. visual; no on-air date.

Represented (legal):

Represented (sales): Continental Television Sales.

Personnel:

Mark Nalbone, General Manager.

Tina Nalbone, General & Local Sales Manager.

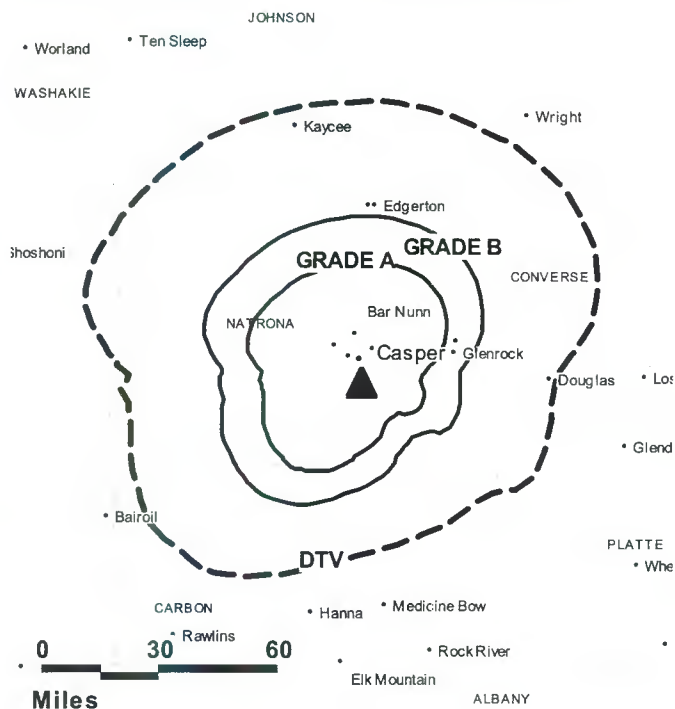
Leo Carmichael, Chief Engineer.

Toni Lattea, Business Manager & Traffic Manager.

Terry Lane, Program Director.

Joe Lowndes, Promotions Director.

KFNB-DT BPCDT-20000110AAG GRANTED: 2/5/2001



© 2006 Warren Communications News

City of License: Casper. **Station DMA:** Casper-Riverton, WY. **Rank:** 198.

Nielsen Data: Not available.

KGWC-TV

Ch. 14

(Operates satellites KGWR-TV, Rock Springs; KGWL-TV, Lander)

Network Service: CBS.

Licensee: Chelsey Broadcasting Co. of Casper LLC, 712 5th Ave., 45th Floor, New York, NY 10019.

Studio: 1856 Skyview Dr., Casper, WY 82601.

Mailing Address: 1856 Skyview Dr., Casper, WY 82601.

Phone: 307-577-5923; 800-288-5492. **Fax:** 307-234-2835.

Technical Facilities: Channel No. 14 (470-476 MHz). Authorized power: 1380-kw max. & 759-kw horizontal visual, 140-kw & 79.4-kw horizontal aural. Antenna: 1880-ft above av. terrain, 235-ft. above ground, 8255-ft. above sea level.

Latitude 42° 44' 26"
Longitude 106° 21' 34"

Transmitter: R79W, T32N, Section 18, Natrona County.

Digital Facilities: Channel No. 15 (476-482 MHz). Power: 11.5-kw max. visual, aural. Antenna: 1875-ft above av. terrain, 295-ft. above ground, 8300-ft. above sea level.

Latitude 42° 44' 37"
Longitude 106° 18' 31"

FCC Digital File Number: BPCDT-19991028ACV. Granted: November 07, 2003.

Note: Latitude and longitude coordinates shown are based on the North American Datum of 1927 (NAD 27) as currently required by the Mass Media Bureau of the FCC.

Satellite Earth Station: Transmitter Townsend; Scientific-Atlanta, 7-meter C-band; Microdyne, M/A-Com receivers.

News Service: CBS Newspath.

Ownership: Chelsey Broadcasting Co. LLC (Group Owner).

Began Operation: August 12, 1980. Sale pend to Mark III Media Inc. Sale to present owner by Benedek Broadcasting Co. LLC approved by FCC August 29, 2002 (Television Digest, Vol. 42:14). Sale to Benedek Broadcasting Co. LLC by Morris Communications approved by FCC April 12, 1996 (Vol. 35:49). Sale to Morris Communications by Stauffer Communications Inc. approved by FCC May 2, 1995. Sale to Stauffer Communications Inc. by Rocky Mountain Communications Network approved by FCC August 25, 1986 (Vol. 26:23).

Represented (sales): Continental Television Sales.

Represented (legal): Covington & Burling.

Personnel:

Mark Nalbene, General Manager.

Shirley Davis, General Sales & Local Sales Manager.

Karen Synder, News Director.

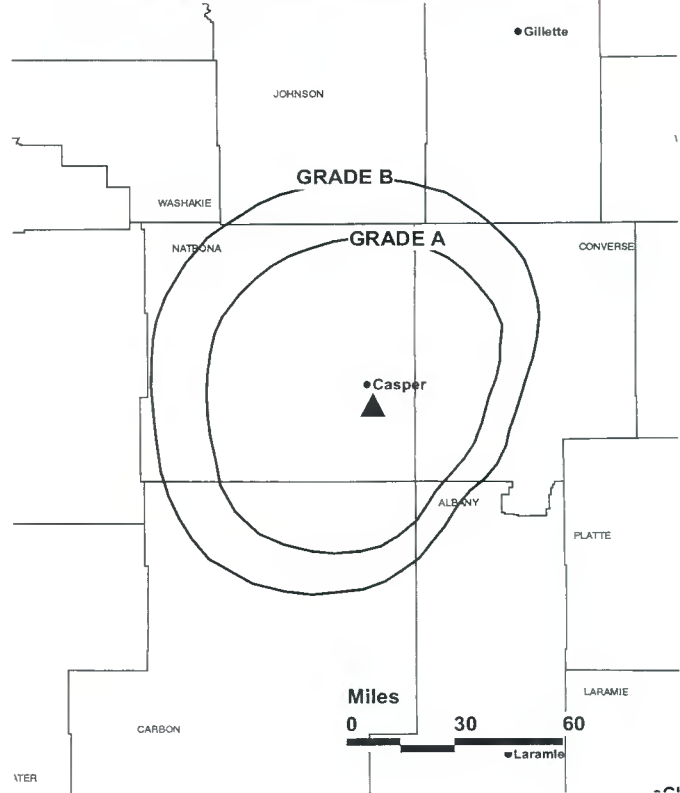
Dave Erickson, Chief Engineer.

Tina Nalbene, Business Manager & Promotion Director.

Joe Lowndes, Program Director.

Dawn Lockart, Traffic Manager.

KGWC-TV BMPCT-800519KH GRANTED: 6/27/80



© 2006 Warren Communications News

Highest 30 Sec. Rate: \$125.

City of License: Casper. **Station DMA:** Casper-Riverton, WY. **Rank:** 198.

Circulation © 2005 Nielsen. Coverage based on Nielsen study.

GrandTotal	Cable TV Households	Non-cable TV Households	Total TV Households
Estimated Station Totals *	25,000	15,890	40,890
Average Weekly Circulation (2005)	15,769	3,679	19,448
Average Daily Circulation (2005)			8,537
Station DMA Total	Cable TV Households	Non-cable TV Households	Total TV Households
Estimated Station Totals *	23,620	15,890	39,510
Average Weekly Circulation (2005)	15,359	3,679	19,038
Average Daily Circulation (2005)			8,458
Other DMA Total	Cable TV Households	Non-cable TV Households	Total TV Households
Estimated Station Totals *	1,380	0	1,380
Average Weekly Circulation (2005)	410	0	410
Average Daily Circulation (2005)			79

*Estimated station totals are sums of the Nielsen TV and Cable TV household estimates for each county in which the station registers viewing of more than 5% as per the Nielsen Survey Methods.

KTWO-DT
Ch. 17

Network Service: ABC.

Licensee: Wyoming Channel 2 Inc., One Shackelford Dr., Suite 400, Little Rock, AR 72211.

Mailing Address: 1896 Skyview Drive, Casper, WY 82601-9638.

Phone: 307-237-3711. Fax: 307-237-4458.

E-mail: info@k2tv.com

Web Site: http://www.k2tv.com

Technical Facilities: Channel No. 17 (488-494 MHz). Authorized power: 741-kw max. visual. Antenna: 1928-ft above av. terrain, 242-ft. above ground.

Latitude	42°	44'	03"
Longitude	103°	20'	00"

Note: Latitude and longitude coordinates shown are based on the North American Datum of 1927 (NAD 27) as currently required by the Mass Media Bureau of the FCC.

LMA: Local marketing agreement with .

Ownership: Equity Broadcasting Corp. (Group Owner).

Began Operation: March 1, 2003.

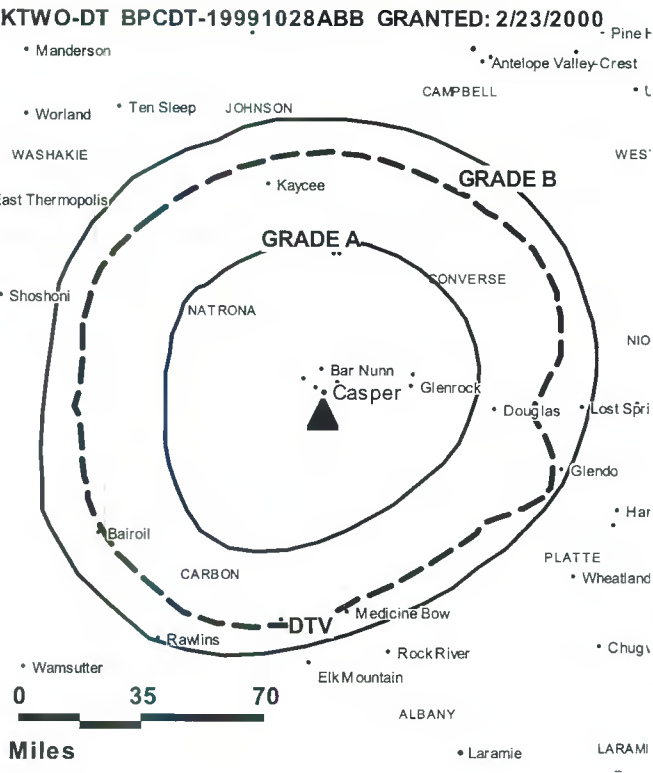
Represented (sales): Millennium Sales & Marketing.

Personnel:

Lori Kemper, Acting General Manager.

City of License: Casper. Station DMA: Casper-Riverton, WY. Rank: 198.

Nielsen Data: Not available.



© 2006 Warren Communications News

KTWO-TV

Ch. 2

(Operates satellite KDEV, Cheyenne)

Network Service: ABC.

Licensee: Wyoming Channel 2 Inc., One Shackleford Dr., Suite 400, Little Rock, AR 72211.

Studio: 4200 E. 2nd St., Casper, WY 82609.

Mailing Address: 4200 E. 2nd St., Casper, WY 82609.

Phone: 307-237-3711. **Fax:** 307-234-9866.

Web Site: <http://www.katv.com>

Technical Facilities: Channel No. 2 (54-60 MHz). Authorized power: 100-kw visual, 22-kw aural. Antenna: 2000-ft above av. terrain, 375-ft. above ground, 8485-ft. above sea level.

Latitude	42°	44'	03"
Longitude	106°	20'	00"

Transmitter: 8-mi. S of Casper.

Digital Facilities: Channel No. 17 (488-494 MHz). Power: 741-kw max. visual. Antenna: 1928-ft above av. terrain, 242-ft. above ground.

Latitude	42°	44'	03"
Longitude	103°	20'	00"

FCC Digital File Number: BPCDT-19991028ABB. Granted: February 23, 2000.

Note: Latitude and longitude coordinates shown are based on the North American Datum of 1927 (NAD 27) as currently required by the Mass Media Bureau of the FCC.

News Service: AP.

Ownership: Equity Broadcasting Corp. (Group Owner).

Began Operation: March 8, 1957. Sale to Wooster Republican Printing Co. by Harriscop Broadcasting Corp. approved by FCC December 12, 1986 (Television Digest, Vol. 26:45). Sale to Eastern Broadcasting Corp. approved by FCC September 6, 1994 (Vol. 34:26; 35:3). Sale to Grapevine Communications Inc. from Eastern Broadcasting Corp. approved by FCC July 2, 1997 (Vol. 37:12). Merger with GOCOM Communications LLC to form GOCOM Holdings LLC approved by FCC November 1, 1999. Sale to present owner by GOCOM Holdings LLC approved by FCC March 26, 2001. Sale to K-Two TV of Wyoming Inc. (Cheryl Kaupp) dismissed per applicant's request May 4, 2005. Sale to Silverton Broadcasting Co. LLC pending.

Represented (sales): Millennium Sales & Marketing.

Represented (legal): Shaw Pittman.

Represented (engineering): Hammett & Edison Inc.

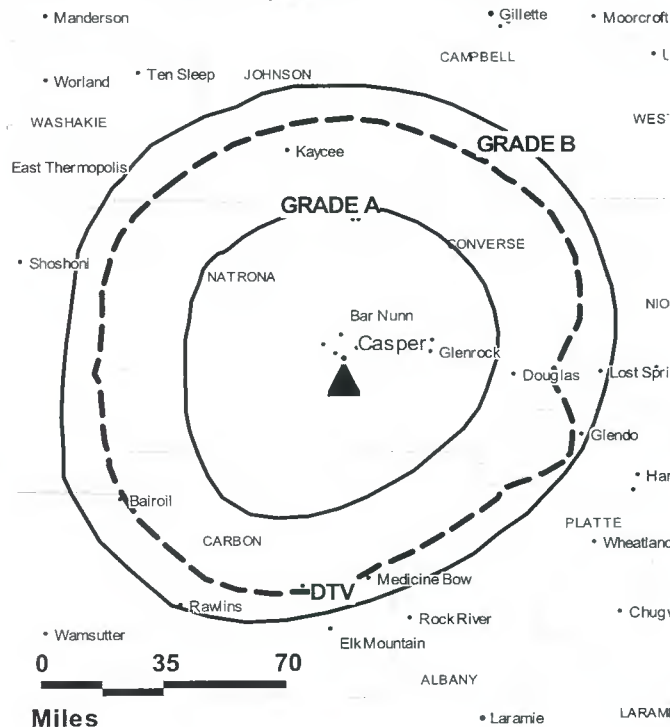
Personnel:

Michelle Mackleburst, Creative Services Director.

Highest 30 Sec. Rate: \$425.

City of License: Casper. **Station DMA:** Casper-Riverton, WY. **Rank:** 198.

KTWO-TV BPCT-3231 GRANTED: 9/25/1963



Circulation © 2005 Nielsen. Coverage based on Nielsen study.

GrandTotal	Cable TV Households	Non-cable TV Households	Total TV Households
Estimated Station Totals *	90,510	40,780	131,290
Average Weekly Circulation (2005)	41,572	6,999	48,571
Average Daily Circulation (2005)			20,724
Station DMA Total	Cable TV Households	Non-cable TV Households	Total TV Households
Estimated Station Totals *	34,130	17,720	51,850
Average Weekly Circulation (2005)	22,387	4,233	26,620
Average Daily Circulation (2005)			13,563
Other DMA Total	Cable TV Households	Non-cable TV Households	Total TV Households
Estimated Station Totals *	56,380	23,060	79,440
Average Weekly Circulation (2005)	19,185	2,766	21,951
Average Daily Circulation (2005)			7,161

*Estimated station totals are sums of the Nielsen TV and Cable TV household estimates for each county in which the station registers viewing of more than 5% as per the Nielsen Survey Methods.

KDEV-DT
Ch. 11

Network Service: ABC.

Licensee: Denver Broadcasting Inc., One Shackleford Dr., Suite 400, Little Rock, AR 72211.

Studio: 200 W. 24th, Suite 303, Cheyenne, WY 82001.

Mailing Address: 200 W. 24th, Suite 303, Cheyenne, WY 82001.

Phone: 307-638-8738. **Fax:** 307-637-8304.

E-mail: info@k2tv.com

Web Site: http://www.k2tv.com

Technical Facilities: Channel No. 11 (198-204 MHz). Authorized power: 16-kw visual. Antenna: 2133-ft above av. terrain, 49-ft. above ground, 7182-ft. above sea level.

Latitude	40°	32'	47"
Longitude	105°	11'	50"

Note: Latitude and longitude coordinates shown are based on the North American Datum of 1927 (NAD 27) as currently required by the Mass Media Bureau of the FCC.

Ownership: Equity Broadcasting Corp. (Group Owner).

Began Operation: Station operating; no on-air date.

Represented (legal): Irwin, Campbell & Tannenwald PC.

Represented (sales): Millennium Sales & Marketing.

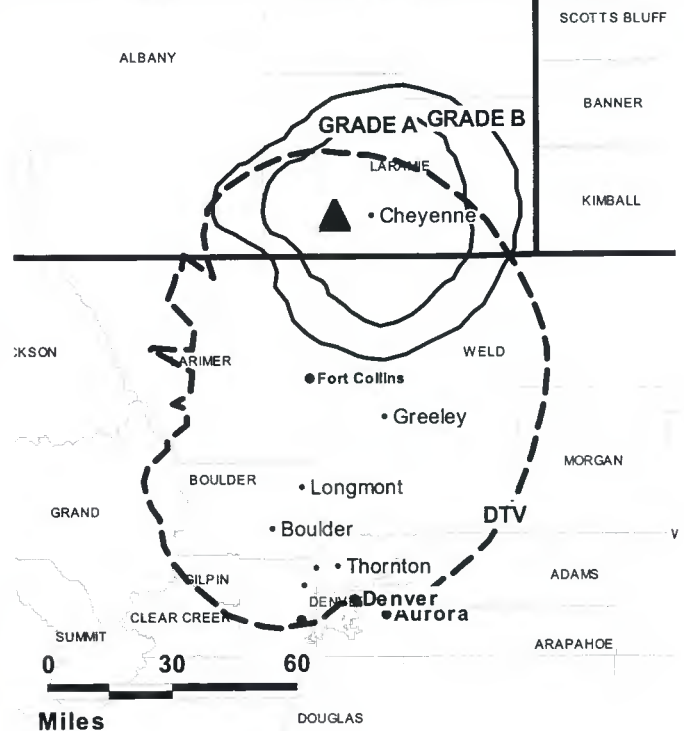
Personnel:

Jim Hawks, General Sales Manager.

Dale Roberts, Engineering Director.

City of License: Cheyenne. **Station DMA:** Cheyenne, WY-Scottsbluff, NE. **Rank:** 195.

KDEV-DT BMPCDT-20030117AAI GRANTED: 4/11/2003



© 2006 Warren Communications News

Nielsen Data: Not available.

KGWN-DT

Ch. 30

Network Service: CBS.

Grantee: SagamoreHill Broadcasting of Wyoming/Northern Colorado LLC, 2 Embarcadero Center, 23rd Floor, San Francisco, CA 94111.

Studio: 2923 E. Lincolnway, Cheyenne, WY 82001.

Mailing Address: 2923 E. Lincolnway, Cheyenne, WY 82001.

Phone: 307-634-7755. **Fax:** 307-638-0182.

Web Site: <http://www.kgwn.tv>

Technical Facilities: Channel No. 30 (566-572 MHz). Authorized power: 630-kw max. visual. Antenna: 620-ft above av. terrain, 440-ft. above ground.

Latitude	41°	06'	01"
Longitude	105°	00'	23"

Note: Latitude and longitude coordinates shown are based on the North American Datum of 1927 (NAD 27) as currently required by the Mass Media Bureau of the FCC.

Ownership: SagamoreHill Broadcasting LLC (Group Owner).

Began Operation: Station operating under Special Temporary Authority at 95.5-kw max. visual; no on-air date.

Represented (legal): Wiley, Rein & Fielding.

Represented (sales): Continental Television Sales.

Personnel:

Joan Turner, General Manager.

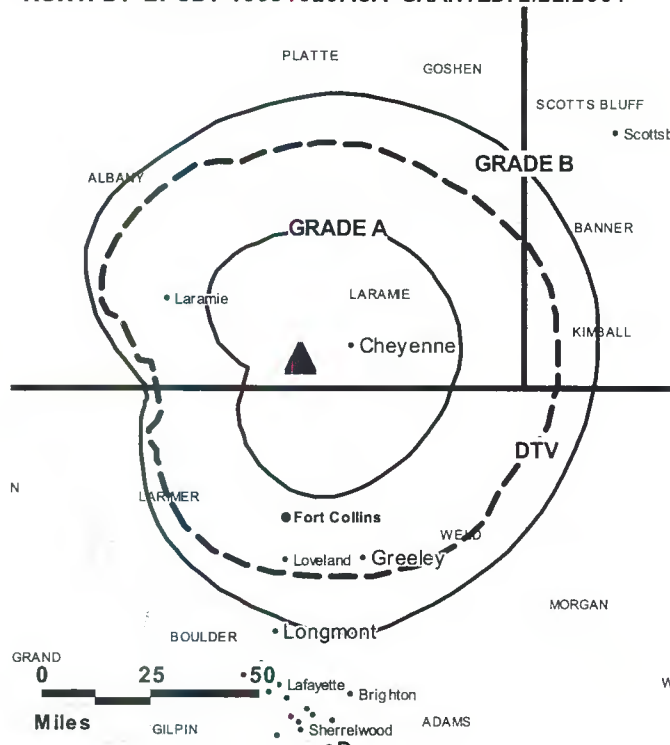
Keith Lindstrom, General & Local Sales Manager.

Tony Schaefer, Chief Engineer.

Beth Ellis, Business Manager.

Barbara Parenti, Program Director.

KGWN-DT BPCDT-19991029ACA GRANTED: 2/22/2001



© 2006 Warren Communications News

Nathan Stoltman, Creative Services and Promotion Director.

City of License: Cheyenne. **Station DMA:** Cheyenne, WY-Scottsbluff, NE. **Rank:** 195.

Nielsen Data: Not available.

KGWN-TV

Ch. 5

(Operates satellite KSTF, Scottsbluff)

Network Service: CBS, ABC.

Licensee: SagamoreHill Broadcasting of Wyoming/Northern Colorado LLC, 2 Embarcadero Center, 23rd Floor, San Francisco, CA 94111.

Studio: 2923 E. Lincolnway, Cheyenne, WY 82001.

Mailing Address: 2923 E. Lincolnway, Cheyenne, WY 82001.

Phone: 307-634-7755. **Fax:** 307-638-0182.

Web Site: http://www.kgwn.tv

Technical Facilities: Channel No. 5 (76-82 MHz). Authorized power: 100-kw. visual, 10-kw. aural. Antenna: 620-ft above av. terrain, 483-ft. above ground, 7260-ft. above sea level.

Latitude 41° 06' 03"
Longitude 105° 00' 16"

Transmitter: Borie, 10.2-mi. WSW of Cheyenne.

Digital Facilities: Channel No. 30 (566-572 MHz). Power: 630-kw max. visual. Antenna: 620-ft above av. terrain, 440-ft. above ground.

Latitude 41° 06' 01"
Longitude 105° 00' 23"

FCC Digital File Number: BPCDT-19991029ACA. Granted: February 22, 2001.

Note: Latitude and longitude coordinates shown are based on the North American Datum of 1927 (NAD 27) as currently required by the Mass Media Bureau of the FCC.

Satellite Earth Stations: Transmitter NEC; Scientific-Atlanta, 5-meter Ku-band; Scientific-Atlanta, 7-meter C-band; Scientific-Atlanta, RCA receivers.

News Service: AP.

Ownership: SagamoreHill Broadcasting LLC (Group Owner).

Began Operation: March 22, 1954. Sale as KFBC-TV to Lamb Communications by Frontier Broadcasting Co. approved by FCC July 6, 1972 (Television Digest, Vol. 11:47; 12:28). Sale to Burke Broadcasting approved by FCC October 14, 1983. Sale to Stauffer Communications Inc. by Burke Broadcasting approved by FCC July 8, 1986 (Vol. 26:13). Sale to Morris Communications by Stauffer Communications approved by FCC May 22, 1995. Sale to Benedek Broadcasting Co. LLC by Morris Communications approved by FCC April 12, 1996 (Vol. 35:49). Sale to Chelsey Broadcasting Co. LLC by Benedek Broadcasting Co. LLC approved by FCC August 8, 2002 (Vol. 42:14). Sale to present owner by Chelsey Broadcasting Co. LLC approved by FCC December 22, 2003.

Represented (sales): Continental Television Sales.

Represented (legal): Wiley, Rein & Fielding.

Personnel:

Joan Turner, General Manager.

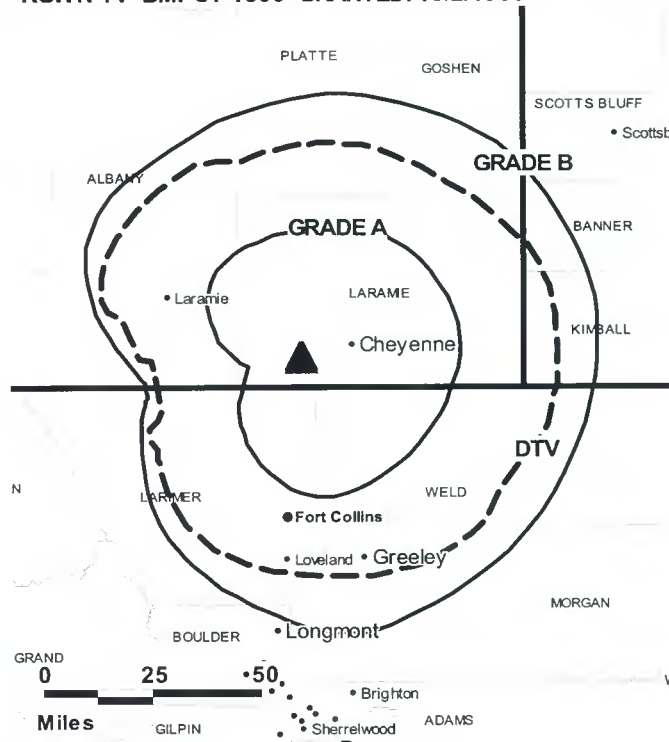
Keith Lindstrom, General & Local Sales Manager.

Tony Schaefer, Chief Engineer.

Beth Ellis, Business Manager.

Barbara Parenti, Program Director.

KGWN-TV BMPCT-1399 GRANTED: 10/2/1953



© 2006 Warren Communications News

Nathan Stoltman, Promotion & Creative Services Director.

Highest 30 Sec. Rate: \$400.

City of License: Cheyenne. **Station DMA:** Cheyenne, WY-Scottsbluff, NE. **Rank:** 195.

Circulation © 2005 Nielsen. Coverage based on Nielsen study.

GrandTotal	Cable TV Households	Non-cable TV Households	Total TV Households
Estimated Station Totals *	35,710	21,080	56,790
Average Weekly Circulation (2005)	23,104	6,002	29,106
Average Daily Circulation (2005)			15,901
Station DMA Total	Cable TV Households	Non-cable TV Households	Total TV Households
Estimated Station Totals *	28,070	16,050	44,120
Average Weekly Circulation (2005)	18,810	4,910	23,720
Average Daily Circulation (2005)			13,456
Other DMA Total	Cable TV Households	Non-cable TV Households	Total TV Households
Estimated Station Totals *	7,640	5,030	12,670
Average Weekly Circulation (2005)	4,294	1,092	5,386
Average Daily Circulation (2005)			2,445

*Estimated station totals are sums of the Nielsen TV and Cable TV household estimates for each county in which the station registers viewing of more than 5% as per the Nielsen Survey Methods.

KLWY
Ch. 27

Network Service: FOX.

Licensee: WyoMedia Corp., 7075 Salt Creek Hwy., Box 1, Casper, WY 82601.

Studio: 1856 Skyview Dr., Casper, WY 82601.

Mailing Address: 7075 Salt Creek Hwy., Box 1, Casper, WY 82601.

Phone: 307-577-5923. **Fax:** 307-577-5928.

Technical Facilities: Channel No. 27 (548-554 MHz). Authorized power: 4270-kw max. & 1170-kw horizontal visual, 427-kw & 117-kw horizontal aural. Antenna: 760-ft above av. terrain, 631-ft. above ground, 7031-ft. above sea level.

Latitude 41° 02' 05"
Longitude 104° 53' 28"

Transmitter: Off Hwy. 87, 0.6-mi. SE of Speer.

Digital Facilities: Channel No. 28 (554-560 MHz). Power: 500-kw max. visual. Antenna: 718-ft above av. terrain, 554-ft. above ground.

Latitude 41° 02' 55"
Longitude 104° 53' 28"

FCC Digital File Number: BPCDT-20000110AAD. Granted: February 05, 2001.

Note: Latitude and longitude coordinates shown are based on the North American Datum of 1927 (NAD 27) as currently required by the Mass Media Bureau of the FCC.

Ownership: WyoMedia Corp. (Group Owner).

Began Operation: August 5, 1994.

Represented (legal): Cordon & Kelly.

Represented (engineering): Charles S. Fitch PE.

Personnel:

Mark Nalbone, General Manager & Business Manager.

Tina Nalbone, General Sales Manager.

Judy Lewis, Local Sales Manager.

Greg Slavager, News Manager.

Dave Ericson, Chief Engineer.

Terry Lane, Program Director.

Joe Lownees, Promotion Director.

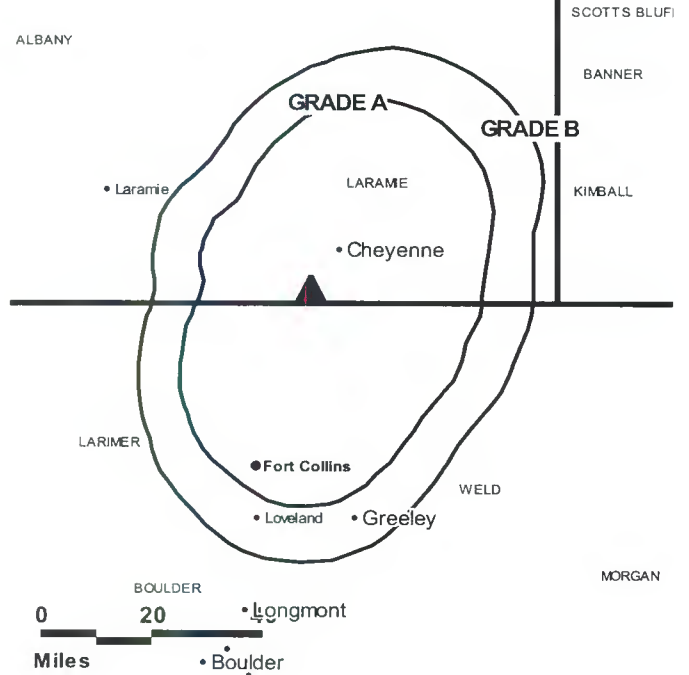
Chris Emic, Production Manager.

Tony Lattea, Traffic Manager.

Highest 30 Sec. Rate: \$350.

City of License: Cheyenne. **Station DMA:** Cheyenne, WY-Scottsbluff, NE. **Rank:** 195.

KLWY BPCT-19800829KE GRANTED: 8/4/1981



© 2006 Warren Communications News

Circulation © 2005 Nielsen. Coverage based on Nielsen study.

GrandTotal	Cable TV Households	Non-cable TV Households	Total TV Households
Estimated Station Totals *	37,870	18,890	56,760
Average Weekly Circulation (2005)	15,566	2,822	18,388
Average Daily Circulation (2005)			5,801
Station DMA Total	Cable TV Households	Non-cable TV Households	Total TV Households
Estimated Station Totals *	37,870	13,570	51,440
Average Weekly Circulation (2005)	15,566	2,532	18,098
Average Daily Circulation (2005)			5,778
Other DMA Total	Cable TV Households	Non-cable TV Households	Total TV Households
Estimated Station Totals *	0	5,320	5,320
Average Weekly Circulation (2005)	0	290	290
Average Daily Circulation (2005)			23

*Estimated station totals are sums of the Nielsen TV and Cable TV household estimates for each county in which the station registers viewing of more than 5% as per the Nielsen Survey Methods.

KLWY-DT**Ch. 28****Network Service:** FOX.**Grantee:** WyoMedia Corp., 1856 Skyview Dr., Casper, WY 82601.**Studio:** 1856 Skyview Dr., Casper, WY 82601.**Mailing Address:** 1856 Skyview Dr., Casper, WY 82601.**Phone:** 307-577-5923. **Fax:** 307-577-5928.**Technical Facilities:** Channel No. 28 (554-560 MHz). Authorized power: 500-kw max. visual. Antenna: 718-ft above av. terrain, 554-ft. above ground.

Latitude	41°	02'	55"
Longitude	104°	53'	28"

Note: Latitude and longitude coordinates shown are based on the North American Datum of 1927 (NAD 27) as currently required by the Mass Media Bureau of the FCC.**Ownership:** WyoMedia Corp. (Group Owner).**Began Operation:** Station operating under Special Temporary Authority at 6.46-kw max. visual; no on-air date**Personnel:****Mark Nalbone**, General & Business Manager.**Tina Nalbone**, General Sales Manager.**Judy Lewis**, Local Sales Manager.**Greg Slavager**, News Manager.**Dave Ericson**, Chief Engineer.**Terry Lane**, Program Director.**Joe Lownees**, Promotion Director.**Chris Emic**, Production Manager.**Tony Lattea**, Traffic Manager.**City of License:** Cheyenne. **Station DMA:** Cheyenne, WY-Scottsbluff, NE. **Rank:** 195.**Nielsen Data:** Not available.

KBE0
Ch. 11
(Satellite of KPIF, Pocatello)

Network Service: IND.

Licensee: Pocatello Channel 15 LLC, 3654 W. Jarvis Ave., Skokie, IL 60076.

Studio: 355 N. Cache, Jackson, WY 83001.

Mailing Address: 355 N. Cache, Jackson, WY 83001.

Phone: 847-647-0864. **Fax:** 847-674-9188.

E-mail: kevinbae@kmcommunications.com

Web Site: <http://www.kbeo.net>

Technical Facilities: Channel No. 11 (198-204 MHz). Authorized power: 22.1-kw visual. Antenna: 1072-ft above av. terrain, 189-ft. above ground, 7946-ft. above sea level.

Latitude	43°	27'	42"
Longitude	110°	45'	10"

Note: Latitude and longitude coordinates shown are based on the North American Datum of 1927 (NAD 27) as currently required by the Mass Media Bureau of the FCC.

Ownership: Pocatello Channel 15 LLC (Group Owner).

Began Operation: March 30, 2001.

Represented (legal): Irwin, Campbell & Tannenwald PC.

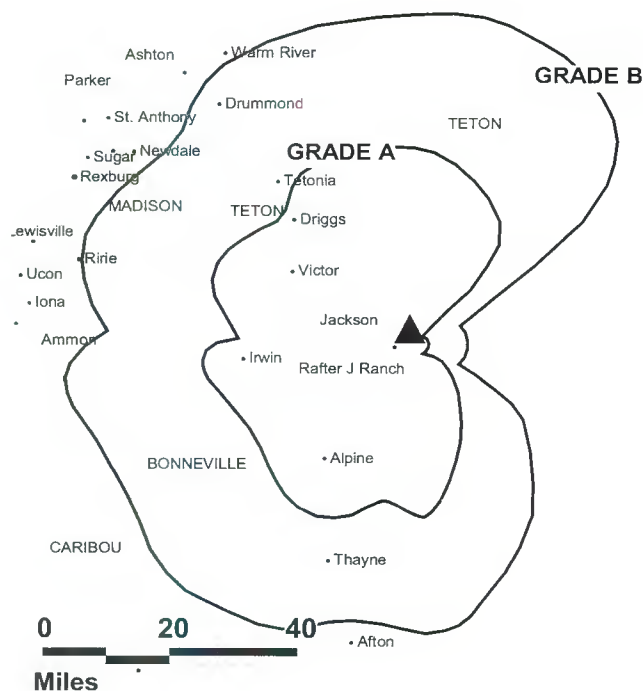
Personnel:

Kevin Bae, General Manager.

City of License: Jackson. **Station DMA:** Idaho Falls-Pocatello, ID. **Rank:** 163.

Nielsen Data: Not available.

KBE0 BMPCT-20001006ABO GRANTED: 3/28/01



© 2006 Warren Communications News

KJWY
Ch. 2
(Satellite of KPVI, Pocatello)

Network Service: NBC.

Licensee: Two Ocean Broadcasting Co., 1500 Foremaster Lane, Las Vegas, NV 89101.

Studio: 970 W. Broadway, Suite 204, Jackson, WY 83001.

Mailing Address: Box 7454, Jackson, ID 83002.

Phone: 307-733-2066. **Fax:** 307-733-4834.

E-mail: crahme@kjwy2.com

Web Site: http://www.kpvi.com

Technical Facilities: Channel No. 2 (54-60 MHz). Authorized power: 0.19-kw visual.
 Antenna: 997-ft above av. terrain, 11-ft. above ground, 8051-ft. above sea level.

Latitude 43° 27' 42"
 Longitude 110° 45' 09"

Transmitter: Snow King Mountain, approx. 1.25-mi. S of Jackson.

Digital Facilities: Channel No. 14 (470-476 MHz). Power: 48-kw max. visual.
 Antenna: 961-ft above av. terrain, 69-ft. above ground, 8015-ft. above sea level.

Latitude 43° 27' 42"
 Longitude 110° 45' 10"

FCC Digital File Number: BPCDT-19991029AED. Granted: March 10, 2000.

Note: Latitude and longitude coordinates shown are based on the North American Datum of 1927 (NAD 27) as currently required by the Mass Media Bureau of the FCC.

Ownership: Sunbelt Communications Co. (Group Owner).

Began Operation: January 9, 1991. Sale to present owner by Ambassador Media Corp. approved by FCC September 29, 1995.

Represented (sales): Blair Television.

Represented (legal): Drinker Biddle & Reath LLP.

Personnel:

Bill Fouch, Executive Vice President & General Manager.

Chrystal Rahme, Station, General Sales & Business Manager.

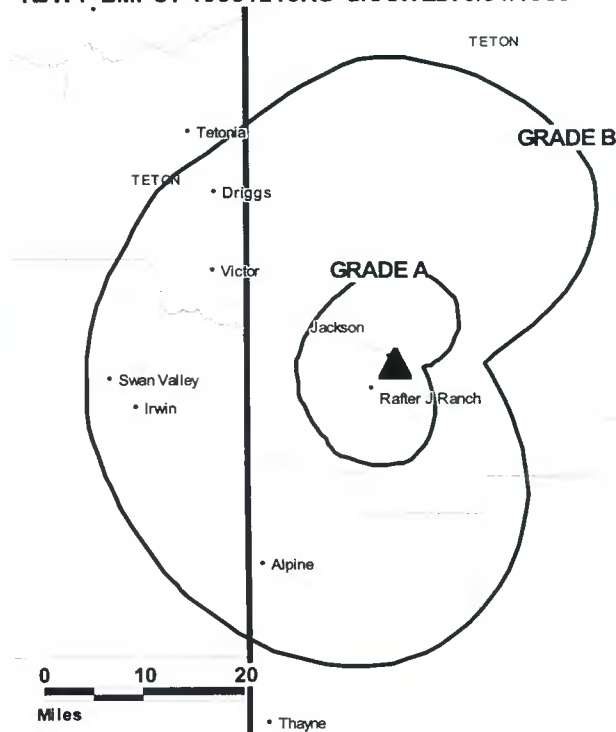
Joey Parker, News Director.

Robin Estopinal, Chief Engineer.

Barbara Monroy, Program Director & Traffic Manager.

Rates: On request.

KJWY BMPCT-19881215KG GRANTED: 5/31/1989



© 2006 Warren Communications News

City of License: Jackson. **Station DMA:** Idaho Falls-Pocatello, ID. **Rank:** 163.

Circulation © 2005 Nielsen. Coverage based on Nielsen study.

GrandTotal	Cable TV Households	Non-cable TV Households	Total TV Households
Estimated Station Totals *	4,980	0	4,980
Average Weekly Circulation (2005)	3,461	0	3,461
Average Daily Circulation (2005)			1,360

Station DMA Total	Cable TV Households	Non-cable TV Households	Total TV Households
Estimated Station Totals *	4,980	0	4,980
Average Weekly Circulation (2005)	3,461	0	3,461
Average Daily Circulation (2005)			1,360

*Estimated station totals are sums of the Nielsen TV and Cable TV household estimates for each county in which the station registers viewing of more than 5% as per the Nielsen Survey Methods.

KGWL-TV
Ch. 5
(Satellite of KGWC-TV, Casper)

Network Service: CBS.

Licensee: Chelsey Broadcasting Co. of Casper LLC, 712 5th Ave., 45th Floor, New York, NY 10019.

Studio: 1856 Skyview Dr., Casper, WY 82601.

Mailing Address: 1856 Skyview Dr., Casper, WY 82601.

Phone: 307-577-5923; 800-288-5492. **Fax:** 307-234-2835.

Technical Facilities: Channel No. 5 (76-82 MHz). Authorized power: 100-kw visual, 10-kw aural. Antenna: 272-ft above av. terrain, 183-ft. above ground, 6003-ft. above sea level.

Latitude	42°	53'	41.5"
Longitude	108°	43'	34"

Transmitter: 3.6-mi. N of Lander on Sand Hills.

Digital Facilities: Channel No. 7 (174-180 MHz). Power: 27.1-kw visual. Antenna: 269-ft above av. terrain, 128-ft. above ground, 5974-ft. above sea level.

Latitude	42°	53'	43"
Longitude	108°	43'	34"

FCC Digital File Number: BPCDT-19991029AEA. Granted: March 07, 2001.

Note: Latitude and longitude coordinates shown are based on the North American Datum of 1927 (NAD 27) as currently required by the Mass Media Bureau of the FCC.

News Services: CBS Newspath, AP.

Ownership: Chelsey Broadcasting Co. LLC (Group Owner).

Began Operation: September 12, 1982. Sale pends to Mark III Media Inc. Sale to present owner by Benedek Broadcasting Co. LLC approved by FCC August 8, 2002 (Television Digest, Vol. 42:14). Sale to Benedek Broadcasting Co. LLC approved by FCC April 12, 1996 (Vol. 35:49). Sale to Morris Communications by Stauffer Communications Inc. approved by FCC May 2, 1995. Sale to Stauffer Communications Inc. by Rocky Mountain Communications Network approved by FCC August 25, 1986 (Vol. 26:23).

Represented (sales): Continental Television Sales.

Represented (sales): Katz Television.

Represented (legal): Covington & Burling.

Personnel:

Mark Nalbone, General Manager.

Shirley Davis, General & Local Sales Manager.

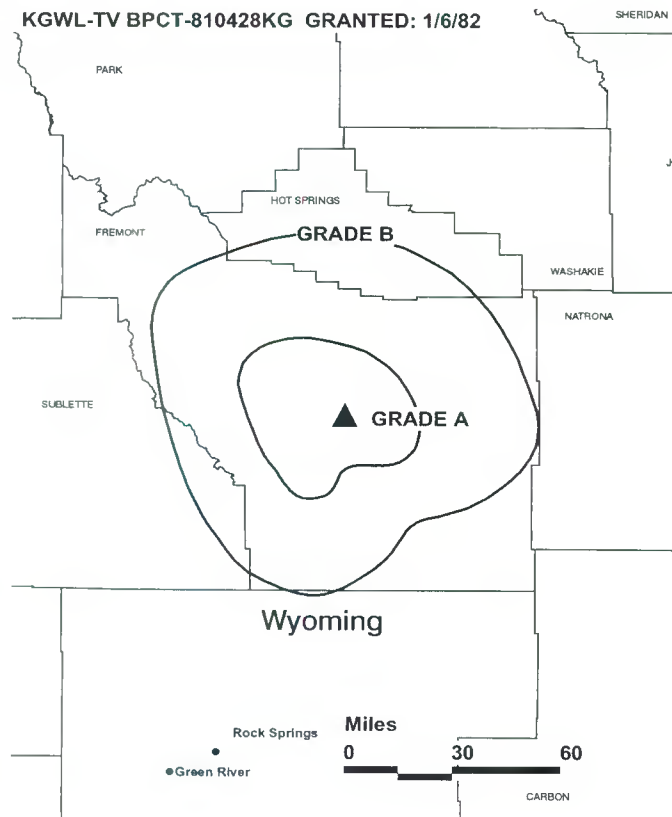
Karen Synder, News Director.

Dave Erickson, Chief Engineer.

Tina Nalbone, Business Manager & Promotion Director.

Joe Lowndes, Program Director.

KGWL-TV BPCT-810428KG GRANTED: 1/6/82



© 2006 Warren Communications News

Dawn Lockhart, Traffic Manager.

Rates: On request.

City of License: Lander. **Station DMA:** Casper-Riverton, WY. **Rank:** 198.

Circulation © 2005 Nielsen. Coverage based on Nielsen study.

GrandTotal	Cable TV Households	Non-cable TV Households	Total TV Households
Estimated Station Totals *	10,510	8,920	19,430
Average Weekly Circulation (2005)	7,087	1,376	8,463
Average Daily Circulation (2005)			3,843

Station DMA Total	Cable TV Households	Non-cable TV Households	Total TV Households
Estimated Station Totals *	10,510	8,920	19,430
Average Weekly Circulation (2005)	7,087	1,376	8,463
Average Daily Circulation (2005)			3,843

*Estimated station totals are sums of the Nielsen TV and Cable TV household estimates for each county in which the station registers viewing of more than 5% as per the Nielsen Survey Methods.

KFNR
Ch. 11
(Satellite of KFNB, Casper)

Network Service: FOX.

Licensee: First National Broadcasting Corp., Box 2129, Salt Lake City, UT 84110.

Studio: 1856 Skyview Dr., Casper, WY 82601.

Mailing Address: 1856 Skyview Dr., Casper, WY 82601.

Phone: 307-577-5923. **Fax:** 307-577-5928.

E-mail: klwy@coffey.com

Technical Facilities: Channel No. 11 (198-204 MHz). Authorized power: 1.66-kw visual. Antenna: 219-ft above av. terrain, 49-ft. above ground, 7251-ft. above sea level.

Latitude	41°	46'	16"
Longitude	107°	14'	15"

Digital Facilities: Channel No. 9 (186-192 MHz). Power: 0.6-kw visual. Antenna: 244-ft above av. terrain, 75-ft. above ground, 7277-ft. above sea level.

Latitude	41°	46'	16"
Longitude	107°	14'	15"

FCC Digital File Number: BPCDT-19991020ACM. Granted: January 28, 2000.

Note: Latitude and longitude coordinates shown are based on the North American Datum of 1927 (NAD 27) as currently required by the Mass Media Bureau of the FCC.

Ownership: First National Broadcasting Corp. (Group Owner).

Began Operation: April 16, 1986.

Represented (legal): Irwin, Campbell & Tannenwald PC.

Represented (sales): Continental Television Sales.

Personnel:

Mark Nalbone, General Manager.

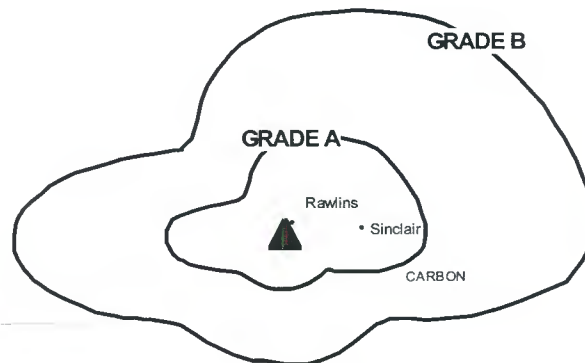
Tina Nalbone, General & Local Sales Manager.

Leo Carmichael, Chief Engineer.

Toni Lattea, Business Manager & Traffic Manager.

KFNR BMPCT-19841009KY GRANTED: 4/19/1985

• Bairoll



0 10 20
Miles

• Saratoga

© 2006 Warren Communications News

Terry Lane, Program Director.

Joe Lowndes, Promotion Director.

Rates: On request.

City of License: Rawlins. **Station DMA:** Casper-Riverton, WY. **Rank:** 198.

Nielsen Data: Not available.

KFNE
Ch. 10
(Satellite of KFNB, Casper)

Network Service: FOX.

Licensee: First National Broadcasting Corp., 7075 Salt Creek Hwy., Box 1, Casper, WY 82601.

Studio: 1856 Skyview Dr., Casper, WY 82601.

Mailing Address: 1856 Skyview Dr., Casper, WY 82601.

Phone: 307-577-5923. **Fax:** 307-577-5928.

E-mail: klwy@coffey.com

Technical Facilities: Channel No. 10 (192-198 MHz). Authorized power: 170-kw visual, 17-kw aural. Antenna: 526-ft above av. terrain, 62-ft. above ground, 7546-ft. above sea level.

Latitude 43° 27' 26"
 Longitude 108° 12' 02"

Transmitter: Boysen Peak, 31-mi. NNE of Riverton.

Digital Facilities: Channel No. 16 (482-488 MHz). Power: 274.5-kw max. visual. Antenna: 1678-ft above av. terrain, 68-ft. above ground.

Latitude 43° 27' 26"
 Longitude 108° 12' 02"

FCC Digital File Number: BPCDT-20000110AAF. Granted: February 05, 2001.

Note: Latitude and longitude coordinates shown are based on the North American Datum of 1927 (NAD 27) as currently required by the Mass Media Bureau of the FCC.

Satellite Earth Station: Transmitter Acrodyne; Andrew, 4.5-meter; Wegener receivers.

News Service: UPI.

Ownership: First National Broadcasting Corp. (Group Owner).

Began Operation: December 22, 1957. Sale to Francis D'Addario, et al., by Joseph P. & Mildred V. Ernst approved by FCC February 28, 1980 (Television Digest, Vol. 19:26). Sale to David Antoniak, et al., approved by FCC June 27, 1984. Left air January 1987; resumed operation under current ownership April 7, 1991.

Represented (legal): Irwin, Campbell & Tannenwald PC.

Represented (sales): Continental Television Sales.

Personnel:

Mark Nalbhone, General Manager.

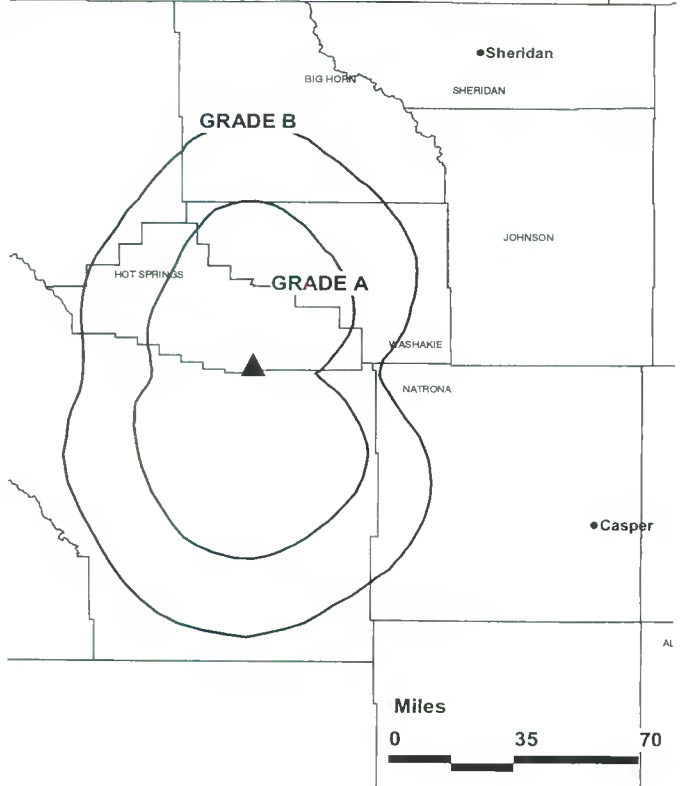
Tina Nalbhone, General & Local Sales Manager.

Leo Carmichael, Chief Engineer.

Toni Lattea, Business & Traffic Manager.

Terry Lane, Program Director.

KFNE BPCT-880901KE GRANTED: 3/28/91



© 2006 Warren Communications News

Joe Lowndes, Promotions Director.

Rates: On request.

City of License: Riverton. **Station DMA:** Casper-Riverton, WY. **Rank:** 198.

Circulation © 2005 Nielsen. Coverage based on Nielsen study.

GrandTotal	Cable TV Households	Non-cable TV Households	Total TV Households
Estimated Station Totals *	10,510	720	11,230
Average Weekly Circulation (2005)	4,616	133	4,749
Average Daily Circulation (2005)			1,033
Station DMA Total	Cable TV Households	Non-cable TV Households	Total TV Households
Estimated Station Totals *	10,510	720	11,230
Average Weekly Circulation (2005)	4,616	133	4,749
Average Daily Circulation (2005)			1,033

*Estimated station totals are sums of the Nielsen TV and Cable TV household estimates for each county in which the station registers viewing of more than 5% as per the Nielsen Survey Methods.

KFNE-DT

Ch. 16

Network Service: FOX.

Grantee: First National Broadcasting Corp., 1856 Skyview Dr., Casper, WY 82601.

Studio: 1856 Skyview Dr., Casper, WY 82601.

Mailing Address: 1856 Skyview Dr., Casper, WY 82601.

Phone: 307-577-5923. **Fax:** 307-577-5928.

E-mail: klwy@coffey.com

Technical Facilities: Channel No. 16 (482-488 MHz). Authorized power: 274.5-kw max. visual. Antenna: 1678-ft above av. terrain, 68-ft. above ground.

Latitude	43°	27'	26"
Longitude	108°	12'	02"

Note: Latitude and longitude coordinates shown are based on the North American Datum of 1927 (NAD 27) as currently required by the Mass Media Bureau of the FCC.

Ownership: First National Broadcasting Corp. (Group Owner).

Began Operation: Station operating under Special Temporary Authority at 14-kw max. visual; no on-air date

Represented (legal): Irwin, Campbell & Tannenwald PC.

Represented (sales): Continental Television Sales.

Personnel:

Mark Nalbene, General Manager.

Tina Nalbene, General & Local Sales Manager.

Leo Carmichael, Chief Engineer.

Toni Lattea, Business Manager & Traffic Manager.

Terry Lane, Program Director.

Joe Lowndes, Promotions Manager.

City of License: Riverton. **Station DMA:** Casper-Riverton, WY. **Rank:** 198.

Nielsen Data: Not available.

Wyoming — Rock Springs

KGWR-TV Ch. 13 (Satellite of KGWC-TV, Casper)

Network Service: CBS.

Licensee: Chelsey Broadcasting Co. of Casper LLC, 712 5th Ave., 45th Floor, New York, NY 10019.

Studio: 1856 Skyview Dr., Casper, WY 82601.

Mailing Address: 1856 Skyview Dr., Casper, WY 82601.

Phone: 307-577-5923; 800-288-5492. **Fax:** 307-234-2835.

Technical Facilities: Channel No. 13 (210-216 MHz). Authorized power: 209-kw visual, 21-kw aural. Antenna: 1624-ft above av. terrain, 148-ft. above ground, 8694-ft. above sea level.

Latitude 41° 26' 21"
Longitude 109° 06' 42"

Transmitter: Quaking Asp Mountain.

Digital Facilities: Channel No. 21 (512-518 MHz). Power: 348.6-kw max. visual. Antenna: 1624-ft above av. terrain, 148-ft. above ground, 8694-ft. above sea level.

Latitude 41° 26' 21"
Longitude 109° 06' 42"

FCC Digital File Number: BPCDT-19991029ADZ. Granted: June 07, 2000.

Note: Latitude and longitude coordinates shown are based on the North American Datum of 1927 (NAD 27) as currently required by the Mass Media Bureau of the FCC.

News Services: CBS Newspath, AP.

Ownership: Chelsey Broadcasting Co. LLC (Group Owner).

Began Operation: October 21, 1977. Sale of KTUX to Rocky Mountain Communications by Gerald E. & Linda K. Devine approved by FCC July 13, 1982. Resumed operation as KWWY January 27, 1983. Sale to Stauffer Communications Inc. approved August 25, 1986 (Television Digest, Vol. 26:23). Sale to Morris Communications Corp. approved by FCC May 2, 1995. Sale to Benedek Broadcasting Co. LLC by Morris Communications approved by FCC April 12, 1996 (Vol. 35:49). Sale to present owner from Benedek Broadcasting Co. LLC approved by FCC August 29, 2002 (Vol. 42:14). Sale pending to Mark III Media Inc.

Represented (sales): Continental Television Sales.

Represented (sales): Petry Television Inc.

Represented (legal): Covington & Burling.

Personnel:

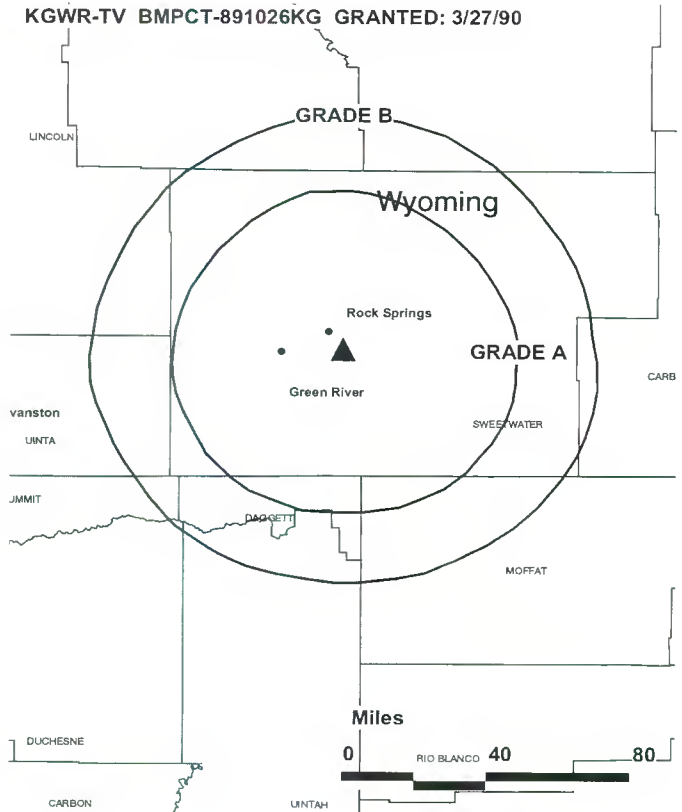
Mark Nalbone, General Manager.

Shirley Davis, General & Local Sales Manager.

Karen Synder, News Director.

Dave Erickson, Chief Engineer.

Tina Nalbone, Business Manager & Promotion Director.



© 2006 Warren Communications News

Joe Lowndes, Program Director.

Dawn Lockhart, Traffic Manager.

Rates: On request.

City of License: Rock Springs. **Station DMA:** Casper-Riverton, WY. **Rank:** 198.

Circulation © 2005 Nielsen. Coverage based on Nielsen study.

GrandTotal	Cable TV Households	Non-cable TV Households	Total TV Households
Estimated Station Totals *	14,580	0	14,580
Average Weekly Circulation (2005)	2,660	0	2,660
Average Daily Circulation (2005)			675

Other DMA Total	Cable TV Households	Non-cable TV Households	Total TV Households
Estimated Station Totals *	14,580	0	14,580
Average Weekly Circulation (2005)	2,660	0	2,660
Average Daily Circulation (2005)			675

*Estimated station totals are sums of the Nielsen TV and Cable TV household estimates for each county in which the station registers viewing of more than 5% as per the Nielsen Survey Methods.

KSGW-DT
Ch. 13

Network Service: ABC.

Grantee: Duhamel Broadcasting Enterprises, 518 St. Joseph St., Rapid City, SD 57709.

Studio: 518 St. Joseph St., Rapid City, SD 57709.

Mailing Address: Box 1760, Rapid City, SD 57709.

Phone: 605-342-2000. **Fax:** 605-342-7305.

E-mail: kotanews@rapidnet.com

Web Site: http://www.kotatv.com

Technical Facilities: Channel No. 13 (210-216 MHz). Authorized power: 50-kw visual. Antenna: 118-ft above av. terrain, 1220-ft. above ground.

Latitude	44°	37'	20"
Longitude	107°	06'	57"

Note: Latitude and longitude coordinates shown are based on the North American Datum of 1927 (NAD 27) as currently required by the Mass Media Bureau of the FCC.

Ownership: Duhamel Broadcasting Enterprises (Group Owner).

Began Operation: Station operating under Special Temporary Authority at 0.04-kw visual; no on-air date.

Represented (sales): Continental Television Sales.

Personnel:

William F. Duhamel, President & General Manager.

Peter Duhamel, Vice President.

Steve Duffy, General Sales Manager.

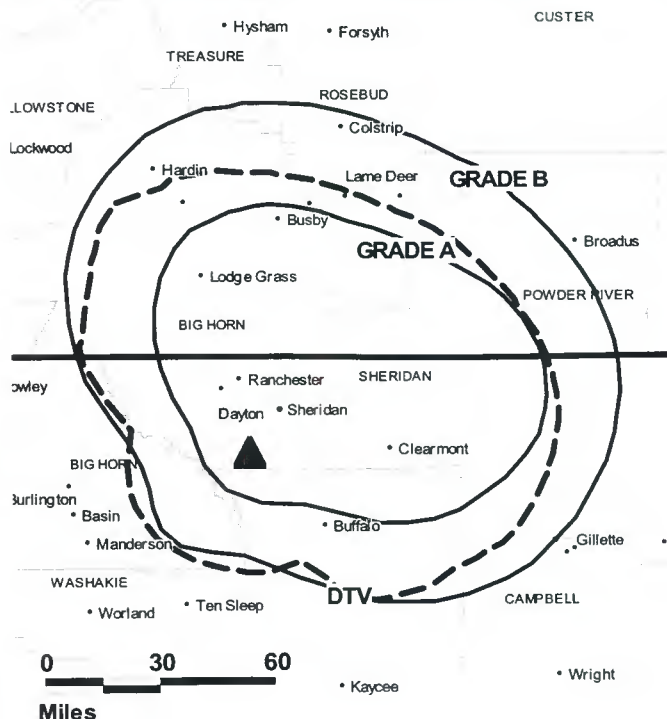
Gerry Fenske, Local Sales Manager.

John Petersen, News Director.

Teresa Hofer, Business Manager.

Monte Loos, Program & Operations Director.

KSGW-DT BPCDT-20010502AAS GRANTED: 2/22/2002



© 2006 Warren Communications News

David Ditterman, Production Director.

Fred Whitley, Creative Services Director.

Kathy Williamson, Traffic Manager.

City of License: Sheridan. **Station DMA:** Rapid City, SD. **Rank:** 177.

Nielsen Data: Not available.

KSGW-TV

Ch. 12

(Satellite of KOTA-TV, Rapid City)

Network Service: ABC.

Licensee: Duhamel Broadcasting Enterprises, Box 1760, Rapid City, SD 57709.

Studio: 518 St. Joseph St., Rapid City, SD 57701.

Mailing Address: Box 1760, Rapid City, SD 57709-1760.

Phone: 605-342-2000. **Fax:** 605-342-7305.

E-mail: kotanews@rapidnet.com

Web Site: http://www.kotatv.com

Technical Facilities: Channel No. 12 (204-210 MHz). Authorized power: 316-kw visual, 18-kw aural. Antenna: 1220-ft above av. terrain, 144-ft. above ground, 7824-ft. above sea level.

Latitude 44° 37' 20"
Longitude 107° 06' 57"

Transmitter: 12-mi. S & 8-mi. W of Sheridan.

Digital Facilities: Channel No. 13 (210-216 MHz). Power: 50-kw visual. Antenna: 118-ft above av. terrain, 1220-ft. above ground.

Latitude 44° 37' 20"
Longitude 107° 06' 57"

FCC Digital File Number: BPCDT-20010502AAS. Granted: February 22, 2002.

Note: Latitude and longitude coordinates shown are based on the North American Datum of 1927 (NAD 27) as currently required by the Mass Media Bureau of the FCC.

News Services: AP, ABC NewsOne.

Ownership: Duhamel Broadcasting Enterprises (Group Owner).

Began Operation: October 28, 1977.

Represented (sales): Continental Television Sales.

Represented (sales): Katz Television.

Represented (legal): Shaw Pittman.

Personnel:

William F. Duhamel, President & General Manager.

Peter Duhamel, Vice President.

Steve Duffy, General Sales Manager.

Gerry Fenske, Local Sales Manager.

John Petersen, News Director.

Teresa Hofer, Business Manager.

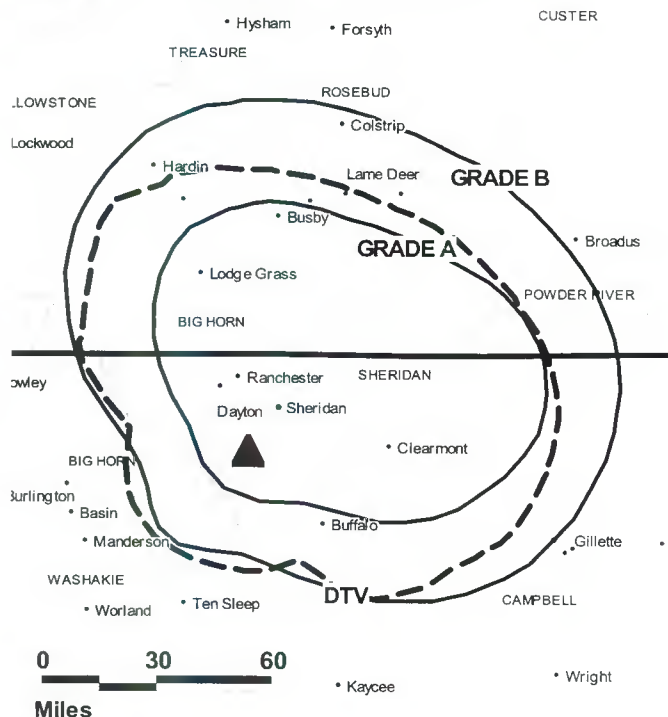
Monte Loos, Program & Operations Director.

David Ditterman, Production Director.

Fred Whitley, Creative Service Director.

Kathy Williamson, Traffic Manager.

KSGW-TV BPCT-4905 GRANTED: 3/18/1977



© 2006 Warren Communications News

Rates: On request.

City of License: Sheridan. **Station DMA:** Rapid City, SD **Rank:** 177.

Circulation © 2005 Nielsen. Coverage based on Nielsen study.

GrandTotal	Cable TV Households	Non-cable TV Households	Total TV Households
Estimated Station Totals *	16,120	11,000	27,120
Average Weekly Circulation (2005)	8,531	1,572	10,103
Average Daily Circulation (2005)			4,456
Station DMA Total	Cable TV Households	Non-cable TV Households	Total TV Households
Estimated Station Totals *	7,480	3,950	11,430
Average Weekly Circulation (2005)	4,436	1,074	5,510
Average Daily Circulation (2005)			2,823
Other DMA Total	Cable TV Households	Non-cable TV Households	Total TV Households
Estimated Station Totals *	8,640	7,050	15,690
Average Weekly Circulation (2005)	4,095	498	4,593
Average Daily Circulation (2005)			1,633

*Estimated station totals are sums of the Nielsen TV and Cable TV household estimates for each county in which the station registers viewing of more than 5% as per the Nielsen Survey Methods.

KSWY
Ch. 7

Licensee: Sunbelt Communications Co., 1500 Foremaster Lane, Las Vegas, NV 89101.

Mailing Address: 902 E. Sherman, Pocatello, ID 83201.

Phone: 307-672-7421. **Fax:** 307-672-2933.

Technical Facilities: Channel No. 7 (174-180 MHz). Authorized power: 9-kw visual.
Antenna: 1144-ft above av. terrain, 79-ft. above ground, 7746-ft. above sea level.

Latitude	44°	37'	20"
Longitude	107°	006'	57"

Transmitter: 13-mi. WSW of Sheridan.

Note: Latitude and longitude coordinates shown are based on the North American Datum of 1927 (NAD 27) as currently required by the Mass Media Bureau of the FCC.

Ownership: Sunbelt Communications Co. (Group Owner).

Began Operation: September 1, 2002.

Personnel:

Bill Sullivan, General Manager.

Lon Peterson, Chief Engineer.

City of License: Sheridan. **Station DMA:** Rapid City, SD. **Rank:** 177.

Circulation © 2005 Nielsen. Coverage based on Nielsen study.

GrandTotal	Cable TV Households	Non-cable TV Households	Total TV Households
Estimated Station Totals *	10,160	3,950	14,110
Average Weekly Circulation (2005)	4,653	553	5,206
Average Daily Circulation (2005)			1,899
Station DMA Total	Cable TV Households	Non-cable TV Households	Total TV Households
Estimated Station Totals *	7,480	3,950	11,430
Average Weekly Circulation (2005)	4,256	553	4,809
Average Daily Circulation (2005)			1,840
Other DMA Total	Cable TV Households	Non-cable TV Households	Total TV Households
Estimated Station Totals *	2,680	0	2,680
Average Weekly Circulation (2005)	397	0	397
Average Daily Circulation (2005)			59

*Estimated station totals are sums of the Nielsen TV and Cable TV household estimates for each county in which the station registers viewing of more than 5% as per the Nielsen Survey Methods.

KUAM-TV
Ch. 8

Network Service: NBC.

Licensee: Pacific Telestations Inc., Box 368, Agana, GU 96932.

Studio: 600 Harmon Loop Rd., Suite 102, Dededo, GU 96912.

Mailing Address: Box 368, Agana, GU 96932.

Phone: 671-637-5826. **Fax:** 671-637-9865.

E-mail: generalmanager@kuam.com

Web Site: <http://www.kuam.com>

Technical Facilities: Channel No. 8 (180-186 MHz). Authorized power: 21.9-kw visual, 3.8-kw aural. Antenna: 936-ft above av. terrain, 60-ft. above ground, 1139-ft. above sea level.

Latitude	13°	25'	53"
Longitude	144°	42'	36"

Transmitter: Mount Alutom.

Digital Facilities: Channel No. 2 (54-60 MHz). Power: 0.035-kw visual. Antenna: 925-ft above av. terrain, 20-ft. above ground.

Latitude	13°	25'	53"
Longitude	144°	42'	36"

FCC Digital File Number: BPCDT-19991101ACD. Granted: June 26, 2000.

Note: Latitude and longitude coordinates shown are based on the North American Datum of 1927 (NAD 27) as currently required by the Mass Media Bureau of the FCC.

Satellite Earth Station: Transmitter Larcán; Scientific-Atlanta, 10-meter C-band; Standard Communications receivers.

AM Affiliate: KUAM, 10-kw, 610 khz.

FM Affiliate: KUAM-FM, 2.5-kw, 93.9 MHz (No. 230), 77-ft.

News Services: NBC News Channel, AP.

Ownership: Micronesia Broadcasting Corp. (Group Owner).

Began Operation: August 5, 1956.

Represented (sales): Intercontinental Services Ltd.

Represented (legal): Haley, Bader & Potts PLC.

Represented (engineering): Hammett & Edison Inc.

Personnel:

Marie Calvo-Monge, Production Manager.

Joseph Caldo, General Manager.

Sabrina Salas, News Director.

Ron Teehan, Controller.

Annie San Nicholas, Program Director.

Richard Garman, Chief Engineer.

Rates: On request.

City of License: Agana. **Station DMA:** Guam. **Rank:** 0.

Nielsen Data: Not available.

Guam — Tamuning

KTGM

Ch. 14

Network Service: ABC.

Licensee: Island Broadcasting Inc., 692 N. Marine Dr., Suite 308, Tamuning, GU 96911.

Studio: 692 N. Marine Dr., Suite 308, Tamuning, GU 96911.

Mailing Address: 692 N. Marine Dr., Suite 308, Tamuning, GU 96911.

Phone: 671-649-8814. **Fax:** 671-649-0371.

E-mail: abc14@ite.net

Web Site: <http://www.abc14guam.com>

Technical Facilities: Channel No. 14 (470-476 MHz). Authorized power: 12.8-kw max. visual. Antenna: 52-ft above av. terrain, 66-ft. above ground, 230-ft. above sea level.

Latitude	13°	30'	09"
Longitude	144°	48'	17"

Holds CP for change to 6.8-kw max. visual, 243-ft above av. terrain, 59-ft. above ground, 469-ft. above sea level; lat. 13° 29' 15", long. 144° 49' 005", BPCT-20030225AAW.

Digital Facilities: Channel No. 17 (488-494 MHz). Power: 2-kw max. visual. Antenna: 52-ft above av. terrain, 66-ft. above ground, 164-ft. above sea level.

Latitude	13°	30'	09"
Longitude	144°	48'	17"

FCC Digital File Number: BPCDT-19991101ADS. Granted: February 15, 2002.

Note: Latitude and longitude coordinates shown are based on the North American Datum of 1927 (NAD 27) as currently required by the Mass Media Bureau of the FCC.

Ownership: Island Broadcasting Inc. (Group Owner).

Began Operation: October 19, 1987.

Represented (legal): Roberts & Eckard PC.

Represented (engineering): Moffet, Larson & Johnson Inc.

Personnel:

David M. Larson, General Manager.

Marie Leon Guerrero, Assistant General Manager.

Laura Balentine, Promotions Coordinator.

Ed Lee, Chief Engineer.

Joey Kawamoto, Production Manager.

Highest 30 Sec. Rate: \$250.

City of License: Tamuning. **Station DMA:** Guam. **Rank:** 0.

Nielsen Data: Not available.

WQHA

Ch. 50

Licensee: Mision Christiana Fuente de Agua Viva, Box 4039, Carolina, PR 00984-4039.

Studio: 24 B St., Urb-Ind., Carolina, PR 00979.

Mailing Address: Box 4039, Carolina, PR 00984-4039.

Phone: 787-750-4900. **Fax:** 787-757-1500.

Web Site: <http://www.fuenteaguaviva.org>

Technical Facilities: Channel No. 50 (686-692 MHz). Authorized power: 501-kw max. visual. Antenna: 1125-ft above av. terrain, 183-ft. above ground, 1332-ft. above sea level.

Latitude	18°	19'	07"
Longitude	67°	10'	48"

Transmitter: Carretera 411 Ramal, 18.6-mi. Barrio Atalaya.

Digital Facilities: Channel No. 62 (758-764 MHz). Power: 50.1-kw max. visual. Antenna: 1017-ft above av. terrain, 141-ft. above ground.

Latitude	18°	19'	07"
Longitude	67°	10'	48"

FCC Digital File Number: BPCDT-19991027ADM. Granted: May 12, 2000.

Note: Latitude and longitude coordinates shown are based on the North American Datum of 1927 (NAD 27) as currently required by the Mass Media Bureau of the FCC.

Ownership: Concilio Mision Christiana Fuente de Agua Viva Inc. (Group Owner).

Began Operation: November 1, 1995.

Represented (legal): Kenkel & Associates.

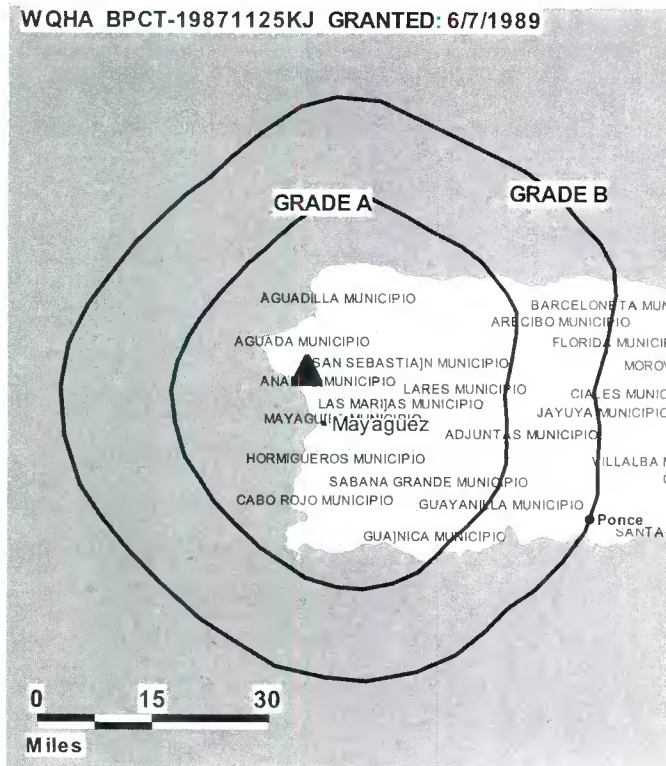
Personnel:

Charlie Font, General Manager.

Jorge Figueroa, Chief Engineer.

Julie Font, Sales Manager.

WQHA BPCT-19871125KJ GRANTED: 6/7/1989



© 2006 Warren Communications News

City of License: Aguada. **Station DMA:** Puerto Rico. **Rank:** 0.

Nielsen Data: Not available.

WQHA-DT

Ch. 62

Grantee: Concilio Mision Cristiana Fuente de Agua Viv, Box 3986, Carolina, PR 00984-3986.

Studio: 24 B St. Urb-Ind., Carolina, PR 00979.

Mailing Address: Box 3986, Carolina, PR 00984-3986.

Phone: 787-750-4090. **Fax:** 787-757-1500.

Web Site: <http://www.fuentedeaguaviva.org>

Technical Facilities: Channel No. 62 (758-764 MHz). Authorized power: 50.1-kw max. visual. Antenna: 1017-ft above av. terrain, 141-ft. above ground.

Latitude	18°	19'	07"
Longitude	67°	10'	48"

Note: Latitude and longitude coordinates shown are based on the North American Datum of 1927 (NAD 27) as currently required by the Mass Media Bureau of the FCC.

Ownership: Concilio Mision Christiana Fuente de Agua Viva Inc. (Group Owner).

Began Operation: Station operating under Special Temporary Authority at 2.9-kw max. visual; no on-air date

Personnel:

Angel Diaz, General Manager.

Jorge Figueroa, Chief Engineer.

Sam Rivera, Sales Manager.

City of License: Aguada. **Station DMA:** Puerto Rico. **Rank:** 0.

Nielsen Data: Not available.

WOLE-DT
Ch. 69

Network Service: IND.

Grantee: Western Broadcasting Corp. of Puerto Rico Inc, Box 1200, Mayaguez, PR 00681.

Studio: St. 111 Palmar, Aguadilla, PR 00603.

Mailing Address: Box 415, Aguadilla, PR 00605.

Phone: 787-833-1200; 787-871-0390. **Fax:** 787-891-3380.

Technical Facilities: Channel No. 69 (800-806 MHz). Authorized power: 639-kw max. visual. Antenna: 3104-ft above av. terrain, 151-ft. above ground.

Latitude	18°	09'	00"
Longitude	66°	59'	00"

Note: Latitude and longitude coordinates shown are based on the North American Datum of 1927 (NAD 27) as currently required by the Mass Media Bureau of the FCC.

Ownership: Western Broadcasting Corp. of Puerto Rico (Group Owner).

Began Operation: Station operating under Special Temporary Authority at 120-kw max. visual; no on-air date

Personnel:

Irwin Young, President.

Luis A. Morales, General Manager.

M. Milagros Acevedo, Sales Manager.

Doel Oriol, Chief Engineer.

Santiago Hernandez, Program Director.

Milagros Acevedo, Traffic Manager.

City of License: Aguadilla. **Station DMA:** Puerto Rico. **Rank:** 0.

Nielsen Data: Not available.

WOLE-TV
Ch. 12

Network Service: TMO.

Licensee: Western Broadcasting Corp. of Puerto Rico, Box 1200, Mayaguez, PR 00681.

Studio: St. 111 Palmar, Aguadilla, PR 00603.

Mailing Address: Box 415, Aguadilla, PR 00605.

Phone: 787-891-0390; 787-833-1200. **Fax:** 787-891-3380.

Technical Facilities: Channel No. 12 (204-210 MHz). Authorized power: 275-kw visual, 27.5-kw aural. Antenna: 2182-ft above av. terrain, 237-ft. above ground, 3189-ft. above sea level.

Latitude	18°	09'	00"
Longitude	66°	59'	00"

Transmitter: Pico Atalaya, 4.5-mi. SE of Rincon.

Digital Facilities: Channel No. 69 (800-806 MHz). Power: 639-kw max. visual. Antenna: 3104-ft above av. terrain, 151-ft. above ground.

Latitude	18°	09'	00"
Longitude	66°	59'	00"

FCC Digital File Number: BPCDT-19991101ABS. Granted: August 20, 2001.

Note: Latitude and longitude coordinates shown are based on the North American Datum of 1927 (NAD 27) as currently required by the Mass Media Bureau of the FCC.

Ownership: Western Broadcasting Corp. of Puerto Rico (Group Owner).

Began Operation: May 10, 1960.

Represented (legal): Peper, Martin, Jensen, Maichel & Hetlage.

Represented (engineering): du Treil, Lundin & Rackley Inc.

Personnel:

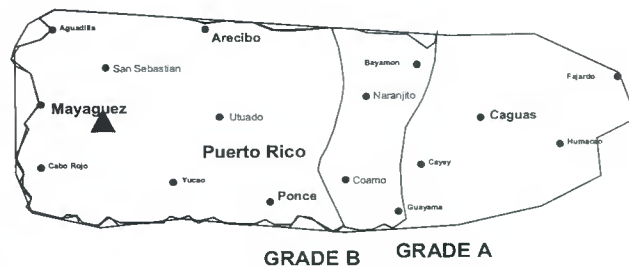
Irwin Young, President.

Luis A. Morales, General Manager.

M. Milagros Acevedo, Sales Manager.

Doel Oriol, Chief Engineer.

WOLE-TV BPCT-890828KH GRANTED: 6/14/91



Miles

0 25 50

© 2006 Warren Communications News

Santiago Hernandez, Program Director.

Milagros Acevedo, Traffic Manager.

Rates: On request.

City of License: Aguadilla. **Station DMA:** Puerto Rico. **Rank:** 0.

Nielsen Data: Not available.

WVEO
Ch. 44

Network Service: IND.

Licensee: International Broadcasting Corp., Calle Bori #1554, San Juan, PR 00927-6113.

Studio: Road 411, km 77, Aguada, PR.

Mailing Address: Aptdo. 1569, Par. Zagrado Corazon de Jesus, Quebradillas, PR 00678.

Phone: 787-895-3033; 787-756-8888.

Technical Facilities: Channel No. 44 (650-656 MHz). Authorized power: 308-kw max. visual. Antenna: 1220-ft above av. terrain, 213-ft. above ground, 1427-ft. above sea level.

Latitude	18°	19'	06"
Longitude	67°	10'	42"

Transmitter: Barrio Atalaya, Aguada.

Digital Facilities: Channel No. 17 (488-494 MHz). Power: visual.

Latitude	00°	00'	00"
Longitude	00°	00'	00"

FCC Digital File Number: BPCDT-20000501AFS. Granted: August 24, 2001.

Note: Latitude and longitude coordinates shown are based on the North American Datum of 1927 (NAD 27) as currently required by the Mass Media Bureau of the FCC.

Ownership: Pedro Roman Collazo (Group Owner).

Began Operation: October 7, 1974. Sale to Esperanza Television LLC (William S. Reyner) approved by FCC July 23, 2001, but never consummated.

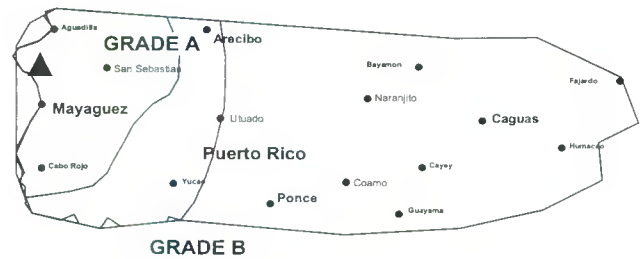
Represented (sales): Contemporary Media.

Represented (legal): Piper & Marbury LLP.

Represented (engineering): John F. X. Browne & Associates PC.

Rates: On request.

WVEO BPCT-950328KF GRANTED: 5/25/95



© 2006 Warren Communications News

City of License: Aguadilla. Station DMA: Puerto Rico. Rank: 0.
Nielsen Data: Not available.

WVEO-DT

Ch. 17

Network Service: IND.

Grantee: International Broadcasting Corp., Calle Bori #1554, San Juan, PR 00927-6113.

Mailing Address: .

Technical Facilities: Channel No. 17 (488-494 MHz). Authorized power: visual.

Latitude	00°	00'	00"
Longitude	00°	00'	00"

Note: Latitude and longitude coordinates shown are based on the North American Datum of 1927 (NAD 27) as currently required by the Mass Media Bureau of the FCC.

Ownership: Pedro Roman Collazo (Group Owner).

Began Operation: Station operating under Special Temporary Authority at 0.9-kw max. visual; no on-air date

City of License: Aguadilla. Station DMA: Puerto Rico. Rank: 0.

Nielsen Data: Not available.

WCCV-DT

Ch. 53

Network Service: IND.

Grantee: Asociacion Evangelistica Cristo Viene Inc., Box 949, Camuy, PR 00927.

Studio: Carr. No. 2, km 92.6, Camuy, PR 00627.

Mailing Address: Box 949, Camuy, PR 00627-0949.

Phone: 787-262-5400. **Fax:** 787-262-0541.

E-mail: estaban_parebes@cdminternacional.com

Web Site: <http://www.cdminternacional.com>

Technical Facilities: Channel No. 53 (704-710 MHz). Authorized power: 50.1-kw max. visual. Antenna: 1968-ft above av. terrain, 512-ft. above ground.

Latitude	18°	14'	06"
Longitude	66°	45'	36"

Note: Latitude and longitude coordinates shown are based on the North American Datum of 1927 (NAD 27) as currently required by the Mass Media Bureau of the FCC.

Ownership: Asociacion Evangelistica Cristo Viene Inc. (Group Owner).

Began Operation: Station operating under Special Temporary Authority at 3.2-kw max. visual; no on-air date

Personnel:

Jose J. Avila, President.

Esteban Parebes, General Manager.

Frank Martinez, Sales Manager & Marketing Director.

Jorge Figueroa, Chief Engineer.

Sandra Ramos, Program Director.

Rafael Acevedo, Production Manager.

Ariel Vargas, Traffic Manager.

City of License: Arecibo. **Station DMA:** Puerto Rico. **Rank:** 0.

Nielsen Data: Not available.

WCCV-TV

Ch. 54

Network Service: IND.

Licensee: Asociacion Evangelista Cristo Viene Inc., Box 949, Camuy, PR 00627-0949.

Studio: Carr. No. 2, km 92.6, Camuy, PR 00627.

Mailing Address: Box 949, Camuy, PR 00627-0949.

Phone: 787-262-5400. **Fax:** 787-262-0541.

E-mail: esteban_parebes@cdminternacional.com

Web Site: http://www.cdminternacional.com

Technical Facilities: Channel No. 54 (710-716 MHz). Authorized power: 1500-kw max. visual. Antenna: 1969-ft above av. terrain, 512-ft. above ground, 3571-ft. above sea level.

Latitude	18°	14'	06"
Longitude	66°	45'	36"

Transmitter: Cerro Roncador, 4.3-mi. to Utuado on 60 degrees T.

Digital Facilities: Channel No. 53 (704-710 MHz). Power: 50.1-kw max. visual. Antenna: 1968-ft above av. terrain, 512-ft. above ground.

Latitude	18°	14'	06"
Longitude	66°	45'	36"

FCC Digital File Number: BPCDT-19991101AGR. Granted: June 15, 2000.

Note: Latitude and longitude coordinates shown are based on the North American Datum of 1927 (NAD 27) as currently required by the Mass Media Bureau of the FCC.

Satellite Earth Station: Transmitter TTC; GE, KC-band; Drake receivers.

Ownership: Asociacion Evangelistica Cristo Viene Inc. (Group Owner).

Began Operation: April 9, 1982.

Represented (legal): Shaw Pittman.

Personnel:

Jose J. Avila, President.

Esteban Parebes, General Manager.

Frank Martinez, Sales Manager & Marketing Director.

Jorge Figueroa, Chief Engineer.

WCCV-TV BPCT-890609KH GRANTED: 8/30/89



Miles

0 30 60

© 2006 Warren Communications News

Sandra Ramos, Program Director.

Rafael Acevedo, Production Manager.

Ariel Vargas, Traffic Manager.

Highest 30 Sec. Rate: \$30.

City of License: Arecibo. Station DMA: Puerto Rico. Rank: 0.

Nielsen Data: Not available.

WDWL
Ch. 36

Network Service: IND.

Licensee: Bayamon Christian Network, Levittown Station, Box 50615, Toa Baja, PR 00950.

Studio: Levittown Station, Box 50615, Toa Baja, PR 00950.

Mailing Address: Levittown Station, Box 50615, Toa Baja, PR 00950.

Phone: 787-795-8113. **Fax:** 787-795-8140.

E-mail: info@teleadoracion.com

Web Site: www.teleadoracion.com

Technical Facilities: Channel No. 36 (602-608 MHz). Authorized power: 9.3-kw max. visual. Antenna: 1078-ft above av. terrain, 104-ft. above ground, 1704-ft. above sea level.

Latitude	18°	16'	40"
Longitude	66°	06'	38"

Transmitter: Cerro Marquesa, Aguas Buenas.

Digital Facilities: Channel No. 59 (740-746 MHz). Power: 50.1-kw max. visual. Antenna: 1082-ft above av. terrain, 89-ft. above ground.

Latitude	18°	16'	40"
Longitude	66°	06'	38"

FCC Digital File Number: BPCDT-20000419ABS. Granted: July 09, 2001.

Note: Latitude and longitude coordinates shown are based on the North American Datum of 1927 (NAD 27) as currently required by the Mass Media Bureau of the FCC.

Ownership: Iglesia Christiana Amor y Verdad Inc. (Group Owner).

Began Operation: March 25, 1991.

Represented (legal): Shaw Pittman.

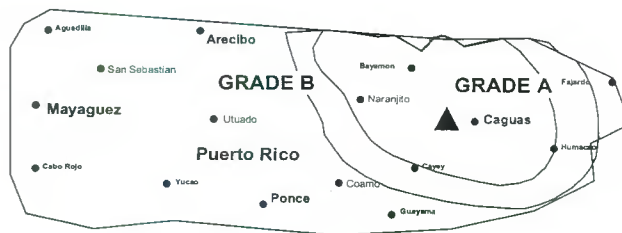
Personnel:

Zoraida Justiniano, General Manager.

Jesus Belec, General Sales Manager.

David Baez, Chief Engineer & Production Manager.

WDWL BMPCT-880622KE GRANTED: 5/11/90



Miles
0 20 40

© 2006 Warren Communications News

Rosa Pereles, Program Director.

Highest 30 Sec. Rate: \$50.

City of License: Bayamon. **Station DMA:** Puerto Rico. **Rank:** 0.

Nielsen Data: Not available.

WDWL-DT
Ch. 59

Network Service: IND.

Grantee: Bayamon Christian Network Inc. Ch. 0, Levittown Station, Box 50615, Toa Baja, PR 00950-0615.

Studio: Box 50615, Levittown Station, Toa Baja, PR 00950-0615.

Mailing Address: Levittown Station, Box 50615, Toa Baja, PR 00950-0615.

Phone: 787-795-8113. **Fax:** 787-795-8140.

E-mail: info@teleadoracion.com

Web Site: www.teleadoracion.com

Technical Facilities: Channel No. 59 (740-746 MHz). Authorized power: 50.1-kw max. visual. Antenna: 1082-ft above av. terrain, 89-ft. above ground.

Latitude	18°	16'	40"
Longitude	66°	06'	38"

Note: Latitude and longitude coordinates shown are based on the North American Datum of 1927 (NAD 27) as currently required by the Mass Media Bureau of the FCC.

Ownership: Iglesia Christiana Amor y Verdad Inc. (Group Owner).

Began Operation: Station operating under Special Temporary Authority at 0.55-kw max. visual; no on-air date

Personnel:

Zoraida Justiniano, General Manager.

Jesus Belec, General Sales Manager.

David Baez, Chief Engineer & Production Manager.

Rosa Pereles, Program Director.

City of License: Bayamon. **Station DMA:** Puerto Rico. **Rank:** 0.

Nielsen Data: Not available.

WLII

Ch. 11

(Operates satellite WSUR-TV, Ponce)

Network Service: IND.

Licensee: WLII/WSUR License Partnership GP, 1999 Avenue of the Stars, Suite 3050, Los Angeles, CA 90067.

Studio: One St. 3, San Juan, PR 00901-2436.

Mailing Address: Box 10000, San Juan, PR 00908-1000.

Phone: 787-724-1111. **Fax:** 787-723-6385.

Technical Facilities: Channel No. 11 (198-204 MHz). Authorized power: 316-kw visual. Antenna: 1164-ft above av. terrain, 207-ft. above ground, 1879-ft. above sea level.

Latitude	18°	16'	54"
Longitude	66°	06'	46"

Transmitter: Cerro Marquesa, Agua Buenas.

Digital Facilities: Channel No. 56 (722-728 MHz). Power: 71-kw max. visual. Antenna: 1161-ft above av. terrain, 215-ft. above ground, 1885-ft. above sea level.

Latitude	18°	16'	54"
Longitude	66°	006'	46"

FCC Digital File Number: BPCDT-19991020ACQ. Granted: March 14, 2003.

Note: Latitude and longitude coordinates shown are based on the North American Datum of 1927 (NAD 27) as currently required by the Mass Media Bureau of the FCC.

Satellite Earth Station: Transmitter Harris; Vertex, 13-meter C-band; Harris receivers.

News Services: WSI, UPI, CNN Newsource, AP.

Ownership: Univision Communications Inc. (Group Owner).

Began Operation: April 22, 1960. Transfer to present owner by Raycom Media Inc. approved by FCC May 23, 2005. Transfer to Univision Communications Inc. approved by FCC August 20, 2001, but sale never consummated.

Represented (legal): Pillsbury Winthrop Shaw Pittman LLP.

Personnel:

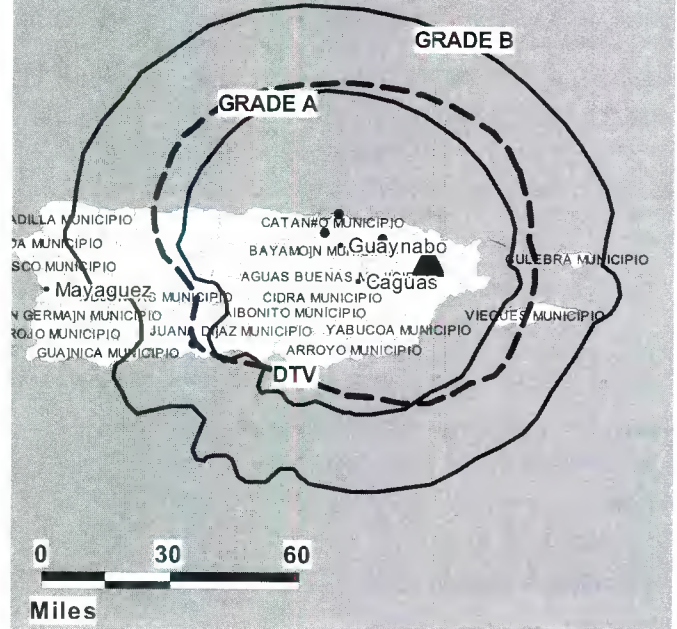
Larry Sands, General Manager.

Modesto Delgado, Operations Manager.

Carlos Pagan, General Sales Manager.

Jose Morales, News Director.

WLII BPCT-19930421KE GRANTED: 7/9/1993



© 2006 Warren Communications News

Andres Diaz, Chief Engineer.

Jorge Pietri, Business Manager.

Jesica Rodriguez, Program Director.

Gerardo Oliveras, Promotion Manager.

Manuel Santiago, Production Manager.

Nancy Guzman, Traffic Manager.

Highest 30 Sec. Rate: \$3000.

City of License: Caguas. **Station DMA:** Puerto Rico. **Rank:** 0.

Nielsen Data: Not available.

WLII-DT

Ch. 56

Network Service: IND.

Licensee: WLII/WSUR License Partnership GP, 1999 Avenue of the Stars, Suite 3050, Los Angeles, CA 90067.

Studio: One St. 3, San Juan, PR 00908-1000.

Mailing Address: Box 10000, San Juan, PR 00908-1000.

Phone: 787-724-1111. **Fax:** 787-723-6385.

Technical Facilities: Channel No. 56 (722-728 MHz). Authorized power: 71-kw max. visual. Antenna: 1161-ft above av. terrain, 215-ft. above ground, 1885-ft. above sea level.

Latitude	18°	16'	54"
Longitude	66°	006'	46"

Note: Latitude and longitude coordinates shown are based on the North American Datum of 1927 (NAD 27) as currently required by the Mass Media Bureau of the FCC.

Ownership: Univision Communications Inc. (Group Owner).

Represented (legal): Pillsbury Winthrop Shaw Pittman LLP.

Personnel:

Larry Sands, General Manager.

Modesto Delgado, Operations Manager.

Carlos Pagan, General Sales Manager.

Jose Morales, News Director.

Andres Diaz, Chief Engineer.

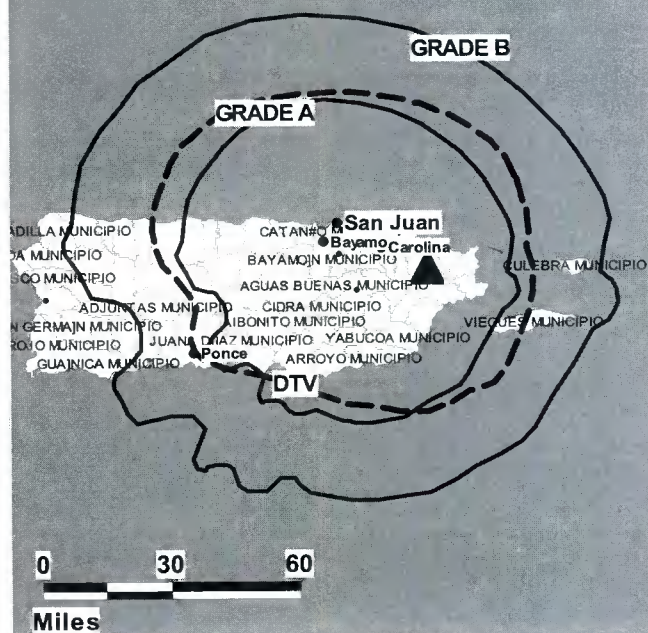
Jorge Pietri, Business Manager.

Jessica Rodriguez, Program Director.

Gerardo Oliveras, Promotion Manager.

Manuel Santiago, Production Manager.

WLII-DT BMPCDT-20030204AEZ GRANTED: 3/14/2003



© 2006 Warren Communications News

Nancy Guzman, Traffic Manager.

City of License: Caguas. **Station DMA:** Puerto Rico. **Rank:** 0.

Nielsen Data: Not available.

WRFB
Ch. 52

Network Service: IND.

Licensee: R & F Broadcasting Inc., Cermica Annex, Box 1833, Carolina, PR 00984-1833.

Studio: No. 21 B St., Sabana Abajo, Carolina, PR 00984-1825.

Mailing Address: No. 21 B St., Sabana Abajo, Carolina, PR 00984-1825.

Phone: 787-762-5500. **Fax:** 787-752-1825.

Technical Facilities: Channel No. 52 (698-704 MHz). Authorized power: 275-kw max. visual, 66-kw aural. Antenna: 1919-ft above av. terrain, 252-ft. above ground, 2663-ft. above sea level.

Latitude	18°	16'	44"
Longitude	65°	51'	12"

Transmitter: 1.1-mi. NE of Hwy. 86, 9.2, Bo. Cubuy, Canovanas.

Digital Facilities: Channel No. 51 (692-698 MHz). Power: 50-kw max. visual. Antenna: 1919-ft above av. terrain, 252-ft. above ground, 2663-ft. above sea level.

Latitude	18°	16'	44"
Longitude	65°	51'	12"

FCC Digital File Number: BPCDT-19991029ACM. Granted: November 18, 2002.

Note: Latitude and longitude coordinates shown are based on the North American Datum of 1927 (NAD 27) as currently required by the Mass Media Bureau of the FCC.

Multichannel TV Sound: Stereo only.

Ownership: R. & F. Broadcasting (Group Owner).

Began Operation: December 1, 1998.

Represented (legal): Tierney & Swift.

Personnel:

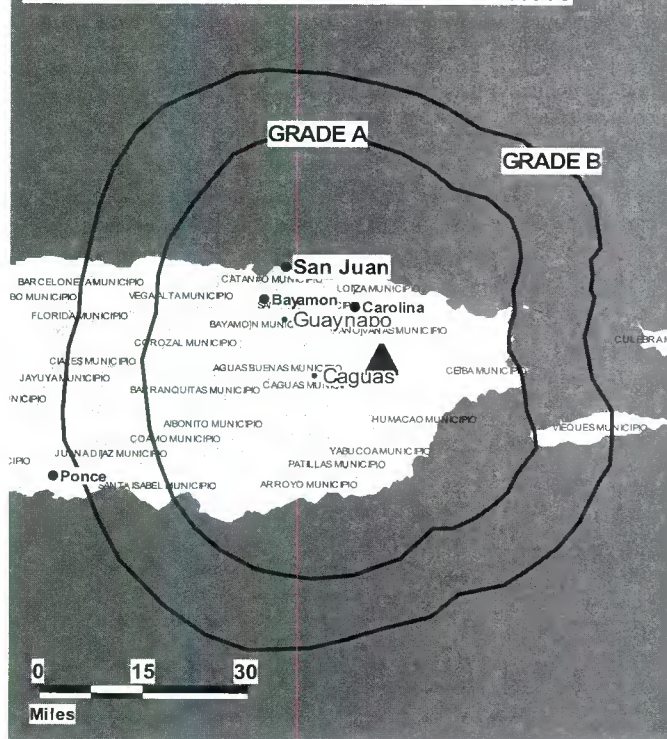
Enrique A. Sanchez Jr., General Manager & Sales Manager.

Jose Lara, Engineering Director.

Blanche V. de Sanchez, Program Director.

Sandra M. de Sanchez, Promotion Director.

WRFB BMPCT-19971230LC GRANTED: 4/22/1998



© 2006 Warren Communications News

German Lanzo, Chief Engineer.

Michelle S. Diaz, Marketing Director.

Rates: On request.

City of License: Carolina. **Station DMA:** Puerto Rico. **Rank:** 0.

Nielsen Data: Not available.

WPRV-DT

Ch. 33

Network Service: IND.

Grantee: The Catholic Apostolic and Roman Church, Box 9021967, San Juan, PR 00902-1967.

Mailing Address: Box 9021967, San Juan, PR 00902-1967.

Phone: 787-727-7373.

Technical Facilities: Channel No. 33 (584-590 MHz). Authorized power: 280-kw max. visual. Antenna: 3527-ft above av. terrain, 230-ft. above ground.

Latitude	18°	18'	36"
Longitude	65°	47'	41"

Note: Latitude and longitude coordinates shown are based on the North American Datum of 1927 (NAD 27) as currently required by the Mass Media Bureau of the FCC.

Ownership: WPRV-TV Inc. (Group Owner).

Began Operation: Station operating under Special Temporary Authority at 6-kw max. visual; no on-air date

City of License: Fajardo. Station DMA: Puerto Rico. Rank: 0.

Nielsen Data: Not available.

WRUA
Ch. 34

Network Service: IND.

Licensee: Eastern Television Corp., via Rexville, Ramos EE-22, Bayamon, PR 00960.

Studio: Hwy. 167, 18.9, Bayamon, PR 00959.

Mailing Address: Box 310, Bayamon, PR 00960.

Phone: 787-799-6400. **Fax:** 787-799-6444.

Technical Facilities: Channel No. 34 (590-596 MHz). Authorized power: 50-kw max. visual. Antenna: 2782-ft above av. terrain, 167-ft. above ground, 3464-ft. above sea level.

Latitude	18°	18'	36"
Longitude	65°	47'	32"

Transmitter: Puerto Rico Telephone Co. tower, El Yunque Peak, 9-mi. W of Fajardo.

Note: Latitude and longitude coordinates shown are based on the North American Datum of 1927 (NAD 27) as currently required by the Mass Media Bureau of the FCC.

Ownership: Eastern Television Corp. (Group Owner).

Began Operation: February 1, 1995. Sale to present owner by Damarys de Jesus approved by FCC November 8, 1999.

Personnel:

Rafael Torres Ortega, General Manager.

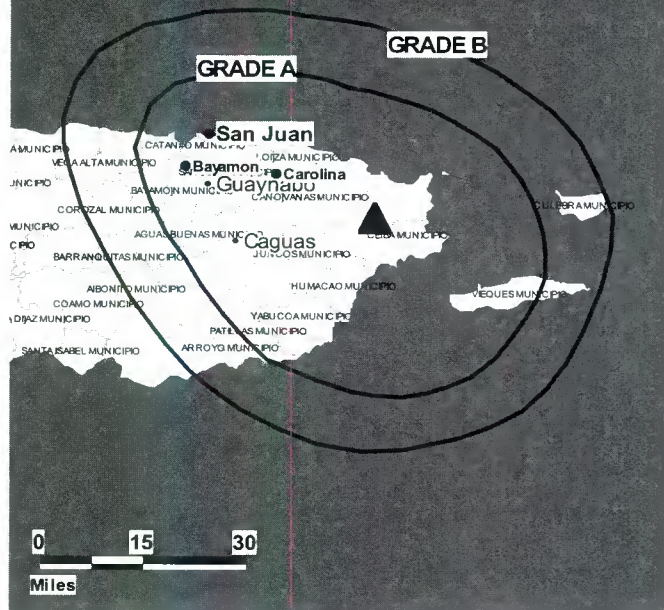
Danny Belles, General Sales Manager.

Mickey Linares, Chief Engineer.

Rates: On request.

City of License: Fajardo. **Station DMA:** Puerto Rico. **Rank:** 0.

WRUA BMPCT-19940216KE GRANTED: 12/19/1996



© 2006 Warren Communications News

Nielsen Data: Not available.

WIDP-DT
Ch. 45

Grantee: Ebenezer Broadcasting Group Inc., Box 21065, San Juan, PR 00928.

Mailing Address: Box 21065, San Juan, PR 00928.

Phone: 787-763-6363.

Technical Facilities: Channel No. 45 (656-662 MHz). Authorized power: 50.1-kw max. visual. Antenna: 2070-ft above av. terrain, 236-ft. above ground.

Latitude	18°	16'	44"
Longitude	65°	51'	10"

Note: Latitude and longitude coordinates shown are based on the North American Datum of 1927 (NAD 27) as currently required by the Mass Media Bureau of the FCC.

Ownership: Ebenezer Broadcasting Group Inc. (Group Owner).

Began Operation: on op, Stat.

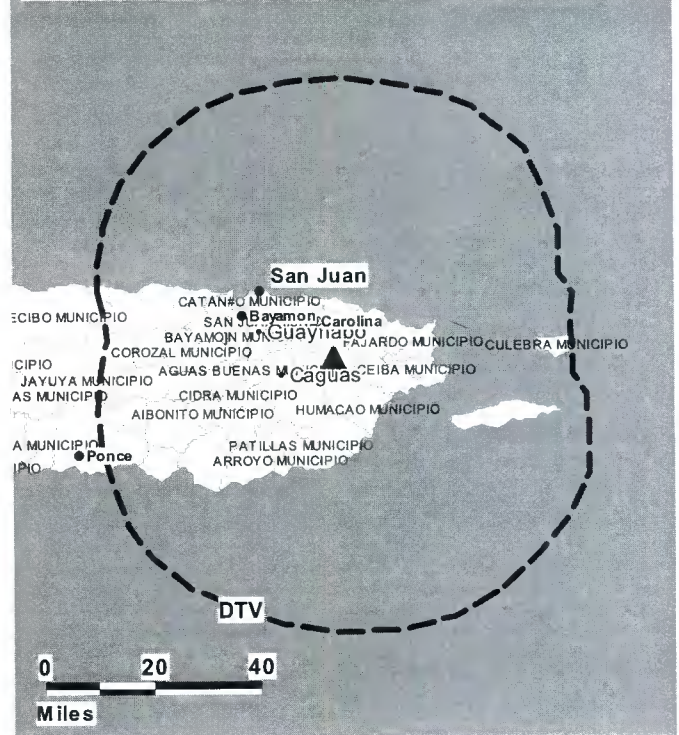
City of License: Guayama. **Station DMA:** Puerto Rico. **Rank:** 0.

Nielsen Data: Not available.

Television & Cable Factbook: **ONLINE**

For information, call 800-771-9202
www.factbookonline.com

WIDP-DT BPCDT-19991029AHA GRANTED: 5/1/2003



© 2006 Warren Communications News



George R. Figueroa, Chief Engineer.

Rates: On request.

City of License: Humacao. **Station DMA:** Puerto Rico. **Rank:** 0.

Nielsen Data: Not available.

WVSN-DT

Ch. 49

Network Service: IND.

Grantee: La Cadena del Milagro Inc., Box 949, Camuy, PR 00627-0949.

Mailing Address: Box 949, Camuy, PR 00627-0949.

Phone: 787-898-5120.

Technical Facilities: Channel No. 49 (680-686 MHz). Authorized power: 50.1-kw max. visual. Antenna: 550-ft above av. terrain, 282-ft. above ground.

Latitude	18°	16'	44"
Longitude	65°	51'	12"

Note: Latitude and longitude coordinates shown are based on the North American Datum of 1927 (NAD 27) as currently required by the Mass Media Bureau of the FCC.

Ownership: La Cadena del Milagro Inc. (Group Owner).

Began Operation: Station operating under Special Temporary Authority at 2.6-kw max. visual; no on-air date

Represented (legal): Fletcher, Heald & Hildreth PLC.

City of License: Humacao. Station DMA: Puerto Rico. Rank: 0.

Nielsen Data: Not available.

WNJX-DT
Ch. 23

Network Service: IND.

Grantee: WNJX-TV Inc., 4 Richmond Square, Suite 200, Providence, RI 02906.

Studio: St. Rd. 19, km 0.5, San Juan, PR 00657.

Mailing Address: Box 362050, San Juan, PR 00936.

Phone: 787-792-4444. **Fax:** 787-782-4420.

Web Site: <http://www.telecentropr.com>

Technical Facilities: Channel No. 22 (518-524 MHz). Authorized power: 400-kw max. visual, aural. Antenna: 2274-ft above av. terrain, 328-ft. above ground, 3281-ft. above sea level.

Latitude	18°	09'	00"
Longitude	66°	59'	00"

Note: Latitude and longitude coordinates shown are based on the North American Datum of 1927 (NAD 27) as currently required by the Mass Media Bureau of the FCC.

Ownership: LIN TV Corp. (Group Owner).

Began Operation: Station operating under Special Temporary Authority at 54.5-kw max. visual; no on-air date

Personnel:

Jose Ramos, General Manager.

Enrique Cruz, Executive Vice President, News Director.

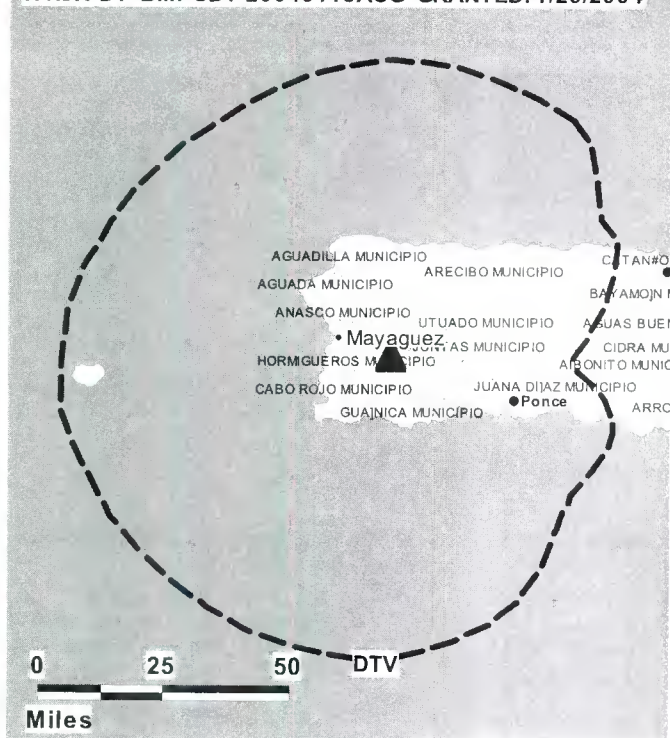
Jose Guerra, Vice President, Engineering.

Margarita Millan, Vice President, Programming & Promotion.

Jonathan Garcia, Vice President, Sales & Marketing.

Maggie Alonso, Vice President, Production.

WNJX-DT BMPCDT-20040115ACG GRANTED: 1/29/2004



© 2006 Warren Communications News

City of License: Mayaguez. **Station DMA:** Puerto Rico. **Rank:** 0.

Nielsen Data: Not available.

WNJX-TV

Ch. 22

(Satellite of WAPA-TV, San Juan)

Network Service: IND.

Licensee: WNJX-TV Inc., c/o LIN Television Corp., 4 Richmond Square, Suite 200, Providence, RI 02906.

Studio: State Rd. 19, km 0.5, San Juan, PR 00657.

Mailing Address: Box 362050, San Juan, PR 00936.

Phone: 787-792-4444. **Fax:** 787-782-4420.

Web Site: <http://www.televicentropr.com>

Technical Facilities: Channel No. 22 (518-524 MHz). Authorized power: 4201-kw max. visual, aural. Antenna: 2159-ft above av. terrain, 272-ft. above ground, 3166-ft. above sea level.

Latitude	18°	09'	00"
Longitude	66°	59'	00"

Transmitter: Monte del Estado Antenna Farm, 2.17-mi. S of Maricao, Mayaguez County.

Digital Facilities: Channel No. 22 (518-524 MHz). Power: 400-kw max. visual, aural. Antenna: 2274-ft above av. terrain, 328-ft. above ground, 3281-ft. above sea level.

Latitude	18°	09'	00"
Longitude	66°	59'	00"

FCC Digital File Number: BPCDT-19991019ABA. Granted: January 29, 2004.

Note: Latitude and longitude coordinates shown are based on the North American Datum of 1927 (NAD 27) as currently required by the Mass Media Bureau of the FCC.

Ownership: LIN TV Corp. (Group Owner).

Began Operation: April 27, 1986.

Represented (legal): Latham & Watkins.

Represented (engineering): D. B. Communications.

Personnel:

Jose Ramos, General Manager.

Enrique Cruz, Executive Vice President & News Director.

Jose Guerra, Vice President, Engineering.

WNJX-TV BPCT-910409KJ GRANTED: 7/17/91



Miles
0 25 50

© 2006 Warren Communications News

Margarita Millan, Vice President, Programming & Promotions.

Jonathan Garcia, Vice President, Sales & Marketing.

Maggie Alonso, Vice President, Production.

Highest 30 Sec. Rate: \$100.

City of License: Mayaguez. **Station DMA:** Puerto Rico. **Rank:** 0.

Nielsen Data: Not available.

WORA-DT
Ch. 29

Network Service: IND.

Grantee: Telecinco Inc., Ave. Gonzalez Clemente, No 449, Mayaguez, PR 00681-0043.

WORA-DT: Ave. Gonzalez Clemente, No 449, Mayaguez, PR 00681-0043.

Mailing Address: Darlington Bldg., Box 43, Mayaguez, PR 00681-0043.

Phone: 787-831-5555. **Fax:** 787-833-0075.

E-mail: jbtorres@woratv.com

Technical Facilities: Channel No. 29 (560-566 MHz). Authorized power: 1000-kw max. visual, aural. Antenna: 1990-ft above av. terrain, 180-ft. above ground, 3000-ft. above sea level.

Latitude	18°	09'	02.2"
Longitude	66°	59'	20"

Note: Latitude and longitude coordinates shown are based on the North American Datum of 1927 (NAD 27) as currently required by the Mass Media Bureau of the FCC.

Ownership: Telecinco Inc. (Group Owner).

Began Operation: Station operating under Special Temporary Authority at 90-kw max. visual; no on-air date

Personnel:

Alfredo R de Arellano Jr., President.

Jose A. Toro, General Manager.

Benjamin Torres, Vice President & Operations Director.

Carlos Sepulveda, News Director.

Fred Toledo, Engineering Director.

City of License: Mayaguez.

Nielsen Data: Not available.

WORA-TV

Ch. 5

Network Service: UNV.

Licensee: Telecinco Inc., Ave. Gonzalez Clemente No. 449, Box 43, Mayaguez, PR 00681-0043.

Studio: Ave. Gonzalez Clemente No. 449, Mayaguez, PR 00681-0043.

Mailing Address: Darlington Bldg., Box 43, Mayaguez, PR 00681-0043.

Phone: 787-831-5555; 787-721-4054. **Fax:** 787-833-0075.

E-mail: jbtorres@woratv.com

Technical Facilities: Channel No. 5 (76-82 MHz). Authorized power: 100-kw visual, 19.1-kw aural. Antenna: 2001-ft above av. terrain, 190-ft. above ground, 3012-ft. above sea level.

Latitude	18°	09'	03"
Longitude	66°	59'	27"

Transmitter: 2.2-mi. S of Maricao on Rd. No. 120.

Digital Facilities: Channel No. 29 (560-566 MHz). Power: 1000-kw max. visual, aural. Antenna: 1990-ft above av. terrain, 180-ft. above ground, 3000-ft. above sea level.

Latitude	18°	09'	02.2"
Longitude	66°	59'	20"

Note: Latitude and longitude coordinates shown are based on the North American Datum of 1927 (NAD 27) as currently required by the Mass Media Bureau of the FCC.

Ownership: Telecinco Inc. (Group Owner).

Began Operation: October 1, 1955.

Represented (legal): Fletcher, Heald & Hildreth PLC.

Represented (engineering): Hammett & Edison Inc.


Personnel:

Alfredo R. de Arellano Jr., President.

Benjamin Torres, Vice President & Operations Director.

Jose A. Toro, General Manager.

WORA-TV BPCT-19950607KF GRANTED: 1/24/1996



© 2006 Warren Communications News

Carlos Sepulveda, News Director.

Fred Toledo, Engineering Director.

Highest 30 Sec. Rate: \$200.

City of License: Mayaguez. **Station DMA:** Puerto Rico. **Rank:** 0.

Nielsen Data: Not available.

WECN
Ch. 64

Network Service: IND.

Licensee: Encuentro Christian Network Corp., Box 310, Bayamon, PR 00960.

Studio: Hwy. 167, km 18.9, Bayamon, PR 00960.

Mailing Address: Box 310, Bayamon, PR 00960.

Phone: 787-999-1480; 787-797-3447. **Fax:** 787-999-1487.

Web Site: <http://www.ev64.centennialpr.net>

Technical Facilities: Channel No. 64 (770-776 MHz). Authorized power: 1000-kw max. visual, 15.8-kw aural. Antenna: 466-ft above av. terrain, 131-ft. above ground, 1722-ft. above sea level.

Latitude	18°	17'	34"
Longitude	66°	16'	02"

Transmitter: Barrio Cedro Abajo.

Digital Facilities: Channel No. 65 (776-782 MHz). Power: 250-kw max. visual. Antenna: 725-ft above av. terrain, 131-ft. above ground.

Latitude	18°	17'	34"
Longitude	66°	16'	02"

FCC Digital File Number: BPCDT-19991101AJ0. Granted: June 11, 2002.

Note: Latitude and longitude coordinates shown are based on the North American Datum of 1927 (NAD 27) as currently required by the Mass Media Bureau of the FCC.

Ownership: Encuentro Christian Network Corp. (Group Owner).

Began Operation: January 1, 1989.

Represented (legal): Mitchell, Boyer & Associates PC.

Represented (engineering): Satellite Technology for Christ.

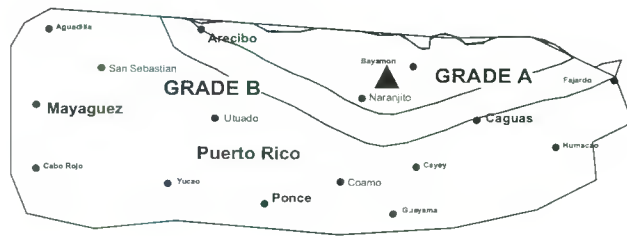
Personnel:

Rafael Torres Padilla, General Manager.

Daniel Velez, General Sales Manager.

Mickey Linares Perez, Chief Engineer.

WECN BPCT-890125KH GRANTED: 5/31/89



Miles
0 25 50

© 2006 Warren Communications News

Myriam Guzman Rodriguez, Program & Production Director.

Yesenia Viwain, Traffic Manager.

Rates: On request.

City of License: Naranjito. **Station DMA:** Puerto Rico. **Rank:** 0.

Nielsen Data: Not available.

WKPV

Ch. 20

(Satellite of WJPX, San Juan)

Network Service: IND.

Licensee: S & E Network Inc., c/o LIN Television Corp., 4 Richmond Square, Suite 200, Providence, RI 02906.

Studio: Hippodromo el Comadante, Canovanas, PR 00729.

Mailing Address: Box 10001, Canovanas, PR 00729.

Phone: 787-722-2424. **Fax:** 787-256-0320.

Technical Facilities: Channel No. 20 (506-512 MHz). Authorized power: 100-kw max. visual, 10-kw aural. Antenna: 849-ft above av. terrain, 105-ft. above ground, 2073-ft. above sea level.

Latitude	18°	04'	46"
Longitude	66°	44'	43"

Transmitter: 2-mi. N 315 degrees T E of Penuelas.

Digital Facilities: Channel No. 19 (500-506 MHz). Power: 700-kw max. visual, aural. Antenna: 883-ft above av. terrain, 102-ft. above ground, 2136-ft. above sea level.

Latitude	18°	04'	49"
Longitude	66°	44'	53"

FCC Digital File Number: BPCDT-990719KI. Granted: April 13, 2004.

Note: Latitude and longitude coordinates shown are based on the North American Datum of 1927 (NAD 27) as currently required by the Mass Media Bureau of the FCC.

News Service: AP.

Ownership: LIN TV Corp. (Group Owner).

Began Operation: August 6, 1985.

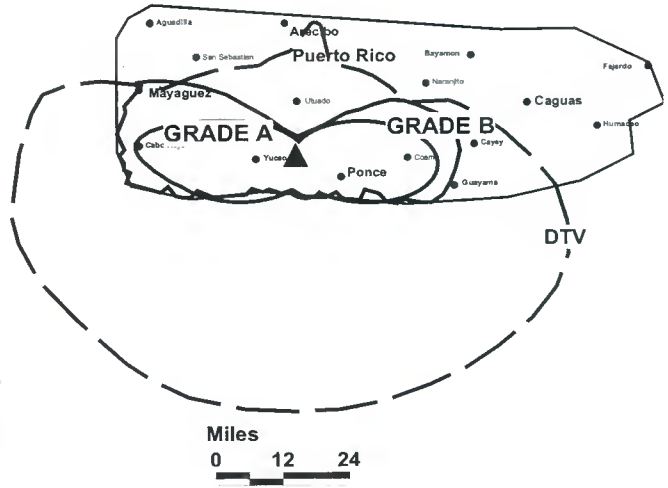
Represented (legal): Morrison & Foerster LLP.

Represented (engineering): Du Treil, Lundin & Rackley Inc.

Personnel:

see WAPA-TV (San Juan, PR)

WKPV BMPCT-851217KE GRANTED: 3/10/86



© 2006 Warren Communications News

Highest 30 Sec. Rate: \$160.

City of License: Ponce. **Station DMA:** Puerto Rico. **Rank:** 0.

Nielsen Data: Not available.

WKPV-DT
Ch. 19

Network Service: IND.

Grantee: S & E Network Inc., c/o LIN Television Corp., 4 Richmond Square, Suite 200, Providence, RI 02906.

Studio: Hippodromo el Comandante, Canovanas, PR 00729.

Mailing Address: Box 10001, Canovanas, PR 00729.

Phone: 787-722-2424; 561-659-4754. **Fax:** 787-256-0320.

Technical Facilities: Channel No. 19 (500-506 MHz). Authorized power: 700-kw max. visual, aural. Antenna: 883-ft above av. terrain, 102-ft. above ground, 2136-ft. above sea level.

Latitude	18°	04'	49"
Longitude	66°	44'	53"

Transmitter: 1.7-mi. NW of intersection of Rtes. 132 & 386, N of Santo Domingo, Penuelas.

Note: Latitude and longitude coordinates shown are based on the North American Datum of 1927 (NAD 27) as currently required by the Mass Media Bureau of the FCC.

Ownership: LIN TV Corp. (Group Owner).

Began Operation: Station operating under Special Temporary Authority at 50-kw max. visual; no on-air date


Personnel:

see WAPA-DT (San Juan)

City of License: Ponce. **Station DMA:** Puerto Rico. **Rank:** 0.

Nielsen Data: Not available.

WKPV-DT BMPCDT-20040318ABY GRANTED: 4/13/2004



© 2006 Warren Communications News

WSTE **Ch. 7**

Network Service: IND.

Licensee: Siete Grande Television Inc., 120 Olympus Way, Jupiter, FL 33477.

Studio: St. 3, Stop 8, Smallwood Bldg., Puerta de Tierra, San Juan, PR 00902.

Mailing Address: Box 15096, San Juan, PR 00902.

Phone: 787-724-7777. **Fax:** 787-725-5870.

E-mail: mnegron@supersiete.com

Technical Facilities: Channel No. 7 (174-180 MHz). Authorized power: 186-kw max. & 166-kw horizontal visual, 22.4-kw aural. Antenna: 2710-ft above av. terrain, 440-ft. above ground, 4377-ft. above sea level.

Latitude	18°	09'	17"
Longitude	66°	33'	16"

Transmitter: Cerro Maravilla, 5-mi. SE of Jayuya.

Digital Facilities: Channel No. 8 (180-186 MHz). Power: 50-kw visual, aural. Antenna: 289-ft above av. terrain, 220-ft. above ground, 1059-ft. above sea level.

Latitude	18°	02'	52"
Longitude	66°	39'	16"

FCC Digital File Number: BPCDT-19991101AJI. Granted: November 02, 2004.

Note: Latitude and longitude coordinates shown are based on the North American Datum of 1927 (NAD 27) as currently required by the Mass Media Bureau of the FCC.

Satellite Earth Stations: Transmitter RCA; Gardiner, 13-meter; Avantek, 13-meter; Gardiner, Avcom receivers.

Ownership: Siete Grande Television Inc. (Group Owner).

Began Operation: February 2, 1958.

Represented (legal): Verner, Liipfert, Bernhard, McPherson & Hand,.

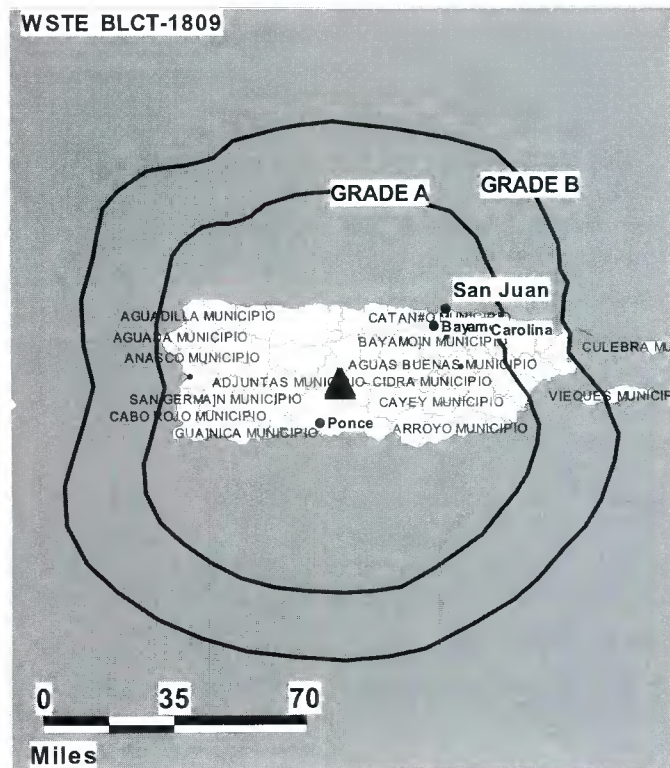
Personnel:

Wanda Costanzo, General Manager.

Modesto Delgado, Chief Engineer.

Felix O. Roman, Controller.

WSTE BLCT-1809



© 2006 Warren Communications News

Lourdes Eglesias, Traffic Manager.

Rates: On request.

City of License: Ponce. **Station DMA:** Puerto Rico. **Rank:** 0.

Nielsen Data: Not available.

WSUR-DT

Ch. 43

Network Service: IND.

Licensee: WLII/WSUR License Partnership GP, 1999 Avenue of the Stars, Suite 3050, Los Angeles, CA 90067.

Mailing Address: Box 10000, San Juan, PR 00908-1000.

Phone: 787-724-1111.

Technical Facilities: Channel No. 43 (644-650 MHz). Authorized power: 68-kw max. visual. Antenna: 2707-ft above av. terrain, 161-ft. above ground, 4426-ft. above sea level.

Latitude	18°	10'	009"
Longitude	66°	34'	36"

Note: Latitude and longitude coordinates shown are based on the North American Datum of 1927 (NAD 27) as currently required by the Mass Media Bureau of the FCC.

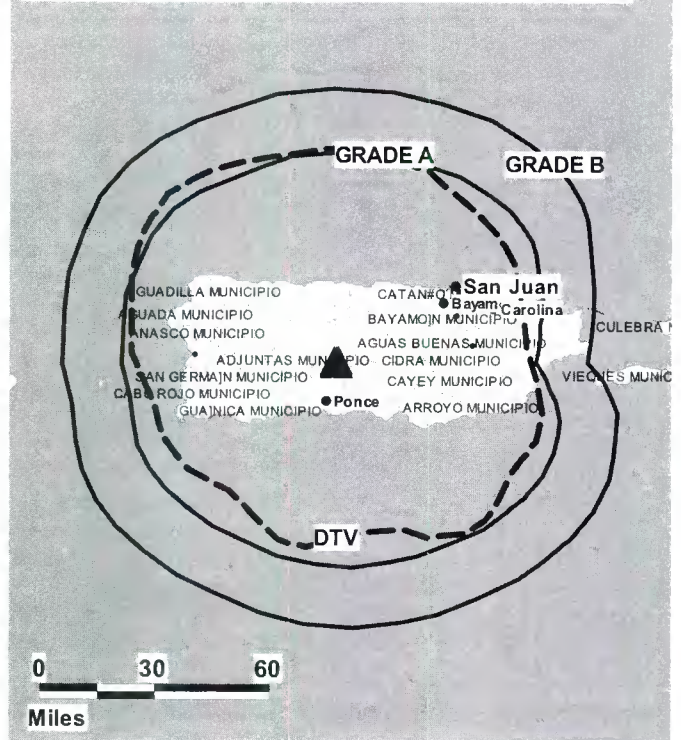
Ownership: Univision Communications Inc. (Group Owner).

Represented (legal): Pillsbury Winthrop Shaw Pittman LLP.

City of License: Ponce. **Station DMA:** Puerto Rico. **Rank:** 0.

Nielsen Data: Not available.

WSUR-DT BMPCDT-20030207ACR GRANTED: 6/6/2003



© 2006 Warren Communications News

WSUR-TV

Ch. 9

(Satellite of WLII, Caguas)

Network Service: IND.

Licensee: WLII/WSUR License Partnership GP, 1999 Avenue of the Stars, Suite 3050, Los Angeles, CA 90067.

Studio: Lolita Tizol, No. 47, Ponce, PR 00731.

Sales Office: One St. 3, San Juan, PR 00901-2436.

Mailing Address: Box 10000, San Juan, PR 00908.

Phone: 787-724-1111. **Fax:** 787-722-4838.

Technical Facilities: Channel No. 9 (186-192 MHz). Authorized power: 178-kw visual, 7.24-kw aural. Antenna: 2812-ft above av. terrain, 266-ft. above ground, 4531-ft. above sea level.

Latitude	18°	10'	09"
Longitude	66°	34'	37"

Transmitter: Mount Jayuya.

Digital Facilities: Channel No. 43 (644-650 MHz). Power: 68-kw max. visual. Antenna: 2707-ft above av. terrain, 161-ft. above ground, 4426-ft. above sea level.

Latitude	18°	10'	009"
Longitude	66°	34'	36"

FCC Digital File Number: BPCDT-19991028ACZ. Granted: June 06, 2003.

Note: Latitude and longitude coordinates shown are based on the North American Datum of 1927 (NAD 27) as currently required by the Mass Media Bureau of the FCC.

News Service: AP.

Ownership: Univision Communications Inc. (Group Owner).

Began Operation: February 20, 1958. Transfer of control to present owner by Raycom Media Inc. approved by FCC May 23, 2005. Transfer to Univision Communications Inc. approved by FCC August 20, 2001, but sale never consummated.

Represented (sales): Pillsbury Winthrop Shaw Pittman LLP.

Personnel:

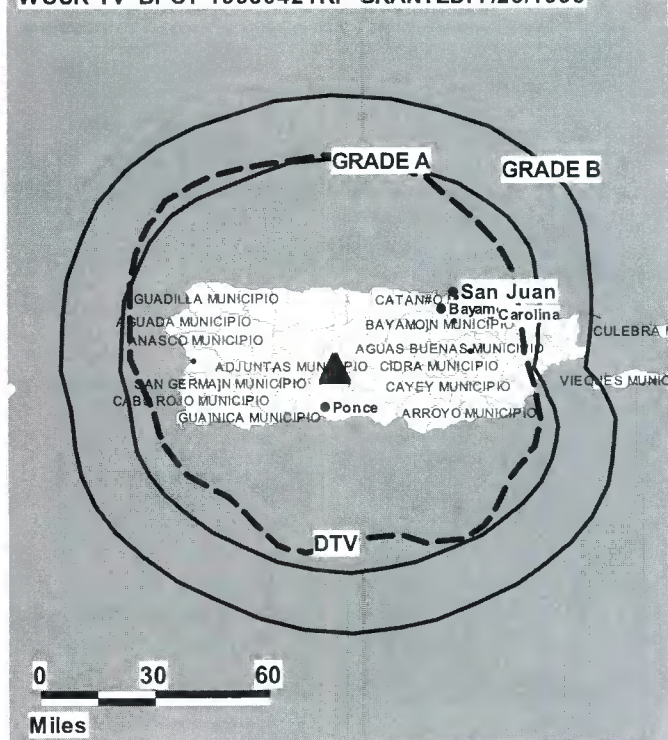
Larry Sands, General Manager.

Modesto Delgado, Operations Manager.

Carlos Pagan, General Sales Manager.

Jose Morales, News Director.

WSUR-TV BPCT-19930421KF GRANTED: 7/23/1993



© 2006 Warren Communications News

Andres Diaz, Chief Engineer.

Jorge Pietri, Business Manager.

Jesica Rodriguez, Program Director.

Gerardo Oliveras, Promotion Manager.

Manuel Santiago, Production Manager.

Nancy Guzman, Traffic Manager.

Rates: On request.

City of License: Ponce. **Station DMA:** Puerto Rico. **Rank:** 0.

Nielsen Data: Not available.

WTIN

Ch. 14

(Satellite of WAPA-TV, San Juan)

Network Service: IND.

Licensee: Televiscentro of Puerto Rico LLC, 4 Richmond Square, Suite 200, Providence, RI 02906.

Studio: State Rd. 19, km 0.5, San Juan, PR 00057.

Mailing Address: Valpariso, 10th St., B-19, Tou Baja, PR 00949.

Phone: 787-848-5250.

Web Site: <http://televiscentropr.com>

Technical Facilities: Channel No. 14 (470-476 MHz). Authorized power: 1074-kw max. visual. Antenna: 2825-ft above av. terrain, 236-ft. above ground, 4505-ft. above sea level.

Latitude	18°	10'	11"
Longitude	66°	34'	38"

Transmitter: Mount Jayuya, Jayuya.

Digital Facilities: Channel No. 15 (476-482 MHz). Power: 380.2-kw max. visual, aural. Antenna: 2753-ft above av. terrain, 141-ft. above ground, 4439-ft. above sea level.

Latitude	18°	10'	10"
Longitude	66°	34'	36"

FCC Digital File Number: BPCDT-19991101ADR. Granted: October 29, 2004.

Note: Latitude and longitude coordinates shown are based on the North American Datum of 1927 (NAD 27) as currently required by the Mass Media Bureau of the FCC.

Ownership: LIN TV Corp. (Group Owner).

Began Operation: December 27, 1985. Sale to present owner by Laura Nicolau approved by FCC April 27, 2004.

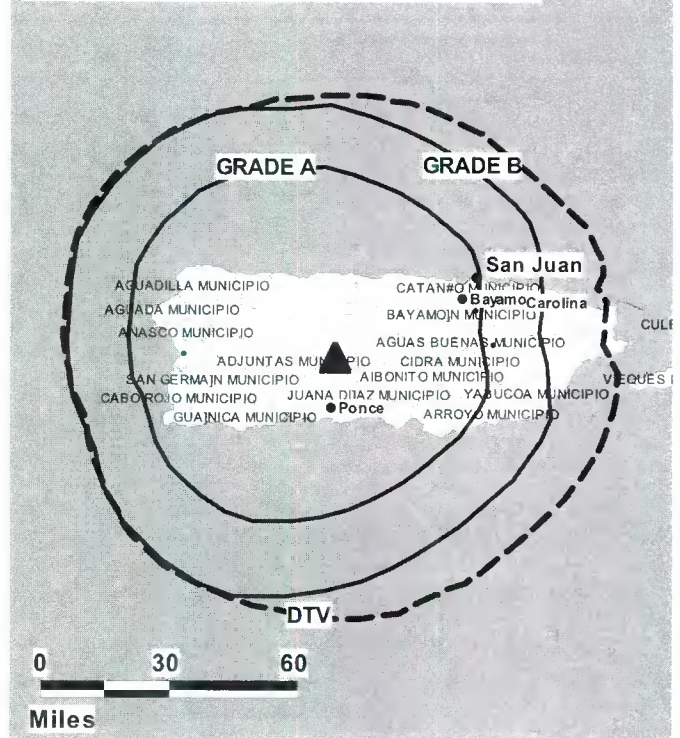
Represented (legal): Morrison & Foerster LLP.

Personnel:

Jose Ramos, President & General Manager.

Enrique Cruz, Executive Vice President & News Director.

WTIN BPCT-19941103KF GRANTED: 11/6/1995



© 2006 Warren Communications News

Jonathan Garcia, Vice President, Sales & Marketing.

Jose Guerra, Chief Engineer.

Rates: On request.

City of License: Ponce. **Station DMA:** Puerto Rico. **Rank:** 0.

Nielsen Data: Not available.

WTIN-DT

Ch. 15

Network Service: IND.

Grantee: Telecentro of Puerto Rico LLC, 4 Richmond Square, Suite 200, Providence, RI 02906.

Mailing Address: B-19 10th St., Toa Baja, PR 00949.

Technical Facilities: Channel No. 15 (476-482 MHz). Authorized power: 380.2-kw max. visual, aural. Antenna: 2753-ft above av. terrain, 141-ft. above ground, 4439-ft. above sea level.

Latitude	18°	10'	10"
Longitude	66°	34'	36"

Note: Latitude and longitude coordinates shown are based on the North American Datum of 1927 (NAD 27) as currently required by the Mass Media Bureau of the FCC.

Ownership: LIN TV Corp. (Group Owner).


Began Operation: Station operating under Special Temporary Authority at 50-kw max. visual; no on-air date

Represented (legal): Morrison & Foerster LLP.

City of License: Ponce. **Station DMA:** Puerto Rico. **Rank:** 0.

Nielsen Data: Not available.

WTIN-DT BMPCDT-20040803ABE GRANTED: 10/29/2004



© 2006 Warren Communications News

WVOZ-DT
Ch. 47

Grantee: International Broadcasting Corp., Calle Bori 1554, Urb. Antonsanti, San Juan, PR 00927-6113.

Mailing Address: Urb. Antonsanti, Calle Bori 1554, San Juan, PR 00927.

Phone: 787-274-1800.

Technical Facilities: Channel No. 47 (668-674 MHz). Authorized power: 50.1-kw max. visual. Antenna: 810-ft above av. terrain, 98-ft. above ground.

Latitude	18°	04'	50"
Longitude	66°	44'	50"

Note: Latitude and longitude coordinates shown are based on the North American Datum of 1927 (NAD 27) as currently required by the Mass Media Bureau of the FCC.

Ownership: Pedro Roman Collazo (Group Owner).

Began Operation: Station operating under Special Temporary Authority at 1.08-kw max. visual; no on-air date

Personnel:

Pedro Roman Collazo

Magverita Nacario, General Manager.

Rey Moreira, Chief Engineer.

City of License: Ponce. **Station DMA:** Puerto Rico. **Rank:** 0.

Nielsen Data: Not available.

WVOZ-TV

Ch. 48

Licensee: International Broadcasting Corp., Calle Bori 1554, Urb. Antonsanti, San Juan, PR 00927-6113.

Mailing Address: Calle Bori 1554 Urb, Antonsanti, San Juan, PR 00927.

Phone: 787-274-1800; 787-281-9758.

Technical Facilities: Channel No. 48 (674-680 MHz). Authorized power: 100-kw max. visual, 10-kw aural. Antenna: 858-ft above av. terrain, 126-ft. above ground, 2095-ft. above sea level.

Latitude	18°	04'	46"
Longitude	66°	44'	43"

Transmitter: 2-mi. due N 315 degrees E of Penuelas.

Digital Facilities: Channel No. 47 (668-674 MHz). Power: 50.1-kw max. visual. Antenna: 810-ft above av. terrain, 98-ft. above ground.

Latitude	18°	04'	50"
Longitude	66°	44'	50"

FCC Digital File Number: BPCDT-20000501AFT. Granted: July 16, 2001.

Note: Latitude and longitude coordinates shown are based on the North American Datum of 1927 (NAD 27) as currently required by the Mass Media Bureau of the FCC.

Ownership: Pedro Roman Collazo (Group Owner).

Began Operation: Sale to Esperanza Television LLC (William S. Reyner) approved by FCC July 23, 2001 but never consummated.

Represented (legal): Baraff, Koerner & Olender PC.

Represented (engineering): Hector Nicolau.

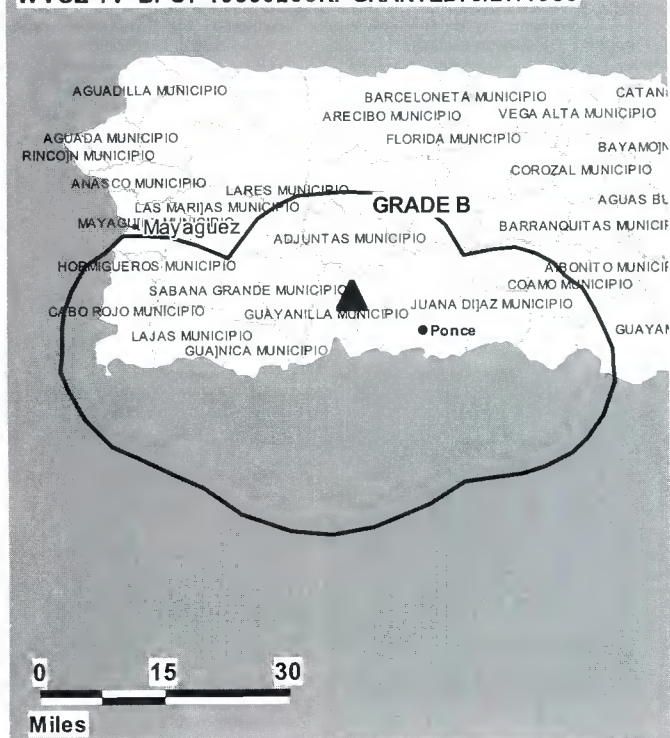
Personnel:

Pedro Roman Collazo, President.

Magverita Nacario, General Manager.

Rey Moreira, Chief Engineer.

WVOZ-TV BPCT-19860206KI GRANTED: 6/27/1986



© 2006 Warren Communications News

City of License: Ponce. **Station DMA:** Puerto Rico. **Rank:** 0.

Nielsen Data: Not available.

WAPA-DT
Ch. 27

Network Service: IND.

Licensee: Televiscentro of Puerto Rico LLC, Box 362050, San Juan, PR 00936-2050.

Mailing Address: Box 362050, San Juan, PR 00936-2050.

Phone: 787-792-4444. **Fax:** 787-782-7825.

Web Site: <http://www.televiscentropr.com>

Technical Facilities: Channel No. 27 (548-554 MHz). Authorized power: 1000-kw max. visual. Antenna: 2605-ft above av. terrain, 787-ft. above ground.

Latitude	18°	06'	42"
Longitude	66°	03'	05"

Note: Latitude and longitude coordinates shown are based on the North American Datum of 1927 (NAD 27) as currently required by the Mass Media Bureau of the FCC.

Ownership: LIN TV Corp. (Group Owner).

Began Operation: Station operating; no on-air date.

Represented (sales): Blair Television.

Personnel:

Jose Ramos, President & General Manager.

Enrique Cruz, Executive Vice President & News Director.

Jonathan Garcia, Vice President, Sales & Marketing.

Jose Guerra, Vice President, Engineering.


Margarita Millan, Vice President, Programming & Promotion.

Maggie Alonso, Vice President, Production.

Maria Rodriguez, Station Manager.

Carmen Roman, Sales Director.

Sylvia Cintron, Sales Director.



© 2006 Warren Communications News

Gurin Belgodere, Public Affairs Director.

City of License: San Juan. **Station DMA:** Puerto Rico. **Rank:** 0.

Nielsen Data: Not available.

WAPA-TV

Ch. 4

(Operates satellites WTIN, Ponce; WNJX-TV, Mayaguez)

Network Service: IND.

Licensee: Televiscentro of Puerto Rico LLC, Box 362050, San Juan, PR 00936-2050.

Studio: State Rd. 19, km 0.5, San Juan, PR 00657.

Mailing Address: Box 362050, San Juan, PR 00936-2050.

Phone: 787-792-4444. **Fax:** 787-782-7825.

Web Site: <http://www.televiscentropr.com>

Technical Facilities: Channel No. 4 (66-72 MHz). Authorized power: 53.7-kw visual, 8.1-kw aural. Antenna: 2863-ft above av. terrain, 1046-ft. above ground, 4002-ft. above sea level.

Latitude	18°	06'	42"
Longitude	66°	03'	05"

Transmitter: Cerro La Santa, 21-mi. S of San Juan.

Digital Facilities: Channel No. 27 (548-554 MHz). Power: 1000-kw max. visual. Antenna: 2605-ft above av. terrain, 787-ft. above ground.

Latitude	18°	06'	42"
Longitude	66°	03'	05"

FCC Digital File Number: BPCDT-19991027ABH. Granted: October 11, 2001.

Note: Latitude and longitude coordinates shown are based on the North American Datum of 1927 (NAD 27) as currently required by the Mass Media Bureau of the FCC.

Satellite Earth Station: Transmitter NEC; Harris, 13-meter; Harris receivers.

News Service: CNN Newsource.

Ownership: LIN TV Corp. (Group Owner).

Began Operation: March 5, 1954.

Represented (sales): Du Treil, Lundin & Rackley Inc.

Represented (legal): Morrison & Foerster LLP.

Represented (engineering): John F. X. Browne & Associates PC.

Personnel:

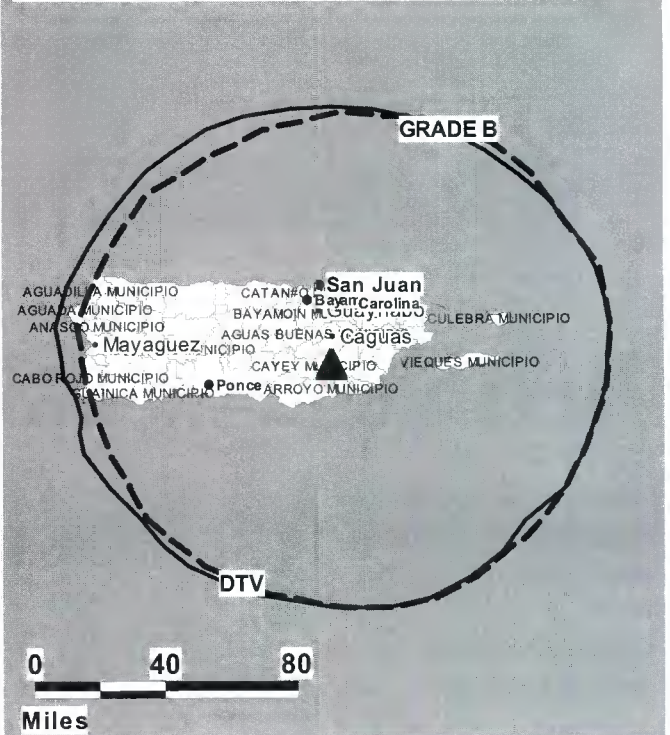
Jose Ramos, President & General Manager.

Enrique Cruz, Executive Vice President & News Director.

Jonathan Garcia, Vice President, Sales & Marketing.

Jose Guerra, Vice President, Engineering.

WAPA-TV BLCT-19871110KU GRANTED: 12/18/1987



© 2006 Warren Communications News

Margarita Millan, Vice President, Programming & Promotion.

Maggie Alonso, Vice President, Production.

Maria Rodriguez, Station Manager.

Carmen Roman, Sales Director.

Sylvia Cintron, Sales Director.

Gurin Belgodere, Public Affairs Director.

Highest 30 Sec. Rate: \$3500.

City of License: San Juan. **Station DMA:** Puerto Rico. **Rank:** 0.

Nielsen Data: Not available.

WJPX

Ch. 24

**(Operates satellites WIRS, Yauco; WKPV, Ponce;
WJWN-TV, San Sebastian)**

Network Service: IND.

Licensee: S & E Network Inc., c/o LIN Television Corp., 4 Richmond Square, Suite 200, Providence, RI 02906.

Studio: El Comandante, Race Track Bldg., Canovanas, PR 00729.

Studio cont'd.: Row No. 3, km 15.3, Canovanas, PR 00729.

Mailing Address: Box 10001, Canovanas, PR 00729.

Phone: 787-722-2424. **Fax:** 787-256-0320.

Technical Facilities: Channel No. 24 (530-536 MHz). Authorized power: 676-kw max. visual. Antenna: 1909-ft above av. terrain, 220-ft. above ground, 2618-ft. above sea level.

Latitude	18°	16'	45"
Longitude	65°	51'	14"

Transmitter: 0.5-mi. E of State Rd. 186 in Cubuy Barrio.

Digital Facilities: Channel No. 21 (512-518 MHz). Power: 50-kw max. visual. Antenna: 1850-ft above av. terrain, 160-ft. above ground, 1850-ft. above sea level.

Latitude	18°	16'	45"
Longitude	65°	51'	14"

FCC Digital File Number: BPCDT-990719KH. Granted: March 09, 2001.

Note: Latitude and longitude coordinates shown are based on the North American Datum of 1927 (NAD 27) as currently required by the Mass Media Bureau of the FCC.

News Service: AP.

Ownership: LIN TV Corp. (Group Owner).

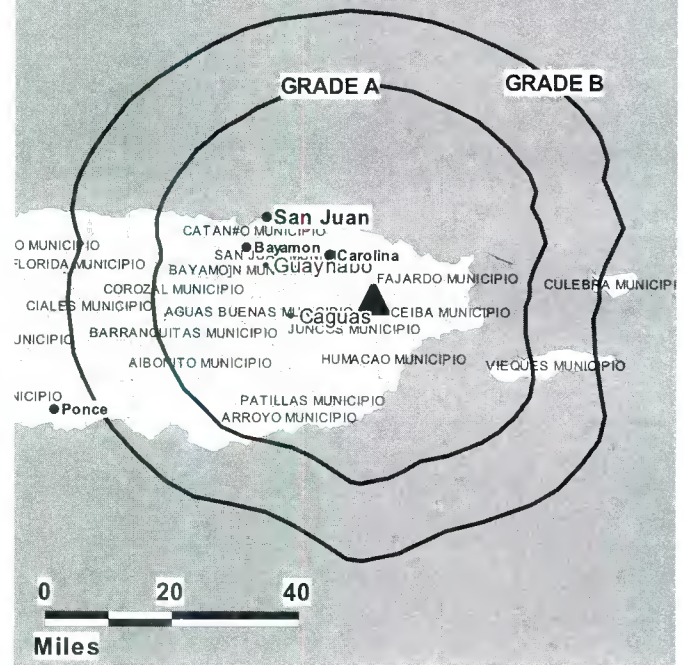
Began Operation: February 15, 1987.

Represented (legal): Dow, Lohnes & Albertson PLLC.

Represented (engineering): Kessler & Gehman Associates Inc.

Personnel:

WJPX BPCT-20000821ABY GRANTED: 12/27/2000



© 2006 Warren Communications News

Jose Ramos, General Manager.

Rates: On request.

City of License: San Juan. **Station DMA:** Puerto Rico. **Rank:** 0.

Nielsen Data: Not available.

WJPX-DT
Ch. 21

Network Service: IND.

Grantee: S & E Network Inc., c/o LIN Television Corp., 4 Richmond Square, Suite 200,
Providence, RI 02906.

Studio: Box 10001, Canovanas, PR 00729.

Mailing Address: Box 10001, Canovanas, PR 00729.

Phone: 561-776-4122.

Communications Daily

The Authoritative News Service of
Electronic Communications
For Information, call 800-771-9202

Technical Facilities: Channel No. 21 (512-518 MHz). Authorized power: 50-kw max. visual. Antenna: 1850-ft above av. terrain, 160-ft. above ground, 1850-ft. above sea level.

Latitude	18°	16'	45"
Longitude	65°	51'	14"

Transmitter: Approx. 0.5-mi. E of State Rd. 186, near Cubuy.

Note: Latitude and longitude coordinates shown are based on the North American Datum of 1927 (NAD 27) as currently required by the Mass Media Bureau of the FCC.

Ownership: LIN TV Corp. (Group Owner).

Began Operation: Station operating under Special Temporary Authority at 45-kw max. visual; no on-air date

Personnel:

Jose Guerra, Chief Engineer.

City of License: San Juan. **Station DMA:** Puerto Rico. **Rank:** 0.

Nielsen Data: Not available.

WKAQ-DT
Ch. 28

Network Service: TMO.

Licensee: Telemundo of Puerto Rico, c/o NBC Inc., 1299 Pennsylvania Ave. NW, Washington, DC 20004.

Studio: 383 Roosevelt Ave., Hato Rey, PR 00918.

Mailing Address: 2290 W. 8th Ave., Hialeah, FL 33010.

Phone: 305-889-7989; 787-758-2222. **Fax:** 787-641-2182.

Web Site: <http://www.telemundopr.com>

Technical Facilities: Channel No. 28 (554-560 MHz). Authorized power: 924-kw max. visual. Antenna: 2710-ft above av. terrain, 930-ft. above ground.

Latitude	18°	06'	55"
Longitude	66°	03'	11"

Note: Latitude and longitude coordinates shown are based on the North American Datum of 1927 (NAD 27) as currently required by the Mass Media Bureau of the FCC.

Ownership: NBC Universal (Group Owner).

Personnel:

Luis Roldan, General Manager.

Ruben Roman, News Director.

Jose Medina, Chief Engineer.

Sonia I. Melendez, Vice President, Finance.

Ileana Santiago, Program Director.

Francisco Priegues, Marketing Manager.

Awilda Rivera, Traffic Manager.

City of License: San Juan. **Station DMA:** Puerto Rico. **Rank:** 0.

Nielsen Data: Not available.

WSJU-DT
Ch. 31

Network Service: IND.

Grantee: Aerco Broadcasting Corp., 1508 Calle Bori, Urb Antonsanti, San Juan, PR 00927.

Mailing Address: 1508 Calle Bori, Urb Antosanti, San Juan, PR 00927.

Phone: 787-756-8700.

Technical Facilities: Channel No. 31 (572-578 MHz). Authorized power: 75.9-kw max. visual. Antenna: 942-ft above av. terrain, 171-ft. above ground.

Latitude	18°	16'	30"
Longitude	66°	05'	36"

Note: Latitude and longitude coordinates shown are based on the North American Datum of 1927 (NAD 27) as currently required by the Mass Media Bureau of the FCC.

Ownership: Aerco Broadcasting Corp. (Group Owner).

Began Operation: Station operating under Special Temporary Authority at 5-kw max. visual; no on-air date

City of License: San Juan. **Station DMA:** Puerto Rico. **Rank:** 0.

Nielsen Data: Not available.

WSJU-TV
Ch. 30

Network Service: IND.

Licensee: Aerco Broadcasting Corp., 1508 Calle Bori, San Juan, PR 00927.

Studio: RD 2, km 9.2, Bayamon, PR 00918.

Mailing Address: Marginal, Iturrequi Ave. at Baldorioty, Carolina, PR 00979.

Phone: 809-752-1800. **Fax:** 809-752-7690.

Technical Facilities: Channel No. 30 (566-572 MHz). Authorized power: 2630-kw max. & 288-kw horizontal visual, 263-kw & 28.8-kw horizontal aural. Antenna: 942-ft above av. terrain, 196-ft. above ground, 1672-ft. above sea level.

Latitude	18°	16'	30"
Longitude	66°	05'	36"

Transmitter: 1.4-mi. N, 30 degrees E directly from Aguas Buenas.

Digital Facilities: Channel No. 31 (572-578 MHz). Power: 75.9-kw max. visual.
Antenna: 942-ft above av. terrain, 171-ft. above ground.

Latitude	18°	16'	30"
Longitude	66°	05'	36"

FCC Digital File Number: BPCDT-19991122AAZ. Granted: June 26, 2000.

Note: Latitude and longitude coordinates shown are based on the North American Datum of 1927 (NAD 27) as currently required by the Mass Media Bureau of the FCC.

Ownership: Aerco Broadcasting Corp. (Group Owner).

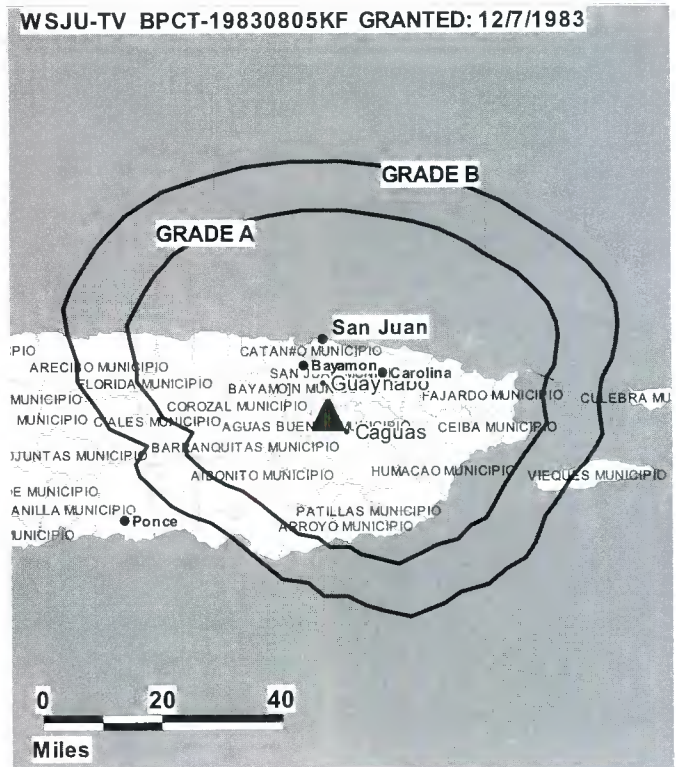
Began Operation: January 1, 1987.

Represented (legal): Gammon & Grange PC.

Personnel:

Luz Alvarez, General Manager.

Rates: On request.



© 2006 Warren Communications News

City of License: San Juan. **Station DMA:** Puerto Rico. **Rank:** 0.
Nielsen Data: Not available.

WTCV Ch. 18

Network Service: NBC.

Licensee: International Broadcasting Corp., Calle Bori 1554, Urb. Antonsanti, San Juan, PR 00927-6113.

Studio: Iturregui Ave. at Baldorioty, Marginal, Carolina, PR.

Mailing Address: St. Urb Point, Bori 1554, Antonsanti, PR 00927.

Phone: 787-752-1800.

Technical Facilities: Channel No. 18 (494-500 MHz). Authorized power: 1518-kw max. visual. Antenna: 2783-ft above av. terrain, 168-ft. above ground, 3464-ft. above sea level.

Latitude	18°	18'	36"
Longitude	65°	47'	41"

Holds CP for change to 450-kw max. visual, 902-ft above av. terrain, 131-ft. above ground, 1608-ft. above sea level; lat. 18° 16' 30", long. 66° 05' 36", transmitter to 1.4-mi. N, 30° E directly from Aguas Buenas, WSJU-TV tower. BPCT-971113KE.

Transmitter: El Yunque Peak, 9-mi. W of Fajardo.

Digital Facilities: Channel No. 32 (578-584 MHz). Power: 3.9-kw max. visual, aural. Antenna: 1657-ft above av. terrain, 180-ft. above ground, 1657-ft. above sea level.

Latitude	18°	16'	30"
Longitude	66°	05'	36"

FCC Digital File Number: BPCDT-20000501AFC. Granted: January 23, 2004.

Note: Latitude and longitude coordinates shown are based on the North American Datum of 1927 (NAD 27) as currently required by the Mass Media Bureau of the FCC.

Multichannel TV Sound: Stereo and separate audio program.

Satellite Earth Stations: Harris, 6-meter; Harris, 9-meter; Harris, 11-meter; Harris receivers.

News Services: NBC News Channel, INN.

Ownership: Pedro Roman Collazo (Group Owner).

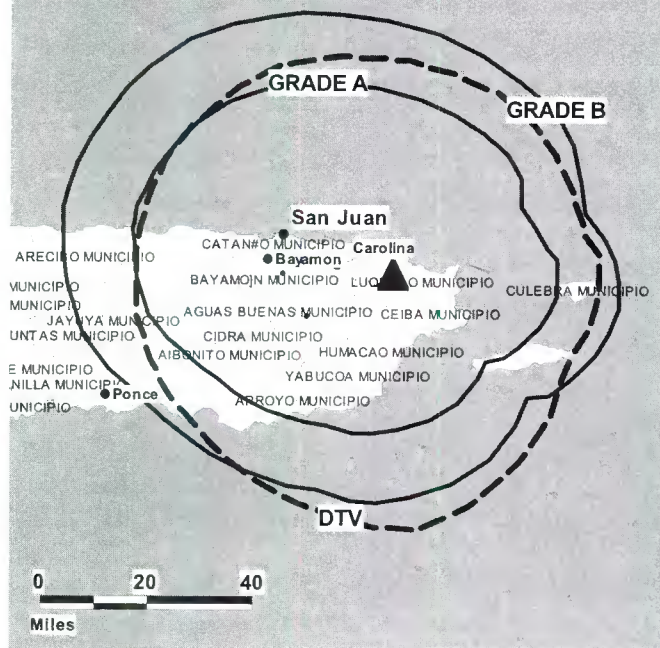
Began Operation: July 29, 1984. Sale to Esperanza Television LLC (William S. Reyner) approved by FCC July 23, 2001, but never consummated.

Represented (legal): Holland & Knight.

Represented (engineering): Peter V. Gureckis & Associates.

Personnel:

WTCV BPCT-19810121KE GRANTED: 7/26/1982



© 2006 Warren Communications News

Crysell Torres, General Manager.

Jorge L. Alvarez, Assistant Manager & Controller.

Rafael Cruz, Chief Engineer.

Highest 30 Sec. Rate: \$750.

City of License: San Juan. **Station DMA:** Puerto Rico. **Rank:** 0.

Nielsen Data: Not available.

WTCV-DT
(formerly WAVB-DT)

Ch. 32

Network Service: NBC.

Grantee: International Broadcasting Corp., Calle Bori 1554, Urb. Antonsanti, San Juan, PR 00927-6113.

Mailing Address: Urb. Antonsanti, Calle Bori No. 1554, San Juan, PR 00927.

Phone: 787-274-1800.

Technical Facilities: Channel No. 32 (578-584 MHz). Authorized power: 3.9-kw max. visual, aural. Antenna: 1657-ft above av. terrain, 180-ft. above ground, 1657-ft. above sea level.

Latitude	18°	16'	30"
Longitude	66°	05'	36"

Note: Latitude and longitude coordinates shown are based on the North American Datum of 1927 (NAD 27) as currently required by the Mass Media Bureau of the FCC.

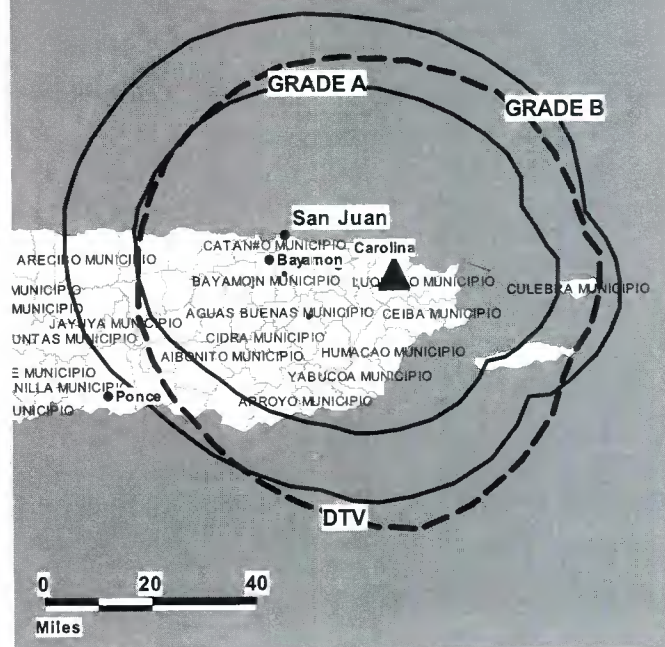
Ownership: Pedro Roman Collazo (Group Owner).

Began Operation: Station operating under Special Temporary Authority at 1.06-kw max. visual; no on-air date

City of License: San Juan. **Station DMA:** Puerto Rico. **Rank:** 0.

Nielsen Data: Not available.

WTCV-DT BMPCDT-20040108AJY GRANTED: 1/23/2004



© 2006 Warren Communications News

WJWN-DT

Ch. 39

Network Service: IND.

Grantee: S & E Network Inc., c/o LIN Television Corp., 4 Richmond Square, Suite 200, Providence, RI 02906.

Studio: Hippodromo el Comandante, Canovanas, PR 00729.

Mailing Address: Box 10001, Canovanas, PR 00729.

Phone: 787-722-2424. **Fax:** 787-256-0320.

Technical Facilities: Channel No. 39 (320-626 MHz). Authorized power: 700-kw max. visual, aural. Antenna: 2057-ft above av. terrain, 171-ft. above ground, 3064-ft. above sea level.

Latitude	18°	09'	00"
Longitude	66°	59'	00"

Note: Latitude and longitude coordinates shown are based on the North American Datum of 1927 (NAD 27) as currently required by the Mass Media Bureau of the FCC.

Ownership: LIN TV Corp. (Group Owner).

Began Operation: Station operating under Special Temporary Authority at 1-kw max. visual; no on-air date

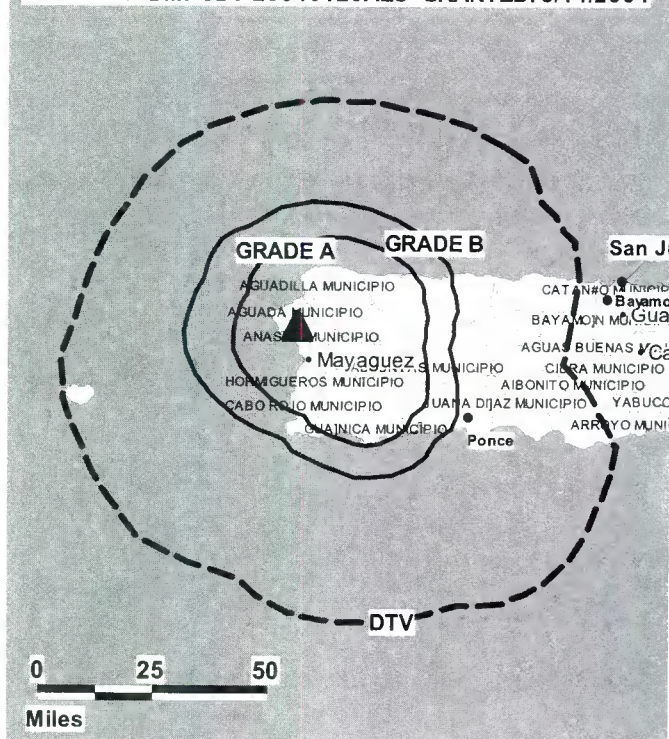
Personnel:

see WAPA-DT (San Juan, PR)

City of License: San Sebastian. **Station DMA:** Puerto Rico. **Rank:** 0.

Nielsen Data: Not available.

WJWN-DT BMPCDT-20040120AES GRANTED: 5/14/2004



© 2006 Warren Communications News

WJWN-TV

Ch. 38

(Satellite of WJPX, San Juan)

Network Service: IND.

Licensee: S & E Network Inc., c/o LIN Television Corp., 4 Richmond Square, Suite 200, Providence, RI 02906.

Studio: Hippodromo el Comandante, Canovanas, PR 00729.

Mailing Address: Box 10001, Canovanas, PR 00729.

Phone: 787-722-2424. **Fax:** 787-256-0320.

Technical Facilities: Channel No. 38 (614-620 MHz). Authorized power: 85.9-kw max. visual, 8.6-kw aural. Antenna: 1088-ft above av. terrain, 81-ft. above ground, 1295-ft. above sea level.

Latitude	18°	19'	06"
Longitude	67°	10'	42"

Transmitter: Atalaya Peak, 3.2-mi. NW of Anasco, Aguada.

Digital Facilities: Channel No. 39 (320-626 MHz). Power: 700-kw max. visual, aural. Antenna: 2057-ft above av. terrain, 171-ft. above ground, 3064-ft. above sea level.

Latitude	18°	09'	00"
Longitude	66°	59'	00"

FCC Digital File Number: BPCDT-990719KG. Granted: May 14, 2004.

Note: Latitude and longitude coordinates shown are based on the North American Datum of 1927 (NAD 27) as currently required by the Mass Media Bureau of the FCC.

Ownership: LIN TV Corp. (Group Owner).

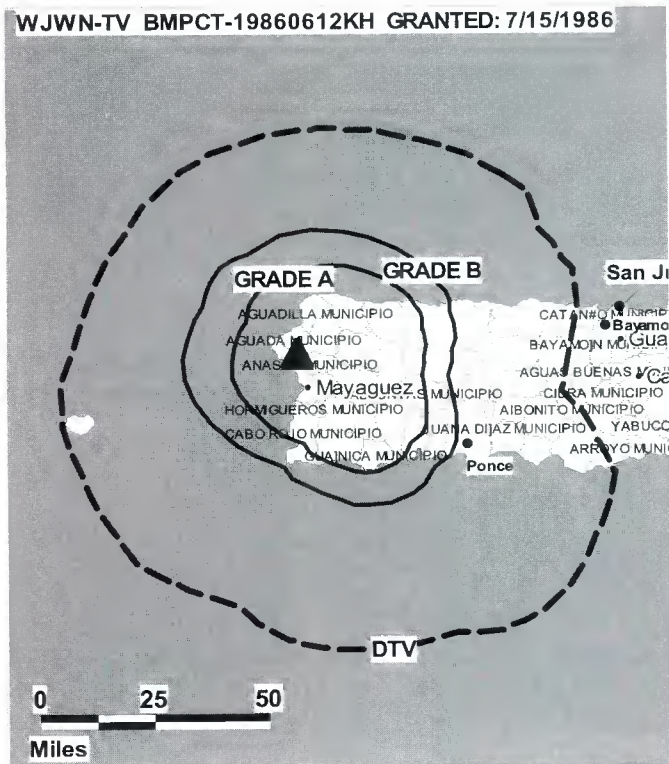
Began Operation: January 1, 1987.

Represented (legal): Morrison & Foerster LLP.

Personnel:

see WAPA-TV (San Juan, PR)

WJWN-TV BMPCT-19860612KH GRANTED: 7/15/1986



© 2006 Warren Communications News

Rates: On request.

City of License: San Sebastian. **Station DMA:** Puerto Rico. **Rank:** 0.

Nielsen Data: Not available.

WIRS
Ch. 42
(Satellite of WJPX, San Juan)

Network Service: IND.

Licensee: Telecentro of Puerto Rico LLC, 4 Richmond Square, Suite 200, Providence, RI 02906.

Studio: 167 Hwy., km 18.9, Bayamon, PR 00960.

Mailing Address: Box 310, Bayamon, PR 00960-0310.

Phone: 787-797-3447; 787-279-3434. **Fax:** 787-799-6444.

Technical Facilities: Channel No. 42 (638-644 MHz). Authorized power: 1500-kw max. visual. Antenna: 2797-ft above av. terrain, 126-ft. above ground, 4424-ft. above sea level.

Latitude	18°	10'	10"
Longitude	66°	34'	36"

Transmitter: Mount Jayuya electronic site.

Digital Facilities: Channel No. 41 (632-638 MHz). Power: 185-kw max. visual, aural. Antenna: 2730-ft above av. terrain, 126-ft. above ground, 4424-ft. above sea level.

Latitude	18°	10'	10"
Longitude	66°	34'	36"

FCC Digital File Number: BPCDT-19991101AJK. Granted: July 22, 2004.

Note: Latitude and longitude coordinates shown are based on the North American Datum of 1927 (NAD 27) as currently required by the Mass Media Bureau of the FCC.

SNG Mobile Dish: 8-meter C-band.

Ownership: LIN TV Corp. (Group Owner).

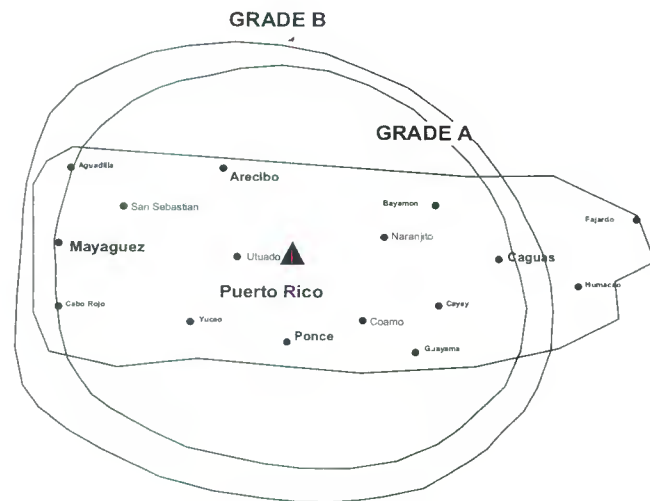
Began Operation: December 1, 1991. Sale to present owner by Maranatha Christian Network approved by FCC December 11, 2003.

Represented (legal): Morrison & Foerster LLP.

Represented (engineering): Du Treil, Lundin & Rackley Inc.

Personnel:

WIRS BMPCT-890927KG GRANTED: 12/15/89



© 2006 Warren Communications News

see WAPA-TV (San Juan, PR)

Highest 30 Sec. Rate: \$85.

City of License: Yauco. **Station DMA:** Puerto Rico. **Rank:** 0.

Nielsen Data: Not available.

WIRS-DT

Ch. 41

(Satellite of WJPX-DT, San Juan)

Network Service: IND.

Grantee: Televiscentro of Puerto Rico LLC, 4 Richmond Square, Suite 200, Providence, RI 02906.

Mailing Address: Box 310, Bayamon, PR 00960-0310.

Phone: 787-797-3447. Fax: 787-799-6444.

Technical Facilities: Channel No. 41 (632-638 MHz). Authorized power: 185-kw max. visual, aural. Antenna: 2730-ft above av. terrain, 126-ft. above ground, 4424-ft. above sea level.

Latitude	18°	10'	10"
Longitude	66°	34'	36"

Note: Latitude and longitude coordinates shown are based on the North American Datum of 1927 (NAD 27) as currently required by the Mass Media Bureau of the FCC.

Ownership: LIN TV Corp. (Group Owner).

Began Operation: Station operating under Special Temporary Authority at 4.78-kw max. visual; no on-air date

Represented (legal): Morrison & Foerster LLP.

City of License: Yauco. Station DMA: Puerto Rico. Rank: 0.

Nielsen Data: Not available.

Virgin Islands — Charlotte Amalie

WVXF

Ch. 17

Network Service: CBS.

Licensee: Storefront Television, 1040 North Las Palmas Ave., Building 25, 3rd Floor, Los Angeles, CA 90038.

Studio: 2A Estate Peter Mountain Top, St. Thomas, VI 00802.

Mailing Address: Nisky Mailbox PMB PP-104, St. Thomas, VI 00802.

Phone: 340-775-1297; 323-934-8283 (Los Angeles). **Fax:** 340-715-1632.

E-mail: angela@lkggroup.com

Web Site: <http://www.wvxftv.com>

Technical Facilities: Channel No. 17 (488-494 MHz). Authorized power: 75-kw max. visual. Antenna: 1407-ft above av. terrain, 108-ft. above ground, 1584-ft. above sea level.

Latitude	18°	21'	24"
Longitude	64°	56'	47"

Transmitter: Signal Hill.

Digital Facilities: Channel No. 48 (674-680 MHz). Power: 50-kw max. visual, aural. Antenna: 1493-ft above av. terrain, 59-ft. above ground, 1539-ft. above sea level.

Latitude	18°	21'	26"
Longitude	64°	56'	50"

Note: Latitude and longitude coordinates shown are based on the North American Datum of 1927 (NAD 27) as currently required by the Mass Media Bureau of the FCC.

Ownership: Storefront Television LLC (Group Owner).

Began Operation: Sale to present owner by Atlantic Properties Corp. approved by FCC September 27, 2004.

Represented (legal): Womble, Carlyle, Sandridge & Rice, PLLC.

Represented (engineering): John F. X. Browne & Associates PC.

Personnel:

Keith Bass, General Manager & Chief Engineer.

Angela Sumser, General Operations Manager.

Dario Martinez, Sales Manager.

City of License: Charlotte Amalie. **Station DMA:** Virgin Islands. **Rank:** 0.

Nielsen Data: Not available.

WZVI

Ch. 43

Licensee: Marri Broadcasting LP, 659 W. 183rd St., c/o David P. Lampel, New York, NY 10033-3807.

Mailing Address: 659 W. 183rd St., c/o David P. Lampel, New York, NY 10033-3807.

Phone: 212-568-8007.

Technical Facilities: Channel No. 43 (644-650 MHz). Authorized power: 150-kw max. visual. Antenna: 1522-ft above av. terrain, 89-ft. above ground, 1568-ft. above sea level.

Latitude	18°	21'	26"
Longitude	64°	56'	50"

Holds CP for change to 1.4-kw max. visual, 92-ft above av. terrain, 24-ft. above ground, 122-ft. above sea level; lat. 18° 20' 43.10", long. 64° 55' 45.20", BPCDT-20040409AAH.

Transmitter: Signal Hill.

Note: Latitude and longitude coordinates shown are based on the North American Datum of 1927 (NAD 27) as currently required by the Mass Media Bureau of the FCC.

Ownership: Marri Broadcasting Corp. (Group Owner).

Began Operation: Station plans to operate in digital mode on its analog allotment.

Represented (legal): Gardner, Carton & Douglas.

Represented (engineering): Smith & Fisher.

City of License: Charlotte Amalie. **Station DMA:** Virgin Islands. **Rank:** 0.

Nielsen Data: Not available.

Virgin Islands — Christiansted

WCVI-TV

Ch. 39

Network Service: UPN.

Licensee: Virgin Blue Inc., Gallows Bay, Box 24027, Christiansted, VI 00824.

Studio: One K, Little Princess, St. Croix, VI 00820.

Mailing Address: Box 24027, St. Croix, VI 00824.

Phone: 340-713-9927. **Fax:** 340-773-0712.

E-mail: mbox@wcvl.tv; sales@wcvl.tv

Web Site: <http://www.wcvl.tv>

Technical Facilities: Channel No. 39 (320-626 MHz). Authorized power: 22.67-kw max. visual, aural. Antenna: 440-ft above av. terrain, 59-ft. above ground, 518-ft. above sea level.

Latitude	17°	44'	53"
Longitude	64°	43'	40"

Transmitter: 11 Estate Princess Hill, St. Croix.

Digital Facilities: Channel No. 50 (686-692 MHz). Power: 0.656-kw visual. Antenna: 1242-ft above av. terrain, 331-ft. above ground, 459-ft. above sea level.

Latitude	17°	44'	53"
Longitude	64°	43'	40"

FCC Digital File Number: BPCDT-19991101AJF. Granted: July 03, 2003.

Note: Latitude and longitude coordinates shown are based on the North American Datum of 1927 (NAD 27) as currently required by the Mass Media Bureau of the FCC.

Ownership: Virgin Blue Inc.

Personnel:

Victor Gold, General Manager, Chief Engineer, & Business Manager.

Marty Adamshick, Program Director & Traffic Manager.

City of License: Christiansted. **Station DMA:** Virgin Islands. **Rank:** 0.

Nielsen Data: Not available.

WSVI
Ch. 8

Network Service: ABC.

Licensee: Alpha Broadcasting Corp., Sunny Isle Shopping Center, Box 8 ABC, Christiansted, VI 00823.

Studio: Sunny Isle Shopping Center, Christiansted, St. Croix, VI 00823.

Mailing Address: Box 6000, Christiansted, St. Croix, VI 00823.

Phone: 340-778-5008. **Fax:** 340-778-5011.

E-mail: channel8@wsvitv.com

Web Site: <http://home.stt.net/~davidlampel/newschannel8.htm>

Technical Facilities: Channel No. 8 (180-186 MHz). Authorized power: 200-kw visual, 20-kw aural. Antenna: 958-ft above av. terrain, 135-ft. above ground, 1125-ft. above sea level.

Latitude	17°	45'	21"
Longitude	64°	47'	56"

Transmitter: Plot 549A, Estate Mon Bijou, 6-mi. W of Christiansted.

Digital Facilities: Channel No. 20 (506-512 MHz). Power: 459-kw max. visual. Antenna: 1001-ft above av. terrain, 174-ft. above ground.

Latitude	17°	45'	21"
Longitude	64°	47'	56"

FCC Digital File Number: BPCDT-19991028AED. Granted: November 06, 2002.

Note: Latitude and longitude coordinates shown are based on the North American Datum of 1927 (NAD 27) as currently required by the Mass Media Bureau of the FCC.

Satellite Earth Stations: Transmitter NEC; Harris, 5-meter C-band; Harris, 6-meter C-band; Pinzone, Harris receivers.

News Services: AP, ABC NewsOne.

Ownership: Alpha Broadcasting Corp.

Began Operation: November 10, 1965.

Represented (sales): Top Media.

Represented (legal): Calfee, Halter & Griswold.

Personnel:

David Lampel, President & General Manager.

Kim Alexander, Station Manager.

Jackie Schrock, Local Sales Manager.

Lillie Sehdal, Regional Sales Manager.

Glen Dratte, News Director.

Chester Benjamin, Chief Engineer.

Denisha Brown, Program Director.

Francis Gustave, Production Manager.

Marty Merrick, Traffic Manager.

Highest 30 Sec. Rate: \$175.

City of License: Christiansted. **Station DMA:** Virgin Islands. **Rank:** 0.

Nielsen Data: Not available.

Virgin Islands — Christiansted

WVIF Ch. 15

Network Service: IND.

Licensee: CMCG St. Croix License LLC, 4414 Tejon Rd., Toledo, OH 43623-2554.

Studio: Box 6000, Christiansted, VI 00823.

Mailing Address: Box 6000, Christiansted, VI 00823.

Phone: 340-719-7217.

Technical Facilities: Channel No. 15 (476-482 MHz). Authorized power: 16.2-kw max. visual. Antenna: 971-ft above av. terrain, 51-ft. above ground, 1041-ft. above sea level.

Latitude	17°	45'	21"
Longitude	64°	47'	56"

Transmitter: 656-ft. SE of peak of Blue Mountain, 1-1.mi, 310 degrees T from intersection of Rtes. 72 & 73.

Note: Latitude and longitude coordinates shown are based on the North American Datum of 1927 (NAD 27) as currently required by the Mass Media Bureau of the FCC.

Ownership: CMCG St. Croix LLC (Group Owner).

Began Operation: March 23, 2001. Station off air from June 2003 - April 5, 2004. Sale present owner by Paxson Communications Corp. approved by FCC February 7, 2003. Sale to Paxson Communications Corp. by WinStar Communications Inc. approved by FCC April 5, 1999.

Represented (legal): Garvey Schubert Barer.

Represented (engineering): du Treil, Lundin & Rackley Inc.

Personnel:

Kim Alexander, General Manager.

Lillie Sedahl, General Sales Manager.

Jackie Schrock, Local Sales Manager.

David Parris, Chief Engineer.

Frances Gustaze, Production Manager.

City of License: Christiansted. **Station DMA:** Virgin Islands. **Rank:** 0.

Nielsen Data: Not available.